

Met O 883

METEOROLOGICAL OFFICE

Averages of temperature for the United Kingdom 1941 – 70

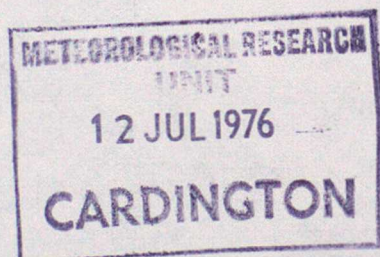
London: Her Majesty's Stationery Office

£1.60 net

Met O 883

METEOROLOGICAL OFFICE

Averages of temperature for the United Kingdom 1941–70



London: Her Majesty's Stationery Office

UDC 551.524.2(41–4)

©Crown copyright 1976

First published 1976

ISBN 0 11 400294 0

Contents

Introduction	iv
Presentation of the averages	iv
Estimation of the averages	v
The observations	v
Comparison with previous 30-year averages	vi
Table 1: Comparison of averages of mean daily temperature for five 30-year periods	vii
Figure 1: Map of climatological districts showing stations with more than 29 years of record	viii
Figure 2: Map of climatological districts showing stations with at least 25 but not more than 29 years of record	x
Figure 3: Map of climatological districts showing stations with at least 20 but less than 25 years of record	xii
The averages	
Section 1: Stations with more than 29 years of record during the period 1941–70	1
Section 2: Stations with at least 25 but not more than 29 years of record during the period 1941–70	47
Section 3: Stations with at least 20 but less than 25 years of record during the period 1941–70	73
Appendix I	
Absolute highest and lowest temperatures recorded in the United Kingdom up to the end of 1970	87
Appendix II	
Conversion table, degrees Celsius to degrees Fahrenheit	88
Index	91

Introduction

This publication contains station averages, for each calendar month and for the year as a whole, of daily maximum, daily minimum, and daily mean temperature, the latter being computed as the arithmetic mean of the daily maximum and daily minimum values. The extreme values in each month of the daily maximum and daily minimum temperatures are known as the monthly maximum and monthly minimum respectively. Averages of these values are also given for the majority of stations, as are averages of the highest and lowest temperatures recorded in each year, regardless of the month of occurrence. These latter averages are marked with an asterisk in the tables. Absolute highest and lowest temperatures for each month during the period 1941–70 are also included in the tables. Appendix I gives the highest and lowest temperatures ever recorded in the United Kingdom in each month.

Presentation of the averages

The averages are presented in the form of a table for each station. The station name, administrative area, grid reference of the site, and its height in metres above mean sea level are given above each table. Where there have been small changes of site, these details refer to the site in use in the last year of record. Stations are listed in alphabetical order within administrative areas, these being listed roughly in north – south order within climatological districts. It should be noted that as a result of the Local Government Acts of 1972 and 1973, the boundaries and names of some of the counties in England and Wales were changed with effect from April 1974, and in Scotland new administrative regions were established with effect from May 1975. There have been consequent changes to the names and boundaries of the climatological districts. The revised counties, regions, and climatological districts are used in this volume.

Conforming with modern practice, degrees Celsius (widely referred to in English as Centigrade) have been used throughout the tables although the majority of the observations from which the averages were compiled were recorded in degrees Fahrenheit. A conversion table of degrees Celsius to degrees Fahrenheit is given in Appendix II.

The averages presented in Section 1 are for 121 stations with more than 29 years of homogeneous temperature records during the period 1941–70. Where appropriate, the daily and monthly averages have been estimated by 'weighting' data from a nearby station (see 'Estimation of averages' below).

The averages given in Section 2 are for 63 stations with at least 25 but not more than 29 years of homogeneous record within the standard period, the actual period of available data being quoted at the top of each station's table. The daily averages in Section 2 are 'weighted' to the 30-year period, but the monthly averages and absolute values refer only to the shorter period specified in the table.

Section 3 which gives average daily values only, 'weighted' to the period 1941–70, contains 45 stations with at least 20 but less than 25 years of record, the actual period of observation used being given at the top of each table.

Estimation of the averages

Average daily values for stations with missing intervals, in no case exceeding 10 years in all, have been estimated from suitable neighbouring stations using the difference method. For example, if the average daily maximum temperature at Station A in January was 0.1°C higher than that at station B over a 25-year common period, then 0.1°C was added to the values at station B for the remaining 5 years (when records were not available at station A) to give estimated values at station A. The 30-year average was then computed in the usual way.

The observations

For the majority of stations the readings of air temperature are obtained from mercury-in-glass thermometers exposed in white painted louvered screens which are supported in the open over short grass. The bulbs of the thermometers are 1.25 metres (4 feet (1.22 metres) in the case of long established screens) above the level of the ground. The nearest object is at least twice its height away from the screen. An important exception to this rule is Kew Observatory where the screen is on the north wall of the Observatory and about 2.5 metres above the general level of the ground. The height above mean sea level of the site to which the observations refer is given in the table heading for each station.

In a few cases small changes of site occurred during the period of observation used for this publication, but these are considered to have had little or no effect on the temperature readings. Stations where major changes of site occurred have either not been included or have had a portion of the record discounted and the remainder 'weighted' (by the method described above) to give an estimated average at one site. The only exceptions to this rule are Glasgow Airport, which moved its site from Abbotsinch to Renfrew in 1946 and back to Abbotsinch in 1966, and Waddon, which moved from Croydon Airport in 1959. Data from the relevant sites are considered homogeneous in each case and so the records have been simply combined to produce 1941–70 averages.

At the majority of stations for which averages are given the temperature extremes are for 24 hours terminating at 09 Greenwich Mean Time. However, at some stations, which are indicated in the Index by the symbol †, the temperatures were read twice daily to give a 'day maximum' and a 'night minimum'. The hours of observation were 07 and 18 GMT from January 1941 to July 1944 and 06 and 18 GMT from August 1944 to December 1944. From January 1945 they have been 09 and 21 GMT. No attempt has been made to adjust the published figures to a common 24-hour standard, but it should be borne in mind that there are certain differences between 12-hour and 24-hour extremes in the winter months. A recent investigation of maximum and minimum temperatures at 38 stations over the period 1957–70 has shown the following systematic differences (to the nearest tenth of a degree Celsius) in daily averages:

	<i>Jan</i>	<i>Feb</i>	<i>Mar</i>	<i>Apr</i>	<i>May</i>	<i>Jun</i>	<i>Jul</i>	<i>Aug</i>	<i>Sep</i>	<i>Oct</i>	<i>Nov</i>	<i>Dec</i>	<i>Year</i>
09–09 max. minus 09–21 max.	0.3	0.2	0.1	0.0	0.1	0.1	0.0	0.0	0.1	0.1	0.2	0.4	0.1
21–09 min. minus 09–09 min.	0.7	0.5	0.3	0.1	0.1	0.0	0.0	0.0	0.1	0.3	0.6	0.7	0.3

There was remarkably little variation about these averages at individual stations. The average monthly and absolute values given in Sections 1 and 2 refer to the 24-hour period terminating at the morning hour of observation.

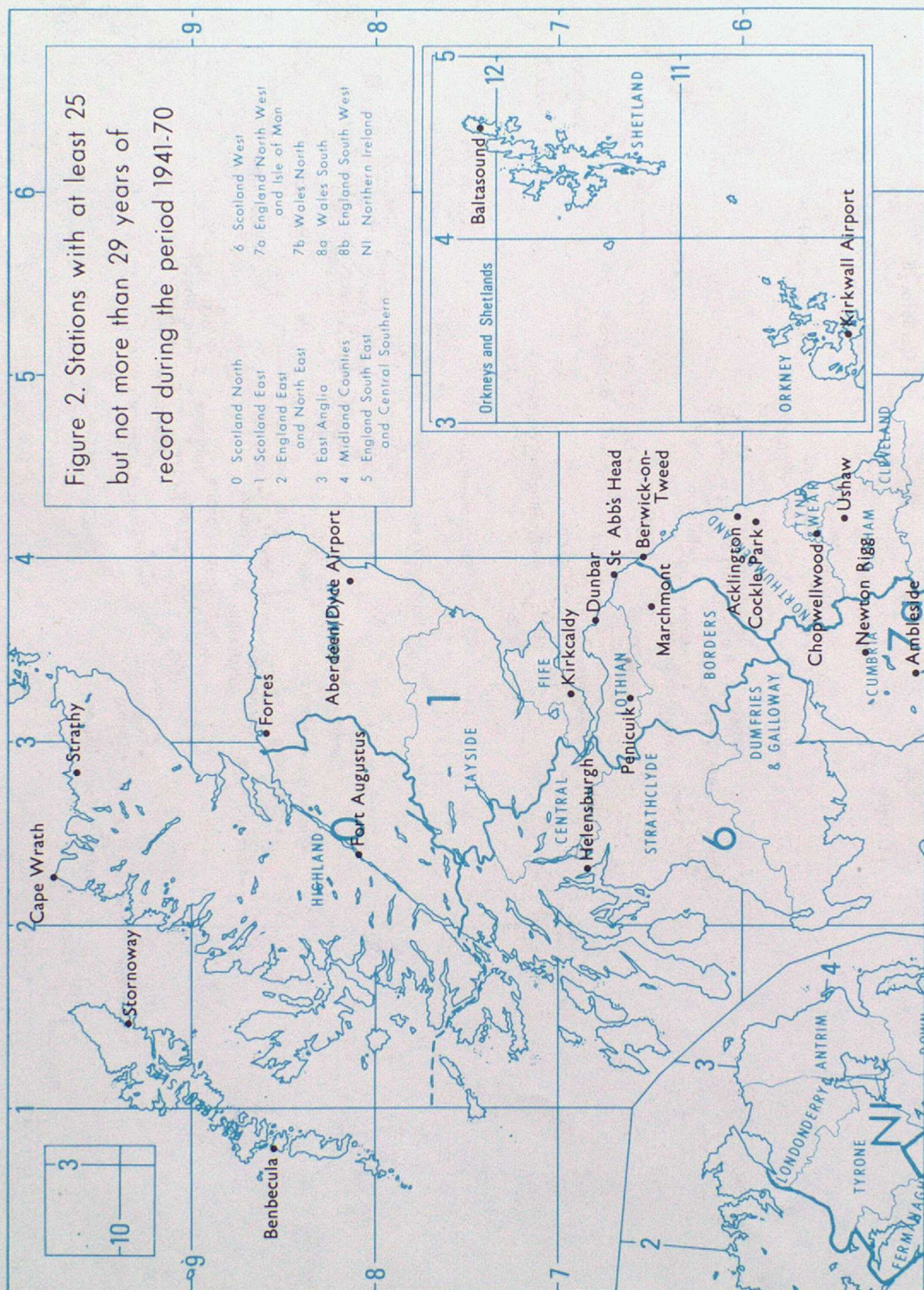
Comparison with previous 30-year averages

In Table 1 (p.vii) averages for the new period (1941–70) are compared with those for earlier 30-year periods at five representative stations with long records. The latest averages show continuing trends towards lower temperatures in January and February and higher temperatures in September and October. However, the rise in temperature in the summer months, shown by the earlier averages, is not continued in the set for 1941–70.

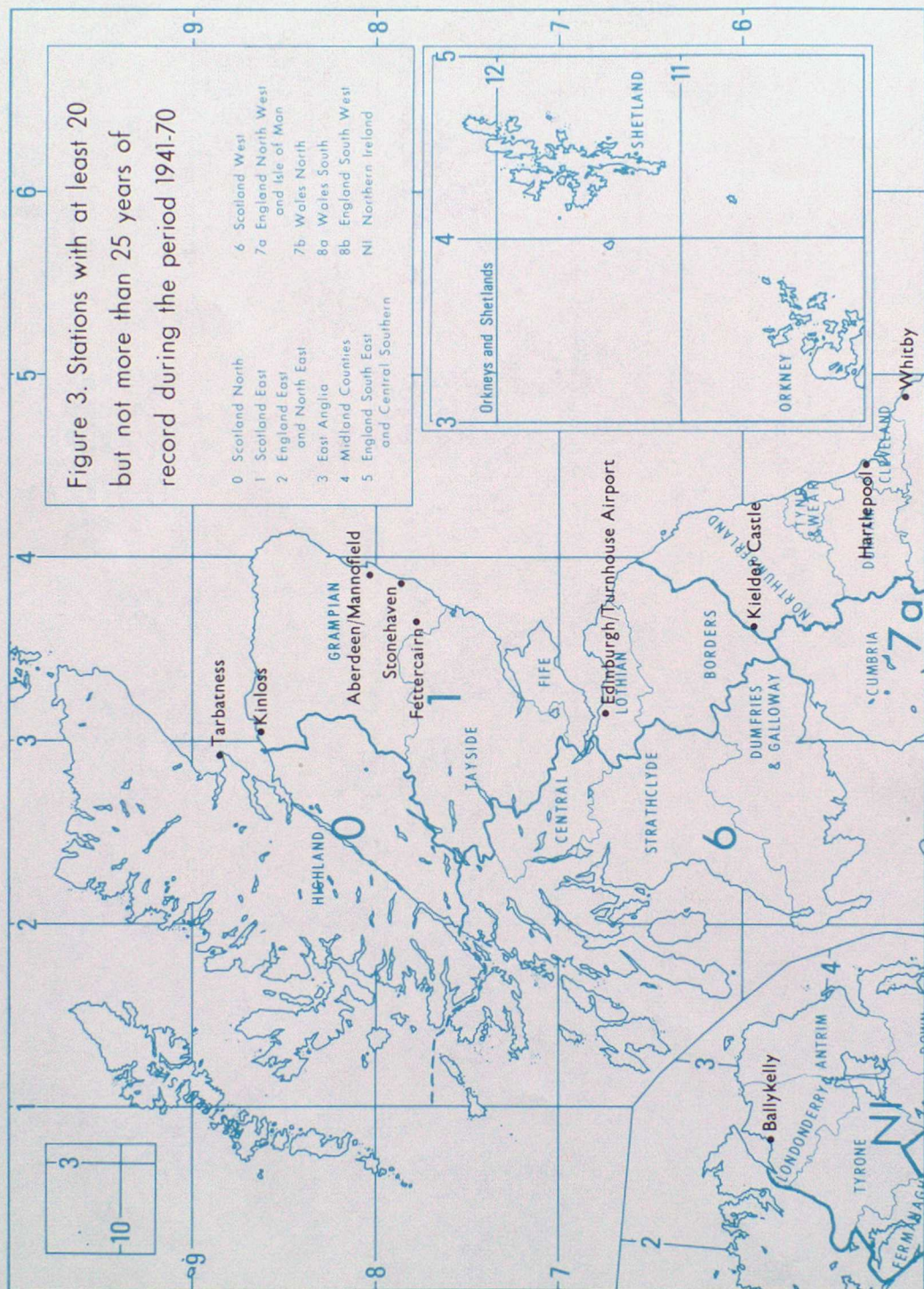
Table I — Comparison of averages of mean daily temperature for five 30-year periods

Place & period	Jan	Feb	Mar	Apr	May	Jun	Jul	Aug	Sep	Oct	Nov	Dec	Year
Braemar													
1901–1930	1.6	1.4	2.4	4.6	7.9	10.8	12.6	11.8	9.7	6.6	3.1	1.7	6.2
1911–1940	1.4	1.6	2.5	4.7	8.1	10.9	12.9	12.3	9.7	6.4	3.2	1.7	6.3
1921–1950	1.1	1.4	2.9	5.0	7.9	11.1	13.1	12.3	9.9	6.7	3.3	1.9	6.4
1931–1960	0.6	1.0	2.8	5.2	8.3	11.4	13.1	12.6	10.2	7.0	3.8	2.0	6.5
1941–1970	0.4	0.5	2.7	5.2	8.2	11.5	12.7	12.3	10.3	7.5	3.4	1.7	6.4
Cockle Park													
1901–1930	3.2	3.2	4.3	6.1	9.1	11.8	13.9	13.6	11.4	8.5	5.1	3.6	7.8
1911–1940	3.3	3.5	4.3	6.3	9.3	12.2	14.2	13.9	11.6	8.5	5.4	3.8	8.0
1921–1950	3.1	3.3	4.8	6.7	9.2	12.4	14.6	14.0	12.1	8.8	5.5	3.8	8.2
1931–1960	2.6	3.0	4.7	6.9	9.4	12.5	14.5	14.1	12.1	9.0	5.8	4.0	8.2
1941–1970	2.6	2.7	4.5	6.9	9.3	12.5	14.1	13.9	12.3	9.4	5.5	3.7	8.1
Sheffield													
1901–1930	4.3	4.2	5.4	7.5	11.1	13.6	15.7	15.3	13.1	9.8	6.2	4.6	9.2
1911–1940	4.2	4.2	5.5	7.6	11.3	14.0	15.9	15.7	13.4	9.7	6.4	4.7	9.4
1921–1950	4.0	4.0	5.8	8.1	11.1	14.3	16.4	15.8	13.7	10.1	6.6	4.7	9.5
1931–1960	3.6	3.8	5.7	8.4	11.3	14.5	16.3	16.0	13.8	10.2	6.9	4.9	9.6
1941–1970	3.4	3.5	5.5	8.3	11.3	14.5	16.0	15.7	13.9	10.7	6.6	4.6	9.5
Oxford													
1901–1930	4.4	4.6	6.1	8.2	12.1	14.4	16.6	16.0	13.7	10.3	6.2	4.8	9.8
1911–1940	4.5	4.6	6.2	8.4	12.2	14.8	16.7	16.5	14.0	10.1	6.5	4.7	9.9
1921–1950	4.2	4.5	6.4	8.9	11.9	15.1	17.1	16.7	14.4	10.4	6.7	4.6	10.1
1931–1960	3.7	4.2	6.4	9.1	12.0	15.3	17.1	16.9	14.4	10.5	7.0	4.9	10.1
1941–1970	3.5	4.0	6.2	9.1	12.1	15.3	16.9	16.5	14.4	10.9	6.9	4.6	10.1
Eastbourne													
1901–1930	5.4	5.2	6.4	8.3	11.8	14.1	16.2	16.4	14.6	11.6	7.7	6.2	10.3
1911–1940	5.4	5.3	6.4	8.5	12.0	14.3	16.5	16.8	14.9	11.4	8.0	6.0	10.5
1921–1950	5.2	5.1	6.5	8.9	11.8	14.8	16.8	16.9	15.2	11.8	8.1	5.7	10.6
1931–1960	4.7	4.6	6.4	9.0	12.0	14.9	16.8	17.1	15.3	11.9	8.3	6.0	10.6
1941–1970	4.5	4.5	6.3	8.8	11.8	14.7	16.6	16.8	15.3	12.3	8.2	5.9	10.5









AVERAGES OF TEMPERATURE FOR THE UNITED KINGDOM

SECTION ONE
STATIONS WITH COMPLETE 30 YEARS RECORD
1941-70

AVERAGES OF TEMPERATURE FOR THE UNITED KINGDOM
DISTRICT 0 - SCOTLAND NORTH
LERNICK (SHETLAND ISLANDS)
HEIGHT 82M. N.G.R. HU1411453397

MONTH	1941-70						
	AVERAGE DAILY			AVERAGE MONTHLY		ABSOLUTE	
	MAX.	MIN.	MEAN	MAX.	MIN.	MAX.	MIN.
	DEGREES C			DEGREES C		DEGREES C	
JANUARY	4.7	1.3	3.0	8.8	-4.5	11.7	-8.9
FEBRUARY	4.7	0.9	2.8	8.3	-4.6	11.7	-7.2
MARCH	5.8	1.8	3.8	9.7	-3.7	13.3	-8.3
APRIL	7.9	2.9	5.4	12.1	-2.1	16.1	-5.7
MAY	10.1	5.1	7.6	14.3	0.2	19.4	-1.7
JUNE	12.5	7.6	10.1	17.2	3.1	23.3	-0.6
JULY	14.0	9.3	11.7	17.7	5.8	22.8	3.5
AUGUST	14.1	9.6	11.9	17.2	5.7	20.6	2.8
SEPTEMBER	12.7	8.5	10.6	16.0	3.4	19.4	-0.6
OCTOBER	10.2	6.7	8.5	13.8	0.5	17.2	-3.3
NOVEMBER	7.3	3.9	5.6	10.6	-1.9	13.9	-5.7
DECEMBER	5.6	2.4	4.0	9.8	-3.5	12.2	-8.2
YEAR	9.1	5.0	7.1	18.8	-6.3	23.3	-8.9

ACHNASHELLACH (HIGHLAND)
HEIGHT 67M. N.G.R. NH(28)038492

MONTH	1941-70						
	AVERAGE DAILY			AVERAGE MONTHLY		ABSOLUTE	
	MAX.	MIN.	MEAN	MAX.	MIN.	MAX.	MIN.
	DEGREES C			DEGREES C		DEGREES C	
JANUARY	5.7	-0.5	2.6	11.3	-8.2	14.4	-14.4
FEBRUARY	6.1	-0.7	2.7	11.1	-7.5	15.6	-16.1
MARCH	8.7	1.3	5.0	14.7	-5.0	21.1	-12.2
APRIL	11.0	2.8	6.9	17.0	-3.0	22.8	-6.7
MAY	14.3	5.2	9.7	21.6	-0.9	27.2	-3.9
JUNE	16.7	8.1	12.4	24.3	2.4	28.3	-0.6
JULY	17.1	9.6	13.3	23.3	4.4	31.1	-0.6
AUGUST	17.2	9.4	13.3	23.1	3.9	27.8	-1.1
SEPTEMBER	15.3	8.0	11.7	20.7	2.2	23.9	-2.2
OCTOBER	12.4	5.6	9.0	18.0	-0.7	23.9	-4.4
NOVEMBER	8.5	2.0	5.3	13.8	-4.2	19.4	-10.6
DECEMBER	6.7	0.6	3.7	12.5	-6.1	18.3	-14.4
YEAR	11.6	4.3	7.9	26.0	-10.1	31.1	-16.1

DUNTULM (HIGHLAND)
HEIGHT 90M. N.G.R. NG(18)399718

MONTH	1941-70						
	AVERAGE DAILY			AVERAGE MONTHLY		ABSOLUTE	
	MAX.	MIN.	MEAN	MAX.	MIN.	MAX.	MIN.
	DEGREES C			DEGREES C		DEGREES C	
JANUARY	6.2	2.2	4.2	10.4	-2.3	13.9	-5.6
FEBRUARY	6.2	1.8	4.0	9.9	-2.4	13.9	-6.7
MARCH	7.9	3.0	5.5	12.7	-1.7	20.0	-5.0
APRIL	9.7	4.2	6.9	14.3	-0.3	18.9	-4.4
MAY	12.2	6.3	9.3	18.7	1.5	23.3	-1.1
JUNE	14.4	8.8	11.6	20.9	5.0	26.1	2.2
JULY	15.1	10.1	12.6	20.2	7.2	27.2	4.4
AUGUST	15.4	10.4	12.9	20.0	6.9	25.0	5.0
SEPTEMBER	14.1	9.3	11.7	18.4	5.3	23.9	2.2
OCTOBER	11.8	7.5	9.7	16.2	2.5	21.1	-0.6
NOVEMBER	8.8	4.5	6.7	12.4	0.2	16.7	-2.2
DECEMBER	7.3	3.1	5.2	10.9	-1.2	15.0	-6.1
YEAR	10.8	5.9	8.3	23.0	-3.8	27.2	-6.7

AVERAGES OF TEMPERATURE FOR THE UNITED KINGDOM

NAIRN (HIGHLAND)

HEIGHT 6M. N.G.R. NH(28)867568

MONTH	1941-70					
	AVERAGE DAILY			AVERAGE MONTHLY		ABSOLUTE
	MAX.	MIN.	MEAN	MAX.	MIN.	
	DEGREES C			DEGREES C		DEGREES C
JANUARY	5.7	-0.1	2.8	11.5	-8.0	15.0 -13.3
FEBRUARY	6.2	0.3	3.3	11.6	-7.0	16.7 -16.7
MARCH	8.7	1.7	5.2	14.4	-4.7	21.1 -11.1
APRIL	11.1	3.3	7.2	17.3	-2.9	22.2 -6.7
MAY	13.4	5.7	9.5	20.4	-0.1	25.0 -3.3
JUNE	16.5	8.6	12.5	23.8	2.9	29.4 -2.2
JULY	17.7	10.4	14.1	23.5	5.4	27.2 2.2
AUGUST	17.3	10.2	13.7	23.3	4.4	30.6 -0.6
SEPTEMBER	15.8	8.5	12.1	21.1	2.5	25.0 -1.7
OCTOBER	12.8	6.1	9.5	18.3	-0.5	24.4 -5.6
NOVEMBER	8.6	2.6	5.6	13.6	-4.3	20.0 -12.2
DECEMBER	6.7	1.1	3.9	12.0	-5.6	16.1 -12.2
YEAR	11.7	4.9	8.3	25.7	-9.7	30.6 -16.7

ONICH (HIGHLAND)

HEIGHT 15M. N.G.R. NN(27)030635

MONTH	1941-70					
	AVERAGE DAILY			AVERAGE MONTHLY		ABSOLUTE
	MAX.	MIN.	MEAN	MAX.	MIN.	
	DEGREES C			DEGREES C		DEGREES C
JANUARY	6.2	0.9	3.5	11.2	-5.9	16.7 -10.0
FEBRUARY	6.6	0.6	3.6	10.9	-5.5	14.4 -8.9
MARCH	8.8	2.2	5.5	13.7	-3.6	20.6 -9.4
APRIL	11.1	3.6	7.3	16.3	-2.2	22.8 -5.0
MAY	14.4	6.1	10.3	21.6	0.0	27.8 -2.8
JUNE	16.5	8.6	12.5	23.4	3.5	28.3 0.6
JULY	17.0	10.1	13.5	22.9	4.8	30.0 2.2
AUGUST	17.2	10.2	13.7	22.4	4.7	28.9 1.7
SEPTEMBER	15.5	8.8	12.1	19.9	2.8	23.9 -2.2
OCTOBER	12.7	6.8	9.7	17.0	0.1	23.3 -2.8
NOVEMBER	9.0	3.3	6.1	13.5	-3.3	17.2 -6.7
DECEMBER	7.3	1.8	4.5	11.9	-4.8	15.6 -11.1
YEAR	11.9	5.3	8.6	25.4	-7.5	30.0 -11.1

WICK (HIGHLAND)

HEIGHT 36M. N.G.R. ND(39)364522

MONTH	1941-70					
	AVERAGE DAILY			AVERAGE MONTHLY		ABSOLUTE
	MAX.	MIN.	MEAN	MAX.	MIN.	
	DEGREES C			DEGREES C		DEGREES C
JANUARY	5.1	1.2	3.1	9.9	-6.1	12.8 -11.1
FEBRUARY	5.6	0.9	3.3	10.0	-5.5	14.4 -12.8
MARCH	7.3	2.1	4.7	12.7	-4.2	17.3 -10.0
APRIL	9.5	3.3	6.4	14.8	-2.7	18.9 -7.1
MAY	11.2	5.4	8.3	16.3	-0.5	21.1 -3.9
JUNE	14.1	7.9	11.0	19.7	2.5	23.3 -0.1
JULY	15.4	9.6	12.5	20.2	4.6	25.6 1.7
AUGUST	15.5	9.7	12.6	19.9	4.1	23.9 0.9
SEPTEMBER	14.2	8.7	11.5	18.8	2.6	23.9 -1.1
OCTOBER	11.7	6.9	9.3	16.4	0.1	18.9 -6.1
NOVEMBER	8.1	3.7	5.9	12.2	-2.8	15.6 -7.8
DECEMBER	6.0	2.3	4.1	10.8	-4.3	12.8 -11.7
YEAR	10.3	5.1	7.7	21.6	-8.2	25.6 -12.8

AVERAGES OF TEMPERATURE FOR THE UNITED KINGDOM
DISTRICT 1 - SCOTLAND EAST
BALMORAL (GRAMPIAN)
HEIGHT 283M. N.G.R. NO(37)260946

MONTH	1941-70						
	AVERAGE DAILY			AVERAGE MONTHLY		ABSOLUTE	
	MAX.	MIN.	MEAN	MAX.	MIN.	MAX.	MIN.
	DEGREES C			DEGREES C		DEGREES C	
JANUARY	3.7	-2.8	0.5	9.7	-12.6	12.8	-18.9
FEBRUARY	4.1	-2.8	0.7	9.4	-12.1	13.9	-22.2
MARCH	6.6	-0.9	2.9	13.6	-9.3	20.6	-19.4
APRIL	9.9	1.0	5.5	16.7	-5.7	21.1	-10.0
MAY	13.0	3.3	8.1	21.2	-3.0	26.7	-6.7
JUNE	16.4	6.3	11.3	23.7	0.0	28.9	-3.3
JULY	17.4	8.1	12.7	23.8	1.8	29.4	-0.6
AUGUST	16.8	7.7	12.3	23.0	0.9	29.4	-1.7
SEPTEMBER	14.7	6.2	10.5	20.8	-1.2	24.4	-5.6
OCTOBER	11.3	3.9	7.6	17.2	-3.7	21.7	-8.3
NOVEMBER	6.7	-0.1	3.3	12.3	-8.6	17.8	-14.4
DECEMBER	4.8	-1.3	1.7	10.4	-9.9	13.3	-17.8
YEAR	10.5	2.4	6.5	25.5	-15.3	29.4	-22.2

BRAEMAR (GRAMPIAN)
HEIGHT 339M. N.G.R. NO(37)152914

MONTH	1941-70						
	AVERAGE DAILY			AVERAGE MONTHLY		ABSOLUTE	
	MAX.	MIN.	MEAN	MAX.	MIN.	MAX.	MIN.
	DEGREES C			DEGREES C		DEGREES C	
JANUARY	3.5	-2.7	0.4	8.9	-13.3	11.7	-22.2
FEBRUARY	3.8	-2.8	0.5	8.7	-13.3	13.3	-25.0
MARCH	6.4	-0.9	2.7	13.0	-9.6	20.6	-21.7
APRIL	9.4	1.0	5.2	16.2	-6.0	21.1	-10.0
MAY	12.9	3.5	8.2	21.1	-2.9	27.2	-6.7
JUNE	16.3	6.7	11.5	23.7	0.5	27.8	-2.2
JULY	17.1	8.3	12.7	23.3	2.5	29.4	-0.6
AUGUST	16.6	8.0	12.3	22.7	0.9	27.8	-2.2
SEPTEMBER	14.3	6.4	10.3	20.1	-0.8	23.9	-6.1
OCTOBER	11.0	4.0	7.5	16.5	-4.0	21.1	-8.3
NOVEMBER	6.5	0.3	3.4	11.6	-9.0	15.6	-16.1
DECEMBER	4.5	-1.1	1.7	9.9	-10.8	12.8	-19.4
YEAR	10.2	2.6	6.4	25.4	-17.1	29.4	-25.0

CRAIBSTONE (GRAMPIAN)
HEIGHT 91M. N.G.R. NJ(38)872107

MONTH	1941-70						
	AVERAGE DAILY			AVERAGE MONTHLY		ABSOLUTE	
	MAX.	MIN.	MEAN	MAX.	MIN.	MAX.	MIN.
	DEGREES C			DEGREES C		DEGREES C	
JANUARY	4.8	0.0	2.4	10.3	-6.6	13.3	-12.2
FEBRUARY	5.2	0.0	2.6	10.8	-5.4	15.6	-12.2
MARCH	7.4	1.4	4.4	13.7	-3.8	20.0	-11.7
APRIL	10.3	2.8	6.5	17.1	-2.2	21.1	-6.7
MAY	12.4	5.0	8.7	18.8	0.1	22.2	-2.2
JUNE	15.8	7.9	11.9	22.5	3.3	28.3	0.6
JULY	17.1	9.5	13.3	23.0	5.0	26.7	1.7
AUGUST	16.7	9.4	13.1	22.0	4.6	26.1	1.7
SEPTEMBER	15.1	8.2	11.7	20.5	2.9	25.0	-2.8
OCTOBER	12.1	6.0	9.1	17.5	0.5	21.1	-2.8
NOVEMBER	7.9	2.8	5.3	12.9	-2.4	17.2	-7.8
DECEMBER	5.9	1.1	3.5	11.2	-4.3	13.5	-8.9
YEAR	10.9	4.5	7.7	24.3	-8.2	28.3	-12.2

AVERAGES OF TEMPERATURE FOR THE UNITED KINGDOM

GORDON CASTLE (GRAMPIAN)

HEIGHT 32M. N.G.R. NJ(38)350595

MONTH	1941-70						
	AVERAGE DAILY			AVERAGE MONTHLY		ABSOLUTE	
	MAX.	MIN.	MEAN	MAX.	MIN.	MAX.	MIN.
	DEGREES C			DEGREES C		DEGREES C	
JANUARY	5.7	0.1	2.9	11.7	-6.5	15.0	-15.0
FEBRUARY	6.3	0.1	3.2	11.7	-5.9	16.1	-16.1
MARCH	8.7	1.7	5.2	15.3	-3.6	22.2	-12.2
APRIL	11.5	3.3	7.4	18.1	-2.0	22.2	-6.1
MAY	14.1	5.3	9.7	20.9	0.3	26.7	-2.2
JUNE	17.3	8.5	12.9	24.3	3.4	29.4	-0.6
JULY	18.2	10.1	14.1	24.3	5.6	30.0	2.8
AUGUST	17.9	9.9	13.9	23.7	5.1	30.0	3.3
SEPTEMBER	16.3	8.3	12.3	22.1	3.4	26.1	-1.1
OCTOBER	13.2	5.9	9.5	18.9	0.4	23.9	-3.3
NOVEMBER	8.6	2.7	5.7	13.8	-2.7	19.4	-9.4
DECEMBER	6.7	1.3	4.0	12.1	-4.6	15.6	-16.1
YEAR	12.0	4.8	8.4	26.2	-8.7	30.0	-16.1

BUDDON NESS (TAYSIDE)

HEIGHT 5M. N.G.R. NO(37)539309

MONTH	1941-70						
	AVERAGE DAILY			AVERAGE MONTHLY		ABSOLUTE	
	MAX.	MIN.	MEAN	MAX.	MIN.	MAX.	MIN.
	DEGREES C			DEGREES C		DEGREES C	
JANUARY	5.4	-0.2	2.6	10.1	-8.9	13.3	-13.3
FEBRUARY	6.0	-0.3	2.9	10.4	-8.3	13.9	-15.0
MARCH	8.1	1.2	4.7	13.0	-7.0	16.7	-12.8
APRIL	11.0	2.6	6.8	16.7	-5.3	22.2	-11.7
MAY	13.1	4.8	8.9	18.6	-2.2	21.7	-5.6
JUNE	16.1	7.8	11.9	22.0	0.3	26.7	-4.4
JULY	17.7	9.7	13.7	22.1	3.3	26.1	0.0
AUGUST	17.4	9.7	13.5	22.1	2.9	26.1	0.0
SEPTEMBER	15.9	8.5	12.2	19.9	1.1	23.9	-3.9
OCTOBER	12.8	6.3	9.5	16.8	-1.9	20.6	-6.1
NOVEMBER	8.6	3.5	6.1	12.8	-5.1	16.1	-7.8
DECEMBER	6.4	-0.9	2.7	11.2	-6.5	14.4	-10.6
YEAR	11.5	4.4	7.9	23.5	-10.6	26.7	-15.0

DUNDEE (TAYSIDE)

HEIGHT 45M. N.G.R. NO(37)422313

MONTH	1941-70						
	AVERAGE DAILY			AVERAGE MONTHLY		ABSOLUTE	
	MAX.	MIN.	MEAN	MAX.	MIN.	MAX.	MIN.
	DEGREES C			DEGREES C		DEGREES C	
JANUARY	5.1	0.1	2.6	10.4	-5.6	13.3	-11.7
FEBRUARY	5.9	0.2	3.1	10.7	-4.9	13.9	-11.7
MARCH	8.2	1.8	5.0	13.6	-3.1	19.4	-10.0
APRIL	11.5	3.5	7.5	17.8	-1.2	21.1	-5.0
MAY	14.3	5.8	10.1	20.7	1.1	25.6	-3.3
JUNE	17.6	8.9	13.3	24.0	4.2	29.4	1.1
JULY	19.0	10.6	14.8	24.1	6.4	28.3	4.4
AUGUST	18.3	10.3	14.3	23.6	5.6	28.9	2.8
SEPTEMBER	16.4	8.7	12.5	21.0	3.2	26.1	-2.2
OCTOBER	12.9	6.1	9.5	17.5	-0.1	21.7	-2.2
NOVEMBER	8.4	2.6	5.5	12.9	-2.9	15.6	-6.1
DECEMBER	6.2	1.0	3.6	11.2	-4.1	15.0	-7.2
YEAR	12.0	5.0	8.5	25.7	-6.9	29.4	-11.7

AVERAGES OF TEMPERATURE FOR THE UNITED KINGDOM

PERTH (TAYSIDE)

HEIGHT 23M. N.G.R. NO(37)101239

MONTH	1941-70					
	AVERAGE DAILY			AVERAGE MONTHLY		ABSOLUTE
	MAX.	MIN.	MEAN	MAX.	MIN.	
	DEGREES C			DEGREES C		DEGREES C
JANUARY	5.3	-0.9	2.2	11.2	-8.9	14.4 -17.8
FEBRUARY	6.2	-0.6	2.8	11.0	-7.8	14.4 -19.9
MARCH	8.7	1.3	5.0	14.0	-5.1	19.4 -15.6
APRIL	12.1	3.2	7.7	17.8	-2.6	22.2 -5.6
MAY	15.0	5.8	10.4	21.7	0.0	25.0 -2.8
JUNE	18.5	8.8	13.7	24.7	3.5	28.3 -0.6
JULY	19.2	10.3	14.7	24.5	5.3	30.0 1.7
AUGUST	18.4	10.1	14.3	24.1	4.0	28.9 0.0
SEPTEMBER	16.3	8.4	12.3	21.0	1.9	25.6 -3.9
OCTOBER	12.9	5.8	9.3	17.7	-1.7	22.2 -4.4
NOVEMBER	8.6	1.8	5.2	13.5	-5.3	17.2 -10.0
DECEMBER	6.4	0.1	3.3	11.8	-6.8	14.4 -13.9
YEAR	12.3	4.5	8.4	26.4	-11.1	30.0 -18.9

LEUCHARS (FIFE)

HEIGHT 10M. N.G.R. NO(37)468208

MONTH	1941-70					
	AVERAGE DAILY			AVERAGE MONTHLY		ABSOLUTE
	MAX.	MIN.	MEAN	MAX.	MIN.	
	DEGREES C			DEGREES C		DEGREES C
JANUARY	5.2	0.6	2.9	10.9	-6.7	13.9 -12.2
FEBRUARY	6.1	0.6	3.3	11.2	-5.8	14.4 -11.7
MARCH	8.3	2.0	5.1	13.6	-3.9	18.9 -10.6
APRIL	11.4	3.6	7.5	17.7	-1.9	21.7 -5.8
MAY	13.5	5.9	9.7	20.3	0.5	25.0 -2.2
JUNE	16.7	8.8	12.7	23.3	3.7	27.8 0.0
JULY	18.4	10.5	14.5	23.7	5.9	27.8 2.4
AUGUST	17.9	10.4	14.1	23.3	5.2	28.3 2.2
SEPTEMBER	16.2	8.9	12.5	20.9	3.2	25.0 -0.6
OCTOBER	12.9	6.6	9.7	17.7	-0.3	21.0 -3.3
NOVEMBER	8.5	3.2	5.9	13.5	-3.4	20.0 -6.1
DECEMBER	6.1	1.6	3.9	12.0	-4.9	14.4 -9.5
YEAR	11.8	5.2	8.5	25.0	-7.9	28.3 -12.2

EDINBURGH/BLACKFORD HILL (LOTHIAN)

HEIGHT 134M. N.G.R. NT(36)258706

MONTH	1941-70					
	AVERAGE DAILY			AVERAGE MONTHLY		ABSOLUTE
	MAX.	MIN.	MEAN	MAX.	MIN.	
	DEGREES C			DEGREES C		DEGREES C
JANUARY	5.3	0.9	3.1	11.0	-4.7	13.9 -8.3
FEBRUARY	5.7	0.7	3.2	10.8	-4.2	14.4 -9.4
MARCH	8.0	2.2	5.1	13.8	-3.1	20.0 -9.4
APRIL	10.9	4.0	7.5	17.3	-0.8	22.2 -5.0
MAY	13.5	6.2	9.9	20.2	1.4	23.3 -0.6
JUNE	16.7	9.2	12.9	23.1	5.5	26.7 3.3
JULY	18.1	10.9	14.5	23.3	7.6	28.3 5.0
AUGUST	17.5	10.9	14.2	22.9	7.1	27.8 4.4
SEPTEMBER	15.7	9.5	12.6	20.7	5.0	25.0 0.6
OCTOBER	12.5	7.1	9.8	17.2	1.6	23.9 -1.1
NOVEMBER	8.3	3.7	6.0	13.4	-1.4	19.4 -5.6
DECEMBER	6.5	2.0	4.3	11.8	-3.4	14.4 -7.2
YEAR	11.6	5.6	8.6	25.1	-6.0	28.3 -9.4

AVERAGES OF TEMPERATURE FOR THE UNITED KINGDOM

EDINBURGH/ROYAL BOTANIC GARDEN (LOTHIAN)
HEIGHT 26M. N.G.R. NT1361245755

MONTH	1941-70						
	AVERAGE DAILY			AVERAGE MONTHLY		ABSOLUTE	
	MAX.	MIN.	MEAN	MAX.	MIN.	MAX.	MIN.
	DEGREES C			DEGREES C		DEGREES C	
JANUARY	5.9	0.0	2.9	11.6	-7.1	14.4	-15.6
FEBRUARY	6.6	0.2	3.4	11.5	-6.5	15.0	-11.7
MARCH	8.7	1.8	5.3	14.3	-4.4	22.2	-11.7
APRIL	11.7	3.7	7.7	17.8	-2.4	21.7	-6.1
MAY	14.2	6.0	10.1	20.7	0.6	23.9	-1.7
JUNE	17.3	9.1	13.2	23.5	4.6	27.8	1.7
JULY	18.6	10.8	14.7	23.5	6.2	28.3	4.4
AUGUST	18.2	10.6	14.4	23.2	5.8	27.8	2.2
SEPTEMBER	16.6	9.0	12.8	21.4	2.8	25.6	-2.2
OCTOBER	13.3	6.5	9.9	18.2	-0.7	24.4	-3.3
NOVEMBER	9.0	2.6	5.8	14.3	-3.8	20.6	-8.9
DECEMBER	7.0	1.1	4.1	12.3	-5.9	16.1	-11.1
YEAR	12.3	5.1	8.7	25.3	-8.8	28.3	-15.6

WEST LINTON (BORDERS)
HEIGHT 244M. N.G.R. NT1361150520

MONTH	1941-70						
	AVERAGE DAILY			AVERAGE MONTHLY		ABSOLUTE	
	MAX.	MIN.	MEAN	MAX.	MIN.	MAX.	MIN.
	DEGREES C			DEGREES C		DEGREES C	
JANUARY	4.2	-1.8	1.2	9.6	-11.1	15.0	-21.1
FEBRUARY	4.7	-1.9	1.4	9.4	-10.0	14.4	-17.2
MARCH	7.4	-0.1	3.7	13.8	-7.6	20.0	-19.4
APRIL	10.3	1.7	6.0	16.5	-4.5	21.7	-8.3
MAY	13.4	4.0	8.7	20.6	-2.0	25.0	-5.0
JUNE	16.6	7.0	11.8	23.4	1.3	28.3	-2.2
JULY	17.4	8.6	13.0	23.0	2.9	29.4	0.0
AUGUST	17.1	8.5	12.8	22.5	2.4	27.8	-0.6
SEPTEMBER	15.0	6.9	10.9	20.1	0.2	24.4	-3.3
OCTOBER	11.7	4.5	8.1	16.6	-3.1	22.8	-6.1
NOVEMBER	7.4	1.0	4.2	12.2	-6.8	17.2	-15.0
DECEMBER	5.3	-0.7	2.3	10.2	-8.9	12.8	-14.4
YEAR	10.9	3.1	7.0	25.2	-13.5	29.4	-21.1

AVERAGES OF TEMPERATURE FOR THE UNITED KINGDOM
DISTRICT 6 - SCOTLAND WEST
AUCHINCRAIG (STRATHCLYDE)
HEIGHT 45M. N.G.R. NS(26)389236

MONTH	1941-70								
	AVERAGE DAILY			AVERAGE MONTHLY		ABSOLUTE			
	MAX.	MIN.	MEAN	MAX.	MIN.	MAX.	MIN.		
	DEGREES C			DEGREES C		DEGREES C			
JANUARY	6.1	0.7	3.4	10.9	-6.7	14.4	-12.2		
FEBRUARY	6.5	0.5	3.5	10.6	-5.6	12.8	-11.1		
MARCH	8.9	2.2	5.5	14.1	-3.7	20.0	-12.2		
APRIL	11.5	4.0	7.7	16.6	-1.6	20.6	-3.9		
MAY	14.7	6.0	10.3	21.5	0.2	26.1	-2.8		
JUNE	17.3	9.0	13.1	24.0	3.6	28.3	1.1		
JULY	17.9	10.6	14.3	23.5	5.7	30.6	2.2		
AUGUST	17.9	10.5	14.2	22.8	4.7	27.8	1.7		
SEPTEMBER	16.1	9.2	12.7	20.8	2.5	24.4	-2.8		
OCTOBER	13.0	6.9	9.9	17.3	-0.1	22.2	-3.3		
NOVEMBER	9.1	3.2	6.1	13.4	-3.0	16.7	-6.7		
DECEMBER	7.2	1.8	4.5	11.6	-5.1	13.9	-11.7		
YEAR	12.2	5.4	8.8	25.3	-8.3	30.6	-12.2		

GLASGOW/AIRPORT (STRATHCLYDE)
HEIGHT 5M. N.G.R. NS(26)480667

MONTH	1941-70								
	AVERAGE DAILY					AVERAGE MONTHLY		ABSOLUTE	
	MAX.	MIN.	MEAN			MAX.	MIN.	MAX.	MIN.
	DEGREES C					DEGREES C		DEGREES C	
JANUARY	5.5	0.8	3.1			11.1	-8.2	13.3	-17.4
FEBRUARY	6.3	0.8	3.5			11.1	-6.6	13.9	-15.0
MARCH	8.8	2.2	5.5			14.5	-4.6	21.1	-13.9
APRIL	11.9	3.9	7.9			17.4	-2.4	21.1	-5.0
MAY	15.1	6.2	10.7			22.3	0.3	26.1	-3.2
JUNE	17.9	9.3	13.6			24.7	4.0	30.0	1.7
JULY	18.6	10.8	14.7			24.2	5.6	28.9	2.5
AUGUST	18.5	10.6	14.5			23.8	4.5	29.4	1.1
SEPTEMBER	16.3	9.1	12.7			21.0	2.1	26.7	-2.2
OCTOBER	13.0	6.8	9.9			17.4	-1.2	23.9	-4.4
NOVEMBER	8.7	3.3	6.0			13.6	-4.4	16.7	-8.9
DECEMBER	6.5	1.9	4.2			11.8	-6.5	14.4	-10.6
YEAR	12.3	5.5	8.9			26.2	-10.0	30.0	-17.4

GLASGOW/SPRINGBURN (STRATHCLYDE)
HEIGHT 107M. N.G.R. NS(26)608686

MONTH	1941-70								
	AVERAGE DAILY			AVERAGE MONTHLY		ABSOLUTE			
	MAX.	MIN.	MEAN	MAX.	MIN.	MAX.	MIN.		
	DEGREES C			DEGREES C		DEGREES C			
JANUARY	4.8	-0.1	2.3	10.1	-6.8	12.8	-12.2		
FEBRUARY	5.6	-0.1	2.7	10.2	-6.1	13.3	-12.8		
MARCH	8.2	1.6	4.9	14.1	-3.9	21.7	-13.3		
APRIL	11.4	3.6	7.5	17.2	-1.5	21.7	-4.4		
MAY	14.9	5.9	10.4	22.4	0.7	26.7	-1.7		
JUNE	17.8	9.0	13.4	25.0	4.8	31.1	1.7		
JULY	18.6	10.5	14.5	24.5	6.5	30.0	2.8		
AUGUST	18.2	10.4	14.3	23.8	5.7	30.0	2.8		
SEPTEMBER	15.9	8.7	12.3	20.8	3.6	26.1	-1.7		
OCTOBER	12.3	6.3	9.3	17.0	-0.1	22.8	-3.3		
NOVEMBER	7.9	2.6	5.3	12.6	-3.3	15.6	-7.8		
DECEMBER	5.9	1.1	3.5	10.8	-5.2	13.3	-9.4		
YEAR	11.8	5.0	8.4	26.6	-8.5	31.1	-13.3		

AVERAGES OF TEMPERATURE FOR THE UNITED KINGDOM

GREENOCK (STRATHCLYDE)

HEIGHT 61M. N.G.R. NS1261274757

MONTH	1941-70						
	AVERAGE DAILY			AVERAGE MONTHLY		ABSOLUTE	
	MAX.	MIN.	MEAN	MAX.	MIN.	MAX.	MIN.
	DEGREES C			DEGREES C		DEGREES C	
JANUARY	5.8	1.5	3.7	10.9	-3.9	13.9	-6.7
FEBRUARY	6.1	1.3	3.7	10.6	-3.3	13.3	-8.3
MARCH	8.3	2.8	5.5	13.2	-1.7	19.4	-6.7
APRIL	11.2	4.6	7.9	16.3	0.1	19.4	-4.4
MAY	14.6	6.9	10.7	21.5	2.3	26.1	-0.6
JUNE	17.2	9.9	13.5	23.7	6.2	28.9	3.3
JULY	17.9	11.3	14.6	23.2	7.8	28.3	5.0
AUGUST	17.7	11.3	14.5	22.6	7.3	27.2	5.0
SEPTEMBER	15.6	9.9	12.7	19.7	5.4	23.9	1.1
OCTOBER	12.4	7.7	10.1	16.5	2.6	22.2	-0.6
NOVEMBER	8.8	4.2	6.5	13.1	-0.5	16.1	-4.4
DECEMBER	7.1	2.7	4.9	11.5	-2.3	14.4	-6.1
YEAR	11.9	6.2	9.1	25.2	-5.0	28.9	-8.3

KILMARNOCK (STRATHCLYDE)

HEIGHT 34M. N.G.R. NS1261414378

MONTH	1941-70						
	AVERAGE DAILY			AVERAGE MONTHLY		ABSOLUTE	
	MAX.	MIN.	MEAN	MAX.	MIN.	MAX.	MIN.
	DEGREES C			DEGREES C		DEGREES C	
JANUARY	5.9	0.4	3.1	10.9	-6.9	13.9	-13.3
FEBRUARY	6.5	0.3	3.4	10.8	-5.9	13.9	-12.2
MARCH	9.1	2.0	5.5	14.6	-4.3	21.7	-14.4
APRIL	11.6	3.8	7.7	17.1	-2.2	21.7	-7.2
MAY	15.3	6.0	10.7	22.5	0.0	28.9	-5.6
JUNE	17.9	9.0	13.5	24.7	3.7	29.4	0.6
JULY	18.6	10.5	14.5	24.2	5.6	32.2	1.7
AUGUST	18.7	10.4	14.5	23.8	4.8	30.6	2.2
SEPTEMBER	16.4	8.9	12.7	21.3	2.5	25.0	-4.4
OCTOBER	13.2	6.6	9.9	17.7	-0.8	24.4	-3.9
NOVEMBER	9.1	2.8	5.9	13.5	-3.9	16.7	-8.3
DECEMBER	7.1	1.4	4.3	11.6	-5.6	14.4	-13.3
YEAR	12.5	5.2	8.9	26.3	-8.7	32.2	-14.4

PAISLEY (STRATHCLYDE)

HEIGHT 32M. N.G.R. NS(26)478642

MONTH	1941-70						
	AVERAGE DAILY			AVERAGE MONTHLY		ABSOLUTE	
	MAX.	MIN.	MEAN	MAX.	MIN.	MAX.	MIN.
	DEGREES C			DEGREES C		DEGREES C	
JANUARY	5.7	1.1	3.4	10.7	-5.7	13.3	-11.1
FEBRUARY	6.4	1.1	3.7	10.9	-4.5	13.9	-10.0
MARCH	8.9	2.7	5.8	14.6	-2.7	20.6	-10.0
APRIL	12.1	4.5	8.3	17.7	-0.7	21.1	-4.4
MAY	15.4	6.9	11.1	22.8	1.8	26.1	-1.1
JUNE	18.2	9.9	14.1	25.1	5.8	30.0	2.8
JULY	18.9	11.4	15.1	24.7	7.4	29.4	3.9
AUGUST	18.6	11.3	14.9	24.0	6.5	28.9	2.2
SEPTEMBER	16.3	9.8	13.1	20.8	4.6	24.4	0.6
OCTOBER	12.9	7.3	10.1	17.3	1.1	22.8	-1.7
NOVEMBER	8.7	3.8	6.3	13.2	-2.3	16.1	-8.3
DECEMBER	6.8	2.2	4.5	11.5	-4.2	13.9	-9.4
YEAR	12.4	6.0	9.2	26.6	-6.9	30.0	-11.1

AVERAGES OF TEMPERATURE FOR THE UNITED KINGDOM

TIREE (STRATHCLYDE)
HEIGHT 9M. N.G.R. NL1071999446

MONTH	1941-70						
	AVERAGE DAILY			AVERAGE MONTHLY		ABSOLUTE	
	MAX.	MIN.	MEAN	MAX.	MIN.	MAX.	MIN.
	DEGREES C			DEGREES C		DEGREES C	
JANUARY	6.9	3.4	5.1	10.4	-2.6	12.2	-6.7
FEBRUARY	6.9	2.8	4.9	10.0	-2.7	11.7	-6.7
MARCH	8.5	3.9	6.2	11.7	-1.3	15.0	-6.1
APRIL	10.4	4.9	7.7	13.9	-0.2	17.8	-4.4
MAY	12.8	7.0	9.9	17.8	2.0	22.2	-0.6
JUNE	14.9	9.5	12.2	19.8	5.3	23.3	2.8
JULY	15.9	10.9	13.4	19.5	7.3	26.1	6.0
AUGUST	16.1	11.1	13.6	19.3	7.1	24.4	4.9
SEPTEMBER	14.8	10.3	12.5	17.8	5.5	21.1	1.7
OCTOBER	12.5	8.6	10.5	15.6	3.1	18.3	0.6
NOVEMBER	9.5	5.7	7.6	12.7	0.2	14.4	-3.9
DECEMBER	7.9	4.5	6.2	11.3	-1.1	13.9	-6.7
YEAR	11.4	6.9	9.1	21.6	-4.3	26.1	-6.7

DUMFRIES (DUMFRIES & GALLOWAY)
HEIGHT 49M. N.G.R. NX1251982747

MONTH	1941-70						
	AVERAGE DAILY			AVERAGE MONTHLY		ABSOLUTE	
	MAX.	MIN.	MEAN	MAX.	MIN.	MAX.	MIN.
	DEGREES C			DEGREES C		DEGREES C	
JANUARY	5.5	0.1	2.8	10.3	-6.9	12.8	-13.9
FEBRUARY	6.0	0.2	3.1	10.4	-5.9	13.3	-11.1
MARCH	8.5	1.6	5.1	14.2	-4.5	21.1	-12.2
APRIL	11.4	3.6	7.5	16.9	-2.1	22.8	-5.0
MAY	14.6	6.0	10.3	21.8	0.2	25.6	-2.2
JUNE	17.5	9.1	13.3	24.4	4.0	29.4	0.6
JULY	18.3	10.7	14.5	24.0	5.9	30.6	2.8
AUGUST	18.1	10.6	14.3	23.2	5.5	28.9	2.2
SEPTEMBER	16.1	9.0	12.5	20.7	2.9	25.6	-1.1
OCTOBER	13.0	6.4	9.7	17.3	-0.7	22.8	-3.9
NOVEMBER	8.7	2.9	5.8	13.3	-3.7	16.7	-8.9
DECEMBER	6.6	1.2	3.9	11.4	-5.5	13.9	-10.6
YEAR	12.0	5.1	8.5	26.1	-8.6	30.6	-13.9

ESKDALEUIR (DUMFRIES & GALLOWAY)
HEIGHT 242M. N.G.R. NT1361235026

MONTH	1941-70						
	AVERAGE DAILY			AVERAGE MONTHLY		ABSOLUTE	
	MAX.	MIN.	MEAN	MAX.	MIN.	MAX.	MIN.
	DEGREES C			DEGREES C		DEGREES C	
JANUARY	3.7	-0.9	1.4	9.1	-10.1	11.1	-17.2
FEBRUARY	4.4	-1.3	1.5	9.0	-9.5	13.3	-16.7
MARCH	7.2	0.1	3.7	13.7	-8.0	19.4	-14.7
APRIL	10.4	1.8	6.1	16.6	-5.0	20.0	-8.6
MAY	13.8	4.1	8.9	21.3	-2.5	25.0	-5.9
JUNE	16.6	7.2	11.9	23.8	1.3	28.3	-2.5
JULY	17.4	8.8	13.1	23.1	2.6	28.9	-1.7
AUGUST	17.1	8.8	12.9	22.3	2.5	27.2	-2.2
SEPTEMBER	14.9	7.3	11.1	19.8	0.3	25.0	-5.0
OCTOBER	11.6	5.1	8.3	16.4	-2.7	22.2	-7.2
NOVEMBER	7.2	1.9	4.5	11.9	-5.9	15.0	-11.1
DECEMBER	4.8	0.3	2.5	10.1	-8.2	13.4	-18.5
YEAR	10.8	3.6	7.2	25.2	-12.4	28.9	-18.5

AVERAGES OF TEMPERATURE FOR THE UNITED KINGDOM

GLENLEE (DUMFRIES & GALLOWAY)
HEIGHT 55M. N.G.R. NX(25)606805

MONTH	1941-70						
	AVERAGE DAILY			AVERAGE MONTHLY		ABSOLUTE	
	MAX.	MIN.	MEAN	MAX.	MIN.	MAX.	MIN.
	DEGREES C			DEGREES C		DEGREES C	
JANUARY	5.8	-0.8	2.5	11.0	-9.2	13.3	-15.6
FEBRUARY	6.3	-0.6	2.9	10.6	-8.2	13.9	-15.6
MARCH	8.9	0.7	4.8	14.3	-6.5	20.0	-15.6
APRIL	12.0	2.7	7.3	17.0	-4.0	21.1	-6.7
MAY	15.3	4.9	10.1	22.3	-1.6	26.1	-5.0
JUNE	18.1	8.2	13.1	24.9	1.8	29.4	-1.7
JULY	18.9	9.9	14.4	24.4	3.6	30.0	0.6
AUGUST	18.6	9.5	14.1	23.6	2.9	28.9	0.0
SEPTEMBER	16.3	8.0	12.1	20.9	0.9	25.6	-4.4
OCTOBER	13.0	5.5	9.3	17.4	-2.3	22.2	-6.7
NOVEMBER	9.0	2.0	5.5	13.2	-5.5	15.6	-10.6
DECEMBER	6.9	0.4	3.7	12.0	-7.6	13.9	-15.0
YEAR	12.4	4.2	8.3	26.4	-11.1	30.0	-15.6

AVERAGES OF TEMPERATURE FOR THE UNITED KINGDOM
DISTRICT 2 - ENGLAND EAST & NORTHEAST
TYNEMOUTH (TYNE & WEAR)
HEIGHT 29M. N.G.R. NZ(45)374695

MONTH	1941-70						
	AVERAGE DAILY			AVERAGE MONTHLY		ABSOLUTE	
	MAX.	MIN.	MEAN	MAX.	MIN.	MAX.	MIN.
	DEGREES C			DEGREES C		DEGREES C	
JANUARY	5.6	2.2	3.9	11.3	-4.0	13.9	-8.9
FEBRUARY	6.0	2.1	4.1	11.1	-3.3	15.0	-7.8
MARCH	7.8	3.1	5.5	14.1	-2.2	21.4	-8.0
APRIL	10.4	4.9	7.7	16.9	0.2	21.1	-2.5
MAY	12.2	7.1	9.7	18.9	2.9	23.6	0.0
JUNE	15.7	10.1	12.9	23.0	6.3	30.0	2.8
JULY	17.4	12.0	14.7	23.3	8.5	28.1	7.1
AUGUST	17.2	12.0	14.6	22.7	8.4	26.0	5.8
SEPTEMBER	15.9	10.6	13.3	21.5	5.6	27.2	0.6
OCTOBER	13.0	8.4	10.7	18.4	2.5	21.8	-1.1
NOVEMBER	8.8	5.1	6.9	13.9	-0.7	18.3	-4.1
DECEMBER	6.6	3.2	4.9	12.1	-2.7	15.0	-6.7
YEAR	11.4	6.7	9.1	25.2	-5.4	30.0	-8.9

DURHAM (DURHAM)
HEIGHT 102M. N.G.R. NZ(45)267416

MONTH	1941-70						
	AVERAGE DAILY			AVERAGE MONTHLY		ABSOLUTE	
	MAX.	MIN.	MEAN	MAX.	MIN.	MAX.	MIN.
	DEGREES C			DEGREES C		DEGREES C	
JANUARY	5.4	-0.1	2.7	11.3	-7.6	15.0	-13.3
FEBRUARY	5.9	-0.1	2.9	11.2	-6.5	15.0	-12.2
MARCH	8.5	1.2	4.9	15.1	-4.9	21.7	-15.0
APRIL	11.7	3.2	7.5	18.8	-2.2	23.9	-5.6
MAY	14.6	5.5	10.1	21.7	0.0	27.2	-3.9
JUNE	17.9	8.5	13.2	24.8	3.3	29.4	0.6
JULY	19.3	10.4	14.9	24.9	5.7	30.6	3.3
AUGUST	18.9	10.3	14.6	24.6	5.4	30.0	2.2
SEPTEMBER	17.0	8.6	12.8	22.5	2.9	27.2	-1.7
OCTOBER	13.5	6.1	9.8	18.8	-0.4	23.9	-3.9
NOVEMBER	8.7	2.9	5.8	13.9	-3.5	18.9	-7.2
DECEMBER	6.5	0.9	3.7	12.0	-5.4	14.4	-9.4
YEAR	12.3	4.8	8.5	26.8	-9.3	30.6	-15.0

HOUGHALL (DURHAM)
HEIGHT 37M. N.G.R. NZ(45)283412

MONTH	1941-70						
	AVERAGE DAILY			AVERAGE MONTHLY		ABSOLUTE	
	MAX.	MIN.	MEAN	MAX.	MIN.	MAX.	MIN.
	DEGREES C			DEGREES C		DEGREES C	
JANUARY	5.8	-0.8	2.5	11.6	-10.6	15.0	-21.1
FEBRUARY	6.4	-0.7	2.9	11.6	-9.2	15.6	-18.3
MARCH	9.0	0.8	4.9	15.4	-6.9	22.2	-21.1
APRIL	12.1	2.8	7.5	19.3	-4.0	23.9	-7.2
MAY	14.9	5.1	10.0	22.0	-1.7	27.8	-5.6
JUNE	18.2	8.1	13.1	25.3	1.8	30.6	-2.2
JULY	19.5	10.0	14.7	25.3	4.0	30.0	0.6
AUGUST	19.2	9.8	14.5	24.8	3.5	30.6	-0.6
SEPTEMBER	17.4	8.0	12.7	22.8	0.8	27.8	-3.3
OCTOBER	13.8	5.4	9.6	19.1	-2.2	23.9	-7.2
NOVEMBER	9.2	2.1	5.7	14.4	-5.4	19.4	-10.0
DECEMBER	6.8	0.2	3.5	12.3	-7.5	14.4	-13.3
YEAR	12.7	4.2	8.5	27.2	-12.9	30.6	-21.1

AVERAGES OF TEMPERATURE FOR THE UNITED KINGDOM

REDCAR (CLEVELAND)

HEIGHT 8M. N.G.R. NZ145)599249

MONTH	1941-70								
	AVERAGE DAILY			AVERAGE MONTHLY			ABSOLUTE		
	MAX.	MIN.	MEAN	MAX.	MIN.	MEAN	MAX.	MIN.	MEAN
JANUARY	6.6	1.3	3.9	11.7	-5.1	14.4	-15.0		
FEBRUARY	6.9	1.4	4.1	12.1	-4.2	17.2	-12.8		
MARCH	9.0	2.6	5.8	15.8	-3.2	23.3	-11.1		
APRIL	11.8	4.7	8.3	18.6	-0.6	25.0	-3.3		
MAY	14.0	6.9	10.5	21.7	1.8	28.3	-1.1		
JUNE	17.4	9.9	13.7	24.6	5.0	31.7	1.7		
JULY	19.0	11.9	15.5	25.2	7.6	30.0	4.4		
AUGUST	18.8	11.8	15.3	25.1	7.2	32.8	5.0		
SEPTEMBER	17.4	10.3	13.9	23.3	4.7	30.0	1.1		
OCTOBER	14.1	7.7	10.9	19.5	1.4	23.9	-2.2		
NOVEMBER	9.8	4.4	7.1	14.8	-1.7	20.0	-5.6		
DECEMBER	7.6	2.2	4.9	12.6	-3.7	15.6	-8.3		
YEAR	12.7	6.3	9.5	27.7	-6.8	32.8	-15.0		

SCARBOROUGH (NORTH YORKSHIRE)

HEIGHT 36M. N.G.R. TA(54)044884

MONTH	1941-70								
	AVERAGE DAILY			AVERAGE MONTHLY			ABSOLUTE		
	MAX.	MIN.	MEAN	MAX.	MIN.	MEAN	MAX.	MIN.	MEAN
JANUARY	6.1	1.6	3.9	11.2	-3.1	14.4	-8.9		
FEBRUARY	6.7	1.7	4.2	11.6	-2.9	16.1	-6.7		
MARCH	8.8	2.8	5.8	15.3	-1.7	22.8	-6.1		
APRIL	11.7	5.0	8.3	18.5	0.8	23.9	-2.2		
MAY	13.9	7.3	10.6	20.3	3.0	25.0	-0.6		
JUNE	17.4	10.2	13.8	24.0	6.6	30.6	4.4		
JULY	19.0	12.1	15.5	25.0	8.8	30.6	6.7		
AUGUST	18.8	12.1	15.5	24.2	8.8	28.9	7.2		
SEPTEMBER	17.2	10.7	13.9	22.6	6.2	29.4	3.3		
OCTOBER	13.9	8.3	11.1	19.1	3.2	25.6	-0.6		
NOVEMBER	9.5	4.7	7.1	13.7	-0.5	18.3	-3.3		
DECEMBER	7.2	2.7	4.9	11.8	-2.3	15.0	-6.1		
YEAR	12.5	6.6	9.5	26.7	-4.6	30.6	-8.9		

KINGSTON-UPON-HULL (HUMBERSIDE)

HEIGHT 2M. N.G.R. TA(54)084302

MONTH	1941-70								
	AVERAGE DAILY			AVERAGE MONTHLY			ABSOLUTE		
	MAX.	MIN.	MEAN	MAX.	MIN.	MEAN	MAX.	MIN.	MEAN
JANUARY	5.8	1.2	3.5	11.5	-4.4	13.9	-11.1		
FEBRUARY	6.6	1.2	3.9	12.0	-4.0	17.2	-10.0		
MARCH	9.2	2.5	5.7	16.2	-2.8	23.3	-10.0		
APRIL	12.5	4.8	8.7	19.6	-0.2	25.6	-3.9		
MAY	15.6	7.2	11.4	22.6	1.8	27.2	-1.7		
JUNE	19.0	10.2	14.6	26.0	5.4	32.8	1.7		
JULY	20.5	12.2	16.3	26.9	7.7	32.8	4.4		
AUGUST	20.2	12.1	16.1	26.0	7.2	30.6	5.0		
SEPTEMBER	18.1	10.5	14.3	23.9	4.9	30.6	1.7		
OCTOBER	14.4	7.6	11.0	19.8	1.3	25.6	-3.3		
NOVEMBER	9.3	4.2	6.7	14.0	-1.5	17.8	-4.4		
DECEMBER	6.9	2.1	4.5	12.0	-3.8	15.0	-7.8		
YEAR	13.2	6.3	9.7	28.5	-5.9	32.8	-11.1		

AVERAGES OF TEMPERATURE FOR THE UNITED KINGDOM

SKEGNESS (LINCOLNSHIRE)

HEIGHT SM. N.G.R. TF(53)569631

MONTH	1941-70						
	AVERAGE DAILY			AVERAGE MONTHLY		ABSOLUTE	
	MAX.	MIN.	MEAN	MAX.	MIN.	MAX.	MIN.
	DEGREES C			DEGREES C		DEGREES C	
JANUARY	5.6	0.8	3.2	10.9	-4.4	13.9	-10.6
FEBRUARY	6.2	0.9	3.5	11.6	-4.1	16.7	-12.2
MARCH	8.4	2.3	5.3	15.1	-3.0	21.7	-13.3
APRIL	11.6	4.6	8.1	18.5	-0.3	23.9	-4.4
MAY	14.3	7.3	10.8	21.5	2.2	25.0	-0.6
JUNE	17.7	10.3	14.0	24.8	5.7	30.6	2.8
JULY	19.6	12.2	15.9	25.5	7.5	31.1	3.9
AUGUST	19.4	12.1	15.7	24.8	7.4	30.6	5.0
SEPTEMBER	17.6	10.7	14.1	23.4	5.2	30.0	1.7
OCTOBER	14.0	8.0	11.0	18.9	1.6	22.8	-1.7
NOVEMBER	9.4	4.1	6.7	14.3	-1.8	17.2	-5.0
DECEMBER	6.9	1.9	4.4	11.8	-3.7	15.6	-8.3
YEAR	12.6	6.3	9.5	26.9	-6.8	31.1	-13.3

AVERAGES OF TEMPERATURE FOR THE UNITED KINGDOM
DISTRICT 3 - EAST ANGLIA
GORLESTON (NORFOLK)
HEIGHT 4M. N.G.R. TG(63)534037

MONTH	1941-70						
	AVERAGE DAILY			AVERAGE MONTHLY		ABSOLUTE	
	MAX.	MIN.	MEAN	MAX.	MIN.	MAX.	MIN.
	DEGREES C			DEGREES C		DEGREES C	
JANUARY	5.6	1.9	3.7	11.4	-3.8	14.4	-10.3
FEBRUARY	6.1	1.8	3.9	11.6	-2.9	16.1	-8.3
MARCH	7.9	2.9	5.4	15.1	-2.0	22.2	-6.7
APRIL	10.8	5.3	8.1	17.6	0.5	22.8	-2.0
MAY	13.7	8.1	10.9	20.0	3.0	27.8	0.0
JUNE	17.1	11.0	14.1	23.8	6.5	28.9	3.5
JULY	19.2	13.0	16.1	25.0	8.3	27.8	5.0
AUGUST	19.3	13.1	16.2	24.2	8.9	27.8	6.5
SEPTEMBER	17.7	11.7	14.7	22.7	6.3	26.1	3.1
OCTOBER	14.3	9.1	11.7	19.5	2.7	23.3	-1.1
NOVEMBER	9.7	5.4	7.5	14.5	-0.9	18.0	-4.4
DECEMBER	7.0	3.1	5.1	12.3	-3.1	15.0	-6.2
YEAR	12.4	7.2	9.8	26.1	-5.4	28.9	-10.3

LOWESTOFT (SUFFOLK)
HEIGHT 25M. N.G.R. TM(62)543947

MONTH	1941-70						
	AVERAGE DAILY			AVERAGE MONTHLY		ABSOLUTE	
	MAX.	MIN.	MEAN	MAX.	MIN.	MAX.	MIN.
	DEGREES C			DEGREES C		DEGREES C	
JANUARY	5.7	0.9	3.3	11.4	-4.6	14.4	-10.6
FEBRUARY	6.2	1.0	3.6	11.6	-3.7	15.6	-11.7
MARCH	8.4	2.2	5.3	15.4	-2.9	21.7	-8.9
APRIL	11.6	4.6	8.1	18.3	-0.4	23.9	-2.8
MAY	14.6	7.4	11.0	21.1	1.8	26.1	-1.1
JUNE	18.0	10.4	14.2	24.3	5.1	30.0	1.7
JULY	20.1	12.3	16.2	25.6	7.3	28.9	4.4
AUGUST	19.9	12.4	16.1	24.8	7.6	30.0	3.9
SEPTEMBER	18.3	11.0	14.7	23.2	5.3	26.1	1.7
OCTOBER	14.7	8.3	11.5	19.8	2.0	22.8	-1.7
NOVEMBER	9.8	4.5	7.1	14.6	-1.7	18.3	-6.1
DECEMBER	7.1	2.2	4.7	12.0	-3.9	14.4	-10.0
YEAR	12.9	6.4	9.7	26.7	-6.5	30.0	-11.7

WOBURN (BEDFORDSHIRE)
HEIGHT 89M. N.G.R. SP(42)964358

MONTH	1941-70						
	AVERAGE DAILY			AVERAGE MONTHLY		ABSOLUTE	
	MAX.	MIN.	MEAN	MAX.	MIN.	MAX.	MIN.
	DEGREES C			DEGREES C		DEGREES C	
JANUARY	5.6	0.2	2.9	11.4	-8.3	14.4	-20.0
FEBRUARY	6.2	0.3	3.3	11.8	-6.8	16.7	-20.6
MARCH	9.3	1.4	5.3	16.4	-5.7	22.8	-15.0
APRIL	12.8	3.7	8.3	19.9	-2.5	26.1	-7.2
MAY	16.1	6.3	11.2	23.8	-0.6	29.4	-4.4
JUNE	19.3	9.3	14.3	25.9	3.1	31.7	-0.6
JULY	20.8	11.2	16.0	27.6	5.4	31.7	1.7
AUGUST	20.4	11.0	15.7	26.4	5.0	31.7	1.7
SEPTEMBER	18.1	9.4	13.7	23.8	2.4	29.4	-2.2
OCTOBER	14.1	6.5	10.3	19.7	-1.1	25.0	-5.6
NOVEMBER	9.2	3.2	6.2	14.1	-3.9	18.3	-8.9
DECEMBER	6.7	1.2	3.9	12.2	-6.6	13.9	-13.3
YEAR	13.2	5.3	9.3	29.2	-11.1	31.7	-20.6

AVERAGES OF TEMPERATURE FOR THE UNITED KINGDOM

ROTHAMSTED (HERTFORDSHIRE)
HEIGHT 128M. N.G.R. TL(52)132134

MONTH	1941-70						
	AVERAGE DAILY			AVERAGE MONTHLY		ABSOLUTE	
	MAX.	MIN.	MEAN	MAX.	MIN.	MAX.	MIN.
	DEGREES C			DEGREES C		DEGREES C	
JANUARY	5.3	0.0	2.7	11.1	-7.1	13.3	-16.7
FEBRUARY	5.9	0.1	3.0	11.8	-6.2	17.2	-15.6
MARCH	9.1	1.3	5.2	16.3	-4.7	22.2	-12.2
APRIL	12.7	3.7	8.2	19.8	-1.6	26.1	-5.0
MAY	16.1	6.3	11.2	23.8	0.6	30.0	-3.3
JUNE	19.2	9.2	14.2	25.7	4.1	32.8	0.0
JULY	20.7	11.2	15.9	27.6	6.4	32.8	2.8
AUGUST	20.3	11.0	15.7	26.3	5.9	31.1	3.3
SEPTEMBER	18.0	9.5	13.7	23.9	3.6	29.4	-0.6
OCTOBER	14.0	6.6	10.3	19.5	-0.2	25.6	-3.9
NOVEMBER	8.9	3.0	5.9	14.2	-3.1	18.3	-7.2
DECEMBER	6.5	1.0	3.7	11.9	-5.9	13.9	-12.8
YEAR	13.1	5.2	9.1	29.2	-9.4	32.8	-16.7

ST ALBANS (HERTFORDSHIRE)
HEIGHT 83M. N.G.R. TL(52)182076

MONTH	1941-70						
	AVERAGE DAILY			AVERAGE MONTHLY		ABSOLUTE	
	MAX.	MIN.	MEAN	MAX.	MIN.	MAX.	MIN.
	DEGREES C			DEGREES C		DEGREES C	
JANUARY	5.8	0.0	2.9	11.5	-7.5	13.9	-15.6
FEBRUARY	6.4	0.2	3.3	12.2	-6.3	16.7	-15.6
MARCH	9.6	1.4	5.5	16.6	-4.9	22.2	-11.1
APRIL	13.1	3.7	8.4	20.0	-2.1	26.7	-5.0
MAY	16.4	6.3	11.3	23.9	0.4	29.4	-3.9
JUNE	19.7	9.4	14.5	26.2	3.8	32.8	-0.6
JULY	21.2	11.3	16.3	28.0	6.0	32.8	2.8
AUGUST	20.9	11.1	15.9	26.7	5.5	31.1	3.3
SEPTEMBER	18.5	9.5	14.0	24.1	2.7	29.4	-1.1
OCTOBER	14.5	6.5	10.5	19.9	-0.9	26.1	-5.6
NOVEMBER	9.4	3.1	6.3	14.4	-3.7	17.2	-7.8
DECEMBER	6.9	1.0	3.9	12.4	-6.1	14.4	-12.2
YEAR	13.5	5.3	9.4	29.6	-9.5	32.8	-15.6

MALDON (ESSEX)
HEIGHT 4M. N.G.R. TL(52)863065

MONTH	1941-70						
	AVERAGE DAILY			AVERAGE MONTHLY		ABSOLUTE	
	MAX.	MIN.	MEAN	MAX.	MIN.	MAX.	MIN.
	DEGREES C			DEGREES C		DEGREES C	
JANUARY	6.0	0.6	3.3	12.0	-6.5	15.0	-13.9
FEBRUARY	6.7	0.7	3.7	12.5	-4.8	18.3	-12.8
MARCH	9.5	1.9	5.7	16.5	-3.9	22.8	-7.2
APRIL	13.1	4.2	8.7	20.1	-1.6	24.4	-3.9
MAY	16.6	7.0	11.8	23.3	1.3	29.4	-2.8
JUNE	20.1	10.1	15.1	26.7	4.9	33.9	0.6
JULY	21.7	12.2	16.9	28.0	7.4	31.7	5.0
AUGUST	21.4	12.0	16.7	27.1	6.9	31.7	4.4
SEPTEMBER	19.1	10.3	14.7	25.1	4.3	32.8	0.6
OCTOBER	15.0	7.1	11.1	20.6	0.5	24.4	-3.9
NOVEMBER	9.9	3.6	6.7	15.1	-2.9	18.3	-6.1
DECEMBER	7.3	1.5	4.4	12.9	-5.2	15.6	-11.7
YEAR	13.9	5.9	9.9	29.5	-7.9	33.9	-13.9

AVERAGES OF TEMPERATURE FOR THE UNITED KINGDOM

SHOEBURYNNESS (ESSEX)

HEIGHT 2M. N.G.R. TQ(51)948857

MONTH	1941-70						
	AVERAGE DAILY			AVERAGE MONTHLY		ABSOLUTE	
	MAX.	MIN.	MEAN	MAX.	MIN.	MAX.	MIN.
	DEGREES C			DEGREES C		DEGREES C	
JANUARY	5.8	1.9	3.9	11.5	-4.9	13.9	-10.5
FEBRUARY	6.6	1.8	4.2	12.0	-4.0	17.2	-10.6
MARCH	9.2	2.8	6.0	16.0	-3.0	22.8	-7.8
APRIL	12.6	5.1	8.9	19.5	-0.7	24.4	-3.7
MAY	15.8	7.9	11.9	22.4	2.0	29.4	-1.5
JUNE	19.4	11.0	15.2	25.7	5.7	31.1	1.2
JULY	21.1	13.2	17.1	27.0	8.4	30.6	5.1
AUGUST	20.9	13.2	17.1	25.8	8.4	30.0	6.5
SEPTEMBER	18.8	11.5	15.1	24.1	5.7	32.2	2.8
OCTOBER	14.9	8.7	11.8	19.8	1.8	23.3	-2.2
NOVEMBER	9.9	5.2	7.5	15.2	-1.4	17.8	-6.1
DECEMBER	7.1	3.2	5.1	12.4	-3.8	15.6	-7.8
YEAR	13.5	7.1	10.3	27.9	-6.3	32.2	-10.6

WRITTLE (ESSEX)

HEIGHT 32M. N.G.R. TL(52)677069

MONTH	1941-70						
	AVERAGE DAILY			AVERAGE MONTHLY		ABSOLUTE	
	MAX.	MIN.	MEAN	MAX.	MIN.	MAX.	MIN.
	DEGREES C			DEGREES C		DEGREES C	
JANUARY	6.0	0.4	3.2	11.9	-7.7	13.9	-20.6
FEBRUARY	6.7	0.5	3.6	12.6	-5.8	17.2	-16.1
MARCH	9.8	1.5	5.7	16.6	-4.8	22.8	-11.1
APRIL	13.5	3.7	8.6	20.4	-2.6	27.8	-5.6
MAY	16.9	6.3	11.6	24.2	-0.3	30.6	-3.9
JUNE	20.2	9.2	14.7	26.8	3.1	33.3	-1.7
JULY	21.6	11.4	16.5	28.0	6.0	32.8	2.2
AUGUST	21.3	11.1	16.2	27.3	5.3	32.2	2.2
SEPTEMBER	18.9	9.5	14.2	24.9	2.5	30.6	-1.1
OCTOBER	14.9	6.5	10.7	20.6	-0.9	25.6	-5.0
NOVEMBER	9.8	3.3	6.5	15.0	-3.4	17.8	-8.9
DECEMBER	7.2	1.4	4.3	12.7	-5.9	15.6	-12.2
YEAR	13.9	5.4	9.7	29.7	-9.6	33.3	-20.6

AVERAGES OF TEMPERATURE FOR THE UNITED KINGDOM
DISTRICT 4 - MIDLAND COUNTIES
BRADFORD (WEST YORKSHIRE)
HEIGHT 134M. N.G.R. SE(44)149352

MONTH	1941-70								
	AVERAGE DAILY			AVERAGE MONTHLY			ABSOLUTE		
	MAX.	MIN.	MEAN	MAX.	MIN.	MEAN	MAX.	MIN.	MEAN
JANUARY	5.1	0.3	2.7	10.8	-6.2	13.3	-12.2		
FEBRUARY	5.4	0.4	2.9	10.8	-5.6	15.6	-10.0		
MARCH	7.9	1.8	4.9	14.7	-4.2	21.7	-11.1		
APRIL	11.3	4.0	7.7	18.2	-1.0	23.9	-3.9		
MAY	14.6	6.5	10.5	22.0	0.9	28.3	-1.7		
JUNE	17.9	9.6	13.7	24.7	4.7	31.1	0.6		
JULY	18.9	11.5	15.2	25.0	7.1	30.6	5.0		
AUGUST	18.5	11.3	14.9	24.4	6.7	31.1	3.9		
SEPTEMBER	16.4	9.7	13.1	22.0	3.8	27.2	0.6		
OCTOBER	12.9	7.0	9.9	18.4	0.5	24.4	-3.9		
NOVEMBER	8.4	3.5	5.9	13.4	-2.4	18.9	-6.1		
DECEMBER	6.3	1.5	3.9	11.5	-4.6	14.4	-8.9		
YEAR	12.0	5.6	8.8	27.1	-7.8	31.1	-12.2		

HUDDERSFIELD/DAKES (WEST YORKSHIRE)
HEIGHT 232M. N.G.R. SE(44)113177

MONTH	1941-70								
	AVERAGE DAILY			AVERAGE MONTHLY			ABSOLUTE		
	MAX.	MIN.	MEAN	MAX.	MIN.	MEAN	MAX.	MIN.	MEAN
JANUARY	4.5	0.4	2.5	10.5	-5.8	15.0	-10.0		
FEBRUARY	5.0	0.2	2.6	10.6	-5.3	16.1	-10.0		
MARCH	7.8	1.5	4.7	15.1	-4.0	23.4	-9.3		
APRIL	11.3	3.5	7.4	18.8	-1.5	24.4	-4.4		
MAY	14.9	5.9	10.4	22.9	0.9	28.9	-1.7		
JUNE	18.5	8.9	13.7	25.9	4.6	30.6	2.0		
JULY	19.4	10.7	15.1	26.3	6.6	31.7	5.0		
AUGUST	18.9	10.6	14.7	25.6	6.7	30.6	4.4		
SEPTEMBER	16.6	9.2	12.9	23.1	4.4	28.3	1.1		
OCTOBER	12.9	6.7	9.8	19.3	1.2	27.2	-1.7		
NOVEMBER	7.9	3.5	5.7	13.2	-1.9	19.4	-5.6		
DECEMBER	5.7	1.6	3.7	11.0	-4.3	13.9	-8.3		
YEAR	11.9	5.2	8.5	28.4	-7.3	31.7	-10.0		

ILKLEY (WEST YORKSHIRE)
HEIGHT 83M. N.G.R. SE(44)125478

MONTH	1941-70								
	AVERAGE DAILY			AVERAGE MONTHLY			ABSOLUTE		
	MAX.	MIN.	MEAN	MAX.	MIN.	MEAN	MAX.	MIN.	MEAN
JANUARY	5.4	-0.1	2.7	11.1	-7.2	13.9	-12.8		
FEBRUARY	6.0	0.0	3.0	11.0	-6.5	16.7	-12.2		
MARCH	8.6	1.3	4.9	15.3	-5.0	22.8	-13.9		
APRIL	12.1	3.5	7.8	19.2	-2.0	25.0	-5.0		
MAY	15.5	6.0	10.7	23.0	0.2	29.4	-2.2		
JUNE	18.8	9.1	13.9	25.7	3.5	32.2	0.0		
JULY	19.8	11.0	15.4	25.9	6.0	31.7	3.3		
AUGUST	19.3	10.8	15.1	25.1	5.6	29.4	3.3		
SEPTEMBER	17.2	9.1	13.1	22.8	2.6	27.8	-0.6		
OCTOBER	13.5	6.4	9.9	19.0	-0.4	25.6	-5.0		
NOVEMBER	8.8	3.0	5.9	13.8	-2.8	20.0	-7.8		
DECEMBER	6.6	1.0	3.8	11.9	-5.5	14.4	-10.0		
YEAR	12.6	5.1	8.9	27.8	-8.9	32.2	-13.9		

AVERAGES OF TEMPERATURE FOR THE UNITED KINGDOM

PONTEFRAC (WEST YORKSHIRE)
HEIGHT 78M. N.G.R. SE(44)452219

MONTH	1941-70						
	AVERAGE DAILY			AVERAGE MONTHLY		ABSOLUTE	
	MAX.	MIN.	MEAN	MAX.	MIN.	MAX.	MIN.
	DEGREES C			DEGREES C		DEGREES C	
JANUARY	5.5	0.5	3.0	11.3	-5.9	14.4	-11.1
FEBRUARY	6.0	0.6	3.3	11.5	-5.0	16.1	-9.4
MARCH	8.5	1.9	5.2	15.2	-3.6	22.8	-13.3
APRIL	12.0	4.3	8.1	18.4	-0.7	23.9	-3.9
MAY	15.2	6.6	10.9	22.2	1.6	28.3	-1.1
JUNE	18.4	9.7	14.1	25.0	5.4	30.6	2.8
JULY	19.5	11.6	15.5	25.6	7.5	30.6	5.6
AUGUST	19.2	11.3	15.3	24.9	7.2	31.7	4.4
SEPTEMBER	17.2	9.9	13.5	22.7	4.8	27.8	1.7
OCTOBER	13.6	7.0	10.3	18.7	0.9	24.4	-1.7
NOVEMBER	8.9	3.6	6.3	14.1	-2.3	18.3	-6.7
DECEMBER	6.7	1.6	4.1	12.2	-4.4	16.1	-10.0
YEAR	12.6	5.7	9.1	27.4	-7.5	31.7	-13.3

SHEFFIELD (SOUTH YORKSHIRE)
HEIGHT 131M. N.G.R. SK(43)339873

MONTH	1941-70						
	AVERAGE DAILY			AVERAGE MONTHLY		ABSOLUTE	
	MAX.	MIN.	MEAN	MAX.	MIN.	MAX.	MIN.
	DEGREES C			DEGREES C		DEGREES C	
JANUARY	5.6	1.2	3.4	11.4	-4.5	13.9	-8.9
FEBRUARY	6.0	1.1	3.5	11.6	-4.1	16.1	-8.3
MARCH	8.7	2.3	5.5	16.0	-3.1	23.3	-9.4
APRIL	12.0	4.7	8.3	19.2	-0.2	24.4	-3.9
MAY	15.4	7.2	11.3	23.1	2.1	28.9	-0.6
JUNE	18.7	10.3	14.5	25.8	5.8	31.7	1.7
JULY	19.8	12.2	16.0	26.7	8.2	31.7	3.9
AUGUST	19.5	11.9	15.7	25.6	7.9	31.7	5.0
SEPTEMBER	17.4	10.3	13.9	23.2	5.3	28.3	2.2
OCTOBER	13.7	7.6	10.7	19.3	2.0	25.0	-1.7
NOVEMBER	8.9	4.3	6.6	14.0	-1.0	18.3	-5.6
DECEMBER	6.9	2.3	4.6	12.1	-3.2	14.4	-8.3
YEAR	12.7	6.3	9.5	28.5	-5.9	31.7	-9.4

BELPER (DERBYSHIRE)
HEIGHT 60M. N.G.R. SK(43)346468

MONTH	1941-70						
	AVERAGE DAILY			AVERAGE MONTHLY		ABSOLUTE	
	MAX.	MIN.	MEAN	MAX.	MIN.	MAX.	MIN.
	DEGREES C			DEGREES C		DEGREES C	
JANUARY	5.9	-0.1	2.9	11.6	-7.4	13.9	-16.7
FEBRUARY	6.6	0.1	3.3	11.6	-6.4	17.2	-15.6
MARCH	9.4	1.4	5.4	16.2	-5.1	22.8	-13.3
APRIL	12.8	3.4	8.1	19.6	-2.0	25.0	-5.6
MAY	16.3	6.1	11.2	23.6	-0.1	30.0	-5.0
JUNE	19.4	9.2	14.3	26.3	3.5	32.2	0.6
JULY	20.5	11.0	15.7	27.1	5.6	32.2	2.8
AUGUST	20.1	10.7	15.4	25.8	5.4	31.7	1.1
SEPTEMBER	17.9	8.9	13.4	23.2	2.6	28.3	-1.7
OCTOBER	14.1	5.9	10.0	19.2	-1.5	26.7	-5.6
NOVEMBER	9.6	2.9	6.3	14.3	-3.6	18.9	-8.3
DECEMBER	7.2	1.1	4.1	12.3	-5.2	15.0	-11.7
YEAR	13.3	5.1	9.2	28.8	-9.4	32.2	-16.7

AVERAGES OF TEMPERATURE FOR THE UNITED KINGDOM

BUXTON (DERBYSHIRE)
HEIGHT 314M. N.G.R. SK(43)060725

MONTH	1941-70					
	AVERAGE DAILY			AVERAGE MONTHLY		ABSOLUTE
	MAX.	MIN.	MEAN	MAX.	MIN.	
	DEGREES C			DEGREES C		DEGREES C
JANUARY	4.0	-0.5	1.7	9.6	-8.2	12.2 -14.4
FEBRUARY	4.1	-0.7	1.7	9.2	-7.5	13.9 -15.0
MARCH	6.9	0.7	3.8	13.7	-5.8	20.0 -16.7
APRIL	10.1	2.9	6.5	16.9	-2.1	22.2 -3.9
MAY	13.3	5.5	9.4	21.2	-0.4	27.2 -4.4
JUNE	16.6	8.4	12.5	23.8	3.1	28.9 0.0
JULY	17.5	10.4	13.9	24.1	5.9	30.0 2.2
AUGUST	17.2	10.1	13.7	23.3	5.1	29.4 2.8
SEPTEMBER	15.2	8.5	11.9	20.7	2.5	25.0 -0.6
OCTOBER	11.6	5.9	8.7	17.1	-0.8	22.8 -5.6
NOVEMBER	7.3	2.7	5.0	12.2	-3.7	16.7 -7.8
DECEMBER	5.2	0.7	2.9	10.5	-6.1	12.2 -12.2
YEAR	10.7	4.5	7.6	26.0	-10.2	30.0 -16.7

NOTTINGHAM (NOTTINGHAMSHIRE)
HEIGHT 59M. N.G.R. SK(43)568395

MONTH	1941-70					
	AVERAGE DAILY			AVERAGE MONTHLY		ABSOLUTE
	MAX.	MIN.	MEAN	MAX.	MIN.	
	DEGREES C			DEGREES C		DEGREES C
JANUARY	5.9	0.8	3.3	11.7	-5.5	14.4 -12.8
FEBRUARY	6.5	1.0	3.7	12.2	-4.7	16.7 -12.2
MARCH	9.3	2.3	5.8	16.2	-3.0	22.8 -10.0
APRIL	12.4	4.6	8.5	19.4	-0.2	25.0 -3.3
MAY	16.1	7.3	11.7	23.5	1.6	30.0 -1.1
JUNE	19.3	10.5	14.9	26.3	6.0	32.2 3.3
JULY	20.6	12.3	16.5	27.2	7.9	32.2 5.0
AUGUST	20.2	11.9	16.1	26.2	7.4	32.2 5.0
SEPTEMBER	18.0	10.2	14.1	23.9	4.6	30.0 0.6
OCTOBER	14.3	7.2	10.7	19.5	0.5	26.7 -3.3
NOVEMBER	9.4	4.0	6.7	14.5	-2.0	18.3 -5.6
DECEMBER	7.1	1.9	4.5	12.5	-4.1	15.6 -7.2
YEAR	13.3	6.2	9.7	29.2	-7.2	32.2 -12.8

SUTTON BONINGTON (NOTTINGHAMSHIRE)
HEIGHT 48M. N.G.R. SK(43)507261

MONTH	1941-70					
	AVERAGE DAILY			AVERAGE MONTHLY		ABSOLUTE
	MAX.	MIN.	MEAN	MAX.	MIN.	
	DEGREES C			DEGREES C		DEGREES C
JANUARY	5.8	0.1	2.9	11.7	-8.0	14.4 -15.0
FEBRUARY	6.5	0.3	3.4	11.9	-7.0	17.2 -17.8
MARCH	9.4	1.5	5.5	16.3	-4.9	21.7 -13.3
APRIL	12.9	3.8	8.3	19.5	-1.9	25.6 -6.7
MAY	16.1	6.1	11.1	23.3	-0.5	30.0 -4.4
JUNE	19.3	9.1	14.2	26.3	3.5	32.2 -1.1
JULY	20.7	11.2	15.9	27.4	5.8	32.8 1.7
AUGUST	20.4	10.7	15.5	26.4	4.7	32.8 1.7
SEPTEMBER	18.0	9.1	13.5	23.6	2.0	28.9 -1.1
OCTOBER	14.2	6.3	10.3	19.4	-1.3	26.1 -6.1
NOVEMBER	9.3	3.1	6.2	14.5	-3.7	18.3 -8.9
DECEMBER	7.0	1.1	4.1	12.1	-5.8	15.0 -10.6
YEAR	13.3	5.2	9.3	29.2	-10.1	32.8 -17.8

AVERAGES OF TEMPERATURE FOR THE UNITED KINGDOM

OAKEN (STAFFORDSHIRE)
HEIGHT 125M. N.G.R. SJ(33)857031

MONTH	1941-70						
	AVERAGE DAILY			AVERAGE MONTHLY		ABSOLUTE	
	MAX.	MIN.	MEAN	MAX.	MIN.	MAX.	MIN.
	DEGREES C			DEGREES C		DEGREES C	
JANUARY	5.5	-0.2	2.7	11.0	-7.8	13.3	-17.8
FEBRUARY	6.1	-0.2	2.9	11.5	-6.3	15.6	-15.0
MARCH	9.1	1.1	5.1	15.9	-5.0	21.1	-13.9
APRIL	12.5	3.4	7.9	19.1	-1.9	23.3	-4.4
MAY	15.9	5.8	10.9	23.1	0.2	28.3	-3.9
JUNE	19.3	8.8	14.1	25.9	3.8	30.0	0.0
JULY	20.3	10.7	15.5	26.8	5.8	31.7	2.8
AUGUST	19.8	10.4	15.1	25.9	5.7	31.1	3.3
SEPTEMBER	17.5	8.7	13.1	23.1	2.7	28.3	-1.1
OCTOBER	13.6	5.8	9.7	19.0	-1.0	25.0	-5.0
NOVEMBER	8.9	2.8	5.9	13.8	-3.5	17.2	-6.7
DECEMBER	6.5	1.0	3.7	11.8	-5.3	13.9	-9.4
YEAR	12.9	4.8	8.9	28.3	-9.9	31.7	-17.8

NEWPORT (SALOP)
HEIGHT 64M. N.G.R. SJ(33)712204

MONTH	1941-70						
	AVERAGE DAILY			AVERAGE MONTHLY		ABSOLUTE	
	MAX.	MIN.	MEAN	MAX.	MIN.	MAX.	MIN.
	DEGREES C			DEGREES C		DEGREES C	
JANUARY	5.7	-0.2	2.7	11.4	-8.4	13.3	-17.8
FEBRUARY	6.3	-0.1	3.1	11.6	-6.6	16.7	-16.7
MARCH	9.2	1.1	5.1	15.8	-5.3	21.7	-14.4
APRIL	12.5	3.3	7.9	19.1	-2.6	22.8	-5.6
MAY	15.8	5.9	10.9	23.0	-0.7	28.9	-3.9
JUNE	19.1	8.7	13.9	25.9	2.5	30.6	0.0
JULY	20.3	10.5	15.3	26.2	4.4	31.1	-0.6
AUGUST	19.9	10.2	15.1	25.6	3.9	30.0	-0.6
SEPTEMBER	17.5	8.6	13.1	23.0	1.6	28.3	-1.7
OCTOBER	13.8	5.9	9.9	19.0	-1.4	25.0	-6.1
NOVEMBER	9.1	2.8	5.9	14.3	-4.2	18.3	-7.2
DECEMBER	6.8	0.0	3.9	12.3	-6.1	14.4	-12.8
YEAR	13.0	4.8	8.9	28.1	-10.9	31.1	-17.8

SHREWSBURY (SALOP)
HEIGHT 56M. N.G.R. SJ(33)517136

MONTH	1941-70						
	AVERAGE DAILY			AVERAGE MONTHLY		ABSOLUTE	
	MAX.	MIN.	MEAN	MAX.	MIN.	MAX.	MIN.
	DEGREES C			DEGREES C		DEGREES C	
JANUARY	6.2	0.5	3.3	12.2	-7.9	14.4	-17.2
FEBRUARY	6.8	0.7	3.7	12.2	-6.2	15.6	-16.1
MARCH	9.7	2.0	5.9	16.1	-4.9	22.2	-16.7
APRIL	12.9	4.2	8.5	19.4	-1.7	23.9	-5.0
MAY	16.1	6.7	11.4	23.2	0.4	30.0	-3.3
JUNE	19.4	9.9	14.7	26.0	3.9	30.0	0.6
JULY	20.5	11.7	16.1	26.5	6.3	31.7	3.9
AUGUST	20.1	11.2	15.7	25.8	5.5	30.0	1.1
SEPTEMBER	17.9	9.6	13.7	23.2	2.9	28.9	-0.5
OCTOBER	14.1	6.8	10.5	19.4	-0.7	25.0	-5.0
NOVEMBER	9.5	3.6	6.5	14.6	-3.7	18.3	-6.7
DECEMBER	7.3	1.7	4.5	12.9	-5.4	15.0	-10.0
YEAR	13.4	5.7	9.5	28.2	-10.4	31.7	-17.2

AVERAGES OF TEMPERATURE FOR THE UNITED KINGDOM

BIRMINGHAM/EDGBASTON (WEST MIDLANDS)
HEIGHT 163M. N.G.R. SP(42)046864

MONTH	1941-70						
	AVERAGE DAILY			AVERAGE MONTHLY		ABSOLUTE	
	MAX.	MIN.	MEAN	MAX.	MIN.	MAX.	MIN.
	DEGREES C			DEGREES C		DEGREES C	
JANUARY	5.1	1.5	3.3	11.1	-5.0	13.3	-10.6
FEBRUARY	5.7	1.3	3.5	11.4	-4.1	15.6	-8.9
MARCH	8.7	2.6	5.7	15.8	-2.7	22.3	-7.4
APRIL	12.2	4.8	8.5	19.2	0.1	23.9	-2.9
MAY	15.4	7.4	11.4	23.0	2.3	29.4	-1.1
JUNE	18.7	10.4	14.5	25.5	6.2	30.6	3.5
JULY	19.9	12.1	16.0	26.6	8.2	32.2	5.9
AUGUST	19.5	11.9	15.7	25.6	8.2	31.1	6.1
SEPTEMBER	17.2	10.4	13.6	23.0	5.6	27.4	2.8
OCTOBER	13.5	7.8	10.7	19.2	2.1	25.0	-1.1
NOVEMBER	8.6	4.5	6.5	13.8	-1.1	18.9	-4.4
DECEMBER	6.2	2.7	4.5	12.0	-3.7	13.9	-8.2
YEAR	12.6	6.5	9.5	28.4	-6.3	32.2	-10.6

SHIPSTON-ON-STOUR (WARWICKSHIRE)
HEIGHT 111M. N.G.R. SP(42)213407

MONTH	1941-70						
	AVERAGE DAILY			AVERAGE MONTHLY		ABSOLUTE	
	MAX.	MIN.	MEAN	MAX.	MIN.	MAX.	MIN.
	DEGREES C			DEGREES C		DEGREES C	
JANUARY	5.6	0.5	3.1	11.5	-6.9	13.9	-16.1
FEBRUARY	6.2	0.5	3.3	12.1	-5.4	17.2	-12.8
MARCH	9.3	1.9	5.6	16.3	-3.7	22.2	-10.0
APRIL	12.7	4.2	8.5	19.7	-0.9	25.0	-3.9
MAY	15.9	6.6	11.3	23.1	1.1	28.9	-2.2
JUNE	19.2	9.7	14.4	25.5	5.1	30.6	1.1
JULY	20.5	11.5	16.0	27.2	7.0	32.2	1.1
AUGUST	20.1	11.3	15.7	26.0	6.8	31.7	5.0
SEPTEMBER	17.9	9.7	13.8	23.5	3.7	28.9	0.0
OCTOBER	14.0	6.9	10.5	19.7	0.2	26.1	-3.9
NOVEMBER	9.1	3.5	6.3	14.5	-2.7	18.3	-7.2
DECEMBER	6.8	1.5	4.1	12.4	-4.8	14.4	-10.6
YEAR	13.1	5.7	9.3	28.8	-8.6	32.2	-16.1

RAUNDS (NORTHAMPTONSHIRE)
HEIGHT 59M. N.G.R. SP(42)991721

MONTH	1941-70						
	AVERAGE DAILY			AVERAGE MONTHLY		ABSOLUTE	
	MAX.	MIN.	MEAN	MAX.	MIN.	MAX.	MIN.
	DEGREES C			DEGREES C		DEGREES C	
JANUARY	5.5	-0.1	2.7	11.6	-7.9	14.4	-15.0
FEBRUARY	6.5	0.0	3.3	12.4	-6.7	18.3	-16.7
MARCH	9.8	1.1	5.5	17.1	-5.7	23.9	-12.8
APRIL	13.4	3.2	8.3	20.5	-2.6	27.2	-7.2
MAY	16.9	6.1	11.5	24.3	-0.3	30.6	-2.8
JUNE	20.2	9.1	14.7	26.8	3.5	33.3	-0.6
JULY	21.6	11.1	16.3	28.4	5.9	33.3	1.7
AUGUST	21.2	10.8	16.0	27.3	5.0	32.8	2.2
SEPTEMBER	18.8	9.1	13.9	24.6	2.6	30.6	-1.1
OCTOBER	14.6	6.1	10.3	20.2	-1.0	26.7	-5.6
NOVEMBER	9.3	2.9	6.1	14.6	-4.1	18.9	-9.4
DECEMBER	6.7	0.9	3.8	12.4	-6.2	15.0	-11.1
YEAR	13.7	5.0	9.3	30.1	-10.1	33.3	-16.7

AVERAGES OF TEMPERATURE FOR THE UNITED KINGDOM

ROSS-ON-WYE (HEREFORD & WORCESTER)
HEIGHT 68M. N.G.R. SO1321598237

MONTH	1941-70						
	AVERAGE DAILY			AVERAGE MONTHLY		ABSOLUTE	
	MAX.	MIN.	MEAN	MAX.	MIN.	MAX.	MIN.
	DEGREES C			DEGREES C		DEGREES C	
JANUARY	6.2	1.8	4.0	12.1	-7.0	13.9	-17.5
FEBRUARY	6.8	1.6	4.2	12.5	-5.8	16.1	-16.7
MARCH	9.8	2.6	6.2	16.4	-4.1	21.9	-14.4
APRIL	13.1	4.8	8.9	19.8	-0.9	23.9	-3.9
MAY	16.1	7.2	11.7	23.3	0.9	30.0	-2.8
JUNE	19.4	10.2	14.8	25.9	5.1	31.1	0.6
JULY	20.7	11.9	16.3	27.0	6.5	31.7	3.4
AUGUST	20.2	11.7	15.9	25.8	6.2	30.6	2.8
SEPTEMBER	18.0	10.0	14.0	23.3	2.8	29.1	-1.3
OCTOBER	14.3	7.4	10.9	19.7	-0.6	25.6	-5.6
NOVEMBER	9.5	4.5	7.0	14.8	-3.3	19.4	-5.6
DECEMBER	7.2	2.8	5.0	13.0	-5.4	14.4	-10.7
YEAR	13.4	6.4	9.9	28.5	-9.0	31.7	-17.5

OXFORD (OXFORDSHIRE)
HEIGHT 63M. N.G.R. SP1421509072

MONTH	1941-70						
	AVERAGE DAILY			AVERAGE MONTHLY		ABSOLUTE	
	MAX.	MIN.	MEAN	MAX.	MIN.	MAX.	MIN.
	DEGREES C			DEGREES C		DEGREES C	
JANUARY	6.2	0.9	3.5	11.9	-6.4	13.9	-14.4
FEBRUARY	6.9	1.1	4.0	12.7	-4.7	17.8	-16.1
MARCH	10.1	2.3	6.2	16.9	-3.7	22.2	-11.1
APRIL	13.5	4.8	9.1	20.5	-0.5	25.6	-3.3
MAY	16.7	7.4	12.1	24.4	1.7	30.6	-1.7
JUNE	20.1	10.4	15.3	26.4	5.7	32.2	1.7
JULY	21.5	12.3	16.9	28.2	7.6	33.3	4.4
AUGUST	21.0	12.1	16.5	26.8	7.4	32.2	5.0
SEPTEMBER	18.6	10.2	14.4	24.0	4.1	29.4	0.0
OCTOBER	14.7	7.2	10.9	20.1	0.1	25.6	-3.9
NOVEMBER	9.8	3.9	6.9	14.9	-2.7	18.9	-6.7
DECEMBER	7.3	1.9	4.6	12.8	-4.9	15.0	-9.4
YEAR	13.9	6.2	10.1	29.9	-7.9	33.3	-16.1

AVERAGES OF TEMPERATURE FOR THE UNITED KINGDOM
DISTRICT 5 - ENGLAND SOUTHEAST & CENTRAL SOUTHERN
HAMPSTEAD (GREATER LONDON)
HEIGHT 137M. N.G.R. TQ(51)262863

MONTH	1941-70						
	AVERAGE DAILY			AVERAGE MONTHLY		ABSOLUTE	
	MAX.	MIN.	MEAN	MAX.	MIN.	MAX.	MIN.
	DEGREES C			DEGREES C		DEGREES C	
JANUARY	5.6	0.5	3.1	11.1	-5.5	12.8	-12.2
FEBRUARY	6.2	0.7	3.5	12.0	-4.2	17.2	-10.6
MARCH	9.3	2.1	5.7	16.7	-3.0	22.8	-7.2
APRIL	12.9	4.5	8.7	20.3	-0.3	27.2	-3.2
MAY	16.3	7.3	11.8	24.2	2.1	30.0	-1.7
JUNE	19.6	10.2	14.9	26.4	5.7	33.3	1.7
JULY	21.1	12.2	16.7	28.0	8.0	32.8	5.0
AUGUST	20.5	12.0	16.3	26.7	7.8	31.1	6.1
SEPTEMBER	18.2	10.4	14.3	23.9	5.3	29.4	1.7
OCTOBER	14.2	7.6	10.9	20.0	1.6	25.6	-1.7
NOVEMBER	9.2	3.8	6.5	14.5	-1.6	18.3	-5.0
DECEMBER	6.8	1.7	4.3	12.0	-4.0	15.0	-8.3
YEAR	13.3	6.1	9.7	29.6	-6.8	33.3	-12.2

KENSINGTON PALACE (GREATER LONDON)
HEIGHT 25M. N.G.R. TQ(51)259801

MONTH	1941-70						
	AVERAGE DAILY			AVERAGE MONTHLY		ABSOLUTE	
	MAX.	MIN.	MEAN	MAX.	MIN.	MAX.	MIN.
	DEGREES C			DEGREES C		DEGREES C	
JANUARY	6.6	1.7	4.1	12.2	-4.3	14.4	-10.0
FEBRUARY	7.3	1.8	4.5	13.0	-3.4	18.3	-10.0
MARCH	10.4	3.3	6.9	17.5	-1.9	23.3	-5.6
APRIL	14.0	5.6	9.8	21.5	0.9	28.9	-1.7
MAY	17.5	8.3	12.9	25.4	3.4	32.2	0.0
JUNE	20.9	11.4	16.1	27.4	7.1	34.4	2.8
JULY	22.2	13.3	17.7	29.1	9.2	33.9	7.2
AUGUST	21.7	13.1	17.4	27.8	8.8	32.2	6.7
SEPTEMBER	19.4	11.4	15.4	25.0	5.9	31.1	2.2
OCTOBER	15.3	8.4	11.9	20.9	2.0	26.7	-1.7
NOVEMBER	10.3	4.8	7.5	15.6	-0.9	19.4	-4.4
DECEMBER	7.8	2.8	5.3	13.0	-3.1	17.2	-6.7
YEAR	14.5	7.2	10.9	30.8	-5.7	34.4	-10.0

KEM (GREATER LONDON)
HEIGHT 6M. N.G.R. TQ(51)171757

MONTH	1941-70						
	AVERAGE DAILY			AVERAGE MONTHLY		ABSOLUTE	
	MAX.	MIN.	MEAN	MAX.	MIN.	MAX.	MIN.
	DEGREES C			DEGREES C		DEGREES C	
JANUARY	6.1	2.3	4.2	11.8	-4.5	14.4	-9.7
FEBRUARY	6.8	2.3	4.5	12.2	-3.4	16.1	-9.4
MARCH	9.8	3.4	6.6	16.5	-2.2	22.0	-5.9
APRIL	13.3	5.7	9.5	20.1	0.6	25.6	-1.7
MAY	16.8	8.4	12.6	24.3	3.0	30.0	-1.2
JUNE	20.2	11.5	15.9	26.4	7.0	32.8	3.5
JULY	21.6	13.4	17.5	28.4	9.3	33.9	6.5
AUGUST	21.0	13.1	17.1	26.9	8.5	31.1	6.2
SEPTEMBER	18.5	11.4	14.9	23.7	5.7	30.0	2.1
OCTOBER	14.7	8.5	11.6	19.9	1.4	25.6	-2.8
NOVEMBER	9.8	5.3	7.5	14.9	-1.6	17.4	-5.0
DECEMBER	7.2	3.4	5.3	12.5	-3.5	15.0	-7.2
YEAR	13.8	7.4	10.6	29.7	-5.8	33.9	-9.7

AVERAGES OF TEMPERATURE FOR THE UNITED KINGDOM

REGENCY PARK (GREATER LONDON)
HEIGHT 39M. N.G.R. TQ(51)283826

MONTH	1941-70								
	AVERAGE DAILY			AVERAGE MONTHLY		ABSOLUTE			
	MAX.	MIN.	MEAN	MAX.	MIN.	MAX.	MIN.		
	DEGREES C			DEGREES C		DEGREES C			
JANUARY	6.5	1.7	4.1	12.1	-4.5	15.9	-11.1		
FEBRUARY	7.1	1.8	4.5	12.9	-3.6	18.3	-9.4		
MARCH	10.3	3.2	6.7	17.4	-2.2	23.9	-6.7		
APRIL	14.0	5.5	9.7	21.3	0.5	27.8	-2.8		
MAY	17.6	8.2	12.9	25.4	2.9	32.8	-0.6		
JUNE	20.9	11.3	16.1	27.5	6.6	33.9	1.7		
JULY	22.2	13.3	17.7	29.2	9.0	33.9	5.6		
AUGUST	21.3	12.9	17.1	27.9	8.4	32.2	6.1		
SEPTEMBER	19.4	11.2	15.3	25.1	5.6	30.6	1.7		
OCTOBER	15.3	8.4	11.9	20.9	1.9	26.7	-1.1		
NOVEMBER	10.2	4.8	7.5	15.5	-1.2	18.9	-4.4		
DECEMBER	7.7	2.7	5.2	12.8	-3.4	16.7	-6.7		
YEAR	14.4	7.1	10.7	30.8	-6.2	33.9	-11.1		

ST JAMES'S PARK (GREATER LONDON)
HEIGHT 4M. N.G.R. TQ(51)299799

MONTH	1941-70								
	AVERAGE DAILY			AVERAGE MONTHLY		ABSOLUTE			
	MAX.	MIN.	MEAN	MAX.	MIN.	MAX.	MIN.		
	DEGREES C			DEGREES C		DEGREES C			
JANUARY	6.9	2.0	4.5	12.3	-3.7	14.4	-8.9		
FEBRUARY	7.4	2.1	4.7	12.9	-2.9	17.2	-9.4		
MARCH	10.4	3.6	7.0	17.5	-1.4	23.3	-5.6		
APRIL	14.0	6.0	10.0	21.0	1.4	28.3	-1.1		
MAY	17.4	8.7	13.1	25.0	3.9	31.7	0.6		
JUNE	20.7	11.7	16.2	27.2	7.6	33.9	3.3		
JULY	22.1	13.7	17.9	29.1	9.6	34.4	5.0		
AUGUST	21.6	13.4	17.5	27.4	9.1	32.2	4.9		
SEPTEMBER	19.3	11.6	15.5	24.8	6.6	29.4	2.8		
OCTOBER	15.3	8.9	12.1	20.7	2.4	23.9	-1.7		
NOVEMBER	10.4	5.1	7.7	15.4	-0.5	17.8	-3.3		
DECEMBER	8.0	3.0	5.5	13.1	-2.8	15.6	-5.6		
YEAR	14.5	7.5	11.0	30.5	-5.0	34.4	-9.4		

BOSCOMBE DOWN (WILTSHIRE)
HEIGHT 126M. N.G.R. SU(41)172403

MONTH	1941-70								
	AVERAGE DAILY			AVERAGE MONTHLY		ABSOLUTE			
	MAX.	MIN.	MEAN	MAX.	MIN.	MAX.	MIN.		
	DEGREES C			DEGREES C		DEGREES C			
JANUARY	5.7	1.0	3.3	11.1	-6.8	13.3	-12.8		
FEBRUARY	6.4	0.9	3.7	11.7	-5.3	15.6	-11.7		
MARCH	9.7	2.0	5.9	15.8	-4.3	21.1	-9.6		
APRIL	13.1	4.1	8.6	19.6	-1.2	25.0	-4.0		
MAY	16.1	6.5	11.3	23.4	0.8	31.7	-3.3		
JUNE	19.4	9.5	14.5	25.8	4.5	30.6	-0.1		
JULY	20.9	11.3	16.1	27.3	6.4	32.8	4.4		
AUGUST	20.5	11.2	15.9	26.1	6.4	31.1	3.6		
SEPTEMBER	18.1	9.7	13.9	23.3	3.6	28.9	0.0		
OCTOBER	14.4	7.0	10.7	19.8	-0.2	25.0	-4.4		
NOVEMBER	9.4	3.9	6.7	14.5	-3.1	17.6	-6.4		
DECEMBER	6.9	2.1	4.5	12.1	-5.1	14.0	-10.0		
YEAR	13.4	5.8	9.6	28.7	-8.1	32.8	-12.8		

AVERAGES OF TEMPERATURE FOR THE UNITED KINGDOM

LARKHILL (WILTSHIRE)
HEIGHT 132M. N.G.R. SU(41)137447

MONTH	1941-70								
	AVERAGE DAILY			AVERAGE MONTHLY		ABSOLUTE			
	MAX.	MIN.	MEAN	MAX.	MIN.	MAX.	MIN.		
	DEGREES C			DEGREES C		DEGREES C			
JANUARY	5.9	0.2	3.1	11.0	-7.1	13.3	-12.8		
FEBRUARY	6.4	0.3	3.3	11.7	-5.8	16.1	-11.1		
MARCH	9.6	1.6	5.6	15.6	-4.6	20.6	-9.5		
APRIL	12.9	3.7	8.3	19.3	-1.7	23.9	-4.3		
MAY	15.9	6.2	11.1	23.1	0.6	30.0	-3.2		
JUNE	19.2	9.3	14.3	25.5	4.3	30.0	-0.4		
JULY	20.7	11.2	15.9	27.2	6.3	32.2	4.4		
AUGUST	20.1	11.1	15.6	25.8	6.0	31.1	3.0		
SEPTEMBER	17.8	9.5	13.7	23.0	3.5	27.2	-0.6		
OCTOBER	14.2	6.8	10.5	19.3	-0.4	24.4	-3.9		
NOVEMBER	9.5	3.3	6.4	14.3	-3.5	16.8	-6.4		
DECEMBER	7.1	1.3	4.2	12.1	-5.6	14.4	-10.0		
YEAR	13.3	5.4	9.3	28.4	-8.6	32.2	-12.8		

PORTON (WILTSHIRE)
HEIGHT 111M. N.G.R. SU(41)210366

MONTH	1941-70							
	AVERAGE DAILY			AVERAGE MONTHLY		ABSOLUTE		
	MAX.	MIN.	MEAN	MAX.	MIN.	MAX.	MIN.	
	DEGREES C			DEGREES C		DEGREES C		
JANUARY	6.1	0.0	3.1	11.3	-7.7	13.3	-15.0	
FEBRUARY	6.7	0.1	3.4	12.0	-6.2	16.1	-12.8	
MARCH	9.9	1.3	5.6	16.1	-5.2	21.7	-10.5	
APRIL	13.1	3.5	8.3	19.7	-2.4	25.0	-6.4	
MAY	16.2	5.9	11.1	23.3	-0.4	31.1	-4.4	
JUNE	19.5	8.9	14.2	25.7	3.5	30.6	0.7	
JULY	20.9	10.7	15.8	27.4	5.2	32.8	3.1	
AUGUST	20.5	10.7	15.6	26.0	5.2	31.7	1.7	
SEPTEMBER	18.2	9.0	13.6	23.4	2.3	28.3	-1.7	
OCTOBER	14.5	6.4	10.5	19.8	-1.4	25.6	-6.7	
NOVEMBER	9.7	2.9	6.3	14.6	-4.2	17.4	-8.3	
DECEMBER	7.3	1.0	4.1	12.2	-6.4	13.9	-11.7	
YEAR	13.5	5.0	9.3	28.7	-9.3	32.8	-15.0	

SHINFIELD (BERKSHIRE)
HEIGHT 61M. N.G.R. SU(41)734686

MONTH	1941-70							
	AVERAGE DAILY			AVERAGE MONTHLY		ABSOLUTE		
	MAX.	MIN.	MEAN	MAX.	MIN.	MAX.	MIN.	
	DEGREES C			DEGREES C		DEGREES C		
JANUARY	6.3	0.5	3.4	11.6	-6.8	13.9	-14.4	
FEBRUARY	7.0	0.8	3.9	12.4	-5.3	16.7	-15.0	
MARCH	10.1	1.9	6.0	16.8	-3.9	22.2	-9.4	
APRIL	13.6	4.2	8.9	20.7	-1.2	26.1	-3.9	
MAY	16.9	6.7	11.8	24.5	0.7	31.7	-2.8	
JUNE	20.2	9.7	14.9	26.7	4.7	32.2	1.1	
JULY	21.3	11.6	16.5	28.3	6.8	33.3	3.3	
AUGUST	21.2	11.4	16.3	27.1	6.3	33.3	2.8	
SEPTEMBER	18.8	9.6	14.2	24.2	3.3	29.4	0.0	
OCTOBER	14.9	6.7	10.8	20.4	-0.6	25.6	-4.4	
NOVEMBER	9.9	3.4	6.7	15.0	-3.1	17.8	-6.1	
DECEMBER	7.4	1.5	4.5	12.6	-5.2	14.4	-9.4	
YEAR	14.0	5.7	9.9	30.0	-8.3	33.3	-15.0	

AVERAGES OF TEMPERATURE FOR THE UNITED KINGDOM

WISLEY (SURREY)
HEIGHT 35M. N.G.R. TQ(51)063583

MONTH	1941-70						
	AVERAGE DAILY			AVERAGE MONTHLY		ABSOLUTE	
	MAX.	MIN.	MEAN	MAX.	MIN.	MAX.	MIN.
	DEGREES C			DEGREES C		DEGREES C	
JANUARY	6.3	0.7	3.5	11.7	-6.9	14.4	-13.9
FEBRUARY	7.0	1.0	4.0	13.0	-5.4	17.8	-13.9
MARCH	10.4	2.2	6.3	17.3	-4.1	22.8	-8.3
APRIL	13.8	4.3	9.1	21.0	-1.3	27.8	-3.9
MAY	17.2	6.9	12.1	25.0	0.5	31.7	-2.8
JUNE	20.6	9.8	15.2	27.0	4.3	33.3	0.6
JULY	21.9	11.8	16.9	28.7	6.8	33.3	2.2
AUGUST	21.3	11.6	16.5	27.3	6.2	31.7	3.3
SEPTEMBER	18.9	9.9	14.4	24.4	3.0	30.0	-1.1
OCTOBER	14.9	6.9	10.9	20.4	-0.6	26.1	-4.4
NOVEMBER	9.9	3.7	6.8	15.3	-3.2	18.9	-7.2
DECEMBER	7.3	1.7	4.5	12.6	-5.8	15.0	-11.1
YEAR	14.1	5.9	10.0	30.2	-8.6	33.3	-13.9

DOVER (KENT)
HEIGHT 6M. N.G.R. TR(61)320410

MONTH	1941-70						
	AVERAGE DAILY			AVERAGE MONTHLY		ABSOLUTE	
	MAX.	MIN.	MEAN	MAX.	MIN.	MAX.	MIN.
	DEGREES C			DEGREES C		DEGREES C	
JANUARY	6.4	1.9	4.1	10.9	-3.7	13.3	-9.4
FEBRUARY	6.7	1.9	4.3	11.3	-3.3	15.6	-11.1
MARCH	8.9	3.3	6.1	14.1	-2.1	20.0	-7.8
APRIL	12.1	5.6	8.9	18.4	0.8	24.4	-1.1
MAY	15.2	8.5	11.9	21.5	3.3	27.8	-0.6
JUNE	18.2	11.3	14.7	24.0	6.6	31.1	2.2
JULY	19.9	13.4	16.7	25.4	8.9	30.6	4.4
AUGUST	20.2	13.5	16.9	24.9	9.1	30.6	5.0
SEPTEMBER	18.7	12.1	15.4	23.3	6.9	26.7	0.0
OCTOBER	15.1	9.3	12.2	19.7	2.9	23.9	-0.6
NOVEMBER	10.5	5.6	8.1	15.2	-0.3	17.8	-4.4
DECEMBER	7.9	3.2	5.5	12.2	-2.6	14.4	-7.2
YEAR	13.3	7.5	10.4	26.9	-5.6	31.1	-11.1

EAST MALLING (KENT)
HEIGHT 37M. N.G.R. TQ(51)711568

MONTH	1941-70						
	AVERAGE DAILY			AVERAGE MONTHLY		ABSOLUTE	
	MAX.	MIN.	MEAN	MAX.	MIN.	MAX.	MIN.
	DEGREES C			DEGREES C		DEGREES C	
JANUARY	6.2	0.4	3.3	11.8	-8.1	13.9	-17.8
FEBRUARY	6.8	0.6	3.7	12.6	-6.3	17.8	-17.2
MARCH	9.9	1.8	5.9	16.8	-4.6	22.2	-10.0
APRIL	13.4	3.9	8.7	20.9	-2.0	26.7	-5.6
MAY	16.8	6.3	11.5	24.6	-0.5	31.1	-4.4
JUNE	20.1	9.3	14.7	26.6	3.4	33.3	-1.7
JULY	21.7	11.4	16.5	28.4	5.9	33.3	2.8
AUGUST	21.2	11.1	16.1	27.2	5.5	31.1	2.8
SEPTEMBER	19.0	9.4	14.2	24.8	2.9	30.0	-0.6
OCTOBER	15.1	6.3	10.7	20.8	-1.0	26.7	-5.6
NOVEMBER	10.0	3.3	6.7	15.3	-3.8	17.2	-7.8
DECEMBER	7.5	1.4	4.5	12.7	-6.0	16.1	-10.0
YEAR	14.0	5.4	9.7	29.6	-9.7	33.3	-17.8

AVERAGES OF TEMPERATURE FOR THE UNITED KINGDOM

GOUDHURST (KENT)
HEIGHT 85M. N.G.R. TQ1511722333

MONTH	1941-70								
	AVERAGE DAILY			AVERAGE MONTHLY		ABSOLUTE			
	MAX.	MIN.	MEAN	MAX.	MIN.	MAX.	MIN.		
	DEGREES C			DEGREES C		DEGREES C			
JANUARY	5.9	0.0	2.9	11.2	-7.7	13.3	-15.0		
FEBRUARY	6.6	0.1	3.3	12.2	-7.2	17.2	-16.1		
MARCH	9.9	1.4	5.7	16.6	-5.4	22.8	-8.9		
APRIL	13.4	3.3	8.3	20.5	-2.9	25.6	-5.6		
MAY	16.7	5.9	11.3	24.2	-1.0	31.1	-4.4		
JUNE	19.7	8.6	14.1	26.1	2.4	32.2	-1.7		
JULY	21.2	10.9	16.1	27.8	4.9	32.2	2.8		
AUGUST	20.8	10.6	15.7	26.7	4.9	31.1	2.2		
SEPTEMBER	18.7	9.1	13.9	24.3	2.5	30.0	-1.1		
OCTOBER	14.8	6.3	10.5	20.3	-1.1	25.0	-6.1		
NOVEMBER	9.7	3.0	6.3	14.8	-3.8	17.2	-8.3		
DECEMBER	7.2	1.0	4.1	12.2	-6.6	15.6	-10.6		
YEAR	13.7	5.0	9.3	29.1	-9.9	32.2	-16.1		

LECKFORD (HAMPSHIRE)
HEIGHT 117M. N.G.R. SU1411393365

MONTH	1941-70								
	AVERAGE DAILY			AVERAGE MONTHLY		ABSOLUTE			
	MAX.	MIN.	MEAN	MAX.	MIN.	MAX.	MIN.	DEGREES C	
	DEGREES C			DEGREES C		DEGREES C			
JANUARY	5.9	0.3	3.1	11.1	-6.7	13.3	-13.9		
FEBRUARY	6.5	0.5	3.5	11.8	-5.3	16.1	-11.1		
MARCH	9.7	1.8	5.7	15.8	-4.0	21.1	-8.3		
APRIL	13.0	4.1	8.5	19.9	-1.0	25.6	-3.3		
MAY	16.2	6.5	11.3	23.5	1.0	30.6	-2.2		
JUNE	19.4	9.3	14.3	25.7	4.6	30.6	0.6		
JULY	21.0	11.2	16.1	27.3	6.5	32.8	3.3		
AUGUST	20.7	11.1	15.9	26.6	6.4	31.1	3.9		
SEPTEMBER	18.3	9.6	13.9	23.6	3.8	28.9	0.0		
OCTOBER	14.5	6.9	10.7	19.8	0.0	25.6	-2.8		
NOVEMBER	9.5	3.5	6.5	14.3	-2.8	16.7	-5.0		
DECEMBER	7.1	1.5	4.3	12.2	-5.2	13.9	-11.1		
YEAR	13.5	5.5	9.5	28.8	-8.2	32.8	-13.9		

SOUTHAMPTON (HAMPSHIRE)
HEIGHT 3M. N.G.R. SU1411416112

MONTH	1941-70							
	AVERAGE DAILY			AVERAGE MONTHLY		ABSOLUTE		
	MAX.	MIN.	MEAN	MAX.	MIN.	MAX.	MIN.	DEGREES C
	DEGREES C			DEGREES C		DEGREES C		
JANUARY	7.4	1.6	4.5	12.3	-5.1	14.4	-10.6	
FEBRUARY	8.0	1.7	4.9	13.0	-4.1	17.2	-9.4	
MARCH	10.9	2.9	6.9	16.6	-2.9	21.7	-6.7	
APRIL	14.2	5.2	9.7	20.8	0.3	26.1	-1.7	
MAY	17.4	7.8	12.6	24.1	2.4	31.7	-1.7	
JUNE	20.5	10.9	15.7	26.7	6.3	31.7	3.3	
JULY	21.8	12.7	17.3	27.6	8.3	33.3	6.1	
AUGUST	21.5	12.6	17.1	26.8	8.0	33.9	6.1	
SEPTEMBER	19.5	10.7	15.1	24.3	4.8	29.4	1.7	
OCTOBER	15.9	8.0	11.9	21.0	1.0	23.9	-1.7	
NOVEMBER	11.1	4.5	7.8	15.8	-1.9	18.3	-3.9	
DECEMBER	8.5	2.6	5.5	13.2	-3.9	15.0	-7.2	
YEAR	14.7	6.8	10.7	29.1	-6.3	33.9	-10.6	

AVERAGES OF TEMPERATURE FOR THE UNITED KINGDOM

SOUTH FARNBOROUGH (HAMPSHIRE)
HEIGHT 69M. N.G.R. SU1411867548

MONTH	1941-70					
	AVERAGE DAILY			AVERAGE MONTHLY		ABSOLUTE
	MAX.	MIN.	MEAN	MAX.	MIN.	
	DEGREES C			DEGREES C		DEGREES C
JANUARY	6.1	1.1	3.6	11.6	-8.0	13.9 -14.2
FEBRUARY	6.9	1.0	3.9	12.6	-6.5	17.2 -16.7
MARCH	10.2	2.0	6.1	17.1	-5.3	22.2 -11.0
APRIL	13.5	4.2	8.9	20.7	-2.0	27.2 -5.7
MAY	16.8	6.9	11.9	24.5	0.0	32.2 -3.9
JUNE	20.2	10.0	15.1	26.8	4.7	32.2 0.9
JULY	21.6	12.0	16.8	28.6	6.7	34.4 3.8
AUGUST	21.1	11.7	16.4	27.1	6.1	31.7 3.5
SEPTEMBER	18.8	9.9	14.3	24.3	2.7	30.0 -1.1
OCTOBER	14.9	7.0	10.9	20.4	-1.4	26.1 -5.6
NOVEMBER	9.8	3.9	6.9	15.1	-4.1	18.3 -8.4
DECEMBER	7.2	2.0	4.6	12.5	-6.7	15.0 -13.3
YEAR	13.9	6.0	9.9	30.1	-10.0	34.4 -16.7

SOUTHSEA (HAMPSHIRE)
HEIGHT 2M. N.G.R. SZ1401640990

MONTH	1941-70					
	AVERAGE DAILY			AVERAGE MONTHLY		ABSOLUTE
	MAX.	MIN.	MEAN	MAX.	MIN.	
	DEGREES C			DEGREES C		DEGREES C
JANUARY	7.1	2.4	4.7	11.2	-3.7	14.4 -11.1
FEBRUARY	7.3	2.4	4.9	11.5	-3.0	15.0 -8.3
MARCH	9.8	3.7	6.7	14.6	-1.5	19.4 -5.0
APRIL	12.9	6.1	9.5	18.8	1.4	25.0 -1.1
MAY	16.1	9.0	12.5	22.0	4.1	29.4 0.6
JUNE	19.2	12.1	15.7	25.1	8.1	29.4 4.4
JULY	20.7	13.9	17.3	25.8	10.3	30.6 8.3
AUGUST	20.5	14.1	17.3	24.8	10.2	32.8 7.2
SEPTEMBER	18.6	12.6	15.6	22.8	7.5	26.1 3.9
OCTOBER	15.3	9.7	12.5	19.5	3.5	22.8 -0.6
NOVEMBER	10.8	5.9	8.3	15.1	0.2	16.7 -2.2
DECEMBER	8.4	3.7	6.1	12.5	-2.3	14.4 -6.1
YEAR	13.9	8.0	10.9	27.2	-5.2	32.8 -11.1

RYDE (ISLE OF WIGHT)
HEIGHT 4M. N.G.R. SZ1401595929

MONTH	1941-70					
	AVERAGE DAILY			AVERAGE MONTHLY		ABSOLUTE
	MAX.	MIN.	MEAN	MAX.	MIN.	
	DEGREES C			DEGREES C		DEGREES C
JANUARY	7.3	2.6	4.9	11.7	-3.2	13.9 -9.4
FEBRUARY	7.3	2.5	4.9	11.9	-2.4	15.6 -7.8
MARCH	9.6	3.7	6.7	14.6	-1.6	19.4 -5.0
APRIL	12.9	6.0	9.5	19.0	1.7	25.0 -1.1
MAY	15.9	8.7	12.3	22.0	3.9	30.6 0.6
JUNE	19.2	11.7	15.5	24.8	8.0	29.4 4.4
JULY	20.8	15.7	17.3	25.8	10.4	31.7 8.3
AUGUST	20.5	13.7	17.1	25.1	10.0	32.8 7.2
SEPTEMBER	18.5	12.2	15.3	21.8	7.5	26.7 4.4
OCTOBER	15.2	9.5	12.3	19.0	3.5	22.2 0.0
NOVEMBER	11.0	6.0	8.5	15.3	0.4	17.2 -2.2
DECEMBER	8.7	3.9	6.3	12.9	-2.2	15.6 -6.1
YEAR	13.9	7.9	10.9	27.1	-4.6	32.8 -9.4

AVERAGES OF TEMPERATURE FOR THE UNITED KINGDOM

ST CATHERINE'S POINT (ISLE OF WIGHT)
HEIGHT 16M. N.G.R. SZ1401506755

MONTH	1941-70						
	AVERAGE DAILY			AVERAGE MONTHLY		ABSOLUTE	
	MAX.	MIN.	MEAN	MAX.	MIN.	MAX.	MIN.
	DEGREES C			DEGREES C		DEGREES C	
JANUARY	7.0	3.2	5.1	10.6	-3.1	14.4	-8.0
FEBRUARY	6.8	2.7	4.7	10.7	-2.2	15.0	-7.8
MARCH	8.9	4.0	6.5	13.1	-0.9	17.2	-4.5
APRIL	11.4	5.8	8.6	16.9	1.4	21.7	-2.2
MAY	14.3	8.4	11.3	20.4	4.0	28.9	-0.6
JUNE	17.1	11.5	14.3	23.0	7.4	29.4	3.0
JULY	18.8	13.4	16.1	23.6	9.9	28.3	7.2
AUGUST	19.0	13.8	16.4	23.1	10.5	29.4	8.8
SEPTEMBER	17.7	12.9	15.3	21.4	8.1	26.1	3.9
OCTOBER	15.0	10.4	12.7	18.5	4.2	21.1	0.6
NOVEMBER	10.9	6.6	8.7	14.8	0.8	18.9	-2.8
DECEMBER	8.5	4.6	6.5	12.2	-1.4	15.0	-6.1
YEAR	12.9	8.1	10.5	25.3	-4.5	29.4	-8.0

SANDOWN (ISLE OF WIGHT)
HEIGHT 4M. N.G.R. SZ1401602844

MONTH	1941-70						
	AVERAGE DAILY			AVERAGE MONTHLY		ABSOLUTE	
	MAX.	MIN.	MEAN	MAX.	MIN.	MAX.	MIN.
	DEGREES C			DEGREES C		DEGREES C	
JANUARY	7.4	2.5	4.9	11.5	-3.6	13.3	-9.4
FEBRUARY	7.5	2.5	5.0	11.7	-2.7	14.4	-7.8
MARCH	9.8	3.7	6.7	14.1	-1.5	18.3	-7.8
APRIL	12.8	5.8	9.3	18.3	1.3	22.8	-1.1
MAY	15.8	8.5	12.1	21.1	3.6	26.1	0.0
JUNE	18.8	11.5	15.1	24.1	7.4	30.6	3.9
JULY	20.5	13.5	17.0	25.0	9.8	29.4	7.8
AUGUST	20.5	13.6	17.1	24.3	9.4	31.1	7.8
SEPTEMBER	18.7	12.3	15.5	22.3	6.9	25.6	3.3
OCTOBER	15.6	9.6	12.6	19.3	3.1	22.2	0.0
NOVEMBER	11.2	6.0	8.6	15.2	0.0	17.8	-2.2
DECEMBER	8.8	3.8	6.3	12.7	-2.1	14.4	-5.0
YEAR	13.9	7.8	10.9	26.2	-4.9	31.1	-9.4

BOGNOR REGIS (WEST SUSSEX)
HEIGHT 7M. N.G.R. SZ1401934989

MONTH	1941-70						
	AVERAGE DAILY			AVERAGE MONTHLY		ABSOLUTE	
	MAX.	MIN.	MEAN	MAX.	MIN.	MAX.	MIN.
	DEGREES C			DEGREES C		DEGREES C	
JANUARY	6.7	1.9	4.3	10.6	-4.4	12.2	-11.1
FEBRUARY	6.8	1.8	4.3	10.8	-3.3	13.9	-8.3
MARCH	8.9	3.2	6.0	13.4	-2.0	18.9	-6.1
APRIL	11.9	5.5	8.7	17.6	0.6	22.2	-2.8
MAY	15.0	8.3	11.7	20.8	3.1	25.6	-0.6
JUNE	18.0	11.3	14.7	23.5	6.9	28.3	3.3
JULY	19.5	13.1	16.3	24.6	9.0	28.9	6.7
AUGUST	19.6	13.3	16.5	23.7	8.8	32.2	7.2
SEPTEMBER	18.0	11.7	14.9	21.6	6.2	25.0	2.8
OCTOBER	14.9	9.0	11.9	18.3	2.4	21.1	-0.6
NOVEMBER	10.6	5.3	7.9	14.4	-0.8	17.2	-3.9
DECEMBER	8.2	3.1	5.7	12.0	-3.2	13.9	-8.3
YEAR	13.2	7.3	10.3	25.9	-5.9	32.2	-11.1

AVERAGES OF TEMPERATURE FOR THE UNITED KINGDOM

LITTLEHAMPTON (WEST SUSSEX)
HEIGHT 5M. N.G.R. TQ(51)033018

MONTH	1941-70					
	AVERAGE DAILY			AVERAGE MONTHLY		ABSOLUTE
	MAX.	MIN.	MEAN	MAX.	MIN.	
	DEGREES C			DEGREES C		DEGREES C
JANUARY	6.8	1.5	4.1	10.7	-4.9	12.2 -11.7
FEBRUARY	7.1	1.6	4.3	11.4	-4.0	14.4 -10.0
MARCH	9.5	3.0	6.3	14.7	-2.7	20.0 -6.7
APRIL	12.5	5.2	8.9	18.7	0.0	23.3 -2.2
MAY	15.6	8.0	11.8	22.0	2.4	28.3 -1.7
JUNE	18.5	11.1	14.8	24.4	6.3	28.3 2.2
JULY	20.0	12.9	16.5	25.8	8.4	30.6 6.7
AUGUST	20.0	13.0	16.5	24.4	8.0	33.3 5.6
SEPTEMBER	18.5	11.3	14.9	22.8	5.8	27.2 2.8
OCTOBER	15.3	8.5	11.9	19.0	1.7	22.2 -1.1
NOVEMBER	10.7	4.9	7.8	14.8	-1.6	16.7 -4.4
DECEMBER	8.3	2.7	5.5	12.3	-3.9	14.4 -9.4
YEAR	13.6	7.0	10.3	27.3	-6.6	33.3 -11.7

WORTHING (WEST SUSSEX)
HEIGHT 8M. N.G.R. TQ(51)153029

MONTH	1941-70					
	AVERAGE DAILY			AVERAGE MONTHLY		ABSOLUTE
	MAX.	MIN.	MEAN	MAX.	MIN.	
	DEGREES C			DEGREES C		DEGREES C
JANUARY	6.6	1.9	4.3	10.4	-4.3	12.2 -9.4
FEBRUARY	6.8	1.9	4.3	11.0	-3.3	13.3 -8.9
MARCH	9.1	3.4	6.3	13.8	-1.8	19.4 -5.6
APRIL	12.3	5.7	9.0	18.2	0.9	22.8 -1.7
MAY	15.5	8.6	12.1	21.3	3.6	27.2 0.0
JUNE	18.5	11.7	15.1	24.1	7.3	27.8 3.3
JULY	20.2	13.5	16.9	25.4	9.5	31.1 7.2
AUGUST	20.2	13.7	16.9	24.4	9.4	32.2 7.8
SEPTEMBER	18.7	12.2	15.5	22.7	6.8	26.1 2.8
OCTOBER	15.2	9.3	12.3	19.1	2.8	21.7 0.0
NOVEMBER	10.6	5.4	8.0	14.9	-0.4	17.2 -3.3
DECEMBER	8.1	3.1	5.6	12.1	-2.8	14.4 -8.3
YEAR	13.5	7.5	10.5	26.7	-5.6	32.2 -9.4

BEXHILL (EAST SUSSEX)
HEIGHT 4M. N.G.R. TQ(51)737072

MONTH	1941-70					
	AVERAGE DAILY			AVERAGE MONTHLY		ABSOLUTE
	MAX.	MIN.	MEAN	MAX.	MIN.	
	DEGREES C			DEGREES C		DEGREES C
JANUARY	6.5	1.9	4.2	10.5	-4.8	12.2 -11.7
FEBRUARY	6.7	1.9	4.3	10.7	-3.5	13.3 -9.4
MARCH	8.9	3.3	6.1	14.0	-2.1	18.3 -5.6
APRIL	11.9	5.6	8.7	18.1	0.5	21.7 -2.2
MAY	15.0	8.5	11.7	21.3	3.0	25.6 -0.6
JUNE	17.9	11.5	14.7	23.9	6.9	28.9 2.8
JULY	19.5	13.4	16.5	25.3	8.9	30.6 6.7
AUGUST	19.6	13.5	16.5	24.2	8.9	31.1 7.2
SEPTEMBER	18.1	12.1	15.1	22.4	6.3	27.2 1.7
OCTOBER	14.9	9.3	12.1	18.8	2.5	23.3 -0.6
NOVEMBER	10.6	5.5	8.1	14.6	-1.1	16.7 -4.4
DECEMBER	8.0	3.1	5.5	12.1	-3.3	15.0 -9.4
YEAR	13.1	7.5	10.3	26.6	-6.3	31.1 -11.7

AVERAGES OF TEMPERATURE FOR THE UNITED KINGDOM
DISTRICT 7A - ENGLAND NORTHWEST & ISLE OF MAN
MORECAMBE (LANCASHIRE)
HEIGHT 7M. N.G.R. SD(34)431645

MONTH	1941-70						
	AVERAGE DAILY			AVERAGE MONTHLY		ABSOLUTE	
	MAX.	MIN.	MEAN	MAX.	MIN.	MAX.	MIN.
	DEGREES C			DEGREES C		DEGREES C	
JANUARY	5.9	1.3	3.6	10.5	-5.1	13.9	-13.3
FEBRUARY	6.1	1.2	3.7	10.5	-4.0	15.0	-8.3
MARCH	8.7	2.8	5.7	14.7	-2.4	22.2	-7.8
APRIL	11.3	5.2	8.3	17.4	0.5	22.2	-1.7
MAY	15.1	8.0	11.5	22.6	2.7	26.7	0.0
JUNE	17.8	11.0	14.4	25.0	6.8	31.7	3.9
JULY	18.7	12.7	15.7	25.1	8.8	31.7	4.4
AUGUST	18.8	12.6	15.7	24.3	8.4	30.6	5.0
SEPTEMBER	16.8	10.9	13.9	21.6	5.4	28.3	1.7
OCTOBER	13.6	8.1	10.9	18.2	2.0	25.0	-1.7
NOVEMBER	9.3	4.4	6.9	13.4	-1.2	16.1	-4.4
DECEMBER	7.0	2.4	4.7	11.3	-3.5	13.9	-9.4
YEAR	12.4	6.7	9.5	27.2	-6.4	31.7	-13.3

NELSON (LANCASHIRE)
HEIGHT 165M. N.G.R. SD(34)872384

MONTH	1941-70						
	AVERAGE DAILY			AVERAGE MONTHLY		ABSOLUTE	
	MAX.	MIN.	MEAN	MAX.	MIN.	MAX.	MIN.
	DEGREES C			DEGREES C		DEGREES C	
JANUARY	4.9	0.0	2.5	10.4	-7.4	12.8	-12.2
FEBRUARY	5.1	0.1	2.6	10.2	-6.5	15.0	-12.2
MARCH	7.7	1.5	4.6	14.6	-4.7	21.7	-11.7
APRIL	10.8	3.5	7.1	17.6	-1.8	23.3	-4.0
MAY	14.3	6.1	10.2	22.0	0.3	26.7	-2.2
JUNE	17.3	9.1	13.2	24.3	3.7	28.9	0.0
JULY	18.2	11.0	14.6	24.4	6.2	30.0	3.3
AUGUST	17.9	10.9	14.4	24.0	5.5	31.7	3.3
SEPTEMBER	15.9	9.3	12.6	21.7	2.8	27.8	0.0
OCTOBER	12.6	6.6	9.6	17.8	-0.5	23.9	-3.9
NOVEMBER	8.3	3.2	5.7	12.9	-3.0	17.2	-7.2
DECEMBER	6.0	1.2	3.6	11.0	-5.6	13.3	-11.7
YEAR	11.6	5.2	8.4	26.7	-9.3	31.7	-12.2

STONYHURST (LANCASHIRE)
HEIGHT 115M. N.G.R. SD(34)692388

MONTH	1941-70						
	AVERAGE DAILY			AVERAGE MONTHLY		ABSOLUTE	
	MAX.	MIN.	MEAN	MAX.	MIN.	MAX.	MIN.
	DEGREES C			DEGREES C		DEGREES C	
JANUARY	5.3	0.3	2.8	10.5	-6.5	12.8	-12.8
FEBRUARY	5.7	0.4	3.1	10.5	-5.3	13.9	-11.7
MARCH	8.3	1.9	5.1	14.6	-3.8	21.7	-10.0
APRIL	11.4	4.0	7.7	17.7	-1.0	23.3	-3.9
MAY	15.0	6.7	10.9	22.1	1.1	26.7	-1.1
JUNE	17.8	9.6	13.7	25.0	4.8	29.4	1.1
JULY	18.6	11.4	15.0	24.8	7.1	29.4	4.4
AUGUST	18.3	11.2	14.7	24.0	6.6	29.4	3.3
SEPTEMBER	16.3	9.7	13.0	21.6	3.9	27.2	1.1
OCTOBER	13.0	7.1	10.1	17.9	0.5	23.3	-3.3
NOVEMBER	8.7	3.6	6.1	13.2	-2.5	17.8	-6.1
DECEMBER	6.4	1.5	3.9	11.2	-4.6	13.9	-8.9
YEAR	12.1	5.6	8.9	26.6	-8.0	29.4	-12.8

AVERAGES OF TEMPERATURE FOR THE UNITED KINGDOM

BIDSTON (MERSEYSIDE)

HEIGHT 60M. N.G.R. SJ(33)287898

MONTH	1941-70						
	AVERAGE DAILY			AVERAGE MONTHLY		ABSOLUTE	
	MAX.	MIN.	MEAN	MAX.	MIN.	MAX.	MIN.
	DEGREES C			DEGREES C		DEGREES C	
JANUARY	6.0	1.9	3.9	11.6	-3.8	13.9	-8.3
FEBRUARY	6.2	1.8	4.0	11.3	-3.0	15.6	-8.3
MARCH	8.6	3.1	5.9	14.9	-1.5	21.1	-7.2
APRIL	11.4	5.4	8.4	17.3	1.2	22.8	-1.1
MAY	14.7	8.0	11.3	22.0	3.8	26.7	0.6
JUNE	17.5	10.9	14.2	24.4	7.1	30.6	4.4
JULY	18.4	12.6	15.5	24.9	9.6	30.6	7.2
AUGUST	18.2	12.5	15.3	24.3	9.2	28.9	6.1
SEPTEMBER	16.3	11.0	13.7	21.7	7.2	26.7	4.4
OCTOBER	13.2	8.4	10.8	17.9	3.5	23.3	0.0
NOVEMBER	9.1	5.0	7.1	13.8	0.2	17.8	-3.9
DECEMBER	7.2	3.0	5.1	12.3	-2.5	14.4	-6.7
YEAR	12.2	7.0	9.6	26.7	-5.1	30.6	-8.3

SOUTHPORT (MERSEYSIDE)

HEIGHT 5M. N.G.R. SD(34)371207

MONTH	1941-70						
	AVERAGE DAILY			AVERAGE MONTHLY		ABSOLUTE	
	MAX.	MIN.	MEAN	MAX.	MIN.	MAX.	MIN.
	DEGREES C			DEGREES C		DEGREES C	
JANUARY	6.1	0.8	3.5	11.2	-6.5	13.9	-12.8
FEBRUARY	6.6	0.9	3.7	11.5	-5.7	16.7	-16.1
MARCH	9.1	2.3	5.7	15.5	-3.4	21.7	-9.4
APRIL	11.9	4.5	8.2	18.1	-1.2	23.9	-3.3
MAY	15.4	6.9	11.1	22.8	0.9	27.2	-1.7
JUNE	18.0	10.0	14.0	25.0	4.4	32.8	1.7
JULY	18.9	12.1	15.5	25.5	7.4	31.7	4.4
AUGUST	19.1	11.8	15.5	24.9	6.6	30.6	2.8
SEPTEMBER	17.3	10.1	13.7	22.7	3.6	28.9	0.6
OCTOBER	14.0	7.4	10.7	19.0	0.2	25.6	-3.9
NOVEMBER	9.6	3.9	6.7	13.9	-2.9	18.9	-6.7
DECEMBER	7.2	2.0	4.6	12.0	-5.3	14.4	-10.6
YEAR	12.8	6.1	9.5	27.6	-8.2	32.8	-16.1

MANCHESTER/RINGWAY AIRPORT (GREATER MANCHESTER)

HEIGHT 75M. N.G.R. SJ(33)821849

MONTH	1941-70						
	AVERAGE DAILY			AVERAGE MONTHLY		ABSOLUTE	
	MAX.	MIN.	MEAN	MAX.	MIN.	MAX.	MIN.
	DEGREES C			DEGREES C		DEGREES C	
JANUARY	5.5	1.2	3.3	11.5	-6.5	13.9	-13.9
FEBRUARY	6.3	1.0	3.7	11.7	-5.3	16.1	-13.1
MARCH	9.2	2.3	5.7	16.1	-4.2	21.7	-10.0
APRIL	12.3	4.4	8.3	19.1	-1.4	23.9	-3.9
MAY	15.7	6.9	11.3	23.4	1.1	28.3	-1.7
JUNE	18.8	9.9	14.3	25.8	5.0	31.1	2.2
JULY	19.6	11.7	15.7	26.1	7.3	31.1	5.0
AUGUST	19.4	11.5	15.5	25.5	6.6	31.7	4.4
SEPTEMBER	17.3	10.0	13.7	22.9	3.5	28.4	-2.8
OCTOBER	13.7	7.3	10.5	19.2	0.0	25.6	-4.4
NOVEMBER	8.9	4.0	6.5	14.1	-3.2	18.3	-8.3
DECEMBER	6.4	2.2	4.3	12.3	-5.5	13.9	-13.3
YEAR	12.8	6.0	9.4	27.9	-8.4	31.7	-13.9

AVERAGES OF TEMPERATURE FOR THE UNITED KINGDOM

MACCLESFIELD (CHESHIRE)
HEIGHT 152M. N.G.R. SJ(33)911741

MONTH	1941-70							
	AVERAGE DAILY			AVERAGE MONTHLY		ABSOLUTE		
	MAX.	MIN.	MEAN	MAX.	MIN.	MAX.	MIN.	
	DEGREES C			DEGREES C		DEGREES C		
JANUARY	5.1	0.3	2.7	10.4	-6.4	12.8	-13.9	
FEBRUARY	5.5	0.4	2.9	10.9	-5.4	15.6	-12.8	
MARCH	8.6	2.0	5.3	15.6	-4.1	22.8	-9.4	
APRIL	11.8	4.1	7.9	18.7	-1.1	23.9	-3.9	
MAY	15.4	6.8	11.1	23.2	1.2	29.4	-1.7	
JUNE	18.5	9.9	14.2	25.7	4.8	31.1	1.1	
JULY	19.3	11.5	15.4	25.8	7.3	31.1	5.0	
AUGUST	19.1	11.3	15.2	25.2	6.7	31.1	2.8	
SEPTEMBER	16.8	9.7	13.3	22.7	3.8	28.3	0.6	
OCTOBER	13.2	7.0	10.1	18.9	0.3	25.0	-3.3	
NOVEMBER	8.4	3.3	5.9	13.3	-2.7	18.3	-6.1	
DECEMBER	6.2	1.4	3.8	11.4	-5.0	13.9	-11.7	
YEAR	12.3	5.6	8.9	27.8	-8.2	31.1	-13.9	

DOUGLAS (ISLE OF MAN)
HEIGHT 87M. N.G.R. SC(24)382776

MONTH	1941-70						
	AVERAGE DAILY			AVERAGE MONTHLY		ABSOLUTE	
	MAX.	MIN.	MEAN	MAX.	MIN.	MAX.	MIN.
	DEGREES C			DEGREES C		DEGREES C	
JANUARY	6.7	2.5	4.6	10.3	-2.6	11.7	-7.2
FEBRUARY	6.6	2.1	4.3	10.2	-2.2	13.3	-6.1
MARCH	8.2	3.2	5.7	12.7	-1.3	18.3	-5.6
APRIL	10.5	4.8	7.7	14.9	0.6	18.3	-2.2
MAY	13.4	7.1	10.3	19.7	2.6	23.3	0.0
JUNE	16.2	9.8	13.0	22.2	6.1	26.7	4.4
JULY	17.2	11.3	14.3	22.0	7.9	27.8	4.4
AUGUST	17.1	11.5	14.3	21.3	7.9	26.7	5.6
SEPTEMBER	15.5	10.5	13.0	19.1	6.3	22.8	1.7
OCTOBER	12.9	8.5	10.7	16.4	3.1	20.6	-3.9
NOVEMBER	9.6	5.4	7.5	13.2	0.4	15.0	-3.9
DECEMBER	8.1	3.8	5.9	11.4	-1.3	12.8	-6.1
YEAR	11.8	6.7	9.3	23.6	-3.9	27.8	-7.2

POINT OF AYRE (ISLE OF MAN)
HEIGHT 9M. N.G.R. NX(25)463047

MONTH	1941-70						
	AVERAGE DAILY			AVERAGE MONTHLY		ABSOLUTE	
	MAX.	MIN.	MEAN	MAX.	MIN.	MAX.	MIN.
	DEGREES C			DEGREES C		DEGREES C	
JANUARY	6.9	3.5	5.2	11.5	-2.5	14.4	-6.0
FEBRUARY	7.0	3.0	5.0	11.5	-2.6	14.4	-7.8
MARCH	8.8	3.7	6.3	13.7	-1.8	20.0	-6.7
APRIL	11.6	5.2	8.4	16.2	0.3	19.4	-3.9
MAY	14.3	7.3	10.8	19.6	2.4	23.9	-1.5
JUNE	17.3	10.1	13.7	22.2	5.6	26.7	2.5
JULY	18.5	11.6	15.1	22.8	7.5	26.7	5.0
AUGUST	18.4	11.9	15.1	22.5	7.5	27.2	5.0
SEPTEMBER	16.7	11.1	13.9	20.7	6.1	23.9	2.2
OCTOBER	13.7	9.3	11.5	18.0	3.6	20.6	0.0
NOVEMBER	10.0	6.5	8.3	14.4	0.4	18.3	-3.9
DECEMBER	8.1	4.8	6.5	12.4	-1.4	15.0	-5.0
YEAR	12.6	7.3	9.9	23.9	-3.9	27.2	-7.8

AVERAGES OF TEMPERATURE FOR THE UNITED KINGDOM
DISTRICT 7B - WALES NORTH
ABER (GWYNEDD)
HEIGHT 18M. N.G.R. SH(23)650728

MONTH	1941-70						
	AVERAGE DAILY			AVERAGE MONTHLY		ABSOLUTE	
	MAX.	MIN.	MEAN	MAX.	MIN.	MAX.	MIN.
	DEGREES C			DEGREES C		DEGREES C	
JANUARY	8.0	2.8	5.4	13.2	-2.9	18.3	-7.8
FEBRUARY	7.7	2.5	5.1	12.7	-2.6	16.7	-6.7
MARCH	10.0	3.8	6.9	15.7	-1.2	22.8	-5.0
APRIL	12.1	5.7	8.9	17.4	0.9	25.0	-1.7
MAY	14.9	7.8	11.3	21.1	2.9	25.6	1.1
JUNE	17.7	10.5	14.1	23.7	5.9	31.1	3.3
JULY	18.7	12.1	15.4	24.2	8.1	31.7	5.6
AUGUST	18.7	12.3	15.5	24.4	8.1	28.9	5.0
SEPTEMBER	17.2	11.1	14.1	22.3	6.2	26.1	3.3
OCTOBER	14.6	8.7	11.7	19.6	3.4	23.9	0.6
NOVEMBER	10.9	5.7	8.3	15.9	0.4	20.6	-2.8
DECEMBER	9.1	4.1	6.6	13.7	-1.7	17.8	-9.4
YEAR	13.3	7.3	10.3	26.5	-4.4	31.7	-9.4

VALLEY (GWYNEDD)
HEIGHT 10M. N.G.R. SH(23)310758

MONTH	1941-70						
	AVERAGE DAILY			AVERAGE MONTHLY		ABSOLUTE	
	MAX.	MIN.	MEAN	MAX.	MIN.	MAX.	MIN.
	DEGREES C			DEGREES C		DEGREES C	
JANUARY	7.2	3.2	5.2	10.9	-4.1	13.9	-12.2
FEBRUARY	7.3	2.7	5.0	11.3	-3.7	16.1	-12.2
MARCH	9.5	3.6	6.5	15.1	-2.4	20.6	-8.3
APRIL	11.5	5.4	8.5	17.0	0.1	20.6	-2.8
MAY	14.4	7.6	11.0	21.0	2.3	26.7	0.0
JUNE	16.8	10.4	13.6	23.6	5.9	30.6	1.2
JULY	18.1	12.0	15.1	24.1	7.5	32.8	3.9
AUGUST	18.3	12.2	15.3	23.7	7.3	29.4	5.4
SEPTEMBER	16.9	11.2	14.1	21.6	5.6	26.1	2.8
OCTOBER	14.2	8.9	11.5	18.4	2.6	25.0	-1.1
NOVEMBER	10.5	6.1	8.3	14.3	-0.5	17.8	-3.9
DECEMBER	8.5	4.6	6.5	12.0	-2.1	13.9	-7.0
YEAR	12.8	7.3	10.1	26.2	-5.7	32.8	-12.2

HAWARDEN BRIDGE (CLWYD)
HEIGHT 5M. N.G.R. SJ(33)314694

MONTH	1941-70						
	AVERAGE DAILY			AVERAGE MONTHLY		ABSOLUTE	
	MAX.	MIN.	MEAN	MAX.	MIN.	MAX.	MIN.
	DEGREES C			DEGREES C		DEGREES C	
JANUARY	6.8	1.0	3.9	12.5	-6.8	15.0	-15.0
FEBRUARY	7.3	1.2	4.3	13.0	-5.5	17.2	-17.8
MARCH	9.9	2.4	6.1	16.6	-3.8	22.2	-12.2
APRIL	13.2	4.7	8.9	19.3	-1.0	24.4	-3.9
MAY	16.5	7.1	11.8	23.3	0.8	28.3	-1.7
JUNE	19.4	10.0	14.7	25.8	4.2	31.7	1.1
JULY	20.3	11.9	16.1	26.3	6.9	32.8	5.0
AUGUST	20.3	11.7	16.0	25.7	6.3	31.1	2.2
SEPTEMBER	18.2	10.0	14.1	23.6	3.6	28.9	0.0
OCTOBER	14.6	7.2	10.9	19.8	-0.2	25.0	-4.4
NOVEMBER	10.1	4.1	7.1	15.2	-2.6	21.1	-6.1
DECEMBER	7.9	2.0	4.9	13.4	-5.2	16.7	-11.1
YEAR	13.7	6.1	9.9	28.1	-9.3	32.8	-17.8

AVERAGES OF TEMPERATURE FOR THE UNITED KINGDOM

PRESTATYN (CLWYD)

HEIGHT 4M. N.G.R. SJ1331063834

MONTH	1941-70					
	AVERAGE DAILY			AVERAGE MONTHLY		ABSOLUTE
	MAX.	MIN.	MEAN	MAX.	MIN.	
	DEGREES C			DEGREES C		DEGREES C
JANUARY	7.3	2.1	4.7	12.6	-4.5	15.0 -12.2
FEBRUARY	7.4	1.9	4.7	12.7	-4.3	16.7 -11.1
MARCH	9.8	3.2	6.5	16.3	-2.9	23.9 -7.8
APRIL	12.2	5.2	8.7	18.2	0.0	25.6 -3.9
MAY	15.3	7.6	11.5	22.2	2.6	27.2 0.6
JUNE	18.0	10.6	14.3	24.5	5.8	31.7 3.3
JULY	19.1	12.4	15.7	24.9	8.2	31.7 5.6
AUGUST	19.2	12.5	15.9	25.0	8.0	30.6 4.4
SEPTEMBER	17.7	11.1	14.4	23.1	5.7	29.4 3.9
OCTOBER	14.7	8.3	11.5	19.7	2.3	26.1 -1.1
NOVEMBER	10.6	5.1	7.9	15.3	-1.0	21.7 -5.6
DECEMBER	8.6	3.2	5.9	13.5	-3.4	16.1 -9.4
YEAR	13.3	6.9	10.1	27.4	-6.7	31.7 -12.2

RHYL (CLWYD)

HEIGHT 9M. N.G.R. SJ1331002807

MONTH	1941-70					
	AVERAGE DAILY			AVERAGE MONTHLY		ABSOLUTE
	MAX.	MIN.	MEAN	MAX.	MIN.	
	DEGREES C			DEGREES C		DEGREES C
JANUARY	7.2	2.0	4.6	12.4	-5.0	15.0 -11.7
FEBRUARY	7.3	1.8	4.5	12.6	-4.3	16.1 -12.2
MARCH	9.6	3.3	6.5	16.2	-2.7	23.3 -10.6
APRIL	12.0	5.3	8.7	18.0	-0.2	23.9 -2.8
MAY	15.0	7.6	11.3	21.9	1.8	26.1 0.0
JUNE	17.7	10.5	14.1	24.4	5.1	31.1 2.2
JULY	18.9	12.3	15.6	24.7	7.3	32.8 5.6
AUGUST	18.9	12.1	15.5	24.6	7.3	30.0 4.4
SEPTEMBER	17.4	11.0	14.2	22.7	5.0	30.0 2.8
OCTOBER	14.4	8.2	11.3	19.4	1.8	25.6 -2.2
NOVEMBER	10.4	5.0	7.7	15.0	-1.5	20.0 -4.4
DECEMBER	8.4	3.1	5.7	13.3	-3.3	16.1 -8.9
YEAR	13.1	6.9	10.0	27.4	-7.1	32.8 -12.2

AVERAGES OF TEMPERATURE FOR THE UNITED KINGDOM
DISTRICT 8A - WALES SOUTH
CARDIFF (SOUTH GLAMORGAN)
HEIGHT 62M. N.G.R. ST(31)195793

MONTH	1941-70						
	AVERAGE DAILY			AVERAGE MONTHLY		ABSOLUTE	
	MAX.	MIN.	MEAN	MAX.	MIN.	MAX.	MIN.
	DEGREES C			DEGREES C		DEGREES C	
JANUARY	6.8	1.5	4.1	11.4	-4.9	15.1	-16.7
FEBRUARY	6.9	1.5	4.2	12.0	-3.5	16.1	-9.4
MARCH	10.0	2.8	6.4	15.8	-2.5	21.1	-8.9
APRIL	13.2	5.0	9.1	19.4	0.0	23.9	-2.8
MAY	16.2	7.7	11.9	23.0	2.6	28.9	-0.6
JUNE	19.2	10.7	14.9	25.5	6.3	30.6	3.3
JULY	20.4	12.3	16.3	26.7	8.1	31.1	6.7
AUGUST	20.1	12.3	16.2	25.5	8.0	30.0	5.6
SEPTEMBER	18.0	10.7	14.3	23.0	5.3	27.2	1.7
OCTOBER	14.5	8.0	11.3	19.4	1.8	25.0	-2.2
NOVEMBER	10.2	4.7	7.5	14.8	-1.1	18.3	-3.9
DECEMBER	8.0	2.7	5.3	12.5	-3.3	15.0	-8.3
YEAR	13.6	6.7	10.1	28.1	-6.3	31.1	-16.7

AVERAGES OF TEMPERATURE FOR THE UNITED KINGDOM
DISTRICT 88 - ENGLAND SOUTHWEST
LONG ASHTON (AVON)
HEIGHT 51M. N.G.R. ST(31)537699

MONTH	1941-70						
	AVERAGE DAILY			AVERAGE MONTHLY		ABSOLUTE	
	MAX.	MIN.	MEAN	MAX.	MIN.	MAX.	MIN.
	DEGREES C			DEGREES C		DEGREES C	
JANUARY	7.0	1.1	4.1	12.0	-6.0	13.9	-12.2
FEBRUARY	7.3	1.3	4.3	12.2	-4.7	16.7	-14.4
MARCH	10.2	2.5	6.3	16.4	-3.5	21.7	-10.6
APRIL	13.3	4.6	8.9	19.7	-0.6	24.4	-3.3
MAY	16.3	7.0	11.7	23.4	1.0	28.9	-3.9
JUNE	19.4	10.2	14.8	25.9	5.1	30.0	0.6
JULY	20.6	12.0	16.3	27.2	6.9	32.2	4.4
AUGUST	20.3	11.7	16.0	25.9	6.5	31.7	3.9
SEPTEMBER	18.3	10.0	14.1	23.4	3.8	28.3	0.6
OCTOBER	14.8	7.3	11.1	20.0	0.0	26.1	-3.3
NOVEMBER	10.3	4.0	7.1	15.0	-2.9	18.9	-6.1
DECEMBER	8.1	2.3	5.2	13.0	-4.5	15.6	-8.9
YEAR	13.8	6.2	10.0	28.7	-7.7	32.2	-14.4

WESTON-SUPER-MARE (AVON)
HEIGHT 9M. N.G.R. ST(31)318602

MONTH	1941-70						
	AVERAGE DAILY			AVERAGE MONTHLY		ABSOLUTE	
	MAX.	MIN.	MEAN	MAX.	MIN.	MAX.	MIN.
	DEGREES C			DEGREES C		DEGREES C	
JANUARY	7.1	2.0	4.5	11.6	-5.0	13.9	-10.6
FEBRUARY	7.4	1.9	4.7	12.2	-3.7	16.1	-10.6
MARCH	10.1	3.2	6.7	16.2	-2.5	22.2	-6.1
APRIL	13.0	5.6	9.3	19.2	0.6	24.4	-2.2
MAY	16.1	8.2	12.1	22.9	2.7	28.3	-1.1
JUNE	19.1	11.5	15.3	25.2	7.3	31.1	2.8
JULY	20.6	13.3	16.9	26.6	9.1	32.8	6.7
AUGUST	20.3	13.1	16.7	25.4	8.9	31.1	6.7
SEPTEMBER	18.5	11.5	15.0	23.4	5.7	28.3	1.7
OCTOBER	15.1	8.6	11.9	20.0	2.0	25.6	-1.7
NOVEMBER	10.5	5.3	7.9	14.9	-1.5	18.3	-6.1
DECEMBER	8.2	3.3	5.7	12.9	-3.2	16.1	-7.2
YEAR	13.8	7.3	10.5	28.2	-6.3	32.8	-10.6

CANNINGTON (SOMERSET)
HEIGHT 23M. N.G.R. ST(31)258400

MONTH	1941-70						
	AVERAGE DAILY			AVERAGE MONTHLY		ABSOLUTE	
	MAX.	MIN.	MEAN	MAX.	MIN.	MAX.	MIN.
	DEGREES C			DEGREES C		DEGREES C	
JANUARY	7.4	1.8	4.6	12.6	-5.4	15.6	-15.6
FEBRUARY	7.6	1.8	4.7	13.0	-4.5	16.1	-11.7
MARCH	10.3	2.9	6.6	15.8	-3.2	20.6	-8.3
APRIL	13.3	5.1	9.2	19.1	-0.2	23.9	-2.8
MAY	16.2	7.4	11.8	22.9	1.5	26.3	-1.7
JUNE	19.0	10.9	14.9	25.2	5.7	30.0	2.2
JULY	20.7	12.6	16.7	26.9	8.3	32.2	5.0
AUGUST	20.3	12.5	16.4	25.8	7.6	31.1	5.0
SEPTEMBER	18.4	10.7	14.5	23.3	4.1	28.9	0.0
OCTOBER	15.1	8.0	11.5	19.8	0.8	25.6	-3.9
NOVEMBER	10.7	4.8	7.7	15.3	-2.2	17.8	-5.6
DECEMBER	8.5	3.0	5.7	13.6	-3.8	15.6	-8.3
YEAR	14.0	6.8	10.4	28.3	-7.1	32.2	-15.6

AVERAGES OF TEMPERATURE FOR THE UNITED KINGDOM

BURNEMOUTH (DORSET)

HEIGHT 40M. N.G.R. SZ(40)071917

MONTH	1941-70						
	AVERAGE DAILY			AVERAGE MONTHLY		ABSOLUTE	
	MAX.	MIN.	MEAN	MAX.	MIN.	MAX.	MIN.
	DEGREES C			DEGREES C		DEGREES C	
JANUARY	7.1	1.6	4.3	11.4	-5.1	12.8	-11.1
FEBRUARY	7.4	1.7	4.5	11.9	-4.4	14.4	-10.0
MARCH	10.0	2.9	6.5	15.2	-3.1	21.1	-8.3
APRIL	13.2	5.1	9.1	19.4	-0.2	26.1	-2.2
MAY	16.1	7.5	11.8	22.5	1.9	30.6	-1.7
JUNE	19.1	10.7	14.9	25.2	5.9	31.1	2.8
JULY	20.7	12.5	16.6	26.3	8.0	32.2	5.6
AUGUST	20.4	12.5	16.5	25.0	7.7	33.9	5.6
SEPTEMBER	18.3	10.9	14.6	22.8	5.2	27.8	1.7
OCTOBER	15.1	8.2	11.7	19.3	1.1	22.8	-2.8
NOVEMBER	10.7	4.8	7.7	14.9	-1.8	17.8	-4.4
DECEMBER	8.3	2.8	5.5	12.6	-4.1	13.9	-7.8
YEAR	13.9	6.8	10.3	27.7	-6.6	33.9	-11.1

SHAFESBURY (DORSET)

HEIGHT 207M. N.G.R. ST(31)861228

MONTH	1941-70						
	AVERAGE DAILY			AVERAGE MONTHLY		ABSOLUTE	
	MAX.	MIN.	MEAN	MAX.	MIN.	MAX.	MIN.
	DEGREES C			DEGREES C		DEGREES C	
JANUARY	5.7	0.4	3.1	10.5	-6.0	12.8	-12.8
FEBRUARY	6.1	0.4	3.3	11.2	-5.1	14.4	-11.1
MARCH	9.0	1.8	5.4	14.6	-3.7	20.0	-8.3
APRIL	12.2	3.9	8.1	18.4	-0.9	23.9	-4.4
MAY	14.9	6.2	10.5	22.0	1.2	28.9	-2.8
JUNE	18.3	9.3	13.8	24.7	4.9	31.1	1.1
JULY	19.6	11.2	15.4	25.8	7.2	30.6	4.4
AUGUST	19.2	11.2	15.2	24.4	7.1	30.6	5.0
SEPTEMBER	17.0	9.6	13.3	22.0	4.3	27.2	1.7
OCTOBER	13.5	7.1	10.3	18.6	1.1	23.9	-5.6
NOVEMBER	9.3	3.6	6.5	13.8	-2.1	17.8	-6.7
DECEMBER	7.1	1.7	4.4	11.7	-4.3	15.0	-8.9
YEAR	12.7	5.5	9.1	27.1	-7.5	31.1	-12.8

SWANAGE (DORSET)

HEIGHT 11M. N.G.R. SZ(40)030794

MONTH	1941-70						
	AVERAGE DAILY			AVERAGE MONTHLY		ABSOLUTE	
	MAX.	MIN.	MEAN	MAX.	MIN.	MAX.	MIN.
	DEGREES C			DEGREES C		DEGREES C	
JANUARY	7.7	2.6	5.1	11.5	-3.7	12.8	-9.4
FEBRUARY	7.6	2.5	5.1	11.8	-2.8	13.9	-7.8
MARCH	9.4	3.6	6.5	13.7	-1.9	18.3	-6.7
APRIL	12.3	5.6	8.9	17.9	0.9	21.7	-2.2
MAY	15.0	8.1	11.5	20.8	2.9	27.8	-0.6
JUNE	18.2	11.0	14.6	23.6	6.4	29.4	3.9
JULY	19.7	12.8	16.3	24.5	8.4	28.9	5.0
AUGUST	19.9	13.0	16.5	23.8	8.3	27.2	5.6
SEPTEMBER	18.1	11.5	14.8	21.5	6.0	25.6	2.8
OCTOBER	15.1	9.1	12.1	18.7	2.0	21.1	-1.1
NOVEMBER	11.1	5.6	8.3	15.1	-0.8	17.2	-3.9
DECEMBER	9.0	3.7	6.3	12.9	-2.8	14.4	-6.1
YEAR	13.6	7.4	10.5	26.0	-5.2	29.4	-9.4

AVERAGES OF TEMPERATURE FOR THE UNITED KINGDOM

EXMOUTH (DEVON)
HEIGHT 59M. N.G.R. SY1301015813

MONTH	1941-70								
	AVERAGE DAILY			AVERAGE MONTHLY			ABSOLUTE		
	MAX.	MIN.	MEAN	MAX.	MIN.	MEAN	MAX.	MIN.	MEAN
			DEGREES C			DEGREES C			DEGREES C
JANUARY	7.6	2.3	4.9	12.2	-4.6		13.9	-11.1	
FEBRUARY	7.5	2.0	4.7	12.2	-3.6		14.4	-10.6	
MARCH	9.6	3.4	6.5	14.4	-2.3		17.8	-6.7	
APRIL	12.3	5.3	8.8	17.6	0.5		22.2	-3.3	
MAY	14.9	7.6	11.3	20.7	2.7		27.8	-1.1	
JUNE	18.0	10.6	14.3	23.8	6.5		27.8	2.8	
JULY	19.5	12.3	15.9	24.5	8.7		28.3	7.2	
AUGUST	19.3	12.4	15.9	23.5	8.1		30.0	4.4	
SEPTEMBER	17.5	11.0	14.3	21.2	5.2		27.8	1.7	
OCTOBER	14.6	8.4	11.5	18.6	1.6		20.6	-2.2	
NOVEMBER	10.7	5.1	7.9	15.0	-1.1		16.7	-4.4	
DECEMBER	8.7	3.3	6.0	13.0	-3.3		15.0	-6.7	
YEAR	13.3	7.0	10.1	25.9	-6.4		30.0	-11.1	

HARTLAND POINT (DEVON)
HEIGHT 91M. N.G.R. SS1211231277

MONTH	1941-70								
	AVERAGE DAILY			AVERAGE MONTHLY			ABSOLUTE		
	MAX.	MIN.	MEAN	MAX.	MIN.	MEAN	MAX.	MIN.	MEAN
			DEGREES C			DEGREES C			DEGREES C
JANUARY	7.3	4.3	5.8	11.2	-1.8		13.3	-6.6	
FEBRUARY	6.9	3.5	5.2	11.1	-1.6		16.1	-7.2	
MARCH	8.8	4.7	6.7	14.1	-0.2		19.8	-4.4	
APRIL	10.7	6.4	8.5	16.7	2.0		24.4	-5.9	
MAY	13.2	8.6	10.9	19.7	4.7		25.6	-0.6	
JUNE	15.8	11.4	13.6	21.5	7.8		27.8	4.3	
JULY	17.3	13.2	15.3	23.0	10.2		30.0	6.2	
AUGUST	17.5	13.5	15.5	22.6	10.4		31.1	8.2	
SEPTEMBER	16.3	12.4	14.3	21.0	8.5		25.0	6.0	
OCTOBER	13.9	10.1	12.0	18.6	5.2		24.4	1.7	
NOVEMBER	10.4	7.1	8.7	14.4	2.1		16.7	-0.7	
DECEMBER	8.5	5.5	7.0	12.4	-0.6		16.1	-5.6	
YEAR	12.2	8.4	10.3	25.1	-3.5		31.1	-7.2	

ILFRACOMBE (DEVON)
HEIGHT 8M. N.G.R. SS1211520478

MONTH	1941-70								
	AVERAGE DAILY			AVERAGE MONTHLY			ABSOLUTE		
	MAX.	MIN.	MEAN	MAX.	MIN.	MEAN	MAX.	MIN.	MEAN
			DEGREES C			DEGREES C			DEGREES C
JANUARY	8.2	4.1	6.1	12.1	-1.3		13.9	-6.1	
FEBRUARY	7.8	3.7	5.7	12.1	-1.3		16.1	-6.7	
MARCH	9.8	4.9	7.3	15.1	0.2		20.0	-5.0	
APRIL	11.9	6.8	9.3	17.6	2.4		23.9	-1.1	
MAY	14.6	9.1	11.9	20.8	4.8		26.1	2.2	
JUNE	17.2	12.0	14.6	23.1	8.6		30.0	5.6	
JULY	18.6	13.8	16.2	24.2	10.9		28.9	7.8	
AUGUST	18.9	14.1	16.5	24.0	10.9		30.0	8.9	
SEPTEMBER	17.5	12.9	15.2	21.8	8.8		26.7	5.6	
OCTOBER	14.8	10.5	12.7	19.3	5.6		24.4	2.8	
NOVEMBER	11.3	7.3	9.3	14.8	2.3		18.3	-1.1	
DECEMBER	9.3	5.4	7.3	13.1	-0.3		15.6	-6.1	
YEAR	13.3	8.7	11.0	26.4	-2.9		30.0	-6.7	

AVERAGES OF TEMPERATURE FOR THE UNITED KINGDOM

PLYMOUTH/THE HOE (DEVON)

HEIGHT 36M. N.O.R. SX(20)478537

MONTH	1941-70						
	AVERAGE DAILY			AVERAGE MONTHLY		ABSOLUTE	
	MAX.	MIN.	MEAN	MAX.	MIN.	MAX.	MIN.
	DEGREES C			DEGREES C		DEGREES C	
JANUARY	8.3	3.3	5.8	11.8	-3.1	13.3	-8.9
FEBRUARY	8.2	3.0	5.6	12.0	-2.7	15.0	-8.9
MARCH	10.4	4.4	7.4	15.0	-1.2	18.3	-6.7
APRIL	12.9	6.3	9.6	18.4	1.3	23.9	-2.2
MAY	15.5	8.5	12.0	21.6	3.3	26.7	-0.6
JUNE	18.2	11.4	14.8	24.2	7.1	28.9	4.4
JULY	19.5	12.9	16.2	25.0	9.0	29.4	7.2
AUGUST	19.4	13.1	16.3	24.1	8.6	30.6	5.0
SEPTEMBER	17.9	11.7	14.8	22.1	6.3	27.8	3.9
OCTOBER	15.1	9.4	12.3	19.3	2.8	22.8	-0.6
NOVEMBER	11.3	6.1	8.7	14.9	-0.2	16.7	-5.0
DECEMBER	9.5	4.3	6.9	12.9	-2.1	15.0	-6.1
YEAR	13.9	7.9	10.9	26.3	-4.9	30.6	-8.9

PLYMOUTH/MOUNT BATTEN (DEVON)

HEIGHT 27M. N.O.R. SX(20)492529

MONTH	1941-70						
	AVERAGE DAILY			AVERAGE MONTHLY		ABSOLUTE	
	MAX.	MIN.	MEAN	MAX.	MIN.	MAX.	MIN.
	DEGREES C			DEGREES C		DEGREES C	
JANUARY	8.0	3.8	5.9	11.9	-3.6	13.9	-8.9
FEBRUARY	7.9	3.2	5.5	11.9	-3.0	15.0	-8.3
MARCH	9.9	4.3	7.1	14.5	-1.6	19.4	-7.0
APRIL	12.3	6.1	9.2	17.5	0.7	22.2	-1.7
MAY	14.9	8.2	11.5	21.0	2.8	26.1	-0.6
JUNE	17.6	11.1	14.3	23.7	6.3	27.8	1.7
JULY	19.0	12.7	15.9	24.7	8.0	28.9	6.1
AUGUST	19.0	12.7	15.9	23.6	7.8	30.6	3.9
SEPTEMBER	17.5	11.6	14.5	21.8	5.5	27.2	2.8
OCTOBER	14.8	9.4	12.1	19.0	2.2	23.3	-1.7
NOVEMBER	11.1	6.4	8.7	14.9	-0.5	16.7	-3.9
DECEMBER	9.2	4.9	7.1	12.9	-2.1	14.4	-5.7
YEAR	13.4	7.9	10.7	26.0	-5.1	30.6	-8.9

TEIGNMOUTH (DEVON)

HEIGHT 6M. N.O.R. SX(20)941728

MONTH	1941-70						
	AVERAGE DAILY			AVERAGE MONTHLY		ABSOLUTE	
	MAX.	MIN.	MEAN	MAX.	MIN.	MAX.	MIN.
	DEGREES C			DEGREES C		DEGREES C	
JANUARY	8.4	3.3	5.9	12.7	-3.0	15.0	-9.4
FEBRUARY	8.3	3.1	5.7	12.7	-2.5	15.0	-7.8
MARCH	10.1	4.3	7.2	14.4	-1.3	16.7	-6.7
APRIL	12.8	6.2	9.5	17.7	1.3	21.7	-1.7
MAY	15.5	8.6	12.1	20.7	3.7	26.1	0.6
JUNE	18.6	11.6	15.1	23.7	7.1	29.4	4.4
JULY	20.2	13.3	16.7	24.4	9.5	27.2	7.8
AUGUST	20.1	13.2	16.7	23.8	8.9	29.4	5.6
SEPTEMBER	18.2	11.8	15.0	21.8	6.3	26.7	2.8
OCTOBER	15.2	9.3	12.3	18.9	2.9	21.7	-1.1
NOVEMBER	11.5	6.1	8.8	15.3	0.3	17.2	-2.8
DECEMBER	9.6	4.4	7.0	13.6	-1.8	15.6	-5.6
YEAR	14.0	7.9	10.9	25.4	-4.5	29.4	-9.4

AVERAGES OF TEMPERATURE FOR THE UNITED KINGDOM

TORBAY (DEVON)

HEIGHT 8M. N.G.R. SX1201909638

MONTH	1941-70								
	AVERAGE DAILY					AVERAGE MONTHLY		ABSOLUTE	
	MAX.	MIN.	MEAN			MAX.	MIN.	MAX.	MIN.
				DEGREES C				DEGREES C	DEGREES C
JANUARY	8.4	3.0	5.7			12.4	-3.3	15.0	-8.9
FEBRUARY	8.3	2.9	5.6			12.7	-2.6	16.7	-8.3
MARCH	10.2	4.1	7.1			14.6	-1.5	17.2	-7.1
APRIL	13.1	6.0	9.5			18.0	1.2	22.8	-1.7
MAY	15.5	8.3	11.9			21.0	3.2	25.6	-0.6
JUNE	18.6	11.4	15.0			23.8	7.0	28.3	4.4
JULY	20.0	13.0	16.5			24.7	9.0	28.3	6.7
AUGUST	19.9	13.0	16.5			23.8	8.6	30.6	6.1
SEPTEMBER	18.1	11.7	14.9			22.0	6.2	27.2	3.9
OCTOBER	15.2	9.2	12.2			18.9	2.5	21.1	-0.6
NOVEMBER	11.5	5.8	8.7			15.3	-0.2	18.3	-2.8
DECEMBER	9.6	4.1	6.9			13.6	-1.8	18.3	-5.0
YEAR	14.0	7.7	10.9			25.7	-4.5	30.6	-8.9

FALMOUTH (CORNWALL)

HEIGHT 51M. N.G.R. SW101802325

MONTH	1941-70								
	AVERAGE DAILY			AVERAGE MONTHLY		ABSOLUTE			
	MAX.	MIN.	MEAN	MAX.	MIN.	MAX.	MIN.		
	DEGREES C			DEGREES C		DEGREES C			
JANUARY	8.9	4.0	6.5	12.3	-2.2	13.9	-7.2		
FEBRUARY	8.5	3.5	6.0	12.4	-2.0	14.4	-7.8		
MARCH	10.2	5.0	7.6	14.0	-0.4	16.7	-5.6		
APRIL	12.5	6.3	9.4	16.8	1.9	22.8	-0.6		
MAY	14.9	8.4	11.7	19.9	3.7	26.7	0.6		
JUNE	17.8	11.1	14.5	22.9	7.1	28.3	4.4		
JULY	19.2	12.7	15.9	23.5	9.2	27.8	7.2		
AUGUST	19.2	12.9	16.1	23.0	9.5	29.4	6.7		
SEPTEMBER	17.5	11.7	14.6	21.0	7.1	25.0	3.9		
OCTOBER	14.9	9.7	12.3	18.1	4.4	21.1	1.1		
NOVEMBER	11.7	6.5	9.1	14.8	1.0	16.7	-1.1		
DECEMBER	9.9	5.0	7.5	12.9	-0.5	15.0	-4.4		
YEAR	13.8	8.1	10.9	24.6	-4.0	29.4	-7.8		

GULVAL (CORNWALL)

HEIGHT 15M. N.G.R. SW101486317

MONTH	1941-70								
	AVERAGE DAILY			AVERAGE MONTHLY		ABSOLUTE			
	MAX.	MIN.	MEAN	MAX.	MIN.	MAX.	MIN.		
	DEGREES C			DEGREES C		DEGREES C			
JANUARY	9.2	4.3	6.7	12.2	-1.9	13.3	-10.6		
FEBRUARY	8.9	3.8	6.3	12.3	-1.6	14.4	-6.7		
MARCH	10.5	4.9	7.7	14.2	-0.2	18.3	-5.0		
APRIL	12.7	6.4	9.5	17.1	1.9	23.3	-0.6		
MAY	15.1	8.5	11.8	20.2	3.9	26.7	0.6		
JUNE	17.8	11.3	14.5	23.3	6.7	28.3	3.9		
JULY	19.2	12.8	16.0	24.0	8.7	29.4	6.7		
AUGUST	19.3	13.0	16.1	23.3	9.1	28.9	6.1		
SEPTEMBER	17.6	11.9	14.7	21.1	7.2	26.1	4.4		
OCTOBER	15.1	9.8	12.5	18.1	4.4	22.2	1.1		
NOVEMBER	11.9	6.9	9.4	14.9	1.0	17.2	-1.1		
DECEMBER	10.3	5.4	7.9	13.1	-0.4	15.0	-4.4		
YEAR	14.0	8.3	11.1	25.3	-3.5	29.4	-10.6		

AVERAGES OF TEMPERATURE FOR THE UNITED KINGDOM

LIZARD (CORNWALL)

HEIGHT 73M. N.G.R. SW(10)701119

MONTH	1941-70							
	AVERAGE DAILY			AVERAGE MONTHLY		ABSOLUTE		
	MAX.	MIN.	MEAN	MAX.	MIN.	MAX.	MIN.	
	DEGREES C			DEGREES C		DEGREES C		
JANUARY	8.6	5.0	6.8	11.6	-1.0	13.9	-6.1	
FEBRUARY	8.2	4.4	6.3	11.5	-0.9	13.3	-7.8	
MARCH	9.7	5.4	7.5	12.9	0.4	15.6	-3.6	
APRIL	11.8	6.6	9.2	16.1	2.6	20.2	-0.6	
MAY	13.9	8.6	11.3	18.1	4.3	25.0	0.0	
JUNE	16.6	11.2	13.9	21.5	7.7	25.6	5.5	
JULY	18.2	12.6	15.4	22.3	9.5	26.5	7.3	
AUGUST	18.4	13.1	15.7	22.1	9.8	30.0	8.4	
SEPTEMBER	16.9	12.3	14.6	20.0	8.8	24.4	3.9	
OCTOBER	14.5	10.4	12.5	17.5	5.3	20.6	1.7	
NOVEMBER	11.5	7.5	9.5	14.5	2.5	16.3	-0.4	
DECEMBER	9.8	6.1	7.9	12.5	0.3	13.9	-4.2	
YEAR	13.2	8.6	10.9	23.7	-2.7	30.0	-7.8	

NEWQUAY (CORNWALL)

HEIGHT 54M. N.G.R. SW(10)812614

MONTH	1941-70							
	AVERAGE DAILY			AVERAGE MONTHLY		ABSOLUTE		
	MAX.	MIN.	MEAN	MAX.	MIN.	MAX.	MIN.	
	DEGREES C			DEGREES C		DEGREES C		
JANUARY	8.4	3.9	6.1	12.1	-2.7	13.9	-8.9	
FEBRUARY	8.1	3.2	5.7	12.0	-2.6	14.4	-8.9	
MARCH	10.1	4.7	7.4	14.9	-1.1	20.0	-7.2	
APRIL	12.2	6.3	9.3	17.2	1.1	22.2	-1.1	
MAY	14.6	8.4	11.5	20.3	3.1	26.1	0.0	
JUNE	17.1	11.1	14.1	22.6	6.6	27.8	2.2	
JULY	18.4	12.9	15.7	23.4	8.8	30.0	6.1	
AUGUST	18.7	12.9	15.8	23.4	8.6	29.4	5.6	
SEPTEMBER	17.4	11.7	14.5	21.8	6.3	25.6	3.3	
OCTOBER	14.7	9.5	12.1	18.5	3.6	22.2	-0.6	
NOVEMBER	11.3	6.4	8.9	14.5	0.0	16.1	-2.8	
DECEMBER	9.5	5.0	7.3	12.8	-1.3	15.0	-5.6	
YEAR	13.4	8.0	10.7	25.3	-4.7	30.0	-8.9	

PENZANCE (CORNWALL)

HEIGHT 19M. N.G.R. SW(10)473300

MONTH	1941-70							
	AVERAGE DAILY			AVERAGE MONTHLY		ABSOLUTE		
	MAX.	MIN.	MEAN	MAX.	MIN.	MAX.	MIN.	
	DEGREES C			DEGREES C		DEGREES C		
JANUARY	9.4	4.5	6.9	12.4	-1.9	13.9	-8.3	
FEBRUARY	9.2	3.9	6.5	12.6	-1.6	14.4	-6.7	
MARCH	10.8	5.3	8.1	14.3	-0.4	17.2	-6.7	
APRIL	13.0	6.6	9.8	17.1	1.9	22.2	-1.7	
MAY	15.3	8.8	12.1	19.8	3.7	26.1	0.6	
JUNE	18.1	11.2	14.7	22.6	7.0	28.3	4.4	
JULY	19.5	12.8	16.1	23.5	9.0	28.9	5.6	
AUGUST	19.5	12.9	16.2	23.1	9.1	29.4	5.6	
SEPTEMBER	17.9	11.9	14.9	21.2	6.9	26.1	3.9	
OCTOBER	15.3	9.9	12.6	18.4	4.3	22.2	0.0	
NOVEMBER	12.1	6.9	9.5	15.1	1.1	17.2	-1.7	
DECEMBER	10.4	5.6	8.0	13.2	-0.4	14.4	-4.4	
YEAR	14.2	8.4	11.3	24.5	-3.6	29.4	-8.3	

AVERAGES OF TEMPERATURE FOR THE UNITED KINGDOM

SCILLY/ST MARY'S (CORNWALL)
 HEIGHT 48M. N.G.R. SV1001913121

MONTH	1941-70						
	AVERAGE DAILY			AVERAGE MONTHLY		ABSOLUTE	
	MAX.	MIN.	MEAN	MAX.	MIN.	MAX.	MIN.
	DEGREES C			DEGREES C		DEGREES C	
JANUARY	9.1	6.2	7.7	11.9	0.6	13.9	-3.9
FEBRUARY	8.9	5.6	7.3	12.1	1.1	13.3	-5.0
MARCH	10.5	6.5	8.5	13.5	2.2	16.1	-2.3
APRIL	12.2	7.5	9.9	15.5	4.0	19.4	1.7
MAY	14.4	9.3	11.9	18.2	5.8	21.7	2.4
JUNE	17.1	11.7	14.4	20.7	8.9	26.1	6.7
JULY	18.7	13.3	16.0	22.1	10.9	25.6	9.3
AUGUST	19.0	13.6	16.3	22.1	11.2	27.8	8.9
SEPTEMBER	17.5	12.8	15.1	20.2	9.6	24.4	6.7
OCTOBER	14.9	11.0	12.9	18.0	7.0	20.6	3.9
NOVEMBER	11.8	8.6	10.2	14.8	4.5	17.0	2.2
DECEMBER	10.1	7.3	8.7	12.8	2.8	14.4	-1.0
YEAR	13.7	9.5	11.6	23.0	-0.6	27.8	-5.0

AVERAGES OF TEMPERATURE FOR THE UNITED KINGDOM
NORTHERN IRELAND
MONEYDIG (LONDONDERRY)
HEIGHT 34M. IRISH GRID IC(24)890170

MONTH	1941-70						
	AVERAGE DAILY			AVERAGE MONTHLY		ABSOLUTE	
	MAX.	MIN.	MEAN	MAX.	MIN.	MAX.	MIN.
	DEGREES C			DEGREES C		DEGREES C	
JANUARY	6.2	0.7	3.5	11.2	-7.1	13.9	-16.7
FEBRUARY	6.9	0.6	3.7	11.5	-6.4	14.4	-15.6
MARCH	9.4	2.0	5.7	14.8	-4.5	20.6	-13.9
APRIL	12.1	3.5	7.8	17.5	-2.6	21.1	-6.7
MAY	14.9	5.6	10.3	21.5	-0.5	25.0	-3.4
JUNE	17.4	8.6	13.0	23.8	2.7	28.3	-1.1
JULY	18.1	10.2	14.1	23.0	4.8	27.8	2.2
AUGUST	18.1	9.9	14.0	22.4	3.8	27.2	0.1
SEPTEMBER	16.2	8.6	12.4	20.7	2.7	25.0	-0.6
OCTOBER	13.2	6.5	9.9	17.9	-0.1	21.7	-3.9
NOVEMBER	9.2	3.0	6.1	13.6	-3.4	16.7	-6.9
DECEMBER	7.2	1.9	4.5	12.0	-5.1	15.0	-10.0
YEAR	12.4	5.1	8.7	25.0	-9.0	28.3	-16.7

BELFAST/ALDERGROVE AIRPORT (ANTRIM)
HEIGHT 68M. IRISH GRID IJ(33)147798

MONTH	1941-70						
	AVERAGE DAILY			AVERAGE MONTHLY		ABSOLUTE	
	MAX.	MIN.	MEAN	MAX.	MIN.	MAX.	MIN.
	DEGREES C			DEGREES C		DEGREES C	
JANUARY	5.8	1.3	3.5	10.9	-6.8	13.3	-12.8
FEBRUARY	6.5	1.1	3.8	10.9	-5.9	13.9	-11.7
MARCH	9.0	2.4	5.7	14.6	-4.3	20.2	-12.2
APRIL	11.8	3.9	7.9	17.1	-2.2	20.6	-4.4
MAY	14.7	6.1	10.4	20.9	-0.4	26.1	-3.3
JUNE	17.4	9.2	13.3	23.5	3.4	28.3	-1.2
JULY	18.1	10.7	14.4	23.0	5.3	28.3	2.2
AUGUST	18.0	10.5	14.3	22.5	4.7	27.8	1.7
SEPTEMBER	16.0	9.3	12.7	20.6	3.3	25.6	-2.2
OCTOBER	12.9	7.2	10.1	17.6	0.1	21.8	-3.9
NOVEMBER	8.9	3.9	6.4	13.3	-3.5	16.1	-6.6
DECEMBER	6.7	2.5	4.6	11.6	-5.3	14.4	-10.7
YEAR	12.1	5.7	8.9	24.9	-8.6	28.3	-12.8

HILLSBOROUGH (DOWN)
HEIGHT 116M. IRISH GRID IJ(33)251577

MONTH	1941-70						
	AVERAGE DAILY			AVERAGE MONTHLY		ABSOLUTE	
	MAX.	MIN.	MEAN	MAX.	MIN.	MAX.	MIN.
	DEGREES C			DEGREES C		DEGREES C	
JANUARY	6.1	1.2	3.7	10.9	-5.0	12.8	-10.0
FEBRUARY	6.4	1.1	3.7	10.8	-4.1	13.3	-7.8
MARCH	8.6	2.1	5.3	14.1	-3.3	19.4	-10.0
APRIL	11.3	3.8	7.5	16.4	-1.4	20.0	-3.3
MAY	14.0	5.9	9.9	20.0	0.3	24.4	-2.2
JUNE	16.8	8.8	12.8	22.6	3.9	27.2	0.0
JULY	17.7	10.3	14.0	22.5	6.1	26.7	3.9
AUGUST	17.6	10.2	13.9	21.7	5.6	26.7	2.8
SEPTEMBER	15.7	9.1	12.4	20.3	3.8	24.4	0.0
OCTOBER	12.7	7.0	9.9	17.2	1.0	22.2	-1.7
NOVEMBER	8.9	3.6	6.3	13.4	-1.7	16.1	-5.0
DECEMBER	7.2	2.2	4.7	11.7	-3.8	13.9	-8.3
YEAR	11.9	5.4	8.7	24.0	-6.4	27.2	-10.0

AVERAGES OF TEMPERATURE FOR THE UNITED KINGDOM

ARMAGH (ARMAGH)

HEIGHT 62M. IRISH GRID IH1231878458

MONTH	1941-70						
	AVERAGE DAILY			AVERAGE MONTHLY		ABSOLUTE	
	MAX.	MIN.	MEAN	MAX.	MIN.	MAX.	MIN.
	DEGREES C			DEGREES C		DEGREES C	
JANUARY	6.7	1.2	3.9	11.6	-5.6	13.9	-11.1
FEBRUARY	7.4	1.2	4.3	11.8	-4.4	14.4	-10.6
MARCH	10.0	2.6	6.3	15.6	-3.5	21.7	-12.2
APRIL	12.7	4.0	8.3	18.0	-1.3	21.7	-4.4
MAY	15.5	6.3	10.9	21.7	0.7	25.6	-1.7
JUNE	18.3	9.2	13.7	24.3	4.3	28.3	0.6
JULY	19.0	10.8	14.9	24.0	6.4	28.9	4.4
AUGUST	18.8	10.6	14.7	23.1	5.6	28.3	2.2
SEPTEMBER	16.8	9.2	13.0	21.2	3.6	26.7	-0.6
OCTOBER	13.6	6.9	10.3	18.0	0.7	21.7	-2.2
NOVEMBER	9.5	3.5	6.5	14.0	-2.9	16.7	-6.7
DECEMBER	7.6	2.1	4.9	12.2	-4.4	15.0	-8.9
YEAR	13.0	5.6	9.3	25.7	-7.1	28.9	-12.2

SECTION TWO

STATIONS WITH 25 TO 29 YEARS RECORD

THE DAILY AVERAGES FOR THESE STATIONS REFER TO
THE 30 YEARS 1941-70 BUT THE MONTHLY AVERAGES
AND ABSOLUTE TEMPERATURES REFER ONLY TO THE
PERIOD GIVEN AT THE HEAD OF EACH TABLE.

AVERAGES OF TEMPERATURE FOR THE UNITED KINGDOM
DISTRICT D - SCOTLAND NORTH
BALTASOUND (SHETLAND ISLANDS)
HEIGHT 24M. N.G.R. HP(412)697089

MONTH	1941-50.53-70					
	AVERAGE DAILY			AVERAGE MONTHLY		ABSOLUTE
	MAX.	MIN.	MEAN	MAX.	MIN.	
	DEGREES C			DEGREES C		DEGREES C
JANUARY	5.4	0.8	3.1	9.1	-4.9	10.6 -10.0
FEBRUARY	5.5	0.7	3.1	9.0	-4.3	11.1 -8.3
MARCH	6.7	1.7	4.2	10.6	-3.5	15.0 -7.2
APRIL	8.8	3.0	5.9	12.9	-2.2	20.0 -6.7
MAY	10.8	5.1	7.9	15.0	0.6	20.0 -1.7
JUNE	13.4	7.6	10.5	17.8	3.3	22.8 1.1
JULY	14.8	9.2	12.0	18.4	5.0	25.0 1.1
AUGUST	14.8	9.4	12.1	18.2	5.0	22.2 2.8
SEPTEMBER	13.3	8.2	10.7	16.7	3.1	18.9 0.6
OCTOBER	10.7	6.1	8.4	14.2	0.3	16.7 -3.3
NOVEMBER	7.9	3.3	5.6	10.7	-1.8	12.8 -6.1
DECEMBER	6.4	1.9	4.1	9.8	-3.8	11.7 -7.8
YEAR	9.9	4.7	7.3	19.7	-6.4	25.0 -10.0

KIRKWALL AIRPORT (ORKNEY ISLANDS)
HEIGHT 26M. N.G.R. HY(310)483076

MONTH	1941-44.46-70					
	AVERAGE DAILY			AVERAGE MONTHLY		ABSOLUTE
	MAX.	MIN.	MEAN	MAX.	MIN.	
	DEGREES C			DEGREES C		DEGREES C
JANUARY	5.4	1.8	3.6	9.4	-3.4	11.7 -7.8
FEBRUARY	5.5	1.3	3.4	9.1	-3.6	13.9 -8.3
MARCH	7.0	2.4	4.7	11.4	-2.6	17.8 -6.1
APRIL	9.3	3.4	6.3	13.8	-1.3	17.8 -4.9
MAY	11.3	5.6	8.5	16.2	0.8	20.0 -2.1
JUNE	13.9	8.1	11.0	19.2	3.6	23.3 1.0
JULY	15.0	9.7	12.3	19.5	5.8	23.9 2.8
AUGUST	15.3	10.0	12.7	19.4	5.8	23.3 3.7
SEPTEMBER	13.9	8.9	11.4	18.0	4.3	23.3 0.6
OCTOBER	11.3	7.1	9.2	15.4	1.6	19.4 -1.7
NOVEMBER	8.1	4.3	6.2	11.5	-0.7	15.0 -4.2
DECEMBER	6.2	2.3	4.3	10.4	-2.0	12.8 -7.6
YEAR	10.2	5.4	7.8	20.9	-5.2	23.9 -8.3

BENBECULA (WESTERN ISLANDS)
HEIGHT 6M. N.G.R. NF(08)782555

MONTH	1945-70					
	AVERAGE DAILY			AVERAGE MONTHLY		ABSOLUTE
	MAX.	MIN.	MEAN	MAX.	MIN.	
	DEGREES C			DEGREES C		DEGREES C
JANUARY	6.5	2.7	4.6	10.4	-3.9	11.7 -10.0
FEBRUARY	6.7	2.3	4.5	9.8	-3.8	11.7 -10.6
MARCH	8.3	3.5	5.9	12.2	-2.3	17.8 -6.1
APRIL	10.2	4.7	7.5	13.9	-0.6	18.9 -4.4
MAY	12.7	6.7	9.7	18.8	1.5	22.8 -2.9
JUNE	15.0	9.7	12.3	20.6	5.0	25.6 1.9
JULY	15.7	10.7	13.2	20.3	7.2	27.2 4.1
AUGUST	16.0	10.8	13.4	19.6	6.5	25.6 3.3
SEPTEMBER	14.5	9.8	12.1	18.1	4.7	22.8 0.6
OCTOBER	12.1	8.1	10.1	15.7	1.9	19.4 -1.7
NOVEMBER	9.1	4.9	7.0	12.6	-1.5	15.6 -6.1
DECEMBER	7.4	3.9	5.7	11.1	-2.3	15.0 -10.5
YEAR	11.2	6.5	8.9	22.9	-5.8	27.2 -10.6

AVERAGES OF TEMPERATURE FOR THE UNITED KINGDOM

STORNOWAY (WESTERN ISLANDS)
HEIGHT 3M. N.G.R. NB191459332

MONTH	1943-70						
	AVERAGE DAILY			AVERAGE MONTHLY		ABSOLUTE	
	MAX.	MIN.	MEAN	MAX.	MIN.	MAX.	MIN.
	DEGREES C			DEGREES C		DEGREES C	
JANUARY	6.1	2.0	4.1	10.8	-5.9	12.2	-12.2
FEBRUARY	6.5	1.6	4.1	10.3	-5.0	12.8	-10.6
MARCH	8.3	2.9	5.6	12.4	-3.6	17.2	-8.4
APRIL	10.1	3.8	6.9	13.8	-1.9	16.7	-8.6
MAY	12.3	6.0	9.1	17.7	0.1	21.7	-2.8
JUNE	14.8	8.5	11.7	20.1	3.4	24.4	0.6
JULY	15.7	10.1	12.9	19.7	5.0	25.0	2.5
AUGUST	15.8	10.0	12.9	19.6	4.2	24.4	1.7
SEPTEMBER	14.4	8.8	11.6	17.9	2.9	21.7	-0.4
OCTOBER	12.0	6.9	9.5	15.9	0.1	19.4	-4.4
NOVEMBER	8.8	4.0	6.4	12.4	-2.9	15.0	-7.8
DECEMBER	7.0	2.9	4.9	11.6	-4.5	16.1	-11.2
YEAR	11.0	5.6	8.3	21.8	-7.6	25.0	-12.2

CAPE WRATH (HIGHLAND)
HEIGHT 112M. N.G.R. NC1291259747

MONTH	1941-70 WITH BREAKS						
	AVERAGE DAILY			AVERAGE MONTHLY		ABSOLUTE	
	MAX.	MIN.	MEAN	MAX.	MIN.	MAX.	MIN.
	DEGREES C			DEGREES C		DEGREES C	
JANUARY	5.9	2.6	4.3	10.6	-2.2	15.0	-5.0
FEBRUARY	5.7	2.1	3.9	10.1	-2.2	13.9	-6.9
MARCH	7.0	3.1	5.1	12.6	-1.8	20.6	-5.0
APRIL	8.3	4.2	6.3	14.0	-0.8	16.7	-6.0
MAY	10.5	6.2	8.3	16.9	1.5	22.8	-0.8
JUNE	12.9	8.6	10.7	20.3	5.1	25.6	-0.6
JULY	13.7	9.9	11.8	19.4	7.4	26.1	5.6
AUGUST	14.2	10.4	12.3	20.6	7.5	27.2	5.6
SEPTEMBER	13.2	9.4	11.3	18.5	5.5	22.8	1.7
OCTOBER	11.3	7.7	9.5	16.7	2.3	22.8	-0.6
NOVEMBER	8.3	5.0	6.7	12.6	0.4	16.7	-3.0
DECEMBER	6.9	3.6	5.3	11.3	-1.1	17.2	-4.5
YEAR	9.8	6.1	7.9	22.8	-3.7	27.2	-6.9

FORT AUGUSTUS (HIGHLAND)
HEIGHT 21M. N.G.R. NH1281361091

MONTH	1941-47.52-70						
	AVERAGE DAILY			AVERAGE MONTHLY		ABSOLUTE	
	MAX.	MIN.	MEAN	MAX.	MIN.	MAX.	MIN.
	DEGREES C			DEGREES C		DEGREES C	
JANUARY	5.2	-0.3	2.5	10.6	-8.8	15.6	-18.3
FEBRUARY	6.1	-0.5	2.8	10.7	-7.9	13.9	-13.9
MARCH	8.7	1.6	5.1	14.3	-5.0	21.1	-12.2
APRIL	11.1	3.1	7.1	17.0	-3.0	21.1	-6.1
MAY	14.0	5.7	9.9	21.1	-0.1	25.0	-2.2
JUNE	16.7	8.7	12.7	24.3	3.1	29.4	0.0
JULY	17.0	10.4	13.7	23.7	5.0	29.4	2.8
AUGUST	17.6	10.3	13.9	23.7	4.1	30.6	-0.6
SEPTEMBER	15.5	8.4	11.9	21.1	1.8	25.6	-3.3
OCTOBER	12.3	5.9	9.1	17.3	-0.6	22.8	-3.9
NOVEMBER	8.2	2.3	5.3	12.9	-4.3	17.2	-11.7
DECEMBER	6.3	0.9	3.6	11.5	-6.5	13.9	-16.7
YEAR	11.6	4.7	8.1	26.0	-10.6	30.6	-18.3

AVERAGES OF TEMPERATURE FOR THE UNITED KINGDOM

STRATHY (HIGHLAND)

HEIGHT 37M. N.G.R. NC(29)830609

MONTH	1941.45-70								
	AVERAGE DAILY			AVERAGE MONTHLY		ABSOLUTE			
	MAX.	MIN.	MEAN	MAX.	MIN.	MAX.	MIN.		
	DEGREES C			DEGREES C		DEGREES C			
JANUARY	5.3	-0.3	2.5	10.4	-7.3	12.8	-14.4		
FEBRUARY	5.7	-0.7	2.5	10.3	-8.1	15.0	-15.0		
MARCH	8.1	1.0	4.5	14.5	-5.9	21.7	-14.4		
APRIL	10.6	2.5	6.5	16.5	-3.7	21.1	-7.2		
MAY	13.2	4.7	8.9	20.3	-0.9	26.7	-3.9		
JUNE	16.1	7.5	11.8	23.7	1.6	27.8	-1.7		
JULY	16.5	9.1	12.8	22.9	3.9	30.0	1.1		
AUGUST	16.6	8.9	12.7	22.6	3.5	30.0	-1.1		
SEPTEMBER	15.1	7.7	11.4	20.7	2.2	25.0	-1.1		
OCTOBER	12.4	5.5	8.9	18.0	-1.0	23.3	-7.2		
NOVEMBER	8.3	2.2	5.3	12.8	-3.7	17.2	-11.7		
DECEMBER	6.3	0.9	3.6	11.4	-5.2	14.4	-13.3		
YEAR	11.2	4.1	7.7	25.4	-10.2	30.0	-15.0		

AVERAGES OF TEMPERATURE FOR THE UNITED KINGDOM
DISTRICT 1 - SCOTLAND EAST
ABERDEEN/DYCE AIRPORT (GRAMPIAN)
HEIGHT 58M. N.G.R. NJ(38)883125

MONTH	1943-44.46-70								
	AVERAGE DAILY			AVERAGE MONTHLY		ABSOLUTE			
	MAX.	MIN.	MEAN	MAX.	MIN.	MAX.	MIN.		
	DEGREES C			DEGREES C		DEGREES C			
JANUARY	4.7	-0.2	2.3	10.8	-9.4	13.3	-18.9		
FEBRUARY	5.4	-0.2	2.6	11.4	-8.3	16.1	-20.6		
MARCH	7.7	1.2	4.5	14.1	-5.9	20.6	-17.8		
APRIL	10.7	2.6	6.7	17.6	-3.3	21.7	-6.8		
MAY	12.7	5.0	8.9	19.3	-0.5	23.3	-3.3		
JUNE	16.1	7.9	12.0	23.1	2.5	28.9	-0.1		
JULY	17.5	9.6	13.5	23.7	3.9	28.3	0.1		
AUGUST	17.1	9.4	13.3	22.4	2.9	27.2	0.2		
SEPTEMBER	15.5	8.0	11.7	20.9	1.3	25.6	-2.8		
OCTOBER	12.4	5.8	9.1	17.8	-1.4	21.7	-6.1		
NOVEMBER	8.0	2.6	5.3	13.1	-5.3	16.7	-11.7		
DECEMBER	5.7	1.0	3.3	11.6	-7.3	13.9	-13.3		
YEAR	11.1	4.4	7.7	24.9	-12.0	28.9	-20.6		

FORRES (GRAMPIAN)
HEIGHT 50M. N.G.R. NJ(38)047587

MONTH	1941-7.52-70								
	AVERAGE DAILY			AVERAGE MONTHLY		ABSOLUTE			
	MAX.	MIN.	MEAN	MAX.	MIN.	MAX.	MIN.		
	DEGREES C			DEGREES C		DEGREES C			
JANUARY	5.5	-0.2	2.7	11.5	-7.0	14.4	-13.3		
FEBRUARY	6.1	-0.3	2.9	11.5	-6.4	16.1	-14.4		
MARCH	8.7	1.4	5.1	15.1	-4.4	20.6	-10.6		
APRIL	11.5	2.9	7.2	17.9	-2.5	22.8	-6.1		
MAY	14.0	5.3	9.7	21.2	-0.4	25.0	-2.2		
JUNE	17.1	8.2	12.7	23.9	2.8	27.8	-0.6		
JULY	18.1	9.9	14.0	23.8	5.2	28.3	1.7		
AUGUST	17.7	9.8	13.7	23.5	4.7	30.6	1.1		
SEPTEMBER	16.0	8.5	12.3	21.7	2.7	25.6	-1.1		
OCTOBER	12.7	5.9	9.3	18.5	-0.4	24.4	-5.6		
NOVEMBER	8.4	2.3	5.3	13.5	-3.8	16.1	-11.7		
DECEMBER	6.5	1.0	3.7	12.0	-5.5	13.9	-16.7		
YEAR	11.9	4.6	8.3	25.6	-9.0	30.6	-16.7		

KIRKCALDY (FIFE)
HEIGHT 32M. N.G.R. NT(36)268912

MONTH	1941-70 WITH BREAKS								
	AVERAGE DAILY			AVERAGE MONTHLY		ABSOLUTE			
	MAX.	MIN.	MEAN	MAX.	MIN.	MAX.	MIN.		
	DEGREES C			DEGREES C		DEGREES C			
JANUARY	5.6	-0.2	2.7	10.7	-6.6	13.9	-14.4		
FEBRUARY	6.2	-0.1	3.1	10.8	-6.2	14.4	-13.3		
MARCH	8.4	1.5	4.9	13.3	-4.5	18.3	-14.4		
APRIL	11.4	3.5	7.5	17.4	-2.2	21.1	-5.0		
MAY	14.0	5.6	9.8	20.1	0.3	25.0	-5.0		
JUNE	17.0	8.3	12.8	23.0	3.7	26.1	-0.6		
JULY	18.5	10.5	14.5	23.4	6.2	28.3	3.9		
AUGUST	18.1	10.2	14.1	22.9	5.4	27.8	2.8		
SEPTEMBER	16.2	8.7	12.5	20.4	3.5	25.6	-1.7		
OCTOBER	13.0	6.2	9.6	17.3	-0.3	21.1	-2.8		
NOVEMBER	8.7	2.4	5.5	13.4	-3.6	18.3	-9.4		
DECEMBER	6.5	0.7	3.6	11.6	-5.3	17.8	-8.9		
YEAR	12.0	4.8	8.4	24.9	-8.6	28.3	-14.4		

AVERAGES OF TEMPERATURE FOR THE UNITED KINGDOM

DUNBAR (LOTHIAN)
HEIGHT 23M. N.G.R. NT(36)672791

MONTH	1941-48.50-70					
	AVERAGE DAILY			AVERAGE MONTHLY		ABSOLUTE
	MAX.	MIN.	MEAN	MAX.	MIN.	
	DEGREES C			DEGREES C		DEGREES C
JANUARY	6.1	1.0	3.5	11.6	-5.0	14.4 -12.2
FEBRUARY	6.3	1.1	3.7	11.1	-4.4	16.1 -9.4
MARCH	8.3	2.5	5.4	13.9	-2.8	21.1 -12.8
APRIL	10.8	4.1	7.5	17.0	-0.8	20.6 -3.9
MAY	12.8	6.3	9.5	18.9	1.6	23.3 -1.7
JUNE	16.1	9.1	12.6	22.5	5.0	27.8 2.2
JULY	17.7	10.7	14.2	23.0	6.9	31.1 2.8
AUGUST	17.4	10.8	14.1	22.7	6.6	28.3 3.9
SEPTEMBER	16.0	9.6	12.8	20.8	4.8	23.9 -0.6
OCTOBER	13.2	7.2	10.2	17.7	1.7	22.8 -1.7
NOVEMBER	9.1	3.8	6.5	14.1	-1.9	18.3 -6.1
DECEMBER	7.2	2.1	4.7	12.5	-3.6	15.6 -8.3
YEAR	11.7	5.7	8.7	24.8	-6.7	31.1 -12.8

PENICUIK (LOTHIAN)
HEIGHT 189M. N.G.R. NT(36)233599

MONTH	1943-50.53-70					
	AVERAGE DAILY			AVERAGE MONTHLY		ABSOLUTE
	MAX.	MIN.	MEAN	MAX.	MIN.	
	DEGREES C			DEGREES C		DEGREES C
JANUARY	4.7	-0.9	1.9	10.2	-8.8	12.8 -14.4
FEBRUARY	5.2	-1.0	2.1	10.0	-8.8	14.4 -13.9
MARCH	7.7	0.6	4.1	14.5	-5.9	20.6 -11.4
APRIL	10.8	2.5	6.7	17.6	-3.4	22.8 -6.7
MAY	13.9	4.8	9.3	21.5	-0.7	25.0 -3.3
JUNE	17.1	7.9	12.5	23.8	2.4	27.8 -1.7
JULY	18.0	9.6	13.8	23.7	4.3	29.4 1.1
AUGUST	17.8	9.3	13.5	23.3	3.8	27.2 1.1
SEPTEMBER	15.7	7.8	11.7	20.6	1.8	25.6 -2.8
OCTOBER	12.4	5.2	8.8	17.5	-1.4	23.3 -4.4
NOVEMBER	7.8	1.8	4.8	12.8	-5.0	18.9 -10.0
DECEMBER	5.8	0.2	3.0	10.5	-6.9	13.9 -12.2
YEAR	11.4	4.0	7.7	25.7	-10.8	29.4 -14.4

MARCHMONT (BORDERS)
HEIGHT 152M. N.G.R. NT(36)743484

MONTH	1941-48.50-70					
	AVERAGE DAILY			AVERAGE MONTHLY		ABSOLUTE
	MAX.	MIN.	MEAN	MAX.	MIN.	
	DEGREES C			DEGREES C		DEGREES C
JANUARY	4.8	-0.5	2.1	9.8	-7.0	12.2 -13.3
FEBRUARY	5.3	-0.5	2.4	10.1	-6.6	15.0 -11.7
MARCH	7.8	1.3	4.5	14.2	-4.5	20.6 -11.1
APRIL	10.9	3.1	7.0	17.9	-2.1	22.2 -6.1
MAY	13.8	5.2	9.5	20.7	0.1	25.6 -2.2
JUNE	17.1	8.2	12.7	23.5	3.8	28.3 1.1
JULY	18.2	9.9	14.1	23.5	5.7	29.4 2.8
AUGUST	17.8	9.7	13.7	23.6	5.6	28.9 3.3
SEPTEMBER	15.8	8.1	11.9	20.9	3.2	24.4 -2.2
OCTOBER	12.4	5.6	9.0	17.5	-0.1	23.9 -3.3
NOVEMBER	8.1	2.1	5.1	13.0	-3.6	18.3 -7.2
DECEMBER	5.9	0.6	3.3	11.2	-5.0	13.9 -8.9
YEAR	11.5	4.4	7.9	25.5	-8.6	29.4 -13.3

AVERAGES OF TEMPERATURE FOR THE UNITED KINGDOM

ST ABB'S HEAD (BORDERS)

HEIGHT 75M. N.G.R. NT(36)914693

MONTH	1941-51.53-70						
	AVERAGE DAILY			AVERAGE MONTHLY		ABSOLUTE	
	MAX.	MIN.	MEAN	MAX.	MIN.	MAX.	MIN.
	DEGREES C			DEGREES C		DEGREES C	
JANUARY	5.3	1.9	3.6	10.6	-3.5	12.8	-7.2
FEBRUARY	5.4	1.7	3.5	10.5	-2.9	15.0	-8.2
MARCH	7.0	2.8	4.9	12.7	-1.7	19.7	-6.2
APRIL	9.4	4.5	6.9	16.3	0.1	22.2	-4.9
MAY	11.5	6.4	8.9	17.9	2.4	22.8	-0.6
JUNE	14.8	9.2	12.0	21.5	5.7	27.2	2.2
JULY	16.5	11.1	13.8	21.8	7.7	25.8	3.9
AUGUST	16.2	11.2	13.7	21.8	7.9	25.6	4.4
SEPTEMBER	14.8	9.9	12.3	20.4	6.0	26.7	2.8
OCTOBER	12.2	7.7	9.9	17.2	2.5	20.5	-0.6
NOVEMBER	8.5	4.8	6.7	13.5	-0.1	17.8	-2.5
DECEMBER	6.5	3.1	4.8	11.7	-2.1	14.4	-6.1
YEAR	10.7	6.2	8.5	23.6	-4.8	27.2	-8.2

AVERAGES OF TEMPERATURE FOR THE UNITED KINGDOM
DISTRICT 6 - SCOTLAND WEST
HELENSBURGH (STRATHCLYDE)
HEIGHT 89M. N.G.R. NS1261303836

MONTH	1941-70 WITH BREAKS							
	AVERAGE DAILY				AVERAGE MONTHLY		ABSOLUTE	
	MAX.	MIN.	MEAN		MAX.	MIN.	MAX.	MIN.
	DEGREES C				DEGREES C		DEGREES C	
JANUARY	5.2	0.1	2.7		10.3	-6.0	12.8	-11.7
FEBRUARY	5.8	0.0	2.9		10.0	-5.5	12.8	-9.4
MARCH	8.0	1.6	4.8		13.2	-3.9	16.7	-8.9
APRIL	11.2	3.4	7.3		16.5	-1.7	20.0	-5.0
MAY	14.6	5.7	10.1		22.0	-0.1	25.6	-2.2
JUNE	17.4	8.8	13.1		23.7	3.9	29.4	0.6
JULY	18.2	10.3	14.3		23.8	5.9	28.3	2.8
AUGUST	17.9	10.2	14.1		22.8	5.1	28.3	1.7
SEPTEMBER	15.6	8.8	12.2		20.1	3.5	24.4	-0.6
OCTOBER	12.2	6.5	9.3		16.3	0.3	22.2	-2.2
NOVEMBER	8.3	2.9	5.6		12.6	-2.6	14.4	-6.7
DECEMBER	6.3	1.4	3.9		10.8	-4.4	13.3	-7.2
YEAR	11.7	5.0	8.3		25.5	-7.3	29.4	-11.7

AVERAGES OF TEMPERATURE FOR THE UNITED KINGDOM
DISTRICT 2 - ENGLAND EAST & NORTHEAST
ACKLINGTON (NORTHUMBERLAND)
HEIGHT 42M. N.G.R. NU1461225007

MONTH	1944-70						
	AVERAGE DAILY			AVERAGE MONTHLY		ABSOLUTE	
	MAX.	MIN.	MEAN	MAX.	MIN.	MAX.	MIN.
	DEGREES C			DEGREES C		DEGREES C	
JANUARY	5.2	0.7	2.9	11.2	-6.5	13.9	-13.4
FEBRUARY	5.8	0.5	3.1	11.2	-6.0	16.1	-12.3
MARCH	8.1	1.6	4.9	14.3	-4.8	20.5	-13.3
APRIL	11.0	3.3	7.1	17.8	-2.2	22.2	-5.6
MAY	13.2	5.5	9.3	19.8	0.2	23.6	-3.6
JUNE	16.3	8.4	12.3	22.9	3.1	28.3	0.0
JULY	17.9	10.3	14.1	23.1	5.4	27.8	3.1
AUGUST	17.6	10.2	13.9	22.6	5.0	26.7	2.3
SEPTEMBER	16.2	8.6	12.4	21.7	2.9	27.2	-0.6
OCTOBER	13.0	6.4	9.7	18.3	-0.2	22.0	-3.9
NOVEMBER	8.6	3.5	6.1	13.9	-3.3	18.9	-6.9
DECEMBER	6.3	1.7	4.0	11.8	-5.0	14.4	-8.9
YEAR	11.6	5.1	8.3	24.7	-8.5	28.3	-13.4

BERWICK-ON-TWEED (NORTHUMBERLAND)
HEIGHT 23M. N.G.R. NU1461002528

MONTH	1941-70 WITH BREAKS						
	AVERAGE DAILY			AVERAGE MONTHLY		ABSOLUTE	
	MAX.	MIN.	MEAN	MAX.	MIN.	MAX.	MIN.
	DEGREES C			DEGREES C		DEGREES C	
JANUARY	5.8	0.7	3.3	10.9	-6.3	13.3	-15.0
FEBRUARY	6.1	0.9	3.5	10.9	-5.5	16.1	-15.6
MARCH	7.9	2.3	5.1	13.9	-3.4	18.9	-11.7
APRIL	10.5	4.3	7.4	16.9	-0.9	22.2	-4.4
MAY	12.3	6.3	9.3	18.4	1.5	22.2	-0.6
JUNE	15.5	9.1	12.3	22.2	5.1	27.2	1.7
JULY	17.2	10.9	14.1	22.2	6.7	25.6	3.3
AUGUST	16.9	10.8	13.9	21.6	6.4	25.6	2.8
SEPTEMBER	15.7	9.3	12.5	20.8	3.9	27.2	0.0
OCTOBER	12.8	6.9	9.9	17.4	0.6	21.1	-2.2
NOVEMBER	8.9	3.5	6.2	13.6	-2.5	18.3	-7.8
DECEMBER	6.9	1.8	4.3	12.1	-4.1	15.0	-10.0
YEAR	11.4	5.6	8.5	23.7	-8.0	27.2	-15.6

COCKLE PARK (NORTHUMBERLAND)
HEIGHT 99M. N.G.R. NZ1451200912

MONTH	1941-70 WITH BREAKS						
	AVERAGE DAILY			AVERAGE MONTHLY		ABSOLUTE	
	MAX.	MIN.	MEAN	MAX.	MIN.	MAX.	MIN.
	DEGREES C			DEGREES C		DEGREES C	
JANUARY	5.1	0.1	2.6	10.4	-6.0	13.3	-10.6
FEBRUARY	5.5	-0.1	2.7	10.9	-5.7	16.1	-12.8
MARCH	7.9	1.2	4.5	13.7	-4.3	20.0	-10.6
APRIL	11.0	2.9	6.9	17.5	-2.1	23.3	-6.1
MAY	13.5	5.2	9.3	19.9	0.3	23.3	-2.2
JUNE	16.9	8.1	12.5	23.6	3.4	30.0	0.0
JULY	18.4	9.4	14.1	23.5	5.7	27.8	3.3
AUGUST	17.9	9.9	13.9	22.9	5.5	27.2	2.2
SEPTEMBER	16.2	8.3	12.3	21.4	3.3	26.7	-2.2
OCTOBER	12.9	5.9	9.4	18.3	0.3	22.8	-3.3
NOVEMBER	8.3	2.7	5.5	13.6	-2.7	20.0	-7.2
DECEMBER	6.3	1.1	3.7	11.3	-4.3	14.4	-8.3
YEAR	11.7	4.6	8.1	25.2	-7.8	30.0	-12.8

AVERAGES OF TEMPERATURE FOR THE UNITED KINGDOM

CHOPWELLWOOD (TYNE & WEAR)
HEIGHT 136M. N.G.R. NZ(45)136580

MONTH	1941-70 WITH BREAKS								
	AVERAGE DAILY			AVERAGE MONTHLY			ABSOLUTE		
	MAX.	MIN.	MEAN	MAX.	MIN.	MEAN	MAX.	MIN.	MEAN
			DEGREES C			DEGREES C			DEGREES C
JANUARY	5.2	-0.3	2.5	10.9	-6.8		12.8	-11.1	
FEBRUARY	5.9	-0.2	2.9	11.3	-6.1		15.6	-11.7	
MARCH	8.6	1.1	4.9	15.4	-4.6		21.7	-11.7	
APRIL	11.7	3.1	7.4	18.9	-2.3		24.4	-5.6	
MAY	14.5	5.3	9.9	21.9	-0.2		26.7	-3.3	
JUNE	17.8	8.3	13.1	24.6	3.2		28.9	-0.6	
JULY	19.1	10.1	14.6	24.6	5.4		30.6	1.7	
AUGUST	18.7	10.2	14.5	24.3	5.5		30.0	0.6	
SEPTEMBER	16.8	8.5	12.7	22.1	3.0		26.7	-1.7	
OCTOBER	13.2	6.0	9.6	19.0	0.0		25.0	-3.9	
NOVEMBER	8.6	2.6	5.6	13.9	-3.2		19.4	-7.8	
DECEMBER	6.4	0.7	3.5	11.9	-5.1		14.4	-11.7	
YEAR	12.2	4.6	8.4	26.7	-8.3		30.6	-11.7	

USHAW (DURHAM)
HEIGHT 181M. N.G.R. NZ(45)219436

MONTH	1941-70 WITH BREAKS								
	AVERAGE DAILY			AVERAGE MONTHLY			ABSOLUTE		
	MAX.	MIN.	MEAN	MAX.	MIN.	MEAN	MAX.	MIN.	MEAN
			DEGREES C			DEGREES C			DEGREES C
JANUARY	4.8	-0.2	2.3	10.4	-5.9		12.8	-11.1	
FEBRUARY	5.3	-0.1	2.6	10.9	-5.2		15.0	-10.0	
MARCH	7.9	1.2	4.5	15.1	-4.2		21.1	-11.7	
APRIL	11.0	3.3	7.1	18.3	-1.5		23.3	-4.4	
MAY	13.9	5.5	9.7	21.2	0.5		27.2	-2.8	
JUNE	17.1	8.6	12.9	24.1	3.9		29.4	0.6	
JULY	18.5	10.5	14.5	24.0	6.7		30.0	3.9	
AUGUST	18.1	10.4	14.3	23.8	6.4		30.0	2.8	
SEPTEMBER	16.2	8.8	12.5	21.7	4.0		28.3	0.0	
OCTOBER	12.1	6.3	9.2	18.2	0.8		23.3	-2.2	
NOVEMBER	8.1	2.8	5.5	13.1	-2.1		18.3	-5.6	
DECEMBER	5.8	0.9	3.3	11.4	-4.5		13.3	-9.4	
YEAR	11.6	4.8	8.2	26.4	-7.4		30.0	-11.7	

AMPLEFORTH (NORTH YORKSHIRE)
HEIGHT 95M. N.G.R. SE(44)598789

MONTH	1941-49.52-70								
	AVERAGE DAILY			AVERAGE MONTHLY			ABSOLUTE		
	MAX.	MIN.	MEAN	MAX.	MIN.	MEAN	MAX.	MIN.	MEAN
			DEGREES C			DEGREES C			DEGREES C
JANUARY	5.1	-0.1	2.5	10.4	-6.5		13.3	-16.7	
FEBRUARY	5.8	0.0	2.9	10.8	-5.1		15.0	-11.1	
MARCH	8.5	1.4	4.9	14.9	-4.2		21.1	-11.7	
APRIL	11.7	3.6	7.7	18.7	-1.3		23.9	-3.9	
MAY	14.9	6.0	10.5	21.6	0.6		27.2	-3.9	
JUNE	17.9	8.9	13.4	24.2	3.9		30.6	1.7	
JULY	19.3	11.7	15.0	24.6	6.2		29.4	3.9	
AUGUST	19.0	10.7	14.9	24.3	6.0		28.9	3.9	
SEPTEMBER	17.1	9.2	13.1	21.9	4.0		25.6	1.1	
OCTOBER	13.3	6.6	9.9	18.7	0.3		23.9	-3.3	
NOVEMBER	8.6	3.0	5.8	13.4	-3.1		17.8	-8.3	
DECEMBER	6.3	1.0	3.7	11.4	-4.8		13.9	-11.7	
YEAR	12.3	5.1	8.7	26.4	-8.0		30.6	-16.7	

AVERAGES OF TEMPERATURE FOR THE UNITED KINGDOM

CLEETHORPES (HUMBERSIDE)
HEIGHT 7M. N.G.R. TA(54)314079

MONTH	1941-55.58-70					
	AVERAGE DAILY			AVERAGE MONTHLY		ABSOLUTE
	MAX.	MIN.	MEAN	MAX.	MIN.	
	DEGREES C			DEGREES C		DEGREES C
JANUARY	5.9	1.0	3.5	11.0	-4.2	13.9 -9.4
FEBRUARY	6.4	1.1	3.7	11.9	-3.9	17.8 -10.0
MARCH	8.8	2.5	5.7	16.0	-2.9	23.3 -10.0
APRIL	12.2	4.6	8.4	19.5	0.0	26.7 -2.8
MAY	14.7	7.3	11.0	22.0	2.5	27.2 -0.6
JUNE	18.1	10.3	14.2	25.4	5.7	30.6 2.8
JULY	19.9	12.1	16.0	26.4	7.9	32.8 6.1
AUGUST	19.6	12.1	15.9	25.1	8.0	29.4 6.1
SEPTEMBER	17.9	10.6	14.3	23.6	5.9	26.7 3.3
OCTOBER	14.1	7.7	10.9	19.6	1.7	26.1 -1.1
NOVEMBER	9.4	4.1	6.7	14.4	-1.5	17.8 -5.6
DECEMBER	6.9	2.0	4.5	11.9	-3.7	14.4 -7.2
YEAR	12.8	6.3	9.5	27.6	-6.1	32.8 -10.0

CRANWELL (LINCOLNSHIRE)
HEIGHT 62M. N.G.R. TF(53)003494

MONTH	1941-70 WITH BREAKS					
	AVERAGE DAILY			AVERAGE MONTHLY		ABSOLUTE
	MAX.	MIN.	MEAN	MAX.	MIN.	
	DEGREES C			DEGREES C		DEGREES C
JANUARY	5.3	0.2	2.7	11.4	-6.5	14.4 -12.8
FEBRUARY	6.1	0.2	3.1	12.1	-5.7	17.2 -13.9
MARCH	9.0	1.5	5.3	16.3	-4.3	22.2 -11.1
APRIL	12.5	3.8	8.1	19.3	-1.2	25.0 -3.5
MAY	15.8	6.3	11.1	22.7	0.9	27.2 -2.2
JUNE	19.1	9.4	14.3	25.9	4.6	32.8 1.4
JULY	20.5	11.4	15.9	27.2	7.0	32.8 4.5
AUGUST	20.1	11.2	15.7	26.1	6.7	33.3 4.4
SEPTEMBER	18.0	9.6	13.8	23.8	4.4	30.0 1.7
OCTOBER	14.1	6.7	10.4	19.3	0.3	25.0 -4.4
NOVEMBER	9.0	3.2	6.1	14.1	-2.7	17.2 -7.2
DECEMBER	6.5	1.2	3.9	12.2	-5.0	14.4 -10.1
YEAR	13.0	5.4	9.2	29.0	-8.3	33.3 -13.9

LINCOLN (LINCOLNSHIRE)
HEIGHT 7M. N.G.R. SK(43)962719

MONTH	1945-70					
	AVERAGE DAILY			AVERAGE MONTHLY		ABSOLUTE
	MAX.	MIN.	MEAN	MAX.	MIN.	
	DEGREES C			DEGREES C		DEGREES C
JANUARY	5.5	-0.1	2.7	11.8	-7.9	14.4 -14.4
FEBRUARY	6.4	0.1	3.3	12.2	-7.5	17.2 -16.1
MARCH	9.5	1.4	5.5	16.6	-6.2	23.3 -12.2
APRIL	13.1	3.5	8.3	19.5	-3.4	25.6 -8.3
MAY	16.2	6.1	11.1	23.4	-1.4	31.1 -5.0
JUNE	19.4	9.0	14.2	26.1	2.1	33.3 -4.4
JULY	20.8	11.1	15.9	27.1	4.4	32.8 0.0
AUGUST	20.5	10.8	15.7	26.3	3.7	33.3 -1.7
SEPTEMBER	18.3	9.1	13.7	24.1	1.3	30.0 -5.6
OCTOBER	14.4	6.3	10.3	20.0	-2.1	25.6 -8.3
NOVEMBER	9.2	2.9	6.1	14.7	-5.0	18.9 -9.4
DECEMBER	6.6	0.9	3.7	12.3	-6.5	15.0 -11.1
YEAR	13.3	5.1	9.2	28.9	-10.2	33.3 -16.1

AVERAGES OF TEMPERATURE FOR THE UNITED KINGDOM
DISTRICT 3 - EAST ANGLIA
CROMER (NORFOLK)
HEIGHT 54M. N.G.R. TG1631208422

MONTH	1941-69						
	AVERAGE DAILY			AVERAGE MONTHLY		ABSOLUTE	
	MAX.	MIN.	MEAN	MAX.	MIN.	MAX.	MIN.
	DEGREES C			DEGREES C		DEGREES C	
JANUARY	5.9	0.9	3.4	11.2	-4.6	14.4	-14.4
FEBRUARY	6.3	0.9	3.6	11.8	-3.2	18.3	-8.9
MARCH	8.7	2.4	5.5	16.0	-2.0	25.0	-7.8
APRIL	11.9	4.6	8.3	19.7	0.4	26.7	-2.2
MAY	14.9	7.2	11.1	22.6	2.5	28.3	-1.1
JUNE	18.0	10.2	14.1	26.1	6.3	32.2	3.3
JULY	19.8	12.1	15.9	26.9	8.5	34.4	6.7
AUGUST	19.7	12.1	15.9	26.3	8.6	33.3	4.4
SEPTEMBER	17.9	11.0	14.5	24.7	6.7	32.2	4.4
OCTOBER	14.4	8.2	11.3	20.4	2.9	26.1	-1.1
NOVEMBER	9.6	4.4	7.0	14.5	-0.7	18.3	-4.4
DECEMBER	7.3	2.2	4.7	11.8	-3.3	14.4	-9.4
YEAR	12.9	6.3	9.6	29.2	-6.0	34.4	-14.4

CAMBRIDGE/BOTANIC GARDENS (CAMBRIDGESHIRE)
HEIGHT 12M. N.G.R. TL1521456572

MONTH	1941-47.51-70						
	AVERAGE DAILY			AVERAGE MONTHLY		ABSOLUTE	
	MAX.	MIN.	MEAN	MAX.	MIN.	MAX.	MIN.
	DEGREES C			DEGREES C		DEGREES C	
JANUARY	6.0	0.4	3.2	12.1	-7.4	14.4	-16.1
FEBRUARY	6.9	0.5	3.7	12.8	-6.2	17.8	-17.2
MARCH	10.1	1.6	5.9	17.3	-4.9	23.9	-11.7
APRIL	13.7	4.0	8.9	20.5	-2.2	25.6	-6.1
MAY	17.2	6.7	11.9	25.0	0.2	30.6	-4.4
JUNE	20.4	9.7	15.1	27.0	3.9	33.9	-0.6
JULY	21.7	11.7	16.7	28.4	6.4	33.3	3.3
AUGUST	21.4	11.4	16.4	27.8	6.1	32.8	3.3
SEPTEMBER	19.1	9.7	14.4	25.0	2.8	31.1	-2.2
OCTOBER	15.0	6.7	10.9	20.7	-0.4	26.7	-4.4
NOVEMBER	9.8	3.3	6.5	15.2	-3.7	18.3	-8.3
DECEMBER	7.1	1.3	4.2	12.7	-6.0	15.0	-10.6
YEAR	14.0	5.6	9.8	30.1	-9.5	33.9	-17.2

CLACTON-ON-SEA (ESSEX)
HEIGHT 16M. N.G.R. TM1621172143

MONTH	1941-42.46-70						
	AVERAGE DAILY			AVERAGE MONTHLY		ABSOLUTE	
	MAX.	MIN.	MEAN	MAX.	MIN.	MAX.	MIN.
	DEGREES C			DEGREES C		DEGREES C	
JANUARY	5.5	1.1	3.3	10.0	-4.3	13.3	-10.0
FEBRUARY	6.0	1.3	3.7	10.3	-3.5	13.9	-9.4
MARCH	8.3	2.8	5.5	14.1	-1.9	21.7	-6.7
APRIL	11.7	5.3	8.5	17.1	0.5	21.1	-2.2
MAY	14.9	8.2	11.5	20.3	2.9	23.3	-2.2
JUNE	18.4	11.4	14.9	24.0	6.4	27.2	1.7
JULY	20.4	13.3	16.9	25.2	8.7	28.9	5.6
AUGUST	20.3	13.4	16.9	24.0	8.8	29.4	7.2
SEPTEMBER	18.3	11.9	15.1	22.1	6.7	26.7	3.3
OCTOBER	14.6	9.0	11.8	18.8	2.5	21.7	-1.1
NOVEMBER	9.7	4.9	7.3	14.0	-0.9	17.2	-5.0
DECEMBER	7.1	2.7	4.9	11.6	-3.1	13.9	-6.1
YEAR	12.9	7.1	10.0	26.0	-5.8	29.4	-10.0

AVERAGES OF TEMPERATURE FOR THE UNITED KINGDOM

EARLS COLNE (ESSEX)
HEIGHT 49M. N.G.R. TL1521858288

MONTH	1941-70 WITH BREAKS						
	AVERAGE DAILY			AVERAGE MONTHLY		ABSOLUTE	
	MAX.	MIN.	MEAN	MAX.	MIN.	MAX.	MIN.
	DEGREES C			DEGREES C		DEGREES C	
JANUARY	5.9	0.3	3.1	11.6	-6.6	13.9	-16.1
FEBRUARY	6.6	0.5	3.5	12.1	-5.4	16.7	-14.4
MARCH	9.8	1.8	5.8	16.5	-4.1	23.3	-11.1
APRIL	13.4	3.9	8.7	20.6	-1.6	26.7	-4.4
MAY	17.0	6.5	11.7	24.2	0.6	30.6	-3.3
JUNE	20.3	9.6	14.9	26.6	3.9	34.4	-1.7
JULY	21.8	11.7	16.7	28.1	6.5	33.9	3.3
AUGUST	21.5	11.4	16.5	27.2	6.2	31.7	2.8
SEPTEMBER	19.2	9.8	14.5	24.8	3.6	30.6	-0.6
OCTOBER	15.1	6.9	11.0	20.8	0.0	26.7	-4.4
NOVEMBER	9.8	3.4	6.6	14.8	-3.0	18.9	-6.7
DECEMBER	7.1	1.3	4.2	12.7	-5.3	15.6	-7.8
YEAR	14.0	5.6	9.8	29.4	-3.5	34.4	-16.1

AVERAGES OF TEMPERATURE FOR THE UNITED KINGDOM
DISTRICT 4 - MIDLAND COUNTIES
HUDDERSFIELD/RAVENSKNOWLE (WEST YORKSHIRE)
HEIGHT 99M. N.G.R. SE144163165

MONTH	1941-70 WITH BREAKS								
	AVERAGE DAILY			AVERAGE MONTHLY		ABSOLUTE			
	MAX.	MIN.	MEAN	MAX.	MIN.	MAX.	MIN.		
	DEGREES C			DEGREES C		DEGREES C			
JANUARY	5.5	0.4	2.9	11.6	-7.2	14.4	-13.3		
FEBRUARY	6.0	0.4	3.2	11.6	-6.5	16.7	-13.3		
MARCH	8.6	1.7	5.1	15.7	-4.8	22.8	-13.3		
APRIL	12.0	3.9	7.9	19.3	-1.5	24.4	-5.0		
MAY	15.5	6.3	10.9	23.3	0.5	29.4	-3.9		
JUNE	18.7	9.5	14.1	26.0	4.2	33.3	1.1		
JULY	19.8	11.5	15.7	26.2	6.6	31.7	4.4		
AUGUST	19.4	11.1	15.3	25.3	5.8	31.7	2.8		
SEPTEMBER	17.3	9.5	13.4	23.4	3.4	28.3	0.6		
OCTOBER	13.7	6.7	10.2	19.5	-0.3	25.6	-4.4		
NOVEMBER	8.8	3.4	6.1	14.1	-2.9	20.0	-7.8		
DECEMBER	6.7	1.5	4.1	12.2	-5.4	15.6	-11.7		
YEAR	12.7	5.5	9.1	28.5	-9.1	33.3	-13.3		

MANSFIELD (NOTTINGHAMSHIRE)
HEIGHT 110M. N.G.R. SK1431543618

MONTH	1941-69							
	AVERAGE DAILY				AVERAGE MONTHLY		ABSOLUTE	
	MAX.	MIN.	MEAN DEGREES C		MAX.	MIN.	DEGREES C	
JANUARY	5.2	0.4	2.8		10.9	-5.8	13.3 -12.2	
FEBRUARY	5.8	0.4	3.1		11.1	-5.2	15.6 -11.1	
MARCH	8.9	1.8	5.3		15.9	-3.5	22.2 -9.4	
APRIL	12.3	4.1	8.2		19.4	-0.8	25.0 -6.1	
MAY	15.6	6.6	11.1		23.5	1.2	30.6 -1.7	
JUNE	18.9	9.7	14.3		25.9	4.9	32.2 1.1	
JULY	20.0	11.7	15.9		27.0	7.5	32.2 5.6	
AUGUST	19.6	11.3	15.5		25.8	7.0	32.2 5.0	
SEPTEMBER	17.3	9.7	13.5		23.1	4.5	28.3 2.2	
OCTOBER	13.4	6.9	10.1		18.9	0.8	25.6 -2.8	
NOVEMBER	8.6	3.5	6.1		13.5	-2.0	17.8 -6.7	
DECEMBER	6.4	1.6	4.0		11.6	-4.3	13.9 -8.9	
YEAR	12.7	5.6	9.1		28.8	-7.5	32.2 -12.2	

OSWESTRY (SALOP)
HEIGHT 174M. N.G.R. SJ1331278293

MONTH	1942-70								
	AVERAGE DAILY			AVERAGE MONTHLY		ABSOLUTE			
	MAX.	MIN.	MEAN	MAX.	MIN.	MAX.	MIN.	DEGREES C	
			DEGREES C			DEGREES C			DEGREES C
JANUARY	5.8	0.5	3.1	11.4	-5.6	14.4	-11.7		
FEBRUARY	6.0	0.4	3.2	11.2	-4.6	17.2	-11.7		
MARCH	8.4	1.9	5.1	14.9	-3.3	20.0	-10.0		
APRIL	11.7	4.0	7.9	18.1	-0.8	22.2	-3.9		
MAY	14.8	6.5	10.7	21.8	1.6	27.2	-1.7		
JUNE	17.9	9.5	12.7	24.3	5.1	29.4	0.0		
JULY	18.9	11.2	15.1	24.7	7.1	30.0	4.4		
AUGUST	18.7	11.0	14.9	24.0	7.0	28.9	4.4		
SEPTEMBER	16.5	9.5	13.0	21.7	4.9	27.8	0.0		
OCTOBER	13.2	6.9	10.1	18.1	1.4	23.3	-2.2		
NOVEMBER	8.9	3.7	6.3	13.5	-1.7	17.8	-5.6		
DECEMBER	7.0	1.5	4.3	11.9	-4.5	13.3	-11.1		
YEAR	12.3	5.5	8.9	26.6	-7.2	30.0	-11.7		

AVERAGES OF TEMPERATURE FOR THE UNITED KINGDOM

SHAWBURY (SALOP)

HEIGHT 72M. N.G.R. SJ(33)553221

MONTH	1946-70						
	AVERAGE DAILY			AVERAGE MONTHLY		ABSOLUTE	
	MAX.	MIN.	MEAN	MAX.	MIN.	MAX.	MIN.
	DEGREES C			DEGREES C		DEGREES C	
JANUARY	5.7	0.7	3.2	12.2	-9.0	13.9	-19.4
FEBRUARY	6.5	0.6	3.5	11.9	-7.0	16.1	-17.8
MARCH	9.5	1.7	5.6	15.9	-5.5	21.5	-17.2
APRIL	12.7	3.7	8.2	19.1	-2.5	23.3	-5.6
MAY	15.9	6.3	11.1	23.0	0.2	28.3	-3.3
JUNE	19.1	9.2	14.1	25.6	3.3	30.6	0.2
JULY	20.2	11.2	15.7	26.1	5.4	31.1	2.7
AUGUST	19.9	10.8	15.3	25.4	4.7	30.0	0.8
SEPTEMBER	17.7	9.2	13.5	23.3	2.3	28.5	-1.1
OCTOBER	13.9	6.5	10.2	19.6	-1.5	25.0	-6.1
NOVEMBER	9.1	3.5	6.3	14.6	-4.6	18.3	-7.6
DECEMBER	6.7	1.7	4.2	12.7	-6.8	14.4	-11.8
YEAR	13.1	5.4	9.3	27.9	-11.4	31.1	-19.4

STRATFORD-UPON-AVON (WARWICKSHIRE)

HEIGHT 49M. N.G.R. SP(42)164549

MONTH	1941-47.51-70						
	AVERAGE DAILY			AVERAGE MONTHLY		ABSOLUTE	
	MAX.	MIN.	MEAN	MAX.	MIN.	MAX.	MIN.
	DEGREES C			DEGREES C		DEGREES C	
JANUARY	6.1	-0.1	3.0	11.9	-8.1	15.0	-16.1
FEBRUARY	6.8	0.1	3.5	12.4	-6.8	17.8	-16.7
MARCH	10.1	1.1	5.6	16.6	-5.6	23.3	-11.7
APRIL	13.4	3.4	8.4	20.2	-2.7	24.4	-6.7
MAY	16.7	5.9	11.3	24.0	-1.0	30.6	-4.4
JUNE	20.0	9.0	14.5	26.2	3.0	31.7	-0.6
JULY	21.4	10.9	16.1	27.7	5.0	33.3	0.6
AUGUST	21.0	10.7	15.9	27.0	4.6	32.2	0.5
SEPTEMBER	18.7	9.0	13.7	24.2	1.4	28.9	-3.3
OCTOBER	14.8	6.0	10.4	20.2	-1.6	26.7	-5.0
NOVEMBER	9.7	2.9	6.3	15.2	-4.5	19.4	-7.8
DECEMBER	7.2	0.8	4.0	12.6	-6.2	14.5	-11.7
YEAR	13.8	5.0	9.4	29.7	-9.9	33.3	-16.7

CHELTENHAM (GLOUCESTERSHIRE)

HEIGHT 65M. N.G.R. SO(32)946218

MONTH	1941-53.57-70						
	AVERAGE DAILY			AVERAGE MONTHLY		ABSOLUTE	
	MAX.	MIN.	MEAN	MAX.	MIN.	MAX.	MIN.
	DEGREES C			DEGREES C		DEGREES C	
JANUARY	6.2	1.0	3.6	11.9	-6.7	14.4	-13.3
FEBRUARY	6.9	1.1	4.0	12.3	-5.0	17.2	-12.2
MARCH	10.1	2.4	6.3	16.4	-3.6	22.2	-11.7
APRIL	13.5	4.7	9.1	20.3	-0.9	23.9	-3.9
MAY	16.8	7.3	12.1	24.2	1.2	31.7	-2.2
JUNE	20.1	10.5	15.3	26.8	5.6	31.7	1.1
JULY	21.4	12.4	16.9	28.1	7.5	32.8	3.9
AUGUST	20.9	12.1	16.5	26.7	7.3	32.2	4.5
SEPTEMBER	18.6	10.3	14.5	23.9	4.0	28.3	0.0
OCTOBER	14.6	7.4	11.0	20.1	0.0	25.6	-3.3
NOVEMBER	9.6	3.9	6.7	14.8	-3.0	18.3	-6.7
DECEMBER	7.3	2.1	4.7	12.6	-5.0	14.4	-8.9
YEAR	13.8	6.3	10.1	29.6	-8.1	32.8	-13.3

AVERAGES OF TEMPERATURE FOR THE UNITED KINGDOM

LITTLE RISSINGTON (GLOUCESTERSHIRE)
HEIGHT 226M. N.G.R. SP(42)210193

MONTH	1942-70						
	AVERAGE DAILY			AVERAGE MONTHLY		ABSOLUTE	
	MAX.	MIN.	MEAN	MAX.	MIN.	MAX.	MIN.
	DEGREES C			DEGREES C		DEGREES C	
JANUARY	4.5	0.7	2.6	10.4	-6.2	12.2	-15.0
FEBRUARY	5.1	0.5	2.8	10.9	-5.1	15.6	-11.1
MARCH	8.4	1.9	5.1	15.1	-3.5	20.4	-7.5
APRIL	11.7	4.1	7.9	18.7	-0.7	23.3	-3.7
MAY	14.8	6.7	10.7	22.5	1.9	28.3	-1.7
JUNE	18.2	9.7	13.9	24.4	5.1	29.4	2.6
JULY	19.6	11.5	15.5	26.2	7.6	31.7	5.6
AUGUST	19.1	11.3	15.2	25.0	7.5	30.0	5.5
SEPTEMBER	16.9	9.7	13.3	22.5	5.0	28.3	1.1
OCTOBER	13.0	7.2	10.1	18.8	1.3	24.4	-1.7
NOVEMBER	8.3	3.7	6.0	13.4	-1.9	17.2	-6.4
DECEMBER	5.7	1.9	3.8	11.4	-4.6	13.3	-10.5
YEAR	12.1	5.7	8.9	27.8	-7.7	31.7	-15.0

ABINGDON (OXFORDSHIRE)
HEIGHT 69M. N.G.R. SU(41)479991

MONTH	1944-70						
	AVERAGE DAILY			AVERAGE MONTHLY		ABSOLUTE	
	MAX.	MIN.	MEAN	MAX.	MIN.	MAX.	MIN.
	DEGREES C			DEGREES C		DEGREES C	
JANUARY	6.0	1.0	3.5	12.2	-7.9	13.9	-15.7
FEBRUARY	6.9	0.9	3.9	13.0	-6.3	17.2	-18.9
MARCH	10.2	1.9	6.1	17.1	-5.0	22.1	-13.3
APRIL	13.6	4.1	8.9	20.6	-1.9	26.1	-5.5
MAY	16.8	6.6	11.7	24.8	0.3	31.7	-3.3
JUNE	20.1	9.8	14.9	26.4	4.3	31.1	1.2
JULY	21.6	11.6	16.6	28.2	6.1	33.9	2.4
AUGUST	21.2	11.3	16.3	27.1	5.6	31.8	2.8
SEPTEMBER	18.8	9.6	14.2	24.4	2.6	30.0	-1.1
OCTOBER	14.9	6.8	10.9	20.5	-1.7	26.1	-5.6
NOVEMBER	9.7	3.8	6.7	15.2	-4.0	18.3	-6.7
DECEMBER	7.0	1.9	4.5	12.8	-6.5	15.0	-11.3
YEAR	13.9	5.8	9.9	29.8	-9.8	33.9	-18.9

AVERAGES OF TEMPERATURE FOR THE UNITED KINGDOM
DISTRICT 5 - ENGLAND SOUTHEAST & CENTRAL SOUTHERN
ADDINGTON (GREATER LONDON)
HEIGHT 144M. N.G.R. TQ(51)352643

MONTH	1941-45.51-70						
	AVERAGE DAILY			AVERAGE MONTHLY		ABSOLUTE	
	MAX.	MIN.	MEAN	MAX.	MIN.	MAX.	MIN.
	DEGREES C			DEGREES C		DEGREES C	
JANUARY	5.5	0.6	3.1	10.9	-5.7	13.3	-12.2
FEBRUARY	6.2	0.7	3.5	12.0	-4.5	16.7	-11.7
MARCH	9.4	2.3	5.9	16.1	-3.2	22.8	-6.7
APRIL	12.9	4.5	8.7	19.5	-0.4	24.4	-2.8
MAY	16.3	7.1	11.7	23.8	1.8	31.1	-2.2
JUNE	19.6	10.1	14.9	25.9	5.6	32.8	0.6
JULY	21.0	12.1	16.5	27.7	8.1	32.2	5.0
AUGUST	20.5	12.0	16.3	26.6	7.9	30.6	6.1
SEPTEMBER	18.3	10.4	14.3	24.0	4.9	30.0	0.0
OCTOBER	14.2	7.6	10.9	19.5	1.4	25.0	-2.2
NOVEMBER	9.3	4.0	6.7	14.3	-1.9	16.1	-5.6
DECEMBER	6.7	1.9	4.3	11.9	-4.6	14.4	-10.0
YEAR	13.3	6.1	9.7	29.2	-7.3	32.8	-12.2

BROMLEY (GREATER LONDON)
HEIGHT 65M. N.G.R. TQ(51)399693

MONTH	1941-68						
	AVERAGE DAILY			AVERAGE MONTHLY		ABSOLUTE	
	MAX.	MIN.	MEAN	MAX.	MIN.	MAX.	MIN.
	DEGREES C			DEGREES C		DEGREES C	
JANUARY	6.5	0.9	3.7	12.0	-6.0	13.9	-13.3
FEBRUARY	7.1	1.0	4.1	13.0	-5.0	18.3	-13.3
MARCH	10.2	2.5	6.3	17.6	-3.4	23.3	-7.2
APRIL	13.8	4.7	9.3	21.1	-0.5	27.8	-3.3
MAY	17.3	7.5	12.4	25.0	1.6	32.2	-1.7
JUNE	20.6	10.5	15.5	27.0	5.4	33.9	1.1
JULY	22.0	12.6	17.3	28.7	7.7	33.3	5.6
AUGUST	21.4	12.2	16.8	27.5	7.5	32.2	5.5
SEPTEMBER	19.1	10.5	14.8	24.8	4.7	30.6	1.1
OCTOBER	15.2	7.4	11.3	20.7	0.4	26.1	-3.3
NOVEMBER	10.1	4.1	7.1	15.4	-2.4	18.9	-6.1
DECEMBER	7.6	1.9	4.7	12.7	-4.8	15.6	-8.3
YEAR	14.2	6.3	10.3	30.3	-7.7	33.9	-13.3

SOUTHGATE (GREATER LONDON)
HEIGHT 67M. N.G.R. TQ(51)299952

MONTH	1941-70 WITH BREAKS						
	AVERAGE DAILY			AVERAGE MONTHLY		ABSOLUTE	
	MAX.	MIN.	MEAN	MAX.	MIN.	MAX.	MIN.
	DEGREES C			DEGREES C		DEGREES C	
JANUARY	6.2	0.9	3.5	12.0	-5.2	13.9	-10.0
FEBRUARY	6.8	1.1	3.9	12.6	-4.5	17.8	-11.7
MARCH	10.0	2.5	6.3	17.0	-2.9	23.3	-6.7
APRIL	13.6	4.9	9.3	20.7	-0.2	27.8	-2.8
MAY	16.9	7.5	12.2	24.6	2.1	31.1	-1.7
JUNE	20.2	10.6	15.4	26.8	5.9	33.3	1.7
JULY	21.7	12.6	17.1	28.5	8.4	33.3	6.1
AUGUST	21.2	12.3	16.7	27.1	8.0	31.7	5.0
SEPTEMBER	18.9	10.7	14.8	24.5	5.3	29.4	0.0
OCTOBER	14.9	7.7	11.3	20.6	0.8	26.1	-3.3
NOVEMBER	9.9	4.1	7.0	15.0	-1.8	18.3	-5.6
DECEMBER	7.3	2.0	4.7	12.7	-4.3	15.0	-7.8
YEAR	14.0	6.4	10.2	30.2	-6.7	33.3	-11.7

AVERAGES OF TEMPERATURE FOR THE UNITED KINGDOM

WADDON (GREATER LONDON)

HEIGHT 59M. N.G.R. TQ(51)314639

MONTH	1941-66.70						
	AVERAGE DAILY			AVERAGE MONTHLY		ABSOLUTE	
	MAX.	MIN.	MEAN	MAX.	MIN.	MAX.	MIN.
	DEGREES C			DEGREES C		DEGREES C	
JANUARY	6.0	1.3	3.7	11.8	-6.5	13.9	-15.0
FEBRUARY	6.7	1.4	4.1	12.7	-5.2	17.2	-13.3
MARCH	9.9	2.6	6.3	17.0	-3.4	22.8	-7.2
APRIL	13.4	4.7	9.1	20.4	-0.8	27.2	-3.9
MAY	16.8	7.4	12.1	24.6	1.3	31.7	-2.8
JUNE	20.1	10.5	15.3	26.8	5.4	33.3	1.7
JULY	21.6	12.6	17.1	28.6	8.0	33.9	5.0
AUGUST	21.1	12.3	16.7	27.2	7.2	32.2	5.0
SEPTEMBER	18.9	10.7	14.8	24.8	4.8	30.0	1.1
OCTOBER	14.9	7.8	11.3	20.4	0.6	26.1	-3.9
NOVEMBER	9.8	4.5	7.1	15.1	-2.4	17.8	-6.7
DECEMBER	7.3	2.4	4.9	12.7	-5.3	15.0	-10.6
YEAR	13.9	6.5	10.2	30.0	-8.1	33.9	-15.0

MARGATE (KENT)

HEIGHT 16M. N.G.R. TR(61)368714

MONTH	1943-70						
	AVERAGE DAILY			AVERAGE MONTHLY		ABSOLUTE	
	MAX.	MIN.	MEAN	MAX.	MIN.	MAX.	MIN.
	DEGREES C			DEGREES C		DEGREES C	
JANUARY	6.3	2.3	4.3	11.5	-2.7	13.9	-7.8
FEBRUARY	6.5	2.5	4.5	12.1	-1.8	17.2	-7.8
MARCH	8.8	3.9	6.3	15.8	-0.5	21.1	-3.9
APRIL	11.7	6.3	9.0	19.4	2.0	25.0	-0.6
MAY	14.9	9.0	11.9	21.5	4.8	28.9	1.1
JUNE	18.2	11.9	15.1	24.8	8.5	31.7	4.4
JULY	20.3	14.1	17.2	26.4	10.5	31.1	7.8
AUGUST	20.0	14.3	17.1	25.7	10.7	30.0	8.9
SEPTEMBER	18.2	12.9	15.5	23.7	8.4	30.6	5.0
OCTOBER	14.7	10.2	12.5	19.5	4.4	23.9	1.7
NOVEMBER	10.3	6.1	8.2	15.2	1.2	18.3	-1.7
DECEMBER	7.8	3.7	5.7	12.6	-1.5	15.0	-4.4
YEAR	13.1	8.1	10.6	27.8	-3.9	31.7	-7.8

WHITSTABLE (KENT)

HEIGHT 3M. N.G.R. TR(61)112665

MONTH	1941-48.51-70						
	AVERAGE DAILY			AVERAGE MONTHLY		ABSOLUTE	
	MAX.	MIN.	MEAN	MAX.	MIN.	MAX.	MIN.
	DEGREES C			DEGREES C		DEGREES C	
JANUARY	6.6	1.5	4.1	12.2	-5.8	14.4	-14.4
FEBRUARY	7.0	1.7	4.3	12.6	-4.6	17.8	-15.0
MARCH	9.6	2.8	6.2	16.6	-4.0	21.7	-13.9
APRIL	12.8	5.4	9.1	20.4	-0.5	27.8	-3.9
MAY	16.1	8.0	12.1	23.2	2.2	28.9	-2.2
JUNE	19.4	11.1	15.3	25.7	6.0	31.7	1.1
JULY	21.3	13.2	17.3	28.1	8.5	32.2	6.1
AUGUST	20.9	13.1	17.0	26.9	8.3	32.2	4.4
SEPTEMBER	19.0	11.3	15.1	25.0	4.8	28.9	1.1
OCTOBER	15.2	8.3	11.7	20.8	1.2	25.6	-3.3
NOVEMBER	10.6	4.9	7.8	15.7	-2.2	18.3	-7.8
DECEMBER	7.8	2.7	5.3	12.8	-4.7	16.1	-8.9
YEAR	13.9	7.0	10.5	29.4	-7.8	32.2	-15.0

AVERAGES OF TEMPERATURE FOR THE UNITED KINGDOM

WYE (KENT)

HEIGHT 56M. N.G.R. TR1611057469

MONTH	1941-48.51-70						
	AVERAGE DAILY			AVERAGE MONTHLY		ABSOLUTE	
	MAX.	MIN.	MEAN	MAX.	MIN.	MAX.	MIN.
	DEGREES C			DEGREES C		DEGREES C	
JANUARY	6.0	0.5	3.3	11.3	-7.1	14.4	-13.3
FEBRUARY	6.6	0.7	3.7	11.9	-5.5	17.2	-16.7
MARCH	9.5	2.1	5.7	16.4	-3.9	21.7	-11.1
APRIL	13.0	4.2	8.6	19.9	-1.5	25.0	-4.4
MAY	16.3	6.9	11.6	23.8	1.0	30.0	-3.3
JUNE	19.6	9.9	14.7	25.7	4.1	32.8	-1.1
JULY	21.1	11.8	16.5	27.7	6.4	32.2	4.4
AUGUST	20.8	11.7	16.2	26.4	6.4	31.1	3.9
SEPTEMBER	18.8	10.2	14.5	24.5	3.5	29.4	0.6
OCTOBER	15.0	7.2	11.1	20.3	0.0	25.6	-3.9
NOVEMBER	9.9	3.7	6.8	15.2	-3.0	17.8	-6.1
DECEMBER	7.4	1.5	4.5	12.3	-5.4	15.0	-10.0
YEAR	13.7	5.9	9.7	29.3	-9.1	32.8	-16.7

VENTNOR (ISLE OF WIGHT)

HEIGHT 60M. N.G.R. SZ1401558773

MONTH	1941-70 WITH BREAKS						
	AVERAGE DAILY			AVERAGE MONTHLY		ABSOLUTE	
	MAX.	MIN.	MEAN	MAX.	MIN.	MAX.	MIN.
	DEGREES C			DEGREES C		DEGREES C	
JANUARY	7.1	2.7	4.9	10.9	-3.4	12.2	-8.9
FEBRUARY	7.2	2.4	4.8	11.3	-2.6	13.9	-11.1
MARCH	9.3	3.8	6.5	13.9	-1.0	17.2	-5.6
APRIL	12.1	5.8	8.9	17.4	0.9	22.8	-1.7
MAY	15.0	8.4	11.7	20.8	3.8	26.1	0.0
JUNE	17.6	11.4	14.5	23.1	7.5	28.9	3.9
JULY	19.3	13.2	16.3	24.0	9.8	28.9	7.8
AUGUST	19.4	13.5	16.5	23.4	9.9	30.6	8.3
SEPTEMBER	18.1	12.5	15.3	22.0	7.4	26.1	3.9
OCTOBER	15.3	9.9	12.6	19.1	3.9	22.8	0.0
NOVEMBER	11.1	6.1	8.6	15.2	0.5	17.2	-2.8
DECEMBER	8.6	4.1	6.3	12.3	-1.8	15.0	-5.6
YEAR	13.3	7.8	10.5	25.3	-5.0	30.6	-11.1

BODIAM (EAST SUSSEX)

HEIGHT 22M. N.G.R. TQ1511785249

MONTH	1941-70 WITH BREAKS						
	AVERAGE DAILY			AVERAGE MONTHLY		ABSOLUTE	
	MAX.	MIN.	MEAN	MAX.	MIN.	MAX.	MIN.
	DEGREES C			DEGREES C		DEGREES C	
JANUARY	6.5	0.4	3.5	11.4	-7.8	13.9	-19.4
FEBRUARY	7.1	0.5	3.8	12.3	-6.4	16.7	-15.6
MARCH	10.1	1.7	5.9	16.4	-4.8	23.3	-8.9
APRIL	13.3	3.8	8.5	20.3	-2.5	25.6	-6.1
MAY	16.6	6.3	11.5	23.4	-0.7	30.0	-5.6
JUNE	19.8	9.3	14.5	25.8	3.0	32.2	-1.1
JULY	21.4	11.5	16.3	27.7	5.7	32.2	3.3
AUGUST	21.2	11.1	16.1	26.6	5.1	30.0	2.2
SEPTEMBER	19.1	9.3	14.2	24.5	2.6	29.4	-1.1
OCTOBER	15.3	6.5	10.9	20.7	-1.0	25.6	-5.6
NOVEMBER	10.4	3.3	6.9	15.4	-3.7	17.8	-7.2
DECEMBER	7.7	1.3	4.5	12.5	-6.3	16.1	-10.6
YEAR	14.0	5.4	9.7	28.9	-9.7	32.2	-19.4

AVERAGES OF TEMPERATURE FOR THE UNITED KINGDOM

EASTBOURNE (EAST SUSSEX)

HEIGHT 7M. N.G.R. TV(50)611980

MONTH	1946-70						
	AVERAGE DAILY			AVERAGE MONTHLY		ABSOLUTE	
	MAX.	MIN.	MEAN	MAX.	MIN.	MAX.	MIN.
	DEGREES C			DEGREES C		DEGREES C	
JANUARY	6.7	2.4	4.5	10.8	-4.1	13.3	-8.3
FEBRUARY	6.8	2.3	4.5	10.6	-3.3	13.9	-9.4
MARCH	9.1	3.5	6.3	13.3	-2.0	18.3	-6.1
APRIL	12.0	5.6	8.8	17.0	0.6	20.6	-1.7
MAY	15.1	8.5	11.8	20.5	3.9	23.9	0.0
JUNE	18.0	11.4	14.7	23.7	7.2	30.0	3.3
JULY	19.7	13.5	16.6	24.5	9.6	29.4	8.3
AUGUST	19.9	13.7	16.8	23.8	9.6	30.0	7.2
SEPTEMBER	18.3	12.3	15.3	22.0	7.6	26.7	3.9
OCTOBER	15.1	9.4	12.3	19.1	3.0	21.1	-1.1
NOVEMBER	10.7	5.7	8.2	14.8	-0.3	18.3	-2.8
DECEMBER	8.2	3.6	5.9	12.3	-3.1	14.4	-7.8
YEAR	13.3	7.7	10.5	25.8	-5.4	30.0	-9.4

HASTINGS (EAST SUSSEX)

HEIGHT 45M. N.G.R. TQ(51)809094

MONTH	1941-45.47-70						
	AVERAGE DAILY			AVERAGE MONTHLY		ABSOLUTE	
	MAX.	MIN.	MEAN	MAX.	MIN.	MAX.	MIN.
	DEGREES C			DEGREES C		DEGREES C	
JANUARY	6.4	1.9	4.1	10.5	-3.7	12.2	-7.2
FEBRUARY	6.6	1.9	4.3	10.9	-2.8	13.9	-9.4
MARCH	9.0	3.4	6.2	14.2	-1.4	18.3	-6.1
APRIL	12.1	5.5	8.8	18.4	0.9	23.3	-1.7
MAY	15.3	8.4	11.9	22.0	3.4	27.8	0.0
JUNE	18.2	11.3	14.7	24.5	6.8	30.6	2.8
JULY	19.9	13.2	16.5	26.0	9.1	31.7	6.7
AUGUST	19.9	13.5	16.7	24.8	9.3	31.7	7.8
SEPTEMBER	18.4	12.2	15.3	22.8	6.8	28.3	2.8
OCTOBER	15.0	9.6	12.3	19.1	3.3	23.9	0.6
NOVEMBER	10.5	5.6	8.1	14.7	-0.3	17.2	-5.6
DECEMBER	7.8	3.3	5.5	12.1	-2.3	15.0	-6.7
YEAR	13.3	7.5	10.4	27.6	-5.1	31.7	-9.4

AVERAGES OF TEMPERATURE FOR THE UNITED KINGDOM
DISTRICT 7A - ENGLAND NORTHWEST & ISLE OF MAN
AMBLESIDE (CUMBRIA)
HEIGHT 46M. N.G.R. NY1351372040

MONTH	1941-43.45-46.49-70					
	AVERAGE DAILY			AVERAGE MONTHLY		ABSOLUTE
	MAX.	MIN.	MEAN	MAX.	MIN.	
	DEGREES C			DEGREES C		DEGREES C
JANUARY	5.8	0.2	3.0	10.5	-8.1	12.8 -15.6
FEBRUARY	6.3	0.2	3.3	10.8	-7.2	14.4 -13.3
MARCH	9.1	1.3	5.2	15.0	-5.5	22.2 -14.4
APRIL	12.0	3.6	7.8	18.6	-2.7	23.3 -6.1
MAY	15.6	6.1	10.9	22.8	-0.4	27.2 -2.8
JUNE	18.4	9.1	13.7	25.8	3.0	31.7 -0.6
JULY	19.2	10.7	14.9	25.4	5.1	30.6 2.2
AUGUST	18.9	10.6	14.7	24.6	4.8	30.0 2.8
SEPTEMBER	16.8	9.0	12.9	22.3	2.2	27.8 -2.2
OCTOBER	13.4	6.4	9.9	17.9	-0.9	22.8 -4.4
NOVEMBER	9.1	3.0	6.1	13.4	-4.3	17.2 -8.3
DECEMBER	6.9	1.0	3.9	11.4	-6.5	13.9 -13.3
YEAR	12.6	5.1	8.9	27.4	-10.0	31.7 -15.6

NEWTON RIGG (CUMBRIA)
HEIGHT 171M. N.G.R. NY1351493310

MONTH	1941-47.51-70					
	AVERAGE DAILY			AVERAGE MONTHLY		ABSOLUTE
	MAX.	MIN.	MEAN	MAX.	MIN.	
	DEGREES C			DEGREES C		DEGREES C
JANUARY	5.1	-0.5	2.3	10.2	-8.6	12.2 -16.7
FEBRUARY	5.5	-0.5	2.5	10.2	-7.5	14.4 -20.0
MARCH	8.3	1.0	4.7	14.5	-5.4	21.7 -15.0
APRIL	11.2	3.0	7.1	17.4	-3.2	22.2 -7.2
MAY	14.8	5.4	10.1	22.3	-0.5	27.2 -4.4
JUNE	17.8	8.4	13.1	24.9	2.9	30.6 -0.6
JULY	18.5	10.2	14.3	24.5	5.1	29.4 1.7
AUGUST	18.2	9.9	14.1	24.0	4.4	30.0 0.6
SEPTEMBER	16.0	8.3	12.1	21.5	1.8	26.7 -2.8
OCTOBER	12.8	5.8	9.3	17.7	-1.5	22.8 -6.1
NOVEMBER	8.7	2.3	5.5	13.2	-4.3	17.8 -8.9
DECEMBER	6.3	0.5	3.4	11.3	-6.8	13.9 -14.4
YEAR	11.9	4.5	8.2	26.4	-10.8	30.6 -20.0

WEST KIRBY PARK (MERSEYSIDE)
HEIGHT 8M. N.G.R. SJ1331216865

MONTH	1941-70 WITH BREAKS					
	AVERAGE DAILY			AVERAGE MONTHLY		ABSOLUTE
	MAX.	MIN.	MEAN	MAX.	MIN.	
	DEGREES C			DEGREES C		DEGREES C
JANUARY	6.4	1.2	3.8	12.0	-5.2	13.9 -11.1
FEBRUARY	6.8	1.3	4.1	12.0	-4.8	16.1 -11.7
MARCH	9.5	2.7	6.1	16.2	-3.1	23.3 -10.0
APRIL	12.3	5.0	8.7	18.5	-0.6	23.9 -3.3
MAY	15.7	7.5	11.6	22.8	1.8	27.8 -0.6
JUNE	18.6	10.7	14.7	25.7	5.6	31.1 1.7
JULY	19.6	12.6	16.1	26.0	8.5	32.8 6.1
AUGUST	19.6	12.5	16.1	25.3	8.2	28.9 5.0
SEPTEMBER	17.8	10.8	14.3	23.2	5.6	27.8 3.3
OCTOBER	14.3	8.0	11.1	19.2	1.5	24.4 -2.2
NOVEMBER	9.8	4.4	7.1	14.5	-1.9	18.9 -5.6
DECEMBER	7.6	2.5	5.1	12.6	-3.6	15.0 -7.8
YEAR	13.2	6.6	9.9	28.1	-7.0	32.8 -11.7

AVERAGES OF TEMPERATURE FOR THE UNITED KINGDOM

DISTRICT 78 - WALES NORTH
COLWYN BAY (CLWYD)
HEIGHT 36M. N.G.R. SJ(23)861787

MONTH	1941-70 WITH BREAKS						
	AVERAGE DAILY			AVERAGE MONTHLY		ABSOLUTE	
	MAX.	MIN.	MEAN	MAX.	MIN.	MAX.	MIN.
	DEGREES C			DEGREES C		DEGREES C	
JANUARY	7.5	2.5	5.0	12.8	-3.7	15.6	-11.1
FEBRUARY	7.4	2.3	4.9	12.8	-3.4	16.1	-8.9
MARCH	9.7	3.5	6.6	16.2	-1.8	22.8	-7.8
APRIL	12.0	5.5	8.7	17.6	0.1	25.6	-2.2
MAY	14.7	7.8	11.3	21.7	2.8	25.6	1.1
JUNE	17.6	10.7	14.1	23.4	6.3	31.1	3.9
JULY	18.7	12.5	15.6	24.3	8.9	31.1	7.2
AUGUST	18.7	12.6	15.7	23.6	8.7	29.4	7.2
SEPTEMBER	17.3	11.2	14.3	22.2	6.6	26.7	3.9
OCTOBER	14.4	8.7	11.5	19.3	3.4	25.6	0.0
NOVEMBER	10.5	5.5	8.0	15.2	0.2	19.4	-3.9
DECEMBER	8.7	3.8	6.3	13.5	-1.8	16.7	-7.8
YEAR	13.1	7.2	10.1	26.6	-5.7	31.1	-11.1

WREXHAM (CLWYD)
HEIGHT 88M. N.G.R. SJ(33)338509

MONTH	1943-70						
	AVERAGE DAILY			AVERAGE MONTHLY		ABSOLUTE	
	MAX.	MIN.	MEAN	MAX.	MIN.	MAX.	MIN.
	DEGREES C			DEGREES C		DEGREES C	
JANUARY	6.4	0.6	3.5	12.5	-6.8	16.1	-15.6
FEBRUARY	6.9	0.7	3.8	12.5	-5.2	17.2	-13.9
MARCH	9.5	2.1	5.8	16.2	-3.7	22.8	-11.7
APRIL	12.7	4.4	8.5	18.8	-0.9	23.9	-3.3
MAY	15.8	6.7	11.3	22.9	1.0	27.8	-2.2
JUNE	18.9	9.6	14.3	25.2	4.5	30.0	1.7
JULY	20.0	11.5	15.7	26.0	6.7	31.1	4.1
AUGUST	19.6	11.2	15.4	25.0	6.2	31.1	3.3
SEPTEMBER	17.6	9.6	13.6	23.1	4.1	27.8	1.1
OCTOBER	14.1	6.9	10.5	19.6	0.3	25.0	-3.3
NOVEMBER	9.5	3.8	6.7	14.9	-2.4	19.4	-6.1
DECEMBER	7.5	1.8	4.7	12.9	-5.6	15.6	-12.2
YEAR	13.2	5.7	9.5	27.6	-8.9	31.1	-15.6

LAKE VYRNWY (POWYS)
HEIGHT 303M. N.G.R. SJ(33)016192

MONTH	1941-44, 47-70						
	AVERAGE DAILY			AVERAGE MONTHLY		ABSOLUTE	
	MAX.	MIN.	MEAN	MAX.	MIN.	MAX.	MIN.
	DEGREES C			DEGREES C		DEGREES C	
JANUARY	4.9	-0.4	2.3	10.0	-6.8	12.8	-13.3
FEBRUARY	5.1	-0.4	2.3	9.8	-6.2	13.9	-14.4
MARCH	7.7	1.0	4.3	13.8	-5.0	20.6	-11.7
APRIL	10.7	2.8	6.7	17.2	-2.2	21.7	-4.4
MAY	13.9	5.4	9.7	21.1	-0.1	26.7	-2.8
JUNE	17.0	8.3	12.7	23.5	3.0	28.3	0.0
JULY	17.9	10.1	14.0	24.1	5.3	29.4	2.8
AUGUST	17.6	9.8	13.7	23.0	5.1	27.2	2.8
SEPTEMBER	15.5	8.5	12.0	20.7	2.9	26.7	0.0
OCTOBER	12.1	6.0	9.1	16.9	-0.1	21.7	-3.3
NOVEMBER	7.9	2.8	5.3	12.3	-3.0	14.4	-6.7
DECEMBER	5.9	1.0	3.5	11.1	-5.3	13.9	-10.0
YEAR	11.3	4.6	7.9	25.7	-8.8	29.4	-14.4

AVERAGES OF TEMPERATURE FOR THE UNITED KINGDOM
DISTRICT 8A - WALES SOUTH
ABERPORTH (DYFED)
HEIGHT 133M. N.G.R. SN1221242521

MONTH	1941-70 WITH BREAKS						
	AVERAGE DAILY			AVERAGE MONTHLY		ABSOLUTE	
	MAX.	MIN.	MEAN	MAX.	MIN.	MAX.	MIN.
	DEGREES C			DEGREES C		DEGREES C	
JANUARY	6.3	3.1	4.7	11.1	-3.8	12.8	-9.9
FEBRUARY	6.7	2.5	4.6	11.4	-3.5	15.0	-8.9
MARCH	9.0	3.7	6.3	15.5	-2.3	21.0	-10.0
APRIL	11.1	5.3	8.2	16.8	0.4	20.6	-2.2
MAY	13.7	7.6	10.7	20.7	3.0	25.6	0.1
JUNE	16.3	10.3	13.3	22.4	6.2	29.4	1.7
JULY	17.5	11.8	14.7	23.2	8.4	31.1	5.6
AUGUST	17.7	12.1	14.9	23.1	8.2	30.6	4.4
SEPTEMBER	16.4	11.1	13.7	21.5	6.4	28.6	3.3
OCTOBER	13.6	8.8	11.2	18.4	3.3	25.0	-0.6
NOVEMBER	10.1	5.8	7.9	13.6	-0.2	15.0	-3.3
DECEMBER	7.7	4.2	5.9	12.0	-2.1	14.4	-5.6
YEAR	12.2	7.2	9.7	15.8	-5.8	31.1	-10.0

SWANSEA (WEST GLAMORGAN)
HEIGHT 8M. N.G.R. SS1211642923

MONTH	1941-70 WITH BREAKS						
	AVERAGE DAILY			AVERAGE MONTHLY		ABSOLUTE	
	MAX.	MIN.	MEAN	MAX.	MIN.	MAX.	MIN.
	DEGREES C			DEGREES C		DEGREES C	
JANUARY	7.5	2.6	5.1	11.1	-3.1	13.9	-10.0
FEBRUARY	7.7	2.6	5.1	11.5	-2.7	14.4	-7.8
MARCH	10.0	3.9	6.9	15.1	-1.6	20.6	-6.1
APRIL	12.9	6.1	9.5	18.0	1.3	22.2	-1.7
MAY	15.8	8.8	12.3	22.0	3.9	27.8	0.6
JUNE	18.6	11.8	15.2	24.4	7.7	28.3	5.0
JULY	19.8	13.3	16.5	24.9	9.5	29.4	5.6
AUGUST	19.7	13.3	16.5	24.6	9.0	30.6	5.6
SEPTEMBER	17.9	11.9	14.9	22.4	6.7	25.6	2.8
OCTOBER	14.9	9.3	12.1	19.1	3.4	23.9	1.1
NOVEMBER	10.9	5.9	8.4	14.4	0.3	16.1	-2.2
DECEMBER	8.7	3.9	6.3	12.5	-1.7	13.9	-5.6
YEAR	13.7	7.8	10.7	26.5	-5.2	30.6	-10.0

USK (GWENT)
HEIGHT 21M. N.G.R. SO(32)370018

MONTH	1941-70 WITH BREAKS						
	AVERAGE DAILY			AVERAGE MONTHLY		ABSOLUTE	
	MAX.	MIN.	MEAN	MAX.	MIN.	MAX.	MIN.
	DEGREES C			DEGREES C		DEGREES C	
JANUARY	6.8	0.5	3.7	12.0	-7.9	15.0	-15.6
FEBRUARY	7.3	0.6	3.9	12.4	-6.6	16.7	-17.2
MARCH	10.2	1.8	6.0	16.3	-5.3	21.1	-16.7
APRIL	13.3	4.0	8.7	19.5	-1.8	24.4	-5.0
MAY	16.5	6.3	11.4	23.0	-0.7	27.8	-4.4
JUNE	20.0	9.3	14.7	25.8	3.5	30.6	-0.6
JULY	20.9	11.1	16.0	26.8	4.7	32.2	2.8
AUGUST	20.5	10.7	15.6	25.8	4.3	31.7	1.1
SEPTEMBER	18.1	9.0	13.5	23.5	1.8	27.8	-2.2
OCTOBER	14.7	6.3	10.5	19.8	-1.8	25.6	-5.6
NOVEMBER	10.2	3.1	6.7	14.8	-4.5	18.3	-7.2
DECEMBER	8.0	1.5	4.7	13.0	-5.7	15.0	-12.2
YEAR	13.9	5.3	9.6	28.1	-9.7	32.2	-17.2

AVERAGES OF TEMPERATURE FOR THE UNITED KINGDOM
DISTRICT AB - ENGLAND SOUTHWEST
POOLE (DORSET)
HEIGHT 5M. N.G.R. SZ(40)005938

MONTH	1941-46.48-70					
	AVERAGE DAILY			AVERAGE MONTHLY		ABSOLUTE
	MAX.	MIN.	MEAN	MAX.	MIN.	
	DEGREES C			DEGREES C		DEGREES C
JANUARY	7.5	1.2	4.3	12.0	-5.8	13.9 -12.2
FEBRUARY	7.9	1.2	4.5	12.7	-4.8	15.6 -11.1
MARCH	10.7	2.5	6.6	16.0	-3.7	20.6 -8.3
APRIL	14.0	4.7	9.3	20.4	-1.2	26.1 -6.1
MAY	17.0	7.1	12.1	23.2	1.3	30.6 -2.8
JUNE	20.1	10.2	15.1	26.1	4.	32.2 1.7
JULY	21.5	12.0	16.7	27.1	6.7	32.8 4.4
AUGUST	21.2	12.0	16.6	26.0	6.7	30.0 3.9
SEPTEMBER	19.1	10.2	14.7	23.7	3.7	28.9 0.0
OCTOBER	15.7	7.6	11.7	20.2	0.1	23.9 -4.4
NOVEMBER	11.0	4.2	7.6	15.3	-2.9	17.8 -5.0
DECEMBER	8.6	2.1	5.3	13.1	-4.2	15.0 -8.9
YEAR	14.5	6.3	10.4	28.3	-7.0	32.8 -12.2

PORTLAND BILL (DORSET)
HEIGHT 53M. N.G.R. SY(30)677692

MONTH	1941-70 WITH BREAKS					
	AVERAGE DAILY			AVERAGE MONTHLY		ABSOLUTE
	MAX.	MIN.	MEAN	MAX.	MIN.	
	DEGREES C			DEGREES C		DEGREES C
JANUARY	7.5	4.5	6.0	10.8	-1.8	13.3 -7.2
FEBRUARY	7.1	3.8	5.5	10.4	-1.9	11.7 -7.2
MARCH	8.5	4.7	6.6	11.5	-0.3	13.9 -4.4
APRIL	10.9	6.6	8.7	15.3	2.6	20.6 -0.6
MAY	13.4	8.9	11.1	18.1	4.8	23.3 0.0
JUNE	16.1	11.8	13.9	21.2	8.4	25.6 5.6
JULY	17.8	13.5	15.7	21.5	11.0	25.2 8.0
AUGUST	18.2	14.1	16.1	21.6	11.2	24.4 9.1
SEPTEMBER	17.3	13.3	15.3	20.2	8.7	25.0 4.4
OCTOBER	14.7	11.2	12.9	17.8	5.7	20.6 2.2
NOVEMBER	11.1	7.9	9.5	14.6	1.8	16.1 -1.7
DECEMBER	8.9	6.0	7.5	12.5	-0.4	13.9 -3.0
YEAR	12.6	8.9	10.7	23.2	-3.7	25.6 -7.2

EXETER AIRPORT (DEVON)
HEIGHT 32M. N.G.R. SY(30)001933

MONTH	1944-70					
	AVERAGE DAILY			AVERAGE MONTHLY		ABSOLUTE
	MAX.	MIN.	MEAN	MAX.	MIN.	
	DEGREES C			DEGREES C		DEGREES C
JANUARY	7.4	2.4	4.9	12.5	-6.0	14.4 -15.0
FEBRUARY	7.7	2.1	4.9	12.9	-4.8	16.1 -12.2
MARCH	10.3	3.1	6.7	15.6	-3.9	20.0 -9.6
APRIL	13.2	4.8	9.0	18.9	-1.2	23.9 -4.4
MAY	16.0	7.1	11.5	22.4	1.2	30.0 -2.8
JUNE	19.2	10.1	14.7	24.8	4.8	28.3 1.1
JULY	20.6	11.9	16.3	26.3	6.7	30.6 4.8
AUGUST	20.4	11.6	16.0	25.0	5.8	30.0 2.8
SEPTEMBER	18.4	10.2	14.3	22.7	3.1	27.2 0.0
OCTOBER	15.0	7.8	11.4	19.8	-0.3	23.3 -4.4
NOVEMBER	10.7	4.9	7.8	15.4	-2.9	17.7 -5.6
DECEMBER	8.4	3.3	5.9	13.5	-4.8	15.1 -8.3
YEAR	13.9	6.6	10.3	27.3	-7.8	30.6 -15.0

AVERAGES OF TEMPERATURE FOR THE UNITED KINGDOM

NEWTON ABBOT (DEVON)

HEIGHT 83M. N.G.R. SX(20)828729

MONTH	1941-70 WITH BREAKS							
	AVERAGE DAILY				AVERAGE MONTHLY		ABSOLUTE	
	MAX.	MIN.	MEAN		MAX.	MIN.	MAX.	MIN.
			DEGREES C				DEGREES C	
JANUARY	7.9	2.1	5.0		12.0	-4.6	14.4	-10.6
FEBRUARY	7.9	1.8	4.9		12.6	-3.9	16.7	-10.0
MARCH	10.1	2.8	6.5		15.2	-2.7	20.6	-9.4
APRIL	13.1	5.0	9.1		18.5	0.2	23.9	-2.8
MAY	15.7	7.1	11.4		21.8	2.0	29.4	-1.7
JUNE	19.0	10.0	14.5		24.3	5.2	28.3	2.2
JULY	20.4	11.7	16.1		25.4	7.4	28.9	4.4
AUGUST	20.1	11.8	15.9		24.6	7.0	31.7	4.4
SEPTEMBER	18.1	10.3	14.2		22.6	4.6	26.7	1.7
OCTOBER	14.9	8.0	11.5		19.5	1.4	23.3	-2.2
NOVEMBER	10.9	4.8	7.9		15.3	-1.3	18.3	-3.9
DECEMBER	9.1	3.1	6.1		13.1	-3.2	15.6	-7.2
YEAR	13.9	6.5	10.2		26.8	-6.2	31.7	-10.6

SIEMOUTH (DEVON)

HEIGHT 10M. N.G.R. SY(30)124873

MONTH	1941-70 WITH BREAKS							
	AVERAGE DAILY				AVERAGE MONTHLY		ABSOLUTE	
	MAX.	MIN.	MEAN		MAX.	MIN.	MAX.	MIN.
	DEGREES C				DEGREES C		DEGREES C	
JANUARY	8.0	2.4	5.2		12.1	-3.9	14.4	-9.4
FEBRUARY	8.3	2.2	5.3		12.5	-3.3	15.6	-8.9
MARCH	9.9	3.5	6.7		14.3	-2.2	17.8	-7.8
APRIL	12.5	5.4	8.9		17.7	0.5	21.1	-2.2
MAY	15.2	7.7	11.5		21.1	2.4	25.6	-0.6
JUNE	18.0	10.8	14.4		23.9	5.8	29.4	3.3
JULY	19.5	12.5	16.0		24.5	8.3	28.9	6.1
AUGUST	19.5	12.5	16.0		23.7	7.9	30.6	5.6
SEPTEMBER	17.9	11.1	14.5		21.9	5.3	27.8	2.2
OCTOBER	15.1	8.6	11.9		18.6	1.8	21.1	-2.2
NOVEMBER	11.2	5.3	8.3		15.0	-1.1	17.8	-3.3
DECEMBER	9.2	3.4	6.3		13.2	-2.5	14.4	-5.6
YEAR	13.7	7.1	10.4		25.8	-5.6	30.6	-9.4

BUDE (CORNWALL)

HEIGHT 15M. N.G.R. SS(21)208063

MONTH	1941-70 WITH BREAKS							
	AVERAGE DAILY			AVERAGE MONTHLY		ABSOLUTE		
	MAX.	MIN.	MEAN	MAX.	MIN.	MAX.	MIN.	DEGREES C
			DEGREES C			DEGREES C		DEGREES C
JANUARY	8.4	3.1	5.7	12.2	-4.7	14.4	-10.6	
FEBRUARY	8.0	2.7	5.3	12.0	-4.0	15.6	-11.1	
MARCH	10.3	3.9	7.1	15.7	-2.9	21.1	-7.2	
APRIL	12.4	5.6	9.0	18.5	-0.4	25.0	-3.3	
MAY	15.0	7.7	11.3	22.1	1.3	28.3	-2.2	
JUNE	17.4	10.7	14.1	24.1	5.1	29.4	1.1	
JULY	18.7	12.5	15.6	24.9	6.7	31.7	3.9	
AUGUST	18.9	12.5	15.7	24.7	6.4	31.7	3.9	
SEPTEMBER	17.7	11.3	14.5	23.2	4.5	29.4	0.6	
OCTOBER	15.1	8.9	12.0	19.7	1.7	24.4	-2.8	
NOVEMBER	11.5	5.8	8.7	15.2	-1.5	17.8	-5.6	
DECEMBER	9.6	4.1	6.9	13.3	-3.1	16.1	-8.9	
YEAR	13.6	7.4	10.5	27.4	-6.5	31.7	-11.1	

AVERAGES OF TEMPERATURE FOR THE UNITED KINGDOM

FOWEY (CORNWALL)

HEIGHT 40M. N.G.R. SX(20)121520

MONTH	1941-69 WITH BREAKS							
	AVERAGE DAILY			AVERAGE MONTHLY		ABSOLUTE		
	MAX.	MIN.	MEAN	MAX.	MIN.	MAX.	MIN.	
	DEGREES C			DEGREES C		DEGREES C		
JANUARY	8.9	3.5	6.2	12.2	-2.3	13.9	-7.8	
FEBRUARY	8.8	3.1	5.9	12.7	-2.6	15.0	-7.2	
MARCH	10.6	4.5	7.5	14.8	-1.0	18.2	-6.2	
APRIL	13.0	6.1	9.5	17.5	1.2	21.1	-2.2	
MAY	15.4	8.2	11.8	20.9	3.4	26.1	-0.8	
JUNE	18.2	11.0	14.6	23.7	6.3	28.9	3.3	
JULY	19.7	12.5	16.1	24.4	8.4	28.9	5.6	
AUGUST	19.7	12.7	16.2	23.6	8.3	29.4	5.0	
SEPTEMBER	18.1	11.5	14.8	21.8	6.0	25.6	3.3	
OCTOBER	15.5	9.3	12.4	19.1	3.2	21.1	-0.6	
NOVEMBER	11.9	6.1	9.0	15.4	0.0	17.8	-1.7	
DECEMBER	10.0	4.5	7.3	13.2	-1.4	15.6	-5.6	
YEAR	14.1	7.7	10.9	25.6	-4.5	29.4	-7.8	

1970-99 WITH BREAKS							
MONTH	AVERAGE DAILY			AVERAGE MONTHLY		ABSOLUTE	
	MAX.	MIN.	MEAN	MAX.	MIN.	MAX.	MIN.
	DEGREES C			DEGREES C		DEGREES C	
JANUARY	8.9	3.5	6.2	12.2	-2.3	13.9	-7.8
FEBRUARY	8.8	3.1	5.9	12.7	-2.6	15.0	-7.2
MARCH	10.6	4.5	7.5	14.8	-1.0	18.2	-6.2
APRIL	13.0	6.1	9.5	17.5	1.2	21.1	-2.2
MAY	15.4	8.2	11.8	20.9	3.4	26.1	-0.8
JUNE	18.2	11.0	14.6	23.7	6.3	28.9	3.3
JULY	19.7	12.5	16.1	24.4	8.4	28.9	5.6
AUGUST	19.7	12.7	16.2	23.6	8.3	29.4	5.0
SEPTEMBER	18.1	11.5	14.8	21.8	6.0	25.6	3.3
OCTOBER	15.5	9.3	12.4	19.1	3.2	21.1	-0.6
NOVEMBER	11.9	6.1	9.0	15.4	0.0	17.8	-1.7
DECEMBER	10.0	4.5	7.3	13.2	-1.4	15.6	-5.6
YEAR	14.1	7.7	10.9	25.6	-4.5	29.4	-7.8

2000-99 WITH BREAKS							
MONTH	AVERAGE DAILY			AVERAGE MONTHLY		ABSOLUTE	
	MAX.	MIN.	MEAN	MAX.	MIN.	MAX.	MIN.
	DEGREES C			DEGREES C		DEGREES C	
JANUARY	8.9	3.5	6.2	12.2	-2.3	13.9	-7.8
FEBRUARY	8.8	3.1	5.9	12.7	-2.6	15.0	-7.2
MARCH	10.6	4.5	7.5	14.8	-1.0	18.2	-6.2
APRIL	13.0	6.1	9.5	17.5	1.2	21.1	-2.2
MAY	15.4	8.2	11.8	20.9	3.4	26.1	-0.8
JUNE	18.2	11.0	14.6	23.7	6.3	28.9	3.3
JULY	19.7	12.5	16.1	24.4	8.4	28.9	5.6
AUGUST	19.7	12.7	16.2	23.6	8.3	29.4	5.0
SEPTEMBER	18.1	11.5	14.8	21.8	6.0	25.6	3.3
OCTOBER	15.5	9.3	12.4	19.1	3.2	21.1	-0.6
NOVEMBER	11.9	6.1	9.0	15.4	0.0	17.8	-1.7
DECEMBER	10.0	4.5	7.3	13.2	-1.4	15.6	-5.6
YEAR	14.1	7.7	10.9	25.6	-4.5	29.4	-7.8

AVERAGES OF TEMPERATURE FOR THE UNITED KINGDOM

STATION	PERIOD		DATE
	FROM	TO	
1. LONDON	1941	1970	1971
2. LONDON	1941	1970	1971
3. LONDON	1941	1970	1971
4. LONDON	1941	1970	1971
5. LONDON	1941	1970	1971
6. LONDON	1941	1970	1971
7. LONDON	1941	1970	1971
8. LONDON	1941	1970	1971
9. LONDON	1941	1970	1971
10. LONDON	1941	1970	1971
11. LONDON	1941	1970	1971
12. LONDON	1941	1970	1971
13. LONDON	1941	1970	1971
14. LONDON	1941	1970	1971
15. LONDON	1941	1970	1971
16. LONDON	1941	1970	1971
17. LONDON	1941	1970	1971
18. LONDON	1941	1970	1971
19. LONDON	1941	1970	1971
20. LONDON	1941	1970	1971
21. LONDON	1941	1970	1971
22. LONDON	1941	1970	1971
23. LONDON	1941	1970	1971
24. LONDON	1941	1970	1971
25. LONDON	1941	1970	1971
26. LONDON	1941	1970	1971
27. LONDON	1941	1970	1971
28. LONDON	1941	1970	1971
29. LONDON	1941	1970	1971
30. LONDON	1941	1970	1971

SECTION THREE

STATIONS WITH 20 TO 24 YEARS RECORD

THE DAILY AVERAGES FOR THESE STATIONS REFER TO THE 30 YEARS 1941-70 AND THE PERIOD OF ACTUAL DATA USED IS GIVEN AT THE HEAD OF EACH TABLE. THERE ARE NO MONTHLY AVERAGES OR ABSOLUTE TEMPERATURES.

AVERAGES OF TEMPERATURE FOR THE UNITED KINGDOM

DISTRICT 0 - SCOTLAND NORTH

010

TARBATNESS
(HIGHLAND)
HEIGHT 18M.
N.G.R. NH1281947875

1949-70			MONTH
AVERAGE DAILY MAX. MIN. MEAN DEGREES C			
4.9	1.5	3.2	JANUARY
5.7	1.3	3.5	FEBRUARY
7.5	2.6	5.1	MARCH
10.0	4.2	7.1	APRIL
11.8	6.7	9.3	MAY
14.7	9.5	12.1	JUNE
16.2	11.1	13.7	JULY
15.6	11.2	13.4	AUGUST
14.6	9.7	12.1	SEPTEMBER
11.8	7.4	9.6	OCTOBER
8.0	4.0	6.0	NOVEMBER
5.9	2.5	4.2	DECEMBER
10.6	6.0	8.3	YEAR

AVERAGES OF TEMPERATURE FOR THE UNITED KINGDOM

DISTRICT 1 - SCOTLAND EAST

ABERDEEN/MANNOFIELD
(GRAMPIAN)
HEIGHT 52M.
N.G.R. NJ(38)915042

FETTERCAIRN
(GRAMPIAN)
HEIGHT 171M.
N.G.R. NO(37)669782

1950-70	MONTH	1949-70
AVERAGE DAILY MAX. MIN. MEAN DEGREES C		AVERAGE DAILY MAX. MIN. MEAN DEGREES C
5.2 -0.2 2.5	JANUARY	4.3 -0.9 1.7
5.6 -0.2 2.7	FEBRUARY	4.7 -0.9 1.9
7.5 1.6 4.5	MARCH	6.9 0.5 3.7
10.5 3.1 6.8	APRIL	10.1 2.3 6.2
12.5 5.5 9.0	MAY	12.6 4.7 8.7
15.8 8.5 12.1	JUNE	15.9 7.6 11.7
17.3 10.2 13.7	JULY	17.2 9.2 13.2
16.8 9.9 13.3	AUGUST	16.7 8.9 12.8
15.3 8.4 11.9	SEPTEMBER	14.9 7.5 11.2
12.3 6.2 9.3	OCTOBER	11.5 5.3 8.4
8.2 2.5 5.3	NOVEMBER	7.4 2.0 4.7
6.3 1.1 3.7	DECEMBER	5.4 0.2 2.8
11.1 4.7 7.9	YEAR	10.6 3.9 7.3

KINLOSS
(GRAMPIAN)
HEIGHT 5M.
N.G.R. NJ(38)067627

STONEHAVEN
(GRAMPIAN)
HEIGHT 4M.
N.G.R. NO(37)875864

1951-70	MONTH	1941-60.61-66.70
AVERAGE DAILY MAX. MIN. MEAN DEGREES C		AVERAGE DAILY MAX. MIN. MEAN DEGREES C
5.4 0.3 2.9	JANUARY	5.9 -0.0 2.9
6.1 0.2 3.1	FEBRUARY	6.4 -0.0 3.2
8.6 1.7 5.1	MARCH	8.4 1.4 4.9
11.3 3.1 7.2	APRIL	11.0 2.6 6.8
13.6 5.7 9.7	MAY	12.8 5.1 8.9
16.8 8.5 12.7	JUNE	16.1 8.1 12.1
17.7 10.3 14.0	JULY	17.6 9.8 13.7
17.6 10.1 13.9	AUGUST	17.3 9.7 13.5
16.0 8.7 12.3	SEPTEMBER	15.9 8.3 12.1
12.9 6.2 9.5	OCTOBER	13.0 6.0 9.5
8.5 2.9 5.7	NOVEMBER	9.0 2.6 5.8
6.4 1.6 4.0	DECEMBER	6.9 0.8 3.9
11.7 4.9 8.3	YEAR	11.7 4.5 8.1

EDINBURGH/TURNHOUSE AIRPORT
(LOTHIAN)
HEIGHT 35M.
N.G.R. NT(36)159739

1948-70	MONTH
AVERAGE DAILY MAX. MIN. MEAN DEGREES C	
5.4 0.1 2.7	JANUARY
6.2 -0.0 3.1	FEBRUARY
8.6 1.7 5.1	MARCH
11.5 3.3 7.4	APRIL
14.0 5.7 9.9	MAY
17.1 8.6 12.9	JUNE
18.5 10.3 14.4	JULY
18.1 10.0 14.1	AUGUST
16.3 8.5 12.4	SEPTEMBER
13.0 6.3 9.7	OCTOBER
8.7 2.7 5.7	NOVEMBER
6.4 1.3 3.9	DECEMBER
12.0 4.9 8.5	YEAR

AVERAGES OF TEMPERATURE FOR THE UNITED KINGDOM
DISTRICT 2 - ENGLAND EAST & NORTHEAST

KIELDER CASTLE
(NORTHUMBERLAND)
HEIGHT 201M.
N.G.R. NY1351632935

HARTLEPOOL
(CLEVELAND)
HEIGHT 9M.
N.G.R. NZ1451510327

1951-70			MONTH	1951-70		
AVERAGE DAILY MAX. MIN. MEAN DEGREES C				AVERAGE DAILY MAX. MIN. MEAN DEGREES C		
4.2	-1.8	1.2	JANUARY	6.2	1.2	3.7
4.6	-2.2	1.2	FEBRUARY	6.7	1.5	4.1
7.3	-0.6	3.2	MARCH	8.9	2.8	5.9
10.4	1.1	5.7	APRIL	11.7	4.8	8.3
14.0	3.3	8.7	MAY	13.9	7.1	10.5
16.8	6.6	11.7	JUNE	17.3	10.1	13.7
17.7	8.5	13.1	JULY	18.9	12.0	15.5
17.3	8.6	12.9	AUGUST	18.6	11.8	15.2
15.3	6.8	11.1	SEPTEMBER	17.2	10.4	13.8
12.0	4.3	8.1	OCTOBER	13.7	7.8	10.7
7.5	1.0	4.3	NOVEMBER	9.4	4.3	6.9
5.2	-0.9	2.1	DECEMBER	7.2	2.3	4.7
11.0	2.9	6.9	YEAR	12.5	6.3	9.4

MALHAM TARN
(NORTH YORKSHIRE)
HEIGHT 395M.
N.G.R. SD1341893672

WHITBY
(NORTH YORKSHIRE)
HEIGHT 41M.
N.G.R. NZ1451893104

1949-70			MONTH	1941-48.52-68		
AVERAGE DAILY MAX. MIN. MEAN DEGREES C				AVERAGE DAILY MAX. MIN. MEAN DEGREES C		
3.1	-1.2	0.5	JANUARY	6.2	1.1	3.7
3.5	-1.4	1.1	FEBRUARY	6.5	1.0	3.7
6.0	-0.1	2.9	MARCH	8.7	2.3	5.5
9.4	2.0	5.7	APRIL	11.5	4.2	7.9
12.7	4.6	8.7	MAY	13.7	6.4	10.1
15.6	7.7	11.7	JUNE	17.2	9.4	13.3
16.5	9.2	12.9	JULY	18.7	11.3	15.0
16.2	9.3	12.7	AUGUST	18.5	11.3	14.9
14.0	7.8	10.9	SEPTEMBER	17.0	9.8	13.4
10.6	5.3	7.9	OCTOBER	13.8	7.2	10.5
6.4	1.9	4.1	NOVEMBER	9.4	4.1	6.7
4.4	-0.1	2.1	DECEMBER	7.3	2.3	4.8
9.9	3.7	6.8	YEAR	12.4	5.9	9.1

WADDINGTON
(LINCOLNSHIRE)
HEIGHT 68M.
N.G.R. SK1431988653

1946-53.55-70			MONTH
AVERAGE DAILY MAX. MIN. MEAN DEGREES C			
4.9	0.8	2.9	JANUARY
5.9	0.7	3.3	FEBRUARY
9.0	1.8	5.4	MARCH
12.4	4.1	8.3	APRIL
15.7	6.6	11.1	MAY
18.9	9.6	4.3	JUNE
20.3	11.6	15.9	JULY
20.0	11.3	15.7	AUGUST
17.8	9.8	13.8	SEPTEMBER
13.9	7.1	10.5	OCTOBER
8.6	3.8	6.2	NOVEMBER
6.0	1.9	3.9	DECEMBER
12.8	5.8	9.3	YEAR

AVERAGES OF TEMPERATURE FOR THE UNITED KINGDOM

DISTRICT 3 - EAST ANGLIA

BURLINGHAM
(NORFOLK)
HEIGHT 27M.
N.G.R. TG1631373101

TERRINGTON ST CLEMENT
(NORFOLK)
HEIGHT 3M.
N.G.R. TF1531547187

1950-70		1941-46.51-70
AVERAGE DAILY MAX. MIN. MEAN DEGREES C	MONTH	AVERAGE DAILY MAX. MIN. MEAN DEGREES C
5.5 0.6 3.1	JANUARY	5.4 0.3 2.9
6.1 0.7 3.4	FEBRUARY	6.3 0.4 3.3
8.8 1.9 5.3	MARCH	9.5 1.7 5.6
12.3 4.3 8.3	APRIL	13.0 4.0 8.5
15.7 6.9 11.3	MAY	16.1 6.5 11.3
19.0 9.9 14.5	JUNE	19.3 9.4 14.3
20.4 11.7 16.1	JULY	20.8 11.4 16.1
20.3 11.6 15.9	AUGUST	20.6 11.2 15.9
18.3 10.2 14.3	SEPTEMBER	18.6 9.6 14.1
14.6 7.5 11.1	OCTOBER	14.6 6.8 10.7
9.5 3.9 6.7	NOVEMBER	9.3 3.3 6.3
6.9 1.7 4.3	DECEMBER	7.1 1.3 4.2
13.1 5.9 9.5	YEAR	13.4 5.5 9.5

SILSOE
(BEDFORDSHIRE)
HEIGHT 61M.
N.G.R. TL1521092358

LITTLE PARNDON
(ESSEX)
HEIGHT 54M.
N.G.R. TL1521446108

1949-70		1950-70
AVERAGE DAILY MAX. MIN. MEAN DEGREES C	MONTH	AVERAGE DAILY MAX. MIN. MEAN DEGREES C
5.8 0.3 3.1	JANUARY	6.0 0.1 3.1
6.4 0.3 3.3	FEBRUARY	6.8 0.4 3.6
9.7 1.5 5.6	MARCH	10.0 1.4 5.7
13.2 3.8 8.5	APRIL	13.5 3.5 8.5
16.4 6.3 11.3	MAY	16.9 6.1 11.5
19.6 9.3 14.5	JUNE	20.1 9.1 14.6
21.2 11.3 16.3	JULY	21.6 11.2 16.4
20.9 11.0 15.9	AUGUST	21.2 10.9 16.1
18.6 9.5 14.1	SEPTEMBER	19.1 9.3 14.2
14.5 6.6 10.5	OCTOBER	15.0 6.4 10.7
9.4 3.3 6.3	NOVEMBER	9.7 3.1 6.4
6.9 1.3 4.1	DECEMBER	7.2 1.0 4.1
13.5 5.4 9.5	YEAR	13.9 5.2 9.5

AVERAGES OF TEMPERATURE FOR THE UNITED KINGDOM
DISTRICT 4 - MIDLAND COUNTIES

FINNINGLEY
(SOUTH YORKSHIRE)
HEIGHT 10M.
N.G.R. SK1431659989

WATNALL
(NOTTINGHAMSHIRE)
HEIGHT 117M.
N.G.R. SK1431503456

1942-53.58-70	MONTH	1948-70
AVERAGE DAILY MAX. MIN. MEAN DEGREES C		AVERAGE DAILY MAX. MIN. MEAN DEGREES C
5.6 1.0 3.3	JANUARY	5.1 0.8 2.9
6.5 1.1 3.8	FEBRUARY	5.9 0.6 3.3
9.5 2.1 5.8	MARCH	8.9 1.8 5.3
13.0 4.3 8.7	APRIL	12.5 4.0 8.3
16.4 6.7 11.5	MAY	15.8 6.4 11.1
19.7 9.8 14.7	JUNE	19.1 9.4 14.3
20.9 11.8 16.3	JULY	20.2 11.3 15.7
20.6 11.4 16.0	AUGUST	19.9 11.1 15.5
18.3 9.8 14.1	SEPTEMBER	17.6 9.5 13.5
14.5 7.1 10.8	OCTOBER	13.7 6.9 10.3
9.2 4.2 6.7	NOVEMBER	8.7 3.8 6.3
6.8 2.1 4.5	DECEMBER	6.1 1.9 4.0
13.4 5.9 9.7	YEAR	12.8 5.6 9.2

BIRMINGHAM/ELMDON AIRPORT
(WEST MIDLANDS)
HEIGHT 96M.
N.G.R. SP1421176839

RUGBY
(WARWICKSHIRE)
HEIGHT 117M.
N.G.R. SP1421507749

1950-70	MONTH	1941-47.55-70
AVERAGE DAILY MAX. MIN. MEAN DEGREES C		AVERAGE DAILY MAX. MIN. MEAN DEGREES C
5.4 0.8 3.1	JANUARY	5.5 0.2 2.9
6.1 0.6 3.3	FEBRUARY	6.4 0.2 3.3
9.2 1.6 5.4	MARCH	9.5 1.6 5.5
12.6 3.7 8.1	APRIL	13.0 3.8 8.4
15.8 6.2 11.0	MAY	16.3 6.4 11.3
19.1 9.2 14.1	JUNE	19.6 9.6 14.6
20.5 11.2 15.9	JULY	21.0 11.3 16.1
20.0 10.9 15.5	AUGUST	20.5 11.0 15.7
17.7 9.1 13.4	SEPTEMBER	18.1 9.4 13.7
13.9 6.5 10.2	OCTOBER	14.1 6.4 10.3
8.9 3.6 6.3	NOVEMBER	9.1 3.0 6.1
6.5 1.8 4.1	DECEMBER	6.7 1.0 3.9
13.0 5.4 9.2	YEAR	13.3 5.3 9.3

LYONSHALL
(HEREFORD & WORCESTER)
HEIGHT 155M.
N.G.R. SO1321339576

AYLESBURY
(BUCKINGHAMSHIRE)
HEIGHT 96M.
N.G.R. SP1421842114

1947-70	MONTH	1944-48.52-70
AVERAGE DAILY MAX. MIN. MEAN DEGREES C		AVERAGE DAILY MAX. MIN. MEAN DEGREES C
5.7 0.5 3.1	JANUARY	5.8 -0.0 2.9
6.2 0.5 3.3	FEBRUARY	6.5 0.1 3.3
9.1 1.9 5.5	MARCH	9.7 1.5 5.6
12.5 4.0 8.3	APRIL	13.0 3.6 8.3
15.7 6.5 11.1	MAY	16.4 6.2 11.3
18.9 9.4 14.1	JUNE	19.6 9.3 14.5
20.1 11.1 15.6	JULY	21.0 11.4 16.2
19.6 10.8 15.2	AUGUST	20.6 11.1 15.9
17.2 9.1 13.1	SEPTEMBER	18.3 9.4 13.9
13.5 6.5 10.0	OCTOBER	14.5 6.5 10.5
8.9 3.4 6.1	NOVEMBER	9.5 3.2 6.3
6.8 1.4 4.1	DECEMBER	7.0 1.1 4.1
12.9 5.4 9.1	YEAR	13.5 5.3 9.4

AVERAGES OF TEMPERATURE FOR THE UNITED KINGDOM

DISTRICT 5 - ENGLAND SOUTHEAST & CENTRAL SOUTHERN

HAMPTON
(GREATER LONDON)
HEIGHT 12M.
N.G.R. TQ(51)132694

LONDON/HEATHROW AIRPORT
(GREATER LONDON)
HEIGHT 25M.
N.G.R. TQ(51)107769

1950-70	MONTH	1947-70
AVERAGE DAILY MAX. MIN. MEAN DEGREES C		AVERAGE DAILY MAX. MIN. MEAN DEGREES C
6.5 1.2 3.9	JANUARY	6.1 1.4 3.7
7.1 1.4 4.3	FEBRUARY	7.0 1.5 4.3
10.2 2.7 6.5	MARCH	10.3 2.7 6.5
13.6 5.2 9.4	APRIL	13.8 5.0 9.4
16.9 7.9 12.4	MAY	17.2 7.7 12.5
20.3 11.2 15.7	JUNE	20.7 10.9 15.8
21.7 13.1 17.4	JULY	22.0 12.8 17.4
21.2 12.9 17.1	AUGUST	21.5 12.5 17.0
19.0 11.1 15.1	SEPTEMBER	19.1 10.8 14.9
15.2 8.0 11.6	OCTOBER	15.1 7.8 11.5
10.2 4.4 7.3	NOVEMBER	9.9 4.5 7.2
7.6 2.2 4.9	DECEMBER	7.1 2.5 4.8
14.1 6.8 10.5	YEAR	14.1 6.7 10.4

LYNEHAM
(WILTSHIRE)
HEIGHT 145M.
N.G.R. SU(41)1014793

MICKLEHAM
(SURREY)
HEIGHT 55M.
N.G.R. TQ(51)173527

1947-70	MONTH	1951-70
AVERAGE DAILY MAX. MIN. MEAN DEGREES C		AVERAGE DAILY MAX. MIN. MEAN DEGREES C
5.4 0.9 3.1	JANUARY	6.2 -0.5 2.9
6.1 0.7 3.3	FEBRUARY	7.1 -0.2 3.5
9.2 1.9 5.5	MARCH	10.2 1.2 5.7
12.5 4.1 8.3	APRIL	13.6 3.3 8.5
15.7 6.7 11.2	MAY	16.8 5.7 11.3
18.9 9.7 14.3	JUNE	20.0 8.6 14.3
20.3 11.4 15.9	JULY	21.6 10.7 16.1
19.8 11.4 15.6	AUGUST	21.1 10.6 15.9
17.5 9.8 13.7	SEPTEMBER	18.9 9.0 13.9
13.8 7.2 10.5	OCTOBER	14.9 6.0 10.5
9.0 3.9 6.5	NOVEMBER	9.9 2.7 6.3
6.4 2.1 4.3	DECEMBER	7.3 0.8 4.1
12.9 5.8 9.3	YEAR	14.0 4.8 9.4

FOLKESTONE
(KENT)
HEIGHT 39M.
N.G.R. TR(61)1227358

HERNE BAY
(KENT)
HEIGHT 7M.
N.G.R. TR(61)171681

1947-70	MONTH	1948-70
AVERAGE DAILY MAX. MIN. MEAN DEGREES C		AVERAGE DAILY MAX. MIN. MEAN DEGREES C
6.3 1.5 3.9	JANUARY	6.3 1.9 4.1
6.6 1.6 4.1	FEBRUARY	6.7 2.0 4.3
9.0 3.1 6.1	MARCH	9.5 3.4 6.5
12.2 5.3 8.7	APRIL	12.8 6.0 9.4
15.4 8.2 11.8	MAY	16.3 8.7 12.5
18.4 11.1 14.7	JUNE	19.7 11.5 15.6
20.2 13.1 16.7	JULY	21.6 13.8 17.7
20.5 13.2 16.9	AUGUST	21.2 13.6 17.4
18.9 12.0 15.5	SEPTEMBER	19.1 12.1 15.6
15.2 9.4 12.3	OCTOBER	15.0 9.1 12.1
10.4 5.3 7.9	NOVEMBER	10.1 5.4 7.7
7.8 3.0 5.4	DECEMBER	7.6 3.1 5.3
13.4 7.2 10.3	YEAR	13.8 7.5 10.7

AVERAGES OF TEMPERATURE FOR THE UNITED KINGDOM

ALICE HOLT LODGE
(HAMPSHIRE)
HEIGHT 115M.
N.G.R. SU(41)804430

SHANKLIN
(ISLE OF WIGHT)
HEIGHT 55M.
N.G.R. SZ(40)581808

1950-70	MONTH	1950-70
AVERAGE DAILY MAX. MIN. MEAN DEGREES C		AVERAGE DAILY MAX. MIN. MEAN DEGREES C
5.9 0.3 3.1	JANUARY	6.9 2.4 4.7
6.5 0.3 3.4	FEBRUARY	6.9 2.1 4.5
9.5 1.5 5.5	MARCH	9.0 3.3 6.1
13.2 3.6 8.4	APRIL	11.8 5.3 8.5
16.5 6.2 11.3	MAY	14.8 7.9 11.3
19.7 9.2 14.5	JUNE	17.8 10.8 14.3
21.0 11.1 16.1	JULY	19.1 12.8 15.9
20.5 10.9 15.7	AUGUST	19.1 13.0 16.1
18.2 9.3 13.7	SEPTEMBER	17.4 11.8 14.6
14.4 6.5 10.5	OCTOBER	14.5 9.3 11.9
9.5 3.2 6.3	NOVEMBER	10.6 5.7 8.1
7.0 1.3 4.1	DECEMBER	8.3 3.6 5.9
13.5 5.3 9.4	YEAR	13.0 7.3 10.1

FERNHURST
(WEST SUSSEX)
HEIGHT 57M.
N.G.R. SU(41)908267

BRIGHTON
(EAST SUSSEX)
HEIGHT 10M.
N.G.R. TQ(51)313040

1950-70	MONTH	1948-70
AVERAGE DAILY MAX. MIN. MEAN DEGREES C		AVERAGE DAILY MAX. MIN. MEAN DEGREES C
6.4 0.5 3.5	JANUARY	6.7 2.2 4.5
7.0 0.5 3.7	FEBRUARY	6.8 2.1 4.5
10.0 1.7 5.9	MARCH	9.2 3.5 6.3
13.4 3.7 8.5	APRIL	12.3 5.8 9.1
16.7 6.2 11.5	MAY	15.3 8.6 11.9
19.9 9.1 14.5	JUNE	18.2 11.7 14.9
21.2 11.0 16.1	JULY	19.7 13.7 16.7
20.8 10.9 15.9	AUGUST	20.0 13.8 16.9
18.6 9.3 13.9	SEPTEMBER	18.8 12.3 15.5
14.9 6.4 10.7	OCTOBER	15.3 9.5 12.4
10.1 3.3 6.7	NOVEMBER	10.8 5.7 8.3
7.6 1.3 4.5	DECEMBER	8.3 3.4 5.9
13.9 5.3 9.6	YEAR	13.5 7.7 10.6

AVERAGES OF TEMPERATURE FOR THE UNITED KINGDOM

DISTRICT 7A - ENGLAND NORTHWEST & ISLE OF MAN

BLACKPOOL/SQUIRES GATE AIRPORT
(LANCASHIRE)
HEIGHT 10M.
N.G.R. SD(34)316317

LIVERPOOL/SPEKE AIRPORT
(MERSEYSIDE)
HEIGHT 22M.
N.G.R. SJ(33)436821

1947-70	MONTH	1948-70
AVERAGE DAILY MAX. MIN. MEAN DEGREES C		AVERAGE DAILY MAX. MIN. MEAN DEGREES C
5.8 1.4 3.6	JANUARY	6.1 2.1 4.1
6.4 1.3 3.9	FEBRUARY	6.6 1.9 4.3
9.1 2.3 5.7	MARCH	9.5 3.1 6.3
11.7 4.3 8.0	APRIL	12.4 5.3 8.9
15.0 6.8 10.9	MAY	15.7 7.8 11.7
17.7 10.1 13.9	JUNE	18.7 10.9 14.8
18.8 12.3 15.5	JULY	19.6 12.8 16.2
18.9 12.1 15.5	AUGUST	19.5 12.5 16.0
17.2 10.5 13.9	SEPTEMBER	17.5 11.0 14.3
13.8 7.9 10.9	OCTOBER	14.0 8.4 11.2
9.4 4.6 7.0	NOVEMBER	9.5 5.1 7.3
6.9 2.7 4.8	DECEMBER	7.1 3.1 5.1
12.6 6.4 9.5	YEAR	13.0 7.0 10.0

ROCHDALE
(GREATER MANCHESTER)
HEIGHT 110M.
N.G.R. SD(34)883124

WINNINGTON
(CHESHIRE)
HEIGHT 20M.
N.G.R. SJ(33)643747

1947-70	MONTH	1947-70
AVERAGE DAILY MAX. MIN. MEAN DEGREES C		AVERAGE DAILY MAX. MIN. MEAN DEGREES C
5.5 -0.0 2.7	JANUARY	6.5 1.3 3.9
5.9 0.1 3.0	FEBRUARY	7.2 1.5 4.3
8.6 1.4 5.0	MARCH	10.1 2.8 6.5
11.7 3.4 7.5	APRIL	13.3 5.1 9.2
15.1 6.2 10.7	MAY	16.7 7.8 12.3
18.2 9.1 13.7	JUNE	19.7 10.8 15.3
19.0 10.9 14.9	JULY	20.5 12.5 16.5
18.7 10.6 14.7	AUGUST	20.3 12.3 16.3
16.4 8.9 12.7	SEPTEMBER	18.1 10.6 14.3
13.3 6.3 9.8	OCTOBER	14.5 7.7 11.1
8.8 2.9 5.9	NOVEMBER	9.7 4.2 6.9
6.5 0.9 3.7	DECEMBER	7.5 2.2 4.9
12.3 5.1 8.7	YEAR	13.7 6.6 10.1

RONALDSWY
(ISLE OF MAN)
HEIGHT 16M.
N.G.R. SC(24)279689

1948-70	MONTH
AVERAGE DAILY MAX. MIN. MEAN DEGREES C	
6.8 3.3 5.1	JANUARY
6.7 2.7 4.7	FEBRUARY
8.3 3.6 5.9	MARCH
10.6 5.0 7.8	APRIL
13.4 7.1 10.5	MAY
16.0 9.8 12.9	JUNE
17.2 11.4 14.3	JULY
17.3 11.6 14.5	AUGUST
15.8 10.7 13.3	SEPTEMBER
13.3 9.0 11.1	OCTOBER
9.9 6.1 8.0	NOVEMBER
8.2 4.7 6.5	DECEMBER
12.0 7.1 9.5	YEAR

AVERAGES OF TEMPERATURE FOR THE UNITED KINGDOM

DISTRICT 8A - WALES SOUTH

DALE FORT
(DYFED)
HEIGHT 33M.
N.G.R. SM121823052

LLANDRINDOD WELLS
(POWYS)
HEIGHT 235M.
N.G.R. SO1321061605

1950-70			MONTH	1950-70		
AVERAGE DAILY MAX. MIN. MEAN DEGREES C				AVERAGE DAILY MAX. MIN. MEAN DEGREES C		
7.9	3.9	5.9		JANUARY	5.4	-0.0
7.5	3.3	5.4	FEBRUARY	5.9	-0.1	2.9
9.3	4.4	6.9	MARCH	9.1	1.2	5.1
11.8	6.0	8.9	APRIL	12.3	3.2	7.7
14.3	8.2	11.3	MAY	15.5	5.8	10.7
16.9	10.8	13.9	JUNE	18.5	8.7	13.6
18.5	12.6	15.5	JULY	19.5	10.4	14.9
18.5	13.0	15.7	AUGUST	19.1	10.5	14.8
17.0	12.1	14.5	SEPTEMBER	16.8	8.5	12.7
14.3	10.0	12.1	OCTOBER	13.3	5.9	9.6
11.0	6.8	8.9	NOVEMBER	8.6	2.8	5.7
9.2	5.3	7.3	DECEMBER	6.5	1.0	3.7
13.0	8.0	10.5	YEAR	12.5	4.8	8.7

TREDEGAR
(Gwent)
HEIGHT 313M.
N.G.R. SO1321141087

1950-70			MONTH
AVERAGE DAILY	MAX.	MIN.	
MEAN			
DEGREES C			
5.0	0.2	2.6	JANUARY
5.3	-0.1	2.6	FEBRUARY
8.1	1.3	4.7	MARCH
11.3	3.2	7.3	APRIL
14.4	5.9	10.1	MAY
17.5	8.9	13.2	JUNE
18.5	10.4	14.5	JULY
18.0	10.5	14.3	AUGUST
16.0	8.8	12.4	SEPTEMBER
12.7	6.3	9.5	OCTOBER
8.2	3.1	5.7	NOVEMBER
6.3	1.2	3.7	DECEMBER
11.8	5.0	8.4	YEAR

AVERAGES OF TEMPERATURE FOR THE UNITED KINGDOM

DISTRICT 8B - ENGLAND SOUTHWEST

FILTON
(AVON)
HEIGHT 59M.
N.G.R. ST(31)600805

CHIVENOR
(DEVON)
HEIGHT 6M.
N.G.R. SS(21)494347

1950-70			MONTH	1949-70		
AVERAGE DAILY MAX. MIN. MEAN DEGREES C	AVERAGE DAILY MAX. MIN. MEAN DEGREES C					
6.3	1.6	3.9	JANUARY	7.9	3.5	5.7
6.9	1.5	4.2	FEBRUARY	8.0	3.0	5.5
9.9	2.6	6.3	MARCH	10.6	4.0	7.3
13.1	4.8	8.9	APRIL	13.1	5.8	9.5
16.1	7.3	11.7	MAY	15.7	7.9	11.8
19.2	10.6	14.9	JUNE	18.4	10.9	14.7
20.6	12.4	16.5	JULY	19.7	12.6	16.1
20.1	12.1	16.1	AUGUST	19.7	12.7	16.2
18.0	10.3	14.1	SEPTEMBER	18.2	11.5	14.9
14.5	7.7	11.1	OCTOBER	15.2	9.1	12.1
9.7	4.5	7.1	NOVEMBER	11.1	6.2	8.7
7.3	2.9	5.1	DECEMBER	8.8	4.6	6.7
13.5	6.5	10.0	YEAR	13.9	7.7	10.8

STARCROSS
(DEVON)
HEIGHT 9M.
N.G.R. SX(20)972821

1948-70			MONTH
AVERAGE DAILY MAX. MIN. MEAN DEGREES C			
8.2	2.2	5.2	JANUARY
8.1	2.0	5.1	FEBRUARY
10.1	3.2	6.7	MARCH
12.9	5.1	9.0	APRIL
15.5	7.2	11.3	MAY
18.7	10.1	14.4	JUNE
20.1	11.8	15.9	JULY
20.1	12.0	16.1	AUGUST
18.2	10.5	14.3	SEPTEMBER
15.2	8.0	11.6	OCTOBER
11.2	4.8	8.0	NOVEMBER
9.2	3.1	6.1	DECEMBER
14.0	6.7	10.3	YEAR

AVERAGES OF TEMPERATURE FOR THE UNITED KINGDOM

NORTHERN IRELAND

BALLYKELLY
(LONDONDERRY)
HEIGHT 2M.
IRISH GRID IC1241624234

1946-51.53-70			MONTH
AVERAGE DAILY MAX. MIN. MEAN DEGREES C			
6.7	2.0	4.3	
7.3	1.8	4.5	JANUARY
9.6	3.0	6.7	FEBRUARY
			MARCH
12.0	4.5	8.3	APRIL
14.7	6.6	10.7	MAY
17.3	9.5	13.4	JUNE
17.8	11.1	14.5	JULY
17.9	10.8	14.3	AUGUST
16.3	9.7	13.0	SEPTEMBER
13.5	7.8	10.7	OCTOBER
9.5	4.3	6.9	NOVEMBER
7.7	3.2	5.5	DECEMBER
12.5	6.2	9.3	YEAR

AVERAGES OF TEMPERATURE FOR THE UNITED KINGDOM

CHANNEL ISLANDS
GUERNSEY AIRPORT

JERSEY/ST HELIER

HEIGHT 104M.
U.T.M.GRID WV(554)296760

HEIGHT 9M.
U.T.M.GRID WV(554)652493

1949-70	MONTH	1947-69
AVERAGE DAILY MAX. MIN. MEAN DEGREES C		AVERAGE DAILY MAX. MIN. MEAN DEGREES C
7.8 4.4 6.1	JANUARY	8.2 4.3 6.3
7.7 3.9 5.8	FEBRUARY	8.3 4.0 6.1
9.3 5.0 7.1	MARCH	10.7 5.4 8.1
11.3 6.4 8.9	APRIL	13.1 7.2 10.1
14.4 8.6 11.5	MAY	16.2 9.9 13.1
17.0 11.1 14.1	JUNE	18.9 12.9 15.9
18.6 12.9 15.7	JULY	20.6 14.3 17.5
18.8 13.5 16.1	AUGUST	20.7 14.7 17.7
17.5 12.9 15.2	SEPTEMBER	19.2 13.9 16.5
14.9 10.8 12.9	OCTOBER	16.1 11.2 13.7
11.2 7.8 9.5	NOVEMBER	12.0 7.9 9.9
9.2 5.8 7.5	DECEMBER	9.6 5.5 7.5
13.1 8.6 10.9	YEAR	14.5 9.3 11.9

Appendix I

Absolute highest and lowest temperatures recorded in the United Kingdom up to the end of 1970

Month	Absolute maximum			Absolute minimum		
	Temp. °C	Year	Place	Temp. °C	Year	Place
January	17.8	1828	London (Stratford)	-26.7	1881	Kelso
February	19.4	1891	Barnstaple Llandudno	-27.2	1895	Braemar
March	25.0	1929 1965 1968	Wakefield Wakefield Whitby Cromer Santon Downham	-22.8	1958	Logie Coldstone
April	29.4	1949	London (Camden Square)	-15.0	1917	Newton Rigg
May	32.8	1922 1944	London (Camden Square) (Greenwich) Horsham London (Camden Square) (Regent's Park) Long Sutton Tunbridge Wells	-10.0	1891	Ben Nevis
June	35.6	1957	London (Camden Square)	-5.6	1955	Dalwhinnie
July	38.1	1868	Tonbridge	-3.3	1888	Ben Nevis
August	37.8	1911	London (Greenwich)	-2.8	1885 1887 1952 1959	Alston Ben Nevis Glenlivet Alwen
September	35.6	1906	Bawtry	-7.8	1893	Ben Nevis
October	28.9	1921	London (Camden Square) (Greenwich) (Hampstead) (Kensington Palace) (Westminster)	-11.7	1880 1948	Braemar Dalwhinnie
November	21.7	1946	Prestatyn	-23.3	1919	Braemar
December	18.3	1948	Achnashellach	-26.7	1879	Kelso

Appendix II

Conversion table—degrees Celsius to degrees Fahrenheit

°C	.0	.1	.2	.3	.4	.5	.6	.7	.8	.9
<i>degrees Fahrenheit</i>										
40	104.00	104.18	104.36	104.54	104.72	104.90	105.08	105.26	105.44	105.62
39	102.20	102.38	102.56	102.74	102.92	103.10	103.28	103.46	103.64	103.82
38	100.40	100.58	100.76	100.94	101.12	101.30	101.48	101.66	101.84	102.02
37	98.60	98.78	98.96	99.14	99.32	99.50	99.68	99.86	100.04	100.22
36	96.80	96.98	97.16	97.34	97.52	97.70	97.88	98.06	98.24	98.42
35	95.00	95.18	95.36	95.54	95.72	95.90	96.08	96.26	96.44	96.62
34	93.20	93.38	93.56	93.74	93.92	94.10	94.28	94.46	94.64	94.82
33	91.40	91.58	91.76	91.94	92.12	92.30	92.48	92.66	92.84	93.02
32	89.60	89.78	89.96	90.14	90.32	90.50	90.68	90.86	91.04	91.22
31	87.80	87.98	88.16	88.34	88.52	88.70	88.88	89.06	89.24	89.42
30	86.00	86.18	86.36	86.54	86.72	86.90	87.08	87.26	87.44	87.62
29	84.20	84.38	84.56	84.74	84.92	85.10	85.28	85.46	85.64	85.82
28	82.40	82.58	82.76	82.94	83.12	83.30	83.48	83.66	83.84	84.02
27	80.60	80.78	80.96	81.14	81.32	81.50	81.68	81.86	82.04	82.22
26	78.80	78.98	79.16	79.34	79.52	79.70	79.88	79.06	80.24	80.42
25	77.00	77.18	77.36	77.54	77.72	77.90	78.08	78.26	78.44	78.62
24	75.20	75.38	75.56	75.74	75.92	76.10	76.28	76.46	76.64	76.82
23	73.40	73.58	73.76	73.94	74.12	74.30	74.48	74.66	74.84	75.02
22	71.60	71.78	71.96	72.14	72.32	72.50	72.68	72.86	73.04	73.22
21	69.80	69.98	70.16	70.34	70.52	70.70	70.88	71.06	71.24	71.42
20	68.00	68.18	68.36	68.54	68.72	68.90	69.08	69.26	69.44	69.62
19	66.20	66.38	66.56	66.74	66.92	67.10	67.28	67.46	67.64	67.82
18	64.40	64.58	64.76	64.94	65.12	65.30	65.48	65.66	65.84	66.02
17	62.60	62.78	62.96	63.14	63.32	63.50	63.68	63.86	64.04	64.22
16	60.80	60.98	61.16	61.34	61.52	61.70	61.88	62.06	62.24	62.42
15	59.00	59.18	59.36	59.54	59.72	59.90	60.08	60.26	60.44	60.62
14	57.20	57.38	57.56	57.74	57.92	58.10	58.28	58.46	58.64	58.82
13	55.40	55.58	55.76	55.94	56.12	56.30	56.48	56.66	56.84	57.02
12	53.60	53.78	53.96	54.14	54.32	54.50	54.68	54.86	55.04	55.22
11	51.80	51.98	52.16	52.34	52.52	52.70	52.88	53.06	53.24	53.42

10	50.00	50.18	50.36	50.54	50.72	50.90	51.08	51.26	51.44	51.62
9	48.20	48.38	48.56	48.74	48.92	49.10	49.28	49.46	49.64	49.82
8	46.40	46.58	46.76	46.94	47.12	47.30	47.48	47.66	47.84	48.02
7	44.60	44.78	44.96	45.14	45.32	45.50	45.68	45.86	46.04	46.22
6	42.80	42.98	43.16	43.34	43.52	43.70	43.88	44.06	44.24	44.42
5	41.00	41.18	41.36	41.54	41.72	41.90	42.08	42.26	42.44	42.62
4	39.20	39.38	39.56	39.74	39.92	40.10	40.28	40.46	40.64	40.82
3	37.40	37.58	37.76	37.94	38.12	38.30	38.48	38.66	38.84	39.02
2	35.60	35.78	35.96	36.14	36.32	36.50	36.68	36.86	37.04	37.22
1	33.80	33.98	34.16	34.34	34.52	34.70	34.88	35.06	35.24	35.42
0	32.00	32.18	32.36	32.54	32.72	32.90	33.08	33.26	33.44	33.62
-0	32.00	31.82	31.64	31.46	31.28	31.10	30.92	30.74	30.56	30.38
-1	30.20	30.02	29.84	29.66	29.48	29.30	29.12	28.94	28.76	28.58
-2	28.40	28.22	28.04	27.86	27.68	27.50	27.32	27.14	26.96	26.78
-3	26.60	26.42	26.24	26.06	25.88	25.70	25.52	25.34	25.16	24.98
-4	24.80	24.62	24.44	24.26	24.08	23.90	23.72	23.54	23.36	23.18
-5	23.00	22.82	22.64	22.46	22.28	22.10	21.92	21.74	21.56	21.38
-6	21.20	21.02	20.84	20.66	20.48	20.30	20.12	19.94	19.76	19.58
-7	19.40	19.22	19.04	18.86	18.68	18.50	18.32	18.14	17.96	17.78
-8	17.60	17.42	17.24	17.06	16.88	16.70	16.52	16.34	16.16	15.98
-9	15.80	15.62	15.44	15.26	15.08	14.90	14.72	14.54	14.36	14.18
-10	14.00	13.82	13.64	13.46	13.28	13.10	12.92	12.74	12.56	12.38
-11	12.20	12.02	11.84	11.66	11.48	11.30	11.12	10.94	10.76	10.58
-12	10.40	10.22	10.04	9.86	9.68	9.50	9.32	9.14	8.96	8.78
-13	8.60	8.42	8.24	8.06	7.88	7.70	7.52	7.34	7.16	6.98
-14	6.80	6.62	6.44	6.26	6.08	5.90	5.72	5.54	5.36	5.18
-15	5.00	4.82	4.64	4.46	4.28	4.10	3.92	3.74	3.56	3.38
-16	3.20	3.02	2.84	2.66	2.48	2.30	2.12	1.94	1.76	1.58
-17	1.40	1.22	1.04	0.86	0.68	0.50	0.32	0.14	-0.04	-0.22
-18	-0.40	-0.58	-0.76	-0.94	-1.12	-1.30	-1.48	-1.66	-1.84	-2.02
-19	-2.20	-2.38	-2.56	-2.74	-2.92	-3.10	-3.28	-3.46	-3.64	-3.82
-20	-4.00	-4.18	-4.36	-4.54	-4.72	-4.90	-5.08	-5.26	-5.44	-5.62

Conversion table—degrees Celsius to degrees Fahrenheit—continued

°C	.0	.1	.2	.3	.4	.5	.6	.7	.8	.9
<i>Degrees Fahrenheit</i>										
-21	-5.80	-5.98	-6.16	-6.34	-6.52	-6.70	-6.88	-7.06	-7.24	-7.42
-22	-7.60	-7.78	-7.96	-8.14	-8.32	-8.50	-8.68	-8.86	-9.04	-9.22
-23	-9.40	-9.58	-9.76	-9.94	-10.12	-10.30	-10.48	-10.66	-10.84	-11.02
-24	-11.20	-11.38	-11.56	-11.74	-11.92	-12.10	-12.28	-12.46	-12.64	-12.82
-25	-13.00	-13.18	-13.36	-13.54	-13.72	-13.90	-14.08	-14.26	-14.44	-14.62
-26	-14.80	-14.98	-15.16	-15.34	-15.52	-15.70	-15.88	-16.06	-16.24	-16.42
-27	-16.60	-16.78	-16.96	-17.14	-17.32	-17.50	-17.68	-17.86	-18.04	-18.22
-28	-18.40	-18.58	-18.76	-18.94	-19.12	-19.30	-19.48	-19.66	-19.84	-20.02
-29	-20.20	-20.38	-20.56	-20.74	-20.92	-21.10	-21.28	-21.46	-21.64	-21.82
-30	-22.00	-22.18	-22.36	-22.54	-22.72	-22.90	-23.08	-23.26	-23.44	-23.62

Differences in degrees Celsius to differences in degrees Fahrenheit

°C	.0	.1	.2	.3	.4	.5	.6	.7	.8	.9
<i>Degrees Fahrenheit</i>										
0	0.00	0.18	0.36	0.54	0.72	0.90	1.08	1.26	1.44	1.62
1	1.80	1.98	2.16	2.34	2.52	2.70	2.88	3.06	3.24	3.42
2	3.60	3.78	3.96	4.14	4.32	4.50	4.68	4.86	5.04	5.22
3	5.40	5.58	5.76	5.94	6.12	6.30	6.48	6.66	6.84	7.02
4	7.20	7.38	7.56	7.74	7.92	8.10	8.28	8.46	8.64	8.82
5	9.00	9.18	9.36	9.54	9.72	9.90	10.08	10.26	10.44	10.62
6	10.80	10.98	11.16	11.34	11.52	11.70	11.88	12.06	12.24	12.42
7	12.60	12.78	12.96	13.14	13.32	13.50	13.68	13.86	14.04	14.22
8	14.40	14.58	14.76	14.94	15.12	15.30	15.48	15.66	15.84	16.02
9	16.20	16.38	16.56	16.74	16.92	17.10	17.28	17.46	17.64	17.82

Index

Aber, Gwynedd	35	Boscombe Down†, Wiltshire.....	25	Dunbar, Lothian Region....	52
Aberdeen, Grampian Region		Bournemouth, Dorset	39	Dundee, Tayside Region	5
Dyce Airport.....	51	Bradford, West Yorkshire..	18	Duntulm, Highland Region.....	2
Mannofield	75	Braemar, Grampian Region	4	DURHAM Co.	12, 56
Aberporth†, Dyfed.....	69	Brighton, East Sussex	80	Durham, Co. Durham.....	12
Abingdon†, Oxfordshire....	62	Bromley, Greater London	63	Dyce Airport†, Grampian Region.....	51
Achnashellach, Highland Region	2	BUCKINGHAMSHIRE	78	DYFED	69, 82
Acklington†, Northumberland	55	Buddon Ness, Tayside Region.....	5		
Addington, Greater London	63	Bude, Cornwall.....	71	Earls Colne, Essex	59
Aldergrove Airport†, Co. Antrim.....	45	Burlingham, Norfolk	77	EAST ANGLIA 15-17, 58-59, 77	
Alice Holt Lodge, Hampshire	80	Buxton, Derbyshire	20	Eastbourne, East Sussex....	66
Ambleside, Cumbria	67			East Malling, Kent	27
Ampleforth, North Yorkshire.....	56	Cambridge/Botanic Gardens, Cambridgeshire	58	EAST SUSSEX 31, 65-66, 80	
ANTRIM Co.	45	CAMBRIDGESHIRE	58	Edgbaston†, West Midlands.....	22
ARMAGH Co.	46	Cannington, Somerset	38	Edinburgh, Lothian Region	
Armagh, Co. Armagh	46	Cape Wrath†, Highland Region.....	49	Blackford Hill	6
Auchincruive, Strathclyde Region	8	Cardiff, South Glamorgan	37	Royal Botanic Garden.....	7
AVON	38, 83	CHANNEL ISLANDS.....	85	Turnhouse Airport.....	75
Aylesbury, Buckinghamshire	78	Cheltenham, Gloucestershire.....	61	Elmdon Airport†, West Midlands	78
		CHESHIRE	34, 81	ENGLAND EAST AND NORTHEAST 12-14, 55-57, 76	
Balmoral, Grampian Region	4	Chivenort, Devon	83	ENGLAND NORTHWEST AND ISLE OF MAN 32-34, 67, 81	
Ballykelly†, Co. Londonderry.....	84	Chopwellwood, Tyne and Wear.....	56	ENGLAND SOUTHEAST AND CENTRAL SOUTHERN 24-31, 63-66, 79-80	
Baltasound, Shetland Islands Area	48	Clacton-on-Sea, Essex	58	ENGLAND SOUTHWEST 38-44, 70-72, 83	
BEDFORDSHIRE	15, 77	Cleethorpes, Humberside ..	57	Eskdalemuir†, Dumfries and Galloway Region	10
Belfast/Aldergrove Airport†, Co. Antrim.....	45	CLEVELAND.....	13, 76	ESSEX	16-17, 58-59, 77
Belper, Derbyshire	19	CLWYD	35-36, 68	Exeter Airport†, Devon	70
Benbecula†, Western Isles Islands Area	48	Cockle Park, Northumberland.....	55	Exmouth, Devon.....	40
BERKSHIRE	26	Colwyn Bay, Clwyd	68		
Berwick-on-Tweed, Northumberland	55	CORNWALL.. 42-44, 71-72			
Bexhill, East Sussex	31	Craibstone, Grampian Region.....	4		
Bidston, Merseyside	33	Cranwell, Lincolnshire	57		
Birmingham, West Midlands		Cromer, Norfolk.....	58		
Edgbaston.....	22	CUMBRIA.....	67		
Elmdon Airport.....	78				
Blackford Hill, Lothian Region	6	Dale Fort, Dyfed	82		
Blackpool/Squires Gate Airport†, Lancashire.....	81	DERBYSHIRE.....	19-20		
Bodiam, East Sussex	65	DEVON... 40-42, 70-71, 83		Falmouth, Cornwall.....	42
Bognor Regis, West Sussex	30	DORSET	39, 70	Fernhurst, West Sussex.....	80
BORDERS REGION.....	7, 52-53	Douglas, Isle of Man	34	Fettercairn, Grampian Region	75
		Dover, Kent.....	27	FIFE REGION	6, 51
		DOWN Co.....	45	Filton†, Avon.....	83
		Dumfries, Dumfries and Galloway Region.....	10	Finningley†, South Yorkshire.....	78
		DUMFRIES AND GALLOWAY REGION.....	10-11	Folkestone, Kent	79
				Forres, Grampian Region..	51

†See explanation on page v.

Fort Augustus, Highland Region49	Jersey/St Helier, Channel Islands85	Manchester/Ringway Airport†, Greater Manchester33
Fowey, Cornwall72		Mannofield, Grampian Region75
Glasgow, Strathclyde Region	Kensington Palace, Greater London24	Mansfield, Nottinghamshire60
Glasgow Airport.....8	KENT27-28, 64-65, 79	Marchmont, Borders Region.....52
Springburn Park8	Kew†, Greater London.....24	Margate, Kent64
Glenlee, Dumfries and Galloway Region11	Kielder Castle, Northumberland.....76	MERSEYSIDE.....33, 67, 81
GLOUCESTERSHIRE 61-62	Kilmarnock, Strathclyde Region9	Mickleham, Surrey.....79
Gordon Castle, Grampian Region.....5	Kingston-upon-Hull, Humberside13	MIDLAND COUNTIES 18-23, 60-62, 78
Gorleston†, Norfolk.....15	Kinloss†, Grampian Region.....75	Moneydgt, Co. Londonderry45
Goudhurst, Kent28	Kirkcaldy, Fife Region ... 51	Morecambe, Lancashire ...32
GRAMPIAN REGION	Kirkwall Airport†, Orkney Islands Area.....48	Mount Battent†, Devon.....41
4-5, 51, 75		
GREATER LONDON		Nairn, Highland Region3
24-25, 63-64, 79	LANCASHIRE32, 81	Nelson, Lancashire32
GREATER MANCHESTER	Lake Vyrnwy, Powys.....68	Newport, Salop21
33, 81	Larkhill, Wiltshire26	Newquay, Cornwall43
Greenock, Strathclyde Region.....9	Leckford, Hampshire28	Newton Abbot, Devon.....71
Guernsey Airport†, Channel Islands85	Lerwick†, Shetland Islands Area2	Newton Rigg, Cumbria67
Gulval, Cornwall.....42	Leuchars†, Fife Region.....6	NORFOLK15, 58, 77
GWENT69, 82	Lincoln, Lincolnshire57	NORTHAMPTONSHIRE 22
GWYNEDD.....35	LINCOLNSHIRE...14, 57, 76	NORTHERN IRELAND 45-46, 84
	Littlehampton, West Sussex.....31	NORTHUMBERLAND55, 76
HAMPSHIRE.....28-29, 80	Little Parndon, Essex77	NORTH YORKSHIRE 13, 56, 76
Hampstead, Greater London24	Little Rissington†, Gloucestershire62	Nottingham, Nottinghamshire 20
Hampton, Greater London.....79	Liverpool/Speke Airport†, Merseyside81	NOTTINGHAMSHIRE 20, 60, 78
Hartland Point†, Devon ...40	Lizard, Cornwall43	
Hartlepool, Cleveland.....76	Llandrindod Wells, Powys 82	Oaken, Staffordshire21
Hastings, East Sussex66	London	Oakest†, West Yorkshire.....18
Hawarden Bridge, Clywd 35	Addington63	Onich, Highland Region....3
Heathrow Airport†, Greater London.....79	Bromley63	ORKNEY ISLANDS AREA48
Helensburgh, Strathclyde Region.....54	Hampstead24	Oswestry, Salop60
HEREFORD AND WORCESTER.....23, 78	Hampton79	Oxford, Oxfordshire23
Herne Bay, Kent.....79	Heathrow Airport†.....79	OXFORDSHIRE23, 62
HERTFORDSHIRE.....16	Kensington Palace24	
HIGHLAND REGION	Kew†.....24	
2-3, 49-50, 74	Regent's Park25	Paisley, Strathclyde Region9
Hillsborough, Co. Down ...45	St. James's Park25	Penicuik, Lothian Region 52
Houghall, Co. Durham.....12	Southgate63	Penzance, Cornwall.....43
Huddersfield, West Yorkshire	Waddon64	Perth, Tayside Region6
Oakest18	LONDONDERRY Co. 45, 84	Plymouth, Devon Mount Battent.....41
Ravensknowle.....60	Long Ashton, Avon.....38	The Hoe41
Hull, Humberside13	LOTHIAN REGION 6-7, 52, 75	Point of Ayret†, Isle of Man34
HUMBERSIDE13, 57	Lowestoft, Suffolk.....15	Pontefract, West Yorkshire19
	Lyneham†, Wiltshire79	Poole, Dorset.....70
	Lyonshall, Hereford and Worcester78	Portland Bill, Dorset.....70
Ilfracombe, Devon40		Porton, Wiltshire26
Ilkley, West Yorkshire18	Macclesfield, Cheshire34	POWYS68, 82
ISLE OF MAN.....34, 81	Maldon, Essex16	Prestatyn, Clwyd.....36
ISLE OF WIGHT 29-30, 65, 80	Malham Tarn, North Yorkshire76	

†See explanation on page v.

Raunds,	
Northamptonshire	22
Ravensknowle, West	
Yorkshire	60
Redcar, Cleveland.....	13
Regent's Park, Greater	
London.....	25
Rhyl, Clwyd.....	36
Ringway Airport†, Greater	
Manchester.....	33
Rochdale, Greater	
Manchester	81
Ronaldsway Airport, Isle	
of Man	81
Ross-on-Wye†, Hereford	
and Worcester	23
Rothamsted,	
Hertfordshire	16
Rugby, Warwickshire.....	78
Ryde, Isle of Wight.....	29
St Abb's Head†, Borders	
Region	53
St Albans, Hertfordshire	16
St Catherine's Point,	
Isle of Wight	30
St Helier, Channel	
Islands	85
St James's Park, Greater	
London	25
St Mary's†, Cornwall.....	44
SALOP	21, 60-61
Sandown, Isle of Wight.....	30
Scarborough, North	
Yorkshire	13
Scilly/St. Mary's†,	
Cornwall.....	44
SCOTLAND EAST	
4-7, 51-53, 75	
SCOTLAND NORTH	
2-3, 48-50, 74	
SCOTLAND WEST 8-11, 54	
Shaftesbury, Dorset	39
Shanklin, Isle of Wight.....	80
Shawbury†, Salop	61
Sheffield, South	
Yorkshire	19
SHETLAND ISLANDS	
AREA.....	2, 48

Shinfield, Berkshire.....	26
Shipston-on-Stour,	
Warwickshire	22
Shoeburyness†, Essex	17
Shrewsbury, Salop.....	21
Sidmouth, Devon.....	71
Silsoe, Bedfordshire.....	77
Skegness, Lincolnshire.....	14
SOMERSET.....	38
Southampton, Hampshire	
28	
South Farnborough†,	
Hampshire	29
Southgate, Greater	
London.....	63
SOUTH GLAMORGAN.....	37
Southport, Merseyside	33
Southsea, Hampshire.....	29
SOUTH YORKSHIRE 19, 78	
Speke Airport†,	
Merseyside	81
Springburn Park, Strathclyde	
Region.....	8
Squires Gate Airport†,	
Lancashire	81
STAFFORDSHIRE.....	21
Starcross, Devon.....	83
Stonehaven, Grampian	
Region	75
Stonyhurst, Lancashire	32
Stornoway†, Western Isles	
Islands Area.....	49
Stratford-upon-Avon,	
Warwickshire.....	61
STRATHCLYDE	
REGION.....	8-10, 54
Strathy, Highland Region	
50	
SUFFOLK	15
SURREY	27, 79
Sutton Bonington,	
Nottinghamshire.....	20
Swanage, Dorset.....	39
Swansea, West Glamorgan..	69
Tarbatnes†, Highland	
Region	74
TAYSIDE REGION.....	5-6
Teignmouth, Devon.....	41
Terrington St Clement,	
Norfolk	77

Tireet, Strathclyde	
Region.....	10
Torbay, Devon.....	42
Tredegar, Gwent	82
Turnhouse Airport†,	
Lothian Region	75
TYNE AND WEAR.....	12, 56
Tynemouth†, Tyne	
and Wear	12
Ushaw, Co. Durham.....	56
Usk, Gwent	69
Valley†, Gwynedd	35
Ventnor, Isle of Wight	65
Waddington†, Lincolnshire	
76	
Waddon, Greater London	
64	
WALES NORTH... 35-36, 68	
WALES SOUTH... 37, 69, 82	
WARWICKSHIRE 22, 61, 78	
Watnall†,	
Nottinghamshire	78
WEST GLAMORGAN.....	69
WESTERN ISLES ISLANDS	
AREA	48-49
West Kirby Park,	
Merseyside.....	67
West Linton, Borders	
Region.....	7
WEST MIDLANDS	22, 78
Weston-super-Mare, Avon	
38	
WEST SUSSEX ... 30-31, 80	
WEST YORKSHIRE	
18-19, 60	
Whitby, North	
Yorkshire	76
Whitstable Kent.....	64
Wick†, Highland Region	3
WILTSHIRE.....	25-26, 79
Winnington, Cheshire.....	81
Wisleigh, Surrey	27
Woburn, Bedfordshire	15
Worthing, West Sussex.....	31
Wrexham, Clwyd	68
Writtle, Essex	17
Wye, Kent	65

†See explanation on page v.

Her Majesty's Stationery Office

Government Bookshops

49 High Holborn, London WC1V 6HB

13a Castle Street, Edinburgh EH2 3AR

41 The Hayes, Cardiff CF1 1JW

Brazennose Street, Manchester M60 8AS

Southey House, Wine Street, Bristol BS1 2BQ

258 Broad Street, Birmingham B1 2HE

80 Chichester Street, Belfast BT1 4JY

*Government Publications are also available
through booksellers*