

RAINFALL AT Loerne Minister House Gardens

Lat. Lon. County of Dorsetshire

Rain Gauge, by Observer J. H. Lemay Esq
Stour - 14. Loerne

Diameter ...										5	
Height										10	
Altitude ...										244 ft	
Year ...	1900	1901	1902	1903	1904	1905	1906	1907	1908	1909	MEANS.
January ...										1.77	
February43	
March										5.67	
April										2.64	
May										1.27	
June										3.47	
July										3.38	
August										2.41	
September ..										2.99	
October ...										8.41	
November ..										.16	
December ...										4.66	
TOTALS ...										37.26	

Loerne Minister Church 1/5 mile E.S.E.

RAINFALL AT Sally Ashmore Rectory

Lat. _____ Lon. _____ County of Dorset

Cylinder Rain Gauge, by N+Z Observer R. a. J. Reed
Stone 14.

Diameter ...									8		
Height									10		
Altitude ...									700		
Year ...	1900	1901	1902	1903	1904	1905	1906	1907	1908	1909	MEANS.
January ...										1.50	
February86	
March										5.25	
April										2.24	
May										1.57	
June										3.51	
July										4.20	
August									4.42	4.38	
September ..									2.22	4.27	
October ...									2.57	8.95	
November ..									.95	} 5.83	
December ...									4.62		
TOTALS ...										42.56	

imp 2

1908. $4\frac{1}{2}$ mi. S.E. of Shaftesbury
 Ashmore Ch. 200 yds N.W.

1909 Mar 25 Gauge moved 2 yards N.W.

Simley Station 9 m

N W

Hedges 8+9 ft high 20+25 ft

SW + NE

RAINFALL AT

Shaftesbury

Lat. 51° N

Lon. 2° W

County of

Dorset

Rain Gauge, by

Observer

Royal Meteor Soc

Dorset Field Club Rev F. Chivers

Stour - 4'

Diameter ..	5										
Height	1 0										
Altitude ..	722										
Year	1900	1901	1902	1903	1904	1905	1906	1907	1908	1909	MEANS.
January ..	4.02	3.07	1.07	3.13	3.64	1.25	5.94	.73	1.36	1.20	2.541
February ..	5.47	1.48	1.83	1.39	4.38	.77	2.87	1.56	1.37	.58	2.170
March	1.66	3.32	1.99	3.77	2.02	4.00	1.39	.79	2.79	4.69	2.642
April	2.14	1.90	2.04	3.38	1.36	1.66	.95	4.63	2.13	1.43	2.162
May	2.24	1.28	2.54	3.04	3.29	.46	4.75	1.86	1.85	1.22	2.253
June	3.67	.99	4.09	3.30	.75	3.46	2.46	1.99	.40	3.39	2.450
July	1.30	1.52	1.78	2.79	2.69	.38	.89	1.45	2.09	3.80	1.869
August	2.29	2.36	4.42	3.96	3.80	4.16	1.35	2.53	2.76	2.63	3.026
September ..	.73	3.12	1.18	2.76	2.09	1.43	.85	.60	2.40	2.99	1.815
October	2.86	2.85	3.42	6.55	3.01	2.05	5.79	8.68	2.08	6.91	4.420
November ..	4.18	.54	4.33	2.18	1.87	3.59	3.58	3.34	.90	.71	2.522
December ..	5.87	5.94	1.87	3.31	3.29	.95	1.64	3.62	2.60	4.09	3.318
TOTALS ..	36.43	28.37	30.56	39.56	32.19	24.16	32.46	31.78	22.73	33.64	31.188

1908 H.T. Shaftesbury Church 200 yards N.E.

Sennley Station 2 1/2 miles N.E.

Cottage 20 ft N

HWS

RAINFALL AT Buckhorn Weston

Lat. 51° 1' N Lon. 2° 21' W County of Dorset

Rain Gauge, by _____ Observer Rev W. Hughes Daeth

Stour - 4.

Diameter ..	5										
Height	10										
Altitude ..	285										
Year	1900	1901	1902	1903	1904	1905	1906	1907	1908	1909	MEANS.
January ..	3.14	2.56	1.03	2.77	3.08	.66	4.39	.74	1.05	1.17	2.059
February ..	(4.82)	1.30	.99	1.32	3.81	.63	2.38	1.22	1.03	.62	1.812
March85	2.58	1.81	3.37	1.14	4.09	1.07	.54	2.40	3.72	2.157
April	1.64	2.08	1.82	2.85	1.04	1.92	.54	3.36	1.67	1.56	1.848
May	1.56	1.16	2.66	2.47	2.71	.34	4.16	1.54	1.56	1.10	1.926
June	2.36	1.27	3.16	2.93	.71	3.19	1.73	2.33	.44	3.58	2.170
July	1.15	3.23	1.42	3.56	3.09	.24	1.11	1.55	1.78	3.83	2.096
August	1.89	2.59	2.95	3.64	2.93	3.42	1.34	2.66	2.33	2.26	2.601
September ..	.24	2.45	.94	2.36	1.58	1.42	.87	.56	2.13	3.13	1.568
October	2.57	1.85	2.19	5.81	2.03	1.59	4.58	6.57	1.29	5.66	3.414
November ..	2.59	.58	2.77	1.78	1.36	3.61	3.01	3.01	1.01	.69	2.041
December ..	5.66	4.76	1.43	2.42	2.80	.73	1.67	4.17	2.61	3.85	3.010
TOTALS ..	28.47	26.41	23.17	35.28	26.28	21.84	26.85	28.25	19.30	31.17	26.702

1900 February Snow estimated

1903 St John's Church Buckhorn Weston

Templecombe Station 3 1/2 Miles W

N.B. Annual values rejected from Survey, 1928.

RAINFALL AT Gillingham mill house

Lat. Lon. County of Dorset

Rain Gauge, by Nº 3 Observer S.H. Stephens Esq

Stems - 14

Diameter ..	5										
Height	1 2										
Altitude ..	244 T										
Year	1900	1901	1902	1903	1904	1905	1906	1907	1908	1909	MEANS.
January ..	3.91	2.41	1.15	3.23	3.78	.66	5.93	1.02	1.59	1.40	2.508
February ..	4.83	1.55	1.43	1.75	4.70	.71	2.97	1.80	1.53	.82	2.209
March	1.52	2.70	2.01	3.96	1.56	4.88	1.66	.85	3.15	4.65	2.694
April	2.04	2.48	2.07	3.23	1.39	2.40	1.34	4.39	2.25	1.99	2.358
May	1.94	1.11	2.21	3.09	3.07	.38	5.61	1.99	1.73	1.43	2.256
June	2.99	.96	3.42	2.79	.90	2.88	1.77	2.28	.38	3.98	2.235
July	1.47	1.60	1.51	3.37	2.18	.47	1.43	1.76	2.03	3.70	1.952
August	2.65	2.83	3.88	4.74	3.87	4.12	1.59	2.56	2.94	2.55	3.173
September ..	.47	2.63	1.22	2.71	2.49	1.53	.94	.68	2.78	4.26	1.971
October	2.92	2.16	2.29	6.96	2.45	1.99	5.54	8.29	1.92	6.92	4.144
November ..	3.28	.71	3.81	2.34	2.08	3.99	3.64	3.78	1.35	.84	2.582
December ..	6.78	5.85	2.00	3.24	3.32	.94	2.37	4.54	3.35	4.64	3.703
TOTALS ..	34.80	26.99	27.00	41.41	31.79	24.95	34.79	33.94	25.00	37.18	31.785

1906 Gillingham Church 200 yards W
 Station 600 SE

H. 26

RAINFALL AT *Jillingham Milton-on-Stour*

Lat.

Lon.

County of *Dorsetshire*

Rain Gauge, by

Observer *R. L. B. Matthews Esq.*

Stour - 4.

Diameter ..					8						
Height					0 10	1. 2					
Altitude	250					
Year	1900	1901	1902	1903	1904	1905	1906	1907	1908	1909	MEANS.
January ..					3.78	.87	5.63	.90	1.60	1.26	
February ..					4.70	.72	2.86	1.77	1.34	.86	
March					1.53	4.58	1.68	.83	3.02	4.58	
April					1.45	2.36	1.40	4.09	2.31	2.03	
May					3.24	.39	5.19	1.90	1.89		
June81	2.95	2.09	2.78	.28		
July					2.65	.39	1.09	1.87	2.54		
August					4.33	4.50	.70	2.78	3.28		
September..					2.18	1.69	.91	.67	2.43		
October					2.96	1.90	5.34	8.19	1.90		
November ..					2.40	3.25	3.67	3.59	1.41		
December ..					3.36	.93	2.18	5.07	2.82		
TOTALS ..					33.39	24.53	32.74	34.44	24.82		

Milton Church 1/4 mile NE

Jillingham Station 2 miles SE

1905 Burlings 30 ft high 22 yards E

Tree very high " " N

ap 22 gauge moved 100 yards S

1907 Jillingham Church 1 1/2 miles S

RAINFALL AT *Bowton Chappymoor*

Lat.

Lon.

County of *Dorsetshire*

Rain Gauge, by

Observer *Capt. G. Izak R.N.*

Stems — 14.

Diameter ..				5							
Height				2 0							
Altitude ..				425 ^T							
Year	1900	1901	1902	1903	1904	1905	1906	1907	1908	1909	MEANS.
January ..				3.37	3.59	.64					
February .				1.71	4.85	.81					
March				4.22	1.36						
April				3.17	1.67						
May				3.49	3.31						
June				4.34	.97	.					
July				4.21	3.65						
August				4.42	4.40						
September..				1.74	2.44						
October....				7.27	3.11						
November..				2.96	2.67						
December ..				2.95	2.24						
TOTALS ..				43.85	34.26						

D

1903 *Bowton Church* ⁵⁵⁰ 800 yards E
Shed 14 ft high 75 ft E
Wincanton Station 4 miles W.S.W

RAINFALL AT Iwerre Courtney Hamston

Lat. _____ Lon. _____ County of Dorsetshire

Snowdon Rain Gauge, by _____ Observer Sir Randolph Baker Bart

Stone - 4.

Diameter ...										5	
Height										16	
Altitude ...										180?	
Year ...	1900	1901	1902	1903	1904	1905	1906	1907	1908	1909	MEANS.
January ...										1.28	
February72	
March										5.09	
April										2.24	
May										1.46	
June										2.72	
July										2.99	
August										2.52	
September ..										3.37	
October ...										7.98	
November ..										.68	
December ...										4.54	
TOTALS ...										35.59	

Shillington Station 3 miles

RAINFALL AT *Courtney* *Iwerne Minster* *Shroton*

Lat. Lon. County of *Dorset*

Rain Gauge, by Observer *Admiral R. W. Stopford*

Stour - 4.

Diameter ..	5				4 3/8						
Height	1 2										
Altitude ..	200										
Year	1900	1901	1902	1903	1904	1905	1906	1907	1908	1909	MEANS.
January ..	4.18	2.41	1.00	2.85	6.29	.94	7.16	.87	.97	1.29	2.796
February ..	6.04	1.68	2.22	2.06	5.59	.98	3.04	1.42	1.04	.67	2.474
March	1.65	2.32	2.09	4.86	1.62	5.20	.88	.58	3.73	5.17	2.810
April	1.52	2.57	2.24	3.71	1.31	2.09	1.30	4.58	2.25	2.14	2.371
May	2.83	1.55	2.58	3.91	2.66	.45	2.89	1.89	2.26	1.57	2.259
June	2.60	1.02	3.55	1.80	.88	3.31	2.06	1.85	.34	2.87	2.028
July	1.31	1.25	1.72	3.31	2.68	.25	1.24	.91	1.65	3.07	1.739
August	2.52	2.95	2.92	3.81	3.01	4.50	1.19	1.88	3.70	2.68	2.916
September ..	.58	3.56	1.22	2.31	2.53	1.70	.69	.69	2.78	3.22	1.928
October	3.15	2.53	2.17	8.48	2.35	2.03	6.33	10.36	2.50	7.95	4.785
November ..	3.22	.86	4.98	1.68	1.35	5.17	3.95	3.10	.92	.58	2.581
December ..	5.23	5.90	1.67	4.07	3.27	.84	1.73	4.04	2.85	4.69	3.429
TOTALS ..	34.83	28.60	28.36	42.85	33.54	27.46	32.46	32.17	24.99	35.90	32.116

1900 Shroton Church 600 yards SE by S

House 40 ft high 150 ft S

Trees 60 " " 150 " W

1903 Shillingstone Station 2 miles S W

1905 Gauge moved 8 yards W

H. W. S.

RAINFALL AT Sturminster Newton Riverside

Lat. Lon. County of Dorset
 Rain Gauge, by Observer A.R. Hallett Esq

Stur - 4.

Diameter ..	5										
Height	5 0										
Altitude ..	200										
Year	1900	1901	1902	1903	1904	1905	1906	1907	1908	1909	MEANS.
January ..	4.04	2.69	1.06	2.82	4.40	1.08	6.66	.76	1.15	1.12	2.578
February ..	6.30	1.47	1.55	1.58	5.07	.75	2.64	1.57	1.00	.67	2.260
March	1.03	2.53	1.85	4.25	1.60	4.36	1.01	.67	3.65	4.27	2.522
April48	2.37	2.43	3.41	1.26	2.18	.99	4.71	1.95	1.87	2.165
May	2.35	1.51	2.89	3.64	2.80	.47	3.02	1.56	1.94	1.29	2.147
June	2.12	1.30	3.72	2.09	.77	4.32	1.57	2.14	.18	2.80	2.101
July77	1.49	1.66	2.32	2.25	.23	1.37	1.15	1.68	3.25	1.617
August	2.69	1.88	2.74	4.48	3.00	3.93	1.16	1.84	3.87	2.47	2.806
September ..	.90	2.98	1.13	2.75	2.66	1.50	.83	.77	2.62	2.51	1.865
October	2.23	3.02	2.27	6.80	2.49	1.98	5.17	8.72	1.85	7.17	4.170
November ..	3.02	.70	4.25	1.70	1.62	4.10	3.11	3.46	1.18	.55	2.369
December ..	5.87	5.67	1.21	3.58	3.49	.72	1.96	4.10	3.24	4.45	3.429
TOTALS ..	31.80	27.61	26.76	39.42	31.41	25.62	29.49	31.45	24.31	32.42	30.029 551

1900 Jan'y 1st Gauge moved 300 yards E
 Wall 8 ft high 12 ft N
 Fence 4'6" " 6" S

HWS

RAINFALL AT *Sturminster Newton Rectory*

Lat. *50° 55'*

Lon. *2° 18'*

County of *Dorset*

Rain Gauge, by

Observer *R. J. C. M. Marshall-Pleydell*

Stour - H.

Dorset Field Club H. H. H. H.

Diameter ..						<i>5</i>					
Height						<i>2.7</i>					
Altitude ..						<i>180</i>					
Year	<i>1900</i>	<i>1901</i>	<i>1902</i>	<i>1903</i>	<i>1904</i>	<i>1905</i>	<i>1906</i>	<i>1907</i>	<i>1908</i>	<i>1909</i>	MEANS.
January ..						<i>.98</i>	<i>6.08</i>	<i>.82</i>	<i>1.25</i>	<i>1.29</i>	
February ..						<i>.73</i>	<i>2.44</i>	<i>1.55</i>	<i>1.00</i>	<i>.75</i>	
March						<i>4.12</i>	<i>1.01</i>	<i>.61</i>	<i>3.72</i>	<i>4.66</i>	
April						<i>1.99</i>	<i>.97</i>	<i>4.77</i>	<i>2.11</i>	<i>2.14</i>	
May						<i>.35</i>	<i>2.87</i>	<i>1.64</i>	<i>2.02</i>	<i>1.42</i>	
June						<i>4.12</i>	<i>1.55</i>	<i>2.21</i>	<i>.34</i>	<i>3.07</i>	
July						<i>.28</i>	<i>1.24</i>	<i>1.36</i>	<i>1.71</i>	<i>3.33</i>	
August						<i>3.40</i>	<i>1.11</i>	<i>1.87</i>	<i>3.77</i>	<i>2.49</i>	
September ..						<i>1.33</i>	<i>.80</i>	<i>.74</i>	<i>2.76</i>	<i>2.74</i>	
October						<i>2.08</i>	<i>4.79</i>	<i>9.09</i>	<i>1.98</i>	<i>7.81</i>	
November ..						<i>3.69</i>	<i>3.19</i>	<i>3.60</i>	<i>1.06</i>	<i>.68</i>	
December ..						<i>.75</i>	<i>1.92</i>	<i>4.07</i>	<i>3.19</i>	<i>4.57</i>	
TOTALS ..						<i>23.82</i>	<i>27.97</i>	<i>32.33</i>	<i>24.91</i>	<i>34.95</i>	

1907 Sturminster Newton Church 100 yards E
" " Station 300 " N
Wall 8 ft high 20 yards N. S. E. + W

RAINFALL AT

Witchampton

Lat.

Lon.

County of Dorset

Rain Gauge, by

Observer Dorset County Council
Mr A. J. Horner

Stour - 14.

Diameter ...										5	
Height										10	
Altitude ...										130	
Year ...	1900	1901	1902	1903	1904	1905	1906	1907	1908	1909	MEANS.
January ...									1.06	1.20	
February ...									1.18	.48	
March									3.56	4.38	
April									2.87	1.43	
May77	
June44	4.36	
July									1.87	2.65	
August									4.79	2.51	
September ..									2.17	3.18	
October ...										9.47	
November ..										.66	
December ...									3.90	4.62	
TOTALS ...									32.58	35.71	

1908 Not printed. Big.

1909 Witchampton Church 1/2 mile S.W.

Wimborne Station 5 S.E.

House 30 ft high 40 ft N

RAINFALL AT *Wimborne Minister Chalbury*

Lat.

Lon.

County of *Dorset*

Rain Gauge, by

Observer *Rev G. H. Billington*

Stons - 4.

Diameter ..	<i>5</i>										
Height	<i>2 0</i>										
Altitude ..	<i>338</i>										
Year	<i>1900</i>	<i>1901</i>	<i>1902</i>	<i>1903</i>	<i>1904</i>	<i>1905</i>	<i>1906</i>	<i>1907</i>	<i>1908</i>	<i>1909</i>	MEANS.
January ..	<i>3.38</i>	<i>2.10</i>	<i>.92</i>	<i>2.60</i>							
February ..	<i>4.55</i>	<i>2.39</i>	<i>1.82</i>	<i>1.95</i>							
March	<i>1.04</i>	<i>2.08</i>	<i>2.02</i>	<i>4.01</i>							
April	<i>1.57</i>	<i>2.52</i>	<i>1.62</i>	<i>3.13</i>							
May	<i>1.66</i>	<i>1.03</i>	<i>2.47</i>	<i>3.58</i>							
June	<i>2.16</i>	<i>1.71</i>	<i>2.91</i>	<i>2.44</i>							
July	<i>1.54</i>	<i>2.12</i>	<i>1.77</i>	<i>3.05</i>							
August	<i>2.57</i>	<i>2.36</i>	<i>3.51</i>	<i>3.74</i>							
September..	<i>.91</i>	<i>3.26</i>	<i>1.24</i>	<i>2.49</i>							
October....	<i>3.00</i>	<i>3.41</i>	<i>2.61</i>	<i>8.64</i>							
November..	<i>3.75</i>	<i>.48</i>	<i>4.20</i>	<i>1.69</i>							
December ..	<i>4.96</i>	<i>4.89</i>	<i>1.69</i>	<i>2.59</i>							
TOTALS ..	<i>31.09</i>	<i>28.35</i>	<i>26.78</i>	<i>39.91</i>							

N. B. annual value, 1900, rejected from Survey, 1928.

RAINFALL AT Wimborne Minster Horton Vicarage

Lat.

Lon.

County of Dorset

Smarden

Rain Gauge, by H. J.

Observer Rev G. Wellington

Stour - 4.

Diameter ..	5										
Height	10										
Altitude ..	135 ^T										
Year	1900	1901	1902	1903	1904	1905	1906	1907	1908	1909	MEANS.
January ..	3.73	2.27	.88	2.75	5.18	.87	7.61	.88	1.07	.94	2.618
February ..	5.45	2.34	2.14	2.18	4.56	.63	3.92	1.53	1.12	.45	2.432
March	1.22	2.41	2.16	4.23	1.48	5.48	.94	.48	3.31	3.25	2.496
April	1.57	2.68	1.78	3.23	1.24	1.90	1.17	3.80	2.48	1.49	2.134
May	1.81	1.04	2.59	3.69	2.66	.55	2.99	2.02	2.10	1.54	2.099
June	2.28	1.54	2.87	2.62	.92	1.99	1.71	2.03	.37	3.08	1.941
July	1.15	2.67	1.71	3.21	2.83	.26	.87	.84	2.02	2.69	1.825
August	3.19	2.49	3.61	4.15	4.11	3.56	.85	2.06	4.44	2.53	3.099
September ..	.99	3.11	1.40	2.66	2.47	1.52	.81	.44	1.76	2.99	1.815
October	2.95	3.15	2.74	9.76	2.19	2.33	7.13	10.54	1.55	7.88	5.022
November ..	4.00	.59	4.56	1.67	1.93	4.56	4.35	2.71	.97	.43	2.577
December ..	5.93	5.68	1.82	2.81	3.71	.71	2.12	3.74	3.08	3.94	3.354
TOTALS ..	34.27	29.97	28.26	42.96	33.28	24.36	34.47	31.07	24.27	31.21	31.412

1900 Horton Church 70 yards S

Wall 6 ft high 14 ft E

Trees 30 " 36 " S

1902 Yewwood Station 3 1/2 miles SE NE

H. J.

RAINFALL AT Verwood

Lat. Lon. County of Dorset

Rain Gauge, by Observer W.R. Fryer Esq

Stons - 4.

Diameter ..	5										
Height	3 0										
Altitude ..	180										
Year	1900	1901	1902	1903	1904	1905	1906	1907	1908	1909	MEANS.
January ..	3.82	2.31	.84	2.67	5.10	.38					
February ..	5.13	2.08	2.12	2.11	4.39	.64					
March	1.18	2.62	2.10	4.26	1.59	5.29					
April	1.66	2.81	1.81	3.24	1.26	2.06					
May	1.83	1.28	2.43	3.78	2.76	.80					
June	2.31	1.74	3.12	2.69	1.00	1.59					
July	1.21	1.86	1.76	4.12	3.11	.31					
August	3.22	1.96	4.23	3.57	4.75	3.64					
September..	1.03	3.19	1.46	2.38	2.29	1.56					
October....	2.85	3.05	2.63	10.78	2.25	1.59					
November..	4.30	.57	5.19	1.60	1.14	(4.00)					
December ..	5.37	5.24	1.81	2.41	2.96	.75					
TOTALS ..	33.91	28.71	29.50	43.61	32.60	22.61					

D

1903 Verwood Station

RAINFALL AT Holwell Westrow Ho

Lat.

Lon.

County of Dorset

Rain Gauge, by

Observer Mr G. Lofin

Stour - 4

Mr H. G. Lofin

Diameter ..	5				343206						
Height	10				57(31)694108						
Altitude ..	252ft	77m									
Year	1900	1901	1902	1903	1904	1905	1906	1907	1908	1909	MEANS.
January ..	4.47	3.46	1.35	3.19	5.16	1.01	7.01	1.16	.95	1.40	2.916
February ..	(6.42)	2.02	1.73	1.93	5.83	1.17	3.25	1.70	1.35	.85	2.625
March	1.59	2.31	2.33	5.74	1.84	5.16	1.19	.96	3.87	4.89	2.988
April	1.76	2.96	2.64	3.33	1.49	2.51	1.10	4.70	2.18	2.00	2.467
May	2.05	1.75	2.72	3.89	3.12	.66	2.91	2.00	2.07	1.36	2.253
June	3.13	.96	3.49	2.46	1.07	3.36	2.05	1.96	.38	3.69	2.255
July	1.03	2.74	1.94	2.94	2.92	.54	1.76	1.25	1.92	2.95	1.999
August	2.54	1.88	3.80	4.42	3.64	4.05	1.11	1.42	3.81	3.03	2.970
September ..	.96	3.53	1.68	4.40	2.87	2.10	.90	.71	2.93	3.13	2.321
October	3.80	2.82	2.56	7.41	2.36	2.17	5.85	8.59	2.88	7.43	4.587
November ..	3.28	.77	4.62	1.98	1.34	4.97	3.71	3.91	1.18	.81	2.657
December ..	6.76	6.84	1.90	3.98	(3.48)	1.12	1.98	4.75	3.37	5.64	3.982
TOTALS ..	37.79	32.04	30.76	45.67	35.12	28.82	32.82	33.11	26.89	37.18	34.020 555

1900 Holwell Church 1 1/2 miles ^{N W} N E

House 20 ft high ³⁰ 45 ft ^{S W} W

February Snow estimated

1903 Sherborne Station 7 miles N. W

1904 December 8th Gauge upset by figs. value computed

Fig trees 70 ft high 30 yards S. W.

H. G. Lofin

RAINFALL AT Wimborne St Giles St Giles St

Lat.

Lon.

County of Dorsetshire

Rain Gauge, by N & Z

Observer Mr W. E. Oxford

Stour - 4 -

Earl of Shaftesbury

Diameter ..								5			
Height								1 0			
Altitude ..								180 ?			
Year	1900	1901	1902	1903	1904	1905	1906	1907	1908	1909	MEANS.
January ..											
February ..								.92	1.30	1.18	
March								1.70	1.31	.54	
April52	3.70	4.24	
May								3.64	2.72	1.71	
June								2.16	2.69	1.79	
July								1.83	.33	2.74	
August								1.12	1.96	3.05	
September..								2.04	4.38	2.98	
October67	2.22	3.76	
November ..								10.26	1.54	9.42	
December ..								2.53	1.15	.47	
								3.91	3.72	4.63	
TOTALS ..								31.30	27.02	36.51	

1907 St Giles Church 1/4 mile N
Verwood Station 3 1/2 E
Wall 3 ft high 4 yards S

RAINFALL AT Wimborne Coke Mullen - Poole W.W.

Lat. _____ Lon. _____ County of Dorset

Snider Rain Gauge, by _____ Observer D. Kitchingman Esq. C.E.

Stones - 11.

Diameter ...									8		
Height									1 6		
Altitude ...									82		
Year ...	1900	1901	1902	1903	1904	1905	1906	1907	1908	1909	MEANS.
January ...									1.01	.96	
February ...									1.12	.47	
March									3.46	4.16	
April									2.71	1.42	
May									2.71	1.75	
June30	4.17	
July									2.02	2.62	
August									4.32	2.91	
September ..									2.03	3.49	
October ...									2.46	8.85	
November ..									.95	.60	
December ...									3.85	5.31	
TOTALS ...									26.94	36.71	

1908 Coke Mullen Church 500 yards E
Wimborne Station 2 miles E
Gauge in open field nothing near"

RAINFALL AT Wimborne, St John's Hill

Lat. _____ Lon. _____ County of Dorset

Rain Gauge, by _____ Observer E. A. Widnell, Esq.

Stn. - 4.

Diameter ...										5	
Height										10	
Altitude ...										140	
Year ...	1900	1901	1902	1903	1904	1905	1906	1907	1908	1909	MEANS.
January ...										1.12	
February51	
March										4.33	
April										1.48	
May										2.08	
June										3.86	
July										2.73	
August										2.91	
September ..										3.36	
October ...										3.87	
November ..										.71	
December ...										4.59	
TOTALS ...										36.55	

1909 recd. 28. I. 11. entd. 21. V. 12
St. John's Ch. Wimborne t.m. S.
Wimborne Stn. 1200 yds. S. S. E.

RAINFALL AT

Wimborne Sturicham

Lat.

Lon.

County of

Dorsetshire

Symond

Rain Gauge, by

Observer

Horace J. Tucker

Stour - 14.

Diameter ..								5			
Height								1 0			
Altitude ..								200			
Year	1900	1901	1902	1903	1904	1905	1906	1907	1908	1909	MEANS.
January ..								.89	.85	1.00	
February ..								1.35	.96	.44	
March42	2.96	3.77	
April								3.58	1.69	1.31	
May								1.77	2.17	1.60	
June								1.89	.41	3.99	
July								1.06	1.66	2.51	
August								1.30	3.61	2.75	
September..								.49	1.57	3.48	
October....								9.65	1.99	8.06	
November..								2.66	.80	.59	
December ..								3.54	3.07	4.35	
TOTALS ..								28.60	21.74	33.85	

1907 St John's Church 3 furlongs 5
Wimborne Station 5 S S E
Brushes + trees 3 ft. to 1 ft. high 3-7 ft. S, E, N, NE, SE
1909 Jan 1st gauge moved 16 yds E. S. E

N. B. Annual values, 1907-9, rejected from Survey, 1928.

RAINFALL AT *Winborne Park House*

Lat.

Lon.

County of *Dorsetshire*

Rain Gauge, by

Observer *Mr. L. Paget*

Stour - 14.

Diameter ..				5	4						
Height				0	6	1	0				
Altitude ..				2	11	100					
Year	1900	1901	1902	1903	1904	1905	1906	1907	1908	1909	MEANS.
January ..	4.75	2.44	1.15	2.78	4.59	1.06	7.94		1.06		
February ..	5.41	2.24	2.33	1.98	4.44	.71	3.35		1.29		
March	1.23	2.93	2.20	3.76	1.67	5.33	1.17		2.91		
April	1.53	2.50	1.70	2.95	1.44	1.85	1.54		2.18		
May	1.71	1.04	2.02	3.85	2.78	1.10	3.08		2.57		
June	2.41	1.42	3.53	3.10	1.03	2.88	1.43		.49		
July57	2.85	1.89	3.66	2.95	.71	2.15		1.75		
August	3.39	2.28	4.72	4.40	4.78	3.69	1.05		3.83		
September ..	.74	3.33	2.00	2.41	2.43	2.12	.98		2.00		
October	3.05	3.43	2.60	9.87	2.74	2.59	6.92		1.83		
November ..	4.94	.51	4.69	2.15	1.69	4.88	4.77		.99		
December ..	5.75	4.78	1.61	3.00	4.43	.78	1.75		3.70		
TOTALS ..	35.48	29.75	30.44	43.91	34.97	27.70	36.13		24.60		

Not printed in "B.R." previous to 1903

1903 *St Michael's Church* ^{*Colehill*} *1/4 mile N.W.*

Winborne Station 1 1/2 miles S.W.

1904 *Received late - not printed in "B.R."*

RAINFALL AT *Winterbourne Houghton*

Lat. Lon. County of *Dorset*

Rain Gauge, by Observer *Rev. H. H. T. Bassett*

Stems - 14.

Diameter ..	8										
Height	0 6										
Altitude ..	451	371	450								
Year	1900	1901	1902	1903	1904	1905	1906	1907	1908	1909	MEANS.
January ..	4.68	2.73	1.00	3.21	6.42	1.02	8.17				
February ..	6.71	1.84	2.72	1.75	5.47	.96	3.46				
March	1.35	2.08	2.37	5.09	1.80	5.12	1.01				
April	1.29	3.07	2.35	4.58	1.22	2.17	1.11				
May	1.99	1.48	2.68	3.81	2.88	.55	2.93				
June	2.31	1.66	3.15	2.29	.92	2.57	1.93				
July	1.31	1.61	1.95	3.67	2.85	.40	1.33				
August	2.82	2.69	4.27	4.78	3.71	4.43	.86				
September..	.83	4.72	1.98	2.90	2.64	2.17	1.14				
October....	3.18	2.62	2.82	9.46	2.29	2.47	6.92				
November..	3.79	.68	5.33	1.84	1.46	6.06	4.71				
December..	6.05	5.92	1.83	3.50	4.06	.95	2.26				
TOTALS ..	36.31	31.10	32.45	46.88	35.72	28.87	35.83				

1900 Houghton Church 200 yards N

RAINFALL AT *Stoke Wake Rectory*

Lat.

Lon.

County of *Dorsetshire*

Rain Gauge, by

Observer *Rev. L. Williams*

Stour - 4.

Diameter ..				5							
Height				0.6							
Altitude ..				450	4.40						
Year	1900	1901	1902	1903	1904	1905	1906	1907	1908	1909	MEANS.
January ..					7.14						
February .					6.84						
March					2.08						
April					1.42						
May					3.27						
June					1.18						
July					2.77						
August					3.48						
September..					3.33						
October....				9.30	2.33						
November..				2.02	1.52						
December ..				4.72	4.20						
TOTALS ..					39.56						

1903 *Sturminster Newton Station 5 miles N*

Stoke Wake Church 150 yards S

Weeping ash 20ft high 47ft South.

Privet hedge 4ft high 15ft N.

RAINFALL AT Winterborne Whitechurch Vic

Lat. _____ Lon. _____ County of Dorset

Rain Gauge, by _____ Observer Rev H H Treg Barnett

Storr - H.

Diameter ...									8		
Height									0 6		
Altitude ...									280?		
Year ...	1900	1901	1902	1903	1904	1905	1906	1907	1908	1909	MEANS.
January ...									1.51	1.12	
February ...									1.44	.85	
March									4.14	5.38	
April									2.10	1.76	
May									2.47	1.49	
June33	3.80	
July									1.22	3.51	
August									4.79	2.74	
September ..									2.47	4.61	
October ...									2.87	8.92	
November ..									1.12	.69	
December ...									3.83	5.39	
TOTALS ...									28.29	40.26	

imp 0 #

RAINFALL AT *Sturminster Marshall Bailie House*

Lat. Lon. County of *Dorset*

Rain Gauge, by Observer *R. J. Cross*

Stone - 44

H. J. Eaton

Diameter ..	5										
Height	0 6										
Altitude ..	85										
Year	1900	1901	1902	1903	1904	1905	1906	1907	1908	1909	MEANS.
January ..	4.19	2.28	1.03	2.88	5.48	.91	8.05	1.05	1.05	1.04	2.796
February ..	5.22	1.80	2.15	2.02	4.71	.79	3.79	1.49	1.23	.51	2.371
March	1.05	2.18	2.35	3.91	1.62	5.18	1.03	.59	3.45	4.52	2.588
April	1.32	2.65	1.69	3.27	1.24	1.75	1.38	3.82	2.37	1.27	2.076
May	1.59	1.09	2.29	3.63	2.67	1.00	2.68	1.85	2.46	1.54	2.080
June	2.35	1.58	3.61	2.66	1.01	2.19	1.54	2.07	.34	3.68	2.103
July72	2.05	1.69	3.35	3.26	.36	1.92	1.00	2.11	2.43	1.889
August	2.98	2.17	4.89	4.44	4.39	3.12	1.06	1.44	4.26	2.70	3.145
September ..	1.26	4.24	1.49	2.35	2.56	1.89	.91	.55	2.21	3.39	2.085
October	3.41	2.66	2.70	8.90	2.31	2.53	6.40	10.37	2.65	8.07	5.000
November ..	4.56	.58	4.44	1.61	1.53	4.81	4.32	2.91	.96	.65	2.637
December ..	5.55	4.96	2.02	3.37	3.40	.78	2.13	3.64	3.34	4.76	3.395
TOTALS ..	34.20	28.24	30.35	42.39	34.18	25.31	35.21	30.78	26.43	34.56	32.165

1905 Baileygate Station done 1/4 m

H. J. Eaton

RAINFALL AT Sturminster Marshall Bailie House

Lat.

Lon.

County of Dorset

Rain Gauge, by

Observer Rev. J. Cross

Stour - 4. M

Diameter ..							5				
Height							6				
Altitude ..							85				
Year	1900	1901	1902	1903	1904	1905	1906	1907	1908	1909	MEANS.
January ..				2.77	5.34	.90	8.31	1.02	1.05		
February ..			2.10	2.03	4.69	.78	3.88	1.45	1.26		
March			2.26		1.56	5.24	1.05	.52	3.47		
April			1.59		1.19	1.74	(1.38)	3.79	2.12		
May			2.25	3.53	2.62	.96	2.51	1.80	2.39		
June			3.45	2.60	.98	2.09	1.50	1.99	.32		
July			1.66	3.25	3.08	.36	2.04	1.00	2.01		
August			4.71	4.26	4.31	3.00	1.03	1.36	4.25		
September ..			1.45	2.28	2.54	1.84	.88	.52			
October			2.73	8.67	2.20	2.50	6.29	10.33			
November ..			4.30	1.55	1.54	4.82	4.22	2.87	.89		
December ..			2.01	3.21	3.35	.82	2.01	3.71			
TOTALS ...					33.40	25.05	(35.10)	30.36			

in in in

RAINFALL AT Wimborne, Pooleford Ho.

Lat.

Lon.

County of Dorset

Rain Gauge, by

Observer G. H. Batterbury Esq. M.D.

Stour - 4.

Diameter ..	5										
Height	1 0					0 9					
Altitude ..	69 T										
Year	1900	1901	1902	1903	1904	1905	1906	1907	1908	1909	MEANS.
January ..	4.28	2.44	1.18	2.84	5.96	.92	8.45	.96	1.01	1.05	2.909
February ..	6.70	2.51	2.34	2.11	4.53	.74	4.01	1.66	1.21	.57	2.638
March	1.42	2.89	2.34	4.26	1.73	5.42	1.12	.50	3.47	4.30	2.745
April	1.86	2.55	1.69	3.44	1.28	1.88	1.35	4.25	2.48	1.38	2.216
May	1.70	1.22	2.36	3.01	2.74	.83	2.80	1.88	2.64	1.73	2.091
June	2.57	2.38	3.38	3.25	.98	3.16	1.88	1.85	.37	4.30	2.412
July49	2.02	1.60	3.90	3.66	.66	1.95	1.19	1.96	2.87	2.030
August	3.59	2.29	5.12	4.59	5.10	3.78	.83	1.41	4.29	2.87	3.387
September ..	1.20	3.86	1.62	2.77	2.59	2.15	.93	.55	2.13	3.64	2.144
October	3.26	3.15	2.86	10.76	2.16	2.75	6.91	10.57	2.42	9.10	5.394
November ..	5.20	.58	4.65	1.78	1.49	5.14	4.54	2.96	.96	.65	2.795
December ..	6.20	4.90	1.87	3.40	4.03	.90	1.98	3.79	3.47	4.37	3.491
TOTALS ..	38.47	30.79	31.01	46.11	36.25	28.33	36.75	31.57	26.41	36.83	34.252

1902 Wimborne Church 1/4 mile S

1903 " Station 1 mile SE

House 30 ft high 30 ft E

1905 August Gauge moved 10 ft N.W.

1906 House 30 ft high 50 yards SE

RAINFALL AT Wimborne Westfield

Lat. 50 48

Lon. 1. 58 32

County of

Dorsetshire

Stons - 14

Rain Gauge, by

Observer. His Honor Judge 7 a Philbrick

Weekly gauge

Diameter ..				5							
Height				6 9	1 0						
Altitude ..				70	80						
Year	1900	1901	1902	1903	1904	1905	1906	1907	1908	1909	MEANS.
January ..					5.80	.96					
February .					4.59	.55					
March					1.07	5.76					
April					1.91	2.05					
May					2.73	.72					
June					1.03	2.11					
July					3.76	1.60					
August					3.85	3.31					
September..					3.07	2.41					
October				#	7.76	2.90	1.99				
November ..					3.93	1.62	5.31				
December ..					3.99	4.31	1.61				
TOTALS ..					36.64	28.38	N.R.				

1903 Gauge moved in Sept. from Yeovil

1905 Wimborne Church 1/4 mile S + E

Station S.W.R

S 15

House 65 ft high 85 ft

E

Fence 4' 6" " 12 ft

W

RAINFALL AT Maiden Newton Lattistock Lodge

Lat. Lon. County of Dorset

Howard's Rain Gauge, by Observer E. S. Wilmot-Sitwell Esq

Frome - 3.

May 11. H 7 7/10

Diameter ..	5							5			
Height	1 0				0.6			1 0			
Altitude ..	350							350		360	
Year	1900	1901	1902	1903	1904	1905	1906	1907	1908	1909	MEANS.
January ..	5.59	3.21	1.29	3.68	6.92	1.24	8.79	1.61	1.32	1.59	
February ..	7.43	1.81	2.35	1.74	6.68	1.09	4.32	2.05	1.83	.65	
March	2.16	3.39	2.62	6.16	2.43	6.96	1.48	.98	4.51	6.25	
April	1.67	3.67	2.64	3.51	1.76	2.67	1.22	5.12	2.49	2.03	
May	2.37	2.00	2.93	3.83	2.85	.87	2.71	1.86	2.48	1.23	
June	2.96	1.08	3.69	2.00	1.47	2.61	2.72	2.48	.37	4.77	
July	1.41	3.73	2.27	4.13	3.68	.65	1.04	1.40	2.56	4.31	
August	2.46	2.18	5.13	5.53	5.01	4.77	1.63	1.94	4.29	3.01	
September..	1.41	5.33	1.82	4.44	3.62	2.23	1.29	.77	3.08	3.07	
October	3.57	4.28	3.09	9.50	2.39	2.75	6.88	10.09	4.79	9.33	
November ..	4.80	.88	5.14	1.93	2.15	6.28	3.83	5.06	1.49	.88	
December ..	7.71	7.67	2.64	5.57	4.48	1.07	2.20	4.89	4.56	7.82	
TOTALS ..	43.54	39.23	35.61	52.02	43.44	33.19		38.25	33.77	44.94	

1900 Lattistock Church 1/4 mile N.

Maiden Newton Station 1 mile S

Laurel bush 15²⁰ ft high 20 ft w.

1906 Observer moved to Widdowbury Court Honiton end of May

Tree 40 ft high 20 yards W

RAINFALL AT Beaminster Fleet Street

Lat. Lon. County of Dorset
Snowdon Rain Gauge, by Conella Observer J. Andrews Junr Esq
Frame - 3.

Diameter ..	5										
Height	10										
Altitude ..	200										
Year	1900	1901	1902	1903	1904	1905	1906	1907	1908	1909	MEANS.
January ..	5.48	3.61	1.17	3.45	5.55	.68	7.48	1.58	1.37	1.19	3.156
February ..	6.45	1.56	2.15	1.75	5.31	.66	4.00	1.85	1.96	.47	2.616
March	1.56	3.35	2.30	5.36	1.94	5.73	1.57	.79	3.57	5.19	3.136
April	1.60	3.63	2.44	3.73	1.37	2.58	1.10	5.19	2.67	2.15	2.646
May	1.97	2.00	2.27	3.04	2.60	.80	2.76	2.58	2.01	1.44	2.147
June	3.24	1.39	3.69	2.73	1.34	2.28	1.21	2.17	.44	4.64	2.313
July94	2.08	1.90	3.73	4.44	.64	1.31	1.25	2.06	3.79	2.214
August	3.08	2.62	4.45	4.54	3.88	4.70	1.12	2.04	3.75	2.91	3.309
September ..	1.15	4.25	2.19	5.16	3.34	2.08	1.41	.69	2.56	2.70	2.553
October	2.69	2.86	2.33	8.34	2.12	2.77	6.33	8.09	3.86	8.76	4.815
November ..	4.58	.85	4.38	1.96	1.70	6.09	4.36	3.90	1.19	.87	2.988
December ..	7.30	7.60	2.48	4.71	3.79	.91	1.96	5.12	4.21	6.55	4.463
TOTALS ..	40.04	35.80	31.75	48.50	37.38	29.92	34.61	35.25	29.65	40.66	36.356

1900 January 1st Gauge moved 200 yards E
 St Mary's Church 250 yards S.S.W
 House 20 ft high 25 ft E
 1906 Cresskerne Station 6 miles N
 1907 Blandford Station 5 miles S

Estimated NGR ST 480° 014°

RAINFALL AT

Beaminster Vicarage

Lat.

Lon.

County of *Dorset*

Rain Gauge, by

Observer *Rev A.A. Leonard*

Frame - 3.

Diameter ..	5										
Height	10										
Altitude ..	216 ^T										
Year	1900	1901	1902	1903	1904	1905	1906	1907	1908	1909	MEANS.
January ..	5.56	3.64	1.06	3.55	5.54	.73	7.79	1.67	1.47	1.40	3.241
February ..	6.41	1.48	2.09	1.89	5.26	.70	4.00	1.78	2.20	52	2.633
March	1.59	3.53	2.28	5.55	1.99	5.70	1.65	.83	3.74	5.15	3.201
April	1.62	3.81	2.54	3.88	1.46	2.51	1.00	5.11	2.60	2.08	2.661
May	1.97	2.08	2.38	3.14	2.67	.85	2.65	2.66	1.98	1.48	2.186
June	3.21	1.42	3.79	2.79	1.29	2.41	1.23	2.15	.48	4.58	2.330
July92	2.03	1.92	3.68	4.40	.61	1.33	1.23	2.16	3.89	2.217
August	2.92	2.68	4.01	4.53	3.94	4.61	1.09	1.97	3.90	2.81	3.246
September ..	1.25	4.40	2.11	5.07	3.31	2.06	1.47	.66	2.46	2.68	2.577
October	2.69	2.98	2.50	8.37	2.11	2.66	6.43	8.27	3.77	8.84	4.862
November ..	4.77	1.02	4.28	2.04	1.73	6.30	4.51	3.85	1.27	.92	3.069
December ..	7.45	7.89	2.56	4.76	3.70	.98	2.08	5.24	3.98	6.57	4.521
TOTALS ..	40.36	36.96	31.52	49.25	37.40	30.12	35.23	35.42	29.96	40.92	36.714

D D J D D

Estimated NGR ST 476° 014°

Hub

Milton Abbas
RAINFALL AT *Milton Abbey*
 Lat. Lon. County of *Dorsetshire*
 Rain Gauge, by Observer *Mr C H Perkins for S.A. Hambro & Co*
Dorsetfield Club
From - 3.

Diameter ..									5		
Height									0 10		
Altitude ..									333		
Year	1900	1901	1902	1903	1904	1905	1906	1907	1908	1909	MEANS.
January ..								1.16	1.50	1.50	
February .								2.30	1.68	1.11	
March91	4.30	5.91	
April								5.55	2.17	2.24	
May								1.82	2.43	1.63	
June								2.42	.34	3.28	
July								1.46	2.38	3.49	
August								1.84	4.36	3.38	
September..								.70	2.83	4.57	
October....								10.66	2.72	9.57	
November..								4.32	1.30	.90	
December ..								5.26	4.07	6.82	
TOTALS ..								38.40	30.08	44.40	

1908 51 James' Church 3/4 mile E 6 N
 Blandford 8 . E . N
 Abbey 400 yards N
 Wall garden 12 ft high 20 ft N 1/2 E

N.B. Obs. at 3 p.m. (from Dorset F.b. report, 1907)

RAINFALL AT Evershot

Lat. Lon. County of Dorsetshire

Smardon Copper Rain Gauge, by N+3 Observer R Stanley Clarke Esq
Frome - 3.

Diameter ..								8			
Height								1 2			
Altitude ..								600		580	
Year	1900	1901	1902	1903	1904	1905	1906	1907	1908	1909	MEANS.
January ..								1.51	1.16	1.38	
February .								2.23	1.61	.55	
March								1.21	4.47	5.40	
April								5.28	2.35	2.19	
May								2.42	2.28	1.62	
June								2.56	.54	4.47	
July								1.28	3.00	3.39	
August								2.48	4.12	2.74	
September..								.83	2.48	3.09	
October								9.37	4.12	9.39	
November ..								4.96	1.35	1.67	
December ..								5.89	4.62	7.46	
TOTALS ..								40.02	32.10	43.35	

1907 Evershot Church 100 yards N E
" Station 1 1/4 miles E
Trees 30-40 ft high 50-60 ft S + W S.W.

RAINFALL AT *Dere Regis Bloxworth Rectory*

Lat. Lon. County of *Dorset*

Rain Gauge, by

Observer *Rev. O. P. Cambridge F.R.S.*

Tree - 3.

Diameter ..	5										
Height	1 3				1.6						
Altitude ..	205T										
Year	1900	1901	1902	1903	1904	1905	1906	1907	1908	1909	MEANS.
January ..	4.46	2.16	1.33	2.94	5.76	1.11	8.31	1.16	1.12	1.15	2.950
February ..	6.01	1.58	2.06	2.33	4.69	.76	3.88	1.57	1.24	1.14	2.526
March	1.21	2.54	2.51	4.28	1.74	5.41	1.12	.60	3.55	4.87	2.783
April	1.30	2.99	1.95	3.56	1.24	1.98	1.31	3.93	2.52	1.29	2.207
May	1.64	1.13	2.54	3.50	3.06	.34	2.63	1.94	2.91	1.65	2.134
June	2.51	1.58	3.52	2.47	1.04	2.24	1.35	2.14	.30	4.27	2.142
July	1.50	2.34	2.12	3.02	3.40	.47	1.00	1.04	1.81	2.75	1.945
August	2.97	2.23	4.17	5.08	4.59	3.00	.93	1.74	5.24	3.13	3.308
September ..	1.50	5.24	1.57	2.52	2.47	2.38	.88	.68	2.50	3.09	2.283
October	3.36	2.63	2.21	8.50	2.26	2.67	6.08	10.78	3.63	7.35	4.947
November ..	4.71	.75	4.40	1.83	1.84	5.27	4.80	3.35	1.16	.72	2.883
December ..	5.96	5.00	1.93	3.62	3.79	.89	2.00	3.96	3.43	5.47	3.605
TOTALS ..	37.13	30.17	30.31	43.65	35.88	26.52	34.29	32.89	29.41	36.88	33.713

1900 Trees 3 to 80 ft high 120 ft. - 150 ft S + S.W.
 1901 Bloxworth Church 1/2 mile N.W.
 Wareham Station 5 miles S.E.

H.W.B.

RAINFALL AT Bere Regis Bloxworth House

Lat. Lon. County of Dorset

Rain Gauge, by

Observer Mr F. A. Lane Esq.

From - 3.

McCambridge

Diameter ..		5									
Height		16									
Altitude ..		118									
Year	1900	1901	1902	1903	1904	1905	1906	1907	1908	1909	MEANS.
January ..	(4.46)	2.16	1.32	3.01	6.34	1.14	8.81	1.20	1.13	1.16	30.73
February ..	(6.01)	1.58	2.16	2.17	5.14	.77	3.96	1.51	1.36	.77	25.43
March	(1.21)	2.54	2.45	4.29	1.78	5.63	1.18	.65	3.14	5.20	28.07
April	(1.30)	3.53	2.09	3.60	1.26	2.16	1.39	4.03	2.41	1.65	23.42
May	(1.64)	.51	2.07	3.66	3.07	.32	2.60	2.05	3.09	1.52	20.53
June	(2.51)	1.55	3.16	2.67	1.26	2.12	1.41	2.18	.29	4.68	21.83
July	(1.50)	2.48	2.03	3.18	3.47	.43	1.04	1.28	1.96	2.67	20.04
August	(2.97)	1.99	3.96	5.12	4.40	3.36	.86	1.66	4.52	3.12	31.96
September ..	(1.50)	4.63	1.47	2.57	2.48	2.28	.89	.71	2.59	3.21	22.33
October	(3.36)	2.51	2.59	9.08	2.39	2.60	6.32	10.72	3.54	7.80	50.91
November ..	(4.71)	.58	4.62	1.89	1.87	5.46	5.25	3.58	1.18	.86	30.00
December ..	(5.96)	5.53	1.86	3.98	3.92	1.08	1.95	3.99	3.44	5.57	37.28
TOTALS ..	(37.13)	29.59	29.78	45.22	37.38	27.35	35.66	33.56	28.65	38.21	34.253

Bloxworth House NW 1906
 1901 St. Andrews Church, 1/4 mile S
 Railings 4 ft high 10 ft N
 1903 Wareham Station 6 miles S

1900 from Rectory 1.75 15 S.S.

RAINFALL AT Wynford House

Lat. _____ Lon. _____ County of Dorset

Howard Rain Gauge, by _____ Observer Daniel Field Locality Wynford

Home - 3.

Diameter ...									5		
Height									0 6		
Altitude ...									410		
Year ...	1900	1901	1902	1903	1904	1905	1906	1907	1908	1909	MEANS.
January ...									1.44	1.62	
February ...									3.28	.65	
March									4.18	6.88	
April									2.94	2.26	
May									2.43	1.34	
June49	4.53	
July									3.30	5.81	
August									4.83	3.73	
September ..									4.06	2.89	
October ...									5.14	10.63	
November ..									1.63	.93	
December...									5.38	7.06	
TOTALS ...									39.10	48.33	

3 2

RAINFALL AT *Bere Regis Longthorns* *Blandford*

Lat. Lon. County of *Dorsetshire*

Rain Gauge, by Observer *Mr J Smart*

Frame - 3.

for Mrs Mansel Pleydell

Diameter ..				5							
Height				1.2							
Altitude							
Year	1900	1901	1902	1903	1904	1905	1906	1907	1908	1909	MEANS.
January ..				(3.03)	6.63	1.08	9.15	1.13	1.31	1.06	
February .				2.21	5.32	1.09	3.65	1.72	1.46	.93	
March				4.79	1.86	5.78	1.05	.74	4.02	5.61	
April				4.15	1.29	2.15	1.46	4.79	2.22	2.06	
May				3.88	2.87	.72	2.80	1.88	2.49	1.30	
June				2.55	1.24	2.00	2.48	1.99	.33	3.51	
July				4.21	4.21	.36	1.29	1.10	1.87	3.51	
August				4.78	3.98	3.71	.62	1.46	4.94	2.81	
September..				2.97	2.62	2.11	.90	.67	2.30	4.40	
October				9.34	2.44	2.44	6.69	10.22	3.06	9.63	
November ..				1.83	1.73	6.50	5.32	3.58	1.32	.68	
December ..				4.28	4.03	1.16	2.38	4.51	4.79	6.20	
TOTALS ..				(48.02)	38.22	29.10	37.79	33.79	30.11	41.70	

D P Dm D D D

1903 Whitechurch 1 mile ^{NW} NE SE 1906

Blandford Station 6 miles ^{NW} NE SE 1906

First six days of January estimated by H.S.E.

Trees 7 ft high 10 yards S.E.

RAINFALL AT Puddleton Vicarage

Lat.

Lon.

County of Dorset

Rain Gauge, by

Observer Dorset Field ClubRev Arthur HelpsFrome - 3.

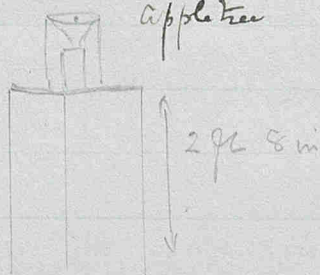
Diameter ...										5	
Height										2.8	
Altitude ...									195?		
Year ...	1900	1901	1902	1903	1904	1905	1906	1907	1908	1909	MEANS.
January ...									1.35	1.28	
February ...									1.66	.61	
March									4.16	5.24	
April									2.25	1.25	
May									2.17	1.31	
June37	4.63	
July									2.07	3.15	
August									4.98	2.97	
September ..									2.39	3.38	
October ...									3.56	9.80	
November ..									1.28	1.07	
December ...									3.17	6.56	
TOTALS ...									29.41	41.25	

Puddleton Church 200 yards SW

Dorchester

Raspberry cane 7 ft high 3 ft N

Apple tree 8. . 3. S



RAINFALL AT

Piddletown

Lat. 50° 45' N

Lon. 2° 20' W

County of

Dorset

Rain Gauge, by

Observer

H. L. Eaton Esq

Frome 3.

Mr John Powell Gardiner & Col Payne

Diameter ..		5									
Height		10									
Altitude ..		190									
Year	1900	1901	1902	1903	1904	1905	1906	1907	1908	1909	MEANS.
January ..		2.65	1.18	3.44	6.75	1.08	8.79	1.53	1.31		
February ..		1.59	2.21	1.99	5.27	.65	4.05	1.74	1.28		
March		2.33	2.56	4.92	1.71	6.05	1.19	.69	3.90		
April		3.33	2.23	4.16	1.27	2.21	1.50	4.43	1.99		
May		1.46	1.89	2.60	3.08	.38	2.83	2.30	1.96		
June		1.20	2.91	1.74	1.23	1.88	1.76	2.01	.37		
July		2.17	2.40	3.32	3.75	.34	1.13	.97	2.05		
August	2.50	3.03	3.59	5.73	3.27	3.27	.87	1.40	4.04		
September ..	1.71	4.13	1.61	3.38	2.93	2.17	1.21	.72	3.24		
October	2.73	3.11	2.71	8.51	2.26	2.43	6.67	10.40	3.52		
November ..	4.35	.66	4.51	1.75	1.63	6.02	4.94	3.89	1.25		
December ..	7.65	6.99	2.16	4.41	3.82	1.17	1.96	5.22	4.14		
TOTALS ..		32.65	29.96	45.95	36.97	27.65	36.90	35.30	29.05		

1902 St. Marys Piddletown 200 yards S

Glass Houses 15 ft high 30 ft N

RAINFALL AT Pere Regis Vicarage Barrow Hill

Lat. Lon. County of Dorset

Rain Gauge, by Observer Rev W E H Lakeby Wm Lucas
H. S. Eaton

Frame 3.

Diameter ..		5									
Height		10									
Altitude ..		160			120						
Year	1900	1901	1902	1903	1904	1905	1906	1907	1908	1909	MEANS.
January ..		2.45	1.00	2.85	5.65	1.01	8.39	1.10	1.07	.94	
February ..		1.51	2.04	1.90	4.58	.54	3.65	1.48	1.24	.52	
March		2.19	2.38	4.07	1.50	4.95	1.06	.57	3.28	4.74	
April		2.93	1.96	3.54	1.01	1.95	1.24	3.65	2.20	1.55	
May		1.11	2.20	3.30	2.66	.34	2.37	1.63	2.62	1.29	
June		1.80	3.04	2.14	.96	1.89	1.77	2.12	.26	4.22	
July		2.52	2.04	2.72	3.66	.28	1.03	.89	1.31	2.63	
August		2.03	3.67	4.80	3.51	3.15	.58	1.90	3.90	2.86	
September..		5.13	1.74	2.58	2.29	2.20	.91	.69	2.34	3.06	
October		2.60	2.52	8.34	2.01	2.20	5.45	10.22	3.32	7.53	
November ..		.54	4.31	1.66	1.73	5.55	5.12	4.10	1.07	.74	
December ..		4.33	1.80	3.68	3.50	.81	1.99	4.02	3.55	5.74	
TOTALS ..		29.14	28.70	41.58	33.06	24.87	33.56	32.37	26.16	35.82	

3 3 3 3 3 3

RAINFALL AT Bradport Honeygar

Lat.

Lon.

County of Dorset

Smurdon Rain Gauge, by

Observer H. Gordon Esq. C.E.

From - 3.

Diameter ..	5										
Height	10										
Altitude ..	110 T										
Year	1900	1901	1902	1903	1904	1905	1906	1907	1908	1909	MEANS.
January ..	5.25	2.97	.85	3.51	5.06	.72	6.36	1.40	.81	1.10	2.803
February ..	5.98	1.26	2.02	1.81	5.98	.69	3.38	1.68	2.13	.31	2.524
March	1.63	2.37	2.27	5.22	1.61	5.46	1.36	.53	2.65	4.24	2.734
April	1.52	3.02	2.27	3.86	1.34	2.20	.71	3.79	2.77	1.43	2.291
May	1.87	1.68	2.24	2.84	3.16	.45	2.23	2.23	1.40	1.13	1.923
June	2.88	1.69	3.24	1.72	1.08	2.51	1.17	1.88	.25	3.36	1.978
July78	3.11	2.13	3.55	4.38	.60	1.29	1.26	1.33	3.45	2.188
August	2.18	2.54	4.09	5.07	4.14	4.25	1.21	1.38	3.31	2.86	3.103
September ..	1.04	4.61	2.80	5.23	2.61	1.70	1.43	.84	2.88	1.89	2.503
October	2.70	3.64	2.81	6.99	2.38	2.41	5.53	7.49	4.39	7.21	4.555
November ..	4.62	.67	4.52	1.45	2.00	4.92	3.42	3.01	.96	.75	2.632
December ..	6.22	7.41	2.26	4.01	3.87	.90	2.10	3.66	3.90	5.56	3.989
TOTALS ..	36.67	34.97	31.50	45.26	37.61	26.81	30.19	29.15	26.78	33.29	33.223 555

1906 Bradford Road Station 1/2 mile NE

H. G.

RAINFALL AT Bradford Perrell House

Lat.

Lon.

County of Dorset

Rain Gauge, by

Observer Mr Middleton

From - 3.

Diameter ...									6		
Height									10		
Altitude ...									380		
Year ...	1900	1901	1902	1903	1904	1905	1906	1907	1908	1909	MEANS.
January ...									1.48	1.35	
February ...									1.74	.59	
March									3.38	5.06	
April									2.38	2.07	
May									1.94	1.34	
June27	4.20	
July									2.16	3.93	
August									4.41	3.46	
September ..									3.03	2.88	
October ...									4.63	9.98	
November ..									1.36	1.15	
December ...									5.34	6.74	
TOTALS ...									32.12	42.75	

1908 Bradford Church 1 mile NE
 Furmston Station 2 " N
 House 40 ft high 21 ft W

RAINFALL AT Bradford Perrell

Lat.

Lon.

County of Dorset

Rain Gauge, by

Observer Dorset Field Club

Maya H. Platt

Frame - 3.

Diameter ...									5		
Height									0 3		
Altitude ...										300	
Year ...	1900	1901	1902	1903	1904	1905	1906	1907	1908	1909	MEANS.
January ...									1.66	1.64	
February ...									1.69	.62	
March									4.11	6.24	
April									2.93	2.65	
May									2.41	1.35	
June30	5.32	
July									2.59	4.22	
August									5.17	4.06	
September ..									3.15	3.05	
October ...									4.70	11.27	
November ..									1.56	1.08	
December ...									6.03	7.59	
TOTALS ...									36.30	49.09	

Junston Station 1 mile N.W.

N. B. Values rejected from Survey, 1928.

RAINFALL AT *Channister Brooklands*

Lat.

Lon.

County of *Dorset*

Rain Gauge, by

Observer *R Dymond*

Dorset Field Club

Home - 3.

Diameter ..							8				
Height							13				
Altitude ..											
Year	1900	1901	1902	1903	1904	1905	1906	1907	1908	1909	MEANS.
January ..							8.94	1.55	1.09	1.38	
February .							4.02	1.65	1.76	.58	
March							1.19	.75	2.80	5.23	
April							1.81	4.42	2.42	1.72	
May							3.02	1.95	1.85	1.11	
June							1.58	2.12	.45	4.82	
July							1.02	1.27	2.12	3.67	
August86	1.49	4.30	3.25	
September..							.96	.68	2.59	2.77	
October....							7.13	9.96	4.49	10.55	
November..							4.82	4.70	1.33	1.08	
December ..							2.35	5.23	4.58	6.55	
TOTALS ..							37.20	35.77	29.78	42.71	

1907 *St Marys Church 1/2 mile S*
Dorchester Station 2 1/2 , S
Tree 30ft high 15 yards N+E

RAINFALL AT Wimborne Broadstone Church Road

Lat. _____ Lon. _____ County of Dorsetshire

Ba Rain Gauge, by _____ Observer G. E. Dacey
Japannese type
Frame - 3

Diameter ...											
Height											
Altitude ...											
Year ...	1900	1901	1902	1903	1904	1905	1906	1907	1908	1909	MEANS.
January ...											
February ...											
March											
April											
May											
June											
July										4.72	
August										2.64	
September ..										2.92	
October ...										4.10	
November ..										8.16	
December71	
TOTALS ...										4.63	

Broadstone Station 1/4 mile N.W.

RAINFALL AT Wimborne Broadstone

Lat. Lon. County of Dorsetshire

Rain Gauge, by ... Observer J. E. James Esq

June - 3.

Diameter ..								5			
Height								1 0		1.4	
Altitude ..								240 T		140	
Year	1900	1901	1902	1903	1904	1905	1906	1907	1908	1909	MEANS.
January ..							6.39	1.29	1.00	.97	
February ..							2.77	.77	1.25	.48	
March							1.09	.45	3.46	3.62	
April							1.04	2.97	2.03	1.26	
May							2.31	1.55	2.30	1.73	
June							1.46	1.59	.42	4.26	
July							1.56	1.04	2.72	2.35	
August55	1.73	4.29	2.95	
September..							.63	1.04	2.19	4.02	
October....							5.19	9.79	2.37	7.64	
November..							3.06	3.18	1.10	.65	
December ..							1.75	4.05	3.53	4.61	
TOTALS ..							27.80	29.45	26.66	34.54	

1906 Recd late . Sent 16.XI.08
1907 Broadstone Church 3/4 mile W
" of Station 1 " W
3 ft bank with fence there 3.3 high E

RAINFALL AT *Lyme Regis Colway Cottage*

Lat. *50° 43' N*

Lon. *2° 56' W*

County of *Dorset*

Rain Gauge, by

Observer

Dr J. Spence

Frame - 3.

Diameter ..	5										
Height	10										
Altitude ..	250	100?		250							
Year	1900	1901	1902	1903	1904	1905	1906	1907	1908	1909	MEANS.
January ..	5.31	3.20	1.00	3.45	4.30	.85	6.80	1.02	1.17	1.13	2.823
February ..	4.63	1.42	1.67	1.49	4.45	.61	3.80	1.67	2.13	.35	2.222
March	1.35	2.32	2.04	3.89	1.85	5.13	1.51	.66	3.18	5.00	2.693
April	1.62	3.41	1.78	2.94	1.15	2.39	1.06	4.10	2.67	1.82	2.294
May	1.84	1.69	1.76	2.31	3.37	.50	2.83	2.35	1.56	1.05	1.926
June	3.39	1.53	3.54	1.76	1.09	1.80	1.11	2.25	.35	3.93	2.075
July	1.05	2.18	2.02	4.15	5.06	.54	1.32	1.80	1.53	3.59	2.324
August	2.14	1.84	3.80	4.09	4.70	3.47	1.04	1.42	3.87	2.52	2.889
September ..	.76	3.84	2.61	4.28	2.27	1.76	1.28	.80	3.18	1.76	2.254
October	2.44	2.62	3.19	6.42	2.11	2.43	5.36	7.09	4.60	6.13	4.239
November ..	3.94	.81	3.84	1.40	1.72	5.00	3.14	3.25	.99	.86	2.498
December ..	6.16	6.67	2.14	3.32	3.60	1.13	1.99	5.46	4.25	5.72	4.044
TOTALS ..	34.63	31.53	29.39	39.50	35.67	25.61	31.24	31.90	29.48	33.86	32.281

1900 St Michael's Lyme Regis Ch 1/2 mile SE

1903 Lyme Regis Station 150 yards N

Laurel Hedge 7 ft high 9 ft W. This is cut down 1907

1907 Hollyhush 12 ft high 12 ft SE

Apple tree 12. 15. E

H.W.B.

RAINFALL AT Charmouth Leshe Cottage

Lat. _____ Lon. _____ County of Dorset

Synoda Rain Gauge, by Pastorelli & Hopkin Observer M. E. Mills Esq

Frame - 3.

Diameter ...									8		
Height									1 3		
Altitude ...									120		
Year ...	1900	1901	1902	1903	1904	1905	1906	1907	1908	1909	MEANS.
January ...									1.14	1.23	
February ...									2.20	.42	
March									2.84	4.33	
April									2.52	1.59	
May									1.34	.80	
June25	4.15	
July									1.58	3.38	
August									3.45	2.42	
September ..									2.63	1.79	
October ...									4.45	6.15	
November ..									.96	.88	
December ...									3.52	5.44	
TOTALS ...									26.88	32.58	

1908 Charmouth Church 330 yards NNE
 Lyme Regis Station 2 miles W
 House 20 ft high 100 ft N
 Hedge 12 " " 50 " W

RAINFALL AT Channouth Leslie Cottage

Lat. 50° 44'

Lon. 2° 54'

County of Dorset

Snowdon Rain Gauge, by N+Z

Observer M. E. Mills Esq

From - 3. Weekly

Diameter ...									5		
Height									10		
Altitude ...									120.3		
Year ...	1900	1901	1902	1903	1904	1905	1906	1907	1908	1909	MEANS.
January ...									1.12	1.23	
February ...									1.01	.40	
March									4.03	4.33	
April									1.87	1.31	
May									1.96	.73	
June36	4.62	
July									1.46	3.41	
August									1.29	2.52	
September ..									4.78	1.38	
October ...									4.39	6.36	
November ..									.91	1.29	
December ...									3.67	5.52	
TOTALS ...									26.85	33.10	

up 0

This gauge is 8 ft distant S S E from 8' gauge + 9 inches lower level
 Lyme Regis Station 2 miles W

RAINFALL AT Bridport Portville

Lat.

Lon.

County of Dorset

Rain Gauge, by

Observer H Gordon Esq C.E.

From - 3.

Diameter ..	5										
Height	10										
Altitude ..	10 T										
Year	1900	1901	1902	1903	1904	1905	1906	1907	1908	1909	MEANS.
January ..	4.54	2.42		2.95	3.84	.70					
February ..	4.92	1.04		1.74	4.32	.61					
March	1.27	1.84		4.14	1.30	4.18					
April	1.34	2.71		3.48	1.13	1.96					
May	1.63	1.33		2.78	2.92	.35					
June	2.65	1.56		1.29	.97	1.80					
July89	2.59		2.83	3.93	.52					
August	1.81	2.03		4.13	3.58	4.10					
September..	.83	3.99		4.78	2.07	1.36					
October....	2.25	3.29		5.93	1.96	2.10					
November..	3.48	.41		1.18	1.73	4.18					
December ..	4.78	5.73		3.03	3.28	.74					
TOTALS ..	30.39	28.94		38.26	31.03	22.60	N.R.				

1900 Gauge leaking

1901 Too small 6 in short

1903 Not printed 6 or 7 inches to little bad owing to trees

1904 Six or seven inches short. Mr. Eaton says gauge is much sheltered.

1905 Record not published bad

N.B. annual values rejected from Survey, 1928

RAINFALL AT Dorchester Water Works

Lat.

Lon.

County of DorsetFlaisher Rain Gauge, byObserver G. J. Hunt Esq.P. J. Harrison Esq.Frame - 3.for Dorchester Corp?

Diameter ..	8										
Height	1 2										
Altitude ..	315 ft										
Year	1900	1901	1902	1903	1904	1905	1906	1907	1908	1909	MEANS.
January ..	5.26	2.42	1.18	3.82	6.10	1.20	8.40	1.76	1.55	1.37	3.306
February ..	5.19	1.43	2.04	1.91	6.01	.61	4.24	1.38	1.77	.53	2.511
March	1.50	2.43	2.63	4.61	1.57	5.49	1.43	.74	3.29	5.30	2.899
April	1.61	3.52	2.36	4.11	1.26	2.31	1.25	4.56	2.74	1.72	2.544
May	1.85	1.19	2.44	3.63	3.81	.48	3.47	2.31	1.93	1.21	2.232
June	2.83	1.14	3.35	1.99	1.12	1.89	1.72	2.33	.30	4.12	2.079
July85	1.49	1.89	3.23	3.22	.40	1.29	1.35	2.01	3.54	1.927
August	2.86	2.77	4.15	5.87	3.57	3.37	.97	1.70	5.45	3.32	3.403
September ..	1.65	4.06	1.65	3.51	2.90	2.55	1.30	.84	3.29	3.13	2.488
October	2.78	3.50	3.13	8.23	2.68	2.68	6.83	10.41	5.16	9.55	5.495
November ..	4.87	.60	4.62	1.87	1.70	5.54	5.05	4.01	1.49	.89	3.064
December ..	6.75	5.98	2.15	4.26	3.73	1.13	2.42	5.35	4.28	6.79	4.284
TOTALS ..	38.00	30.53	31.59	47.04	37.67	27.65	38.37	36.74	33.26	41.47	36.232

D D D D D D

1900 West Fordington Church 1/2 mile N.E.

Elevated Reservoir 60 ft high 90 ft N.W.

Cottage 20 " 68 " S

1903 Dorchester Station f.w. + 1 + S.W.R.

f.w.R. " 60 " S.E.

HUB

RAINFALL AT Dorchester Wollaston House

Lat. Lon. County of Dorset
 Rain Gauge, by Casella Observer Capt Acland

Frame - 3.

Diameter ..	5										
Height	1 0										
Altitude ..	200 π										
Year	1900	1901	1902	1903	1904	1905	1906	1907	1908	1909	MEANS.
January ..	5.58	2.78	1.27	3.60	6.74	1.10	8.95	1.80	1.58	1.32	3.472
February ..	5.81	1.47	2.10	2.00	6.10	.62	4.30	1.70	1.90	.44	2.644
March	1.42	2.38	2.58	5.11	1.60	5.90	1.43	.88	3.47	5.41	3.018
April	1.52	3.38	2.30	3.96	1.23	2.15	1.30	4.51	2.55	1.80	2.470
May	1.85	1.15	2.45	3.46	3.50	.37	3.44	2.00	1.90	1.25	2.137
June	2.90	1.08	3.18	1.82	1.00	1.74	1.85	2.11	.25	4.28	2.021
July88	1.70	1.82	3.18	3.02	.35	1.30	1.31	2.09	3.47	1.912
August	2.98	2.97	4.22	6.05	3.45	3.42	.83	1.76	5.64	3.45	3.477
September ..	1.75	3.98	1.80	3.35	3.40	2.60	1.21	.90	2.72	2.95	2.466
October	2.58	3.13	2.94	8.62	2.56	2.65	6.56	10.50	5.24	10.20	5.498
November ..	4.72	.54	4.70	1.85	1.58	6.02	4.77	4.18	1.50	.83	3.069
December ..	7.09	6.22	2.31	4.25	3.68	1.23	2.34	5.32	4.27	6.87	4.358
TOTALS ..	39.08	30.78	31.67	47.25	37.86	28.15	38.28	36.97	33.11	42.27	36.542 546

1900 all Saints Church ^{Dorchester} 100 yards N
 gable of Cottage 27 ft high 50 ft S
 Wall 9 ft high 22 ft W.
 1905 Dorchester Station 1/4 mile S.W.

RAINFALL AT *Parkstone "Ben Hur" Poole Road*

Lat.

Lon.

County of *Dorset*

Rain Gauge, by

Observer *W. Symes Esq*

Frome - 3.

Diameter ..		<i>5</i>									
Height		<i>1.3</i>									
Altitude ..		<i>160</i>									
Year	<i>1900</i>	<i>1901</i>	<i>1902</i>	<i>1903</i>	<i>1904</i>	<i>1905</i>	<i>1906</i>	<i>1907</i>	<i>1908</i>	<i>1909</i>	MEANS.
January ..			<i>1.14</i>	<i>2.68</i>	<i>5.41</i>	<i>1.14</i>	<i>7.54</i>	<i>.90</i>	<i>.81</i>	<i>.96</i>	
February ..			<i>1.72</i>	<i>1.97</i>	<i>3.96</i>	<i>.89</i>	<i>3.44</i>	<i>1.37</i>	<i>1.19</i>	<i>.47</i>	
March			<i>2.45</i>	<i>3.67</i>	<i>1.33</i>	<i>4.95</i>	<i>1.12</i>	<i>.52</i>	<i>3.44</i>	<i>4.43</i>	
April			<i>1.62</i>	<i>3.10</i>	<i>1.21</i>	<i>1.64</i>	<i>1.05</i>	<i>3.92</i>	<i>2.44</i>	<i>1.31</i>	
May			<i>2.40</i>	<i>2.77</i>	<i>2.72</i>	<i>.67</i>	<i>2.81</i>	<i>1.93</i>	<i>1.73</i>	<i>1.74</i>	
June			<i>3.08</i>	<i>2.56</i>	<i>.87</i>	<i>2.82</i>	<i>1.41</i>	<i>1.96</i>	<i>.42</i>	<i>3.78</i>	
July		<i>#</i>	<i>1.89</i>	<i>1.76</i>	<i>3.14</i>	<i>2.47</i>	<i>.28</i>	<i>1.53</i>	<i>.96</i>	<i>1.77</i>	<i>1.96</i>
August			<i>2.03</i>	<i>4.59</i>	<i>4.10</i>	<i>3.87</i>	<i>2.55</i>	<i>.85</i>	<i>1.74</i>	<i>3.15</i>	<i>3.41</i>
September..			<i>3.68</i>	<i>1.63</i>	<i>2.31</i>	<i>2.68</i>	<i>2.28</i>	<i>.78</i>	<i>.74</i>	<i>2.22</i>	<i>3.55</i>
October....			<i>2.84</i>	<i>2.35</i>	<i>9.30</i>	<i>2.54</i>	<i>2.43</i>	<i>6.36</i>	<i>9.69</i>	<i>1.79</i>	<i>8.57</i>
November..			<i>.61</i>	<i>4.01</i>	<i>1.63</i>	<i>1.28</i>	<i>4.59</i>	<i>4.42</i>	<i>2.73</i>	<i>.86</i>	<i>.62</i>
December ..			<i>5.08</i>	<i>1.74</i>	<i>3.33</i>	<i>3.72</i>	<i>.81</i>	<i>1.81</i>	<i>3.80</i>	<i>3.61</i>	<i>4.73</i>
TOTALS ..			<i>28.49</i>	<i>40.56</i>	<i>32.06</i>	<i>25.05</i>	<i>33.12</i>	<i>30.26</i>	<i>23.43</i>	<i>35.53</i>	

D D D D D D

1903 Brankesome Station 1/2 mile E
St Lukes Church 1/2 " SW

RAINFALL AT Pool Parkstone Headland road, Dorset

Lat. 50.43 N

Lon. 1.56 W

County of Dorset

Rain Gauge, by

Observer

R. H. Barnes Esq

Dec

Frome - 3.

Diameter ..	<u>5</u>										
Height	<u>0 11</u>										
Altitude ..	<u>198 ft</u>										
Year	<u>1900</u>	<u>1901</u>	<u>1902</u>	<u>1903</u>	<u>1904</u>	<u>1905</u>	<u>1906</u>	<u>1907</u>	<u>1908</u>	<u>1909</u>	MEANS.
January ..	<u>3.78</u>	<u>2.32</u>	<u>1.13</u>	<u>2.77</u>							
February ..	<u>5.24</u>	<u>2.16</u>	<u>1.69</u>	<u>1.95</u>							
March	<u>1.18</u>	<u>2.54</u>	<u>2.53</u>	<u>3.56</u>							
April	<u>1.35</u>	<u>2.72</u>	<u>1.64</u>	<u>3.23</u>							
May	<u>1.56</u>	<u>.85</u>	<u>2.43</u>	<u>2.67</u>							
June	<u>2.38</u>	<u>1.44</u>	<u>3.13</u>	<u>2.48</u>							
July	<u>.42</u>	<u>1.87</u>	<u>1.88</u>	<u>3.25</u>							
August	<u>2.56</u>	<u>2.04</u>	<u>4.31</u>	<u>4.16</u>							
September..	<u>1.16</u>	<u>3.90</u>	<u>1.71</u>	<u>2.32</u>							
October....	<u>2.82</u>	<u>2.98</u>	<u>2.42</u>	<u>9.21</u>							
November..	<u>4.22</u>	<u>.65</u>	<u>4.14</u>	<u>1.74</u>							
December ..	<u>5.88</u>	<u>4.92</u>	<u>1.72</u>	<u>3.56</u>							
TOTALS ..	<u>32.55</u>	<u>28.39</u>	<u>28.73</u>	<u>40.90</u>							

1903 Parkstone Station

RAINFALL AT Poole Parkstone & Heathlands House (67)

Lat.

Lon.

County of Dorset

No 7848

Rain Gauge, by Casella

Observer

R. H. Barnes Esq. Head

Home - 3.

New Gauge

Metereological Office
London

Diameter ..	5										
Height	1 0										
Altitude ..	198 ft										
Year	1900	1901	1902	1903	1904	1905	1906	1907	1908	1909	MEANS.
January ..	3.83	2.39	1.14	2.83			7.94	1.09	1.02	1.10	
February ..	5.40	2.20	1.73	2.01			3.90	1.39	1.46	.55	
March	1.20	2.64	2.59	3.65			1.55	.66	3.72	4.64	
April	1.37	2.78	1.66	3.27			1.27	3.82	2.53	1.50	
May	1.57	.88	2.50	2.74			3.10	2.28	1.68	1.79	
June	2.46	1.47	3.21	2.53			1.27	2.30	.43	4.09	
July44	1.89	1.92	3.30			1.54	1.19	1.96	2.23	
August	2.65	2.12	4.37	4.25			.94	1.74	3.92	3.32	
September..	1.16	4.00	1.74	2.38			.83	.73	2.55	3.94	
October....	2.85	3.07	2.50	9.35			6.92	9.69	2.11	8.93	
November..	4.29	.66	4.23	1.79			4.89	2.98	1.13	.73	
December ..	5.97	5.02	1.74	3.64			2.33	4.01	3.54	5.11	
TOTALS ..	33.19	29.12	29.33	41.74			36.48	31.88	26.05	37.93	

1903 Parkstone Station 3/4 mile S.W

1908 St Peter Church 3/4 mile W

D Daily values in bound volume, shelf C 4, R. 14.

1906 copied from ..

RAINFALL AT Bourne Valley Gas Works [Bournemouth]

Lat.

Lon.

County of Dorsetshire

Rain Gauge, by

Observer H. W. Woodall Esq.

From - 3.

Diameter ..								8			
Height								1 3			
Altitude ..								84			
Year	1900	1901	1902	1903	1904	1905	1906	1907	1908	1909	MEANS.
January ..								1.07	.80	.90	
February ..								1.31	1.12	.43	
March46	3.63	4.18	
April								3.55	2.02	1.33	
May								1.58	1.55	1.67	
June								1.67	.53	3.48	
July								1.28	1.58	1.87	
August								1.74	3.26	2.95	
September..								.64	1.98	3.35	
October....								10.05	1.96	7.63	
November..								2.64	.89	.64	
December ..								3.57	3.03	4.54	
TOTALS ..								29.56	22.35	32.97	

1907 St. Aldhelms Church 1/2 mile S
 Bournemouth Station 1/2 " S
 Gasholder 60' high 90' W

RAINFALL AT *Winterbourne Monkton Rectory*

Lat.

Lon.

County of *Dorsetshire*

Rain Gauge, by

Observer *Dorset Field Club*

Frame - 3.

Five miles Barrow

Diameter ..							5	5			
Height											
Altitude ..								250?			
Year	1900	1901	1902	1903	1904	1905	1906	1907	1908	1909	MEANS.
January ..								1.63			
February ..								1.41			
March66			
April								4.29			
May								2.24			
June								2.57			
July								1.33			
August								1.45			
September ..								.82			
October								10.33			
November ..								3.82			
December ..								4.57			
TOTALS ..								35.12			

RAINFALL AT *Winterbourne Hemingstone*

Lat.

Lon.

County of *Dorset*

Rain Gauge, by

Observer *R. B. White Esq*

Dorset Field Club

Frame - 3.

Diameter ..	12	5									
Height	3 0								2 6		
Altitude ..	200										
Year	1900	1901	1902	1903	1904	1905	1906	1907	1908	1909	MEANS.
January ..	5.06	2.44	1.13	3.35	6.40	.99	8.53	1.87	1.49	1.33	3.259
February ..	6.10	1.33	2.35	2.02	5.89	.52	4.38	1.72	2.01	.50	2.682
March	1.64	2.50	2.91	4.02	1.50	5.86	1.45	.98	3.19	5.37	2.942
April	1.45	3.93	2.25	4.02	1.18	2.30	1.21	2.30	3.22	1.80	2.366
May	1.62	1.17	2.25	2.82	3.82	.29	4.14	4.59	2.05	.92	2.367
June	3.17	1.19	3.39	1.64	.98	1.75	1.76	2.49	.26	5.03	2.166
July71	2.66	2.01	3.56	3.18	.44	1.18	1.26	1.99	3.16	2.015
August	2.81	3.69	4.46	6.07	4.26	3.78	1.13	1.72	5.35	3.30	3.657
September ..	1.51	4.20	2.38	3.53	2.96	1.98	1.50	1.08	3.08	3.12	2.534
October	2.22	3.94	2.73	9.68	2.56	2.25	6.00	10.48	5.79	9.40	5.505
November ..	4.85	.37	5.15	1.88	1.65	5.41	4.32	3.97	1.63	.71	2.994
December ..	6.68	5.94	1.90	4.07	3.11	1.00	2.30	4.55	4.57	7.19	4.131
TOTALS ..	37.82	33.36	32.91	46.66	37.49	26.57	37.90	37.01	34.63	41.83	36.618 563

1901 *Cane Church* 1 1/4 mile E
Dorchester Station

Hub

abbotsbury
RAINFALL AT Littlebredy Parsonage

Lat..... Lon..... County of Dorsetshire
Rain Gauge, by..... Observer..... Rev. Arthur Lewis
Rev C.E. R. Romilly
Dorset Field Club

Frame - 3.

Diameter ..					5						
Height					6						
Altitude ..					350				372		
Year	1900	1901	1902	1903	1904	1905	1906	1907	1908	1909	MEANS.
January ..						1.15	8.74	1.73	1.23	1.25	
February ..						.68	3.98	1.62	2.20	.41	
March						5.42	1.31	.68	3.24	5.81	
April						2.44	1.17	4.63	2.66	1.47	
May49	3.79	2.02	1.28	1.33	
June						1.31	2.10	1.58	2.77	.44	3.61
July						3.85	.61	1.83	1.43	1.81	(3.09)
August						3.76	4.41	.84	1.42	4.30	3.49
September..						2.71	2.61	1.76	.90	3.24	2.75
October....						2.94	2.26	5.98	8.87	5.33	8.77
November..						1.84	6.32	4.54	4.57	1.30	(.57)
December ..						4.14	.99	2.59	4.57	4.71	(7.02)
TOTALS ..						29.48	38.11	35.21	31.74	39.57	

1907 St Michaels' all Angels 60' SWS
Dorchester Station 78 miles NEE
Horse 30 ft high 10 yards 31' N
New 12 ft high 33+42 ft NW + SW
1909 Missing period in July estimated + accumulation in Nov + Dec divided

RAINFALL AT Winterbourne Steepleton

Lat.

Lon.

County of Dorset

Rain Gauge, by

Observer H Stilwell Esq

Frome - 3.

Diameter ..	8										
Height	1 0										
Altitude ..	316 ft										
Year	1900	1901	1902	1903	1904	1905	1906	1907	1908	1909	MEANS.
January ..	5.71	2.68	1.08	3.91	6.43	1.42	8.91	2.17	1.50	1.48	3.529
February ..	6.09	1.53	2.47	1.78	6.49	.79	4.18	1.71	2.37	.59	2.800
March	2.13	2.65	2.62	4.82	1.85	6.27	1.51	1.01	3.51	5.60	3.197
April	1.77	3.27	2.43	4.31	1.35	2.59	1.14	4.89	2.99	1.96	2.670
May	1.98	1.31	2.21	3.36	4.47	.58	3.73	2.17	1.88	1.20	2.284
June	3.20	1.15	3.40	1.75	1.31	1.93	1.71	2.86	.32	3.82	2.145
July94	2.79	1.83	4.52	3.87	.50	1.37	1.27	2.20	4.14	2.343
August	2.52	2.74	4.39	5.51	3.82	4.15	.79	1.72	5.33	3.62	3.459
September ..	1.74	4.34	1.86	3.99	3.13	2.76	1.74	1.00	3.20	2.80	2.656
October	2.64	4.52	2.92	8.32	2.77	2.31	6.86	10.12	5.46	9.90	5.582
November ..	5.08	.64	5.40	1.91	1.80	6.70	4.77	4.72	1.45	.93	3.340
December ..	7.26	6.86	2.39	5.06	4.20	1.25	2.68	5.53	5.21	7.78	4.822
TOTALS ..	41.06	34.48	33.00	49.24	41.49	31.20	39.39	39.17	35.42	43.82	38.82

1900 Winterbourne Steepleton Ch 200 yards NE

Trees 20 ft high 24 ft E

" 16 " " 30 " W

1903 Dorchester Station 4 1/2 miles E.N.E

H. S.

RAINFALL AT Wareham Worgate Hill

Lat. _____ Lon. _____ County of Dorsetshire

Rain Gauge, by _____ Observer S W Bennett Esq
W Sargent

From - 3.

Diameter ...										5	
Height										1 1	
Altitude ...										108	
Year ...	1900	1901	1902	1903	1904	1905	1906	1907	1908	1909	MEANS.
January71	
February36	
March										4.33	
April85	
May										1.23	
June										3.05	
July										2.29	
August										3.13	
September ..										3.53	
October ...										6.85	
November ..										.86	
December ...										5.09	
TOTALS ...										32.28	

St. Martins Church 1 1/4 mile E
Wareham Station 1 1/2 . NE
Windmill 64 ft high 135 ft N

g. on top of Reservoir

RAINFALL AT Wareham Castle Gardens & South Street (08)

Lat.

Lon.

County of

Dorset

Rain Gauge, by R. Fall Organiston

Observer S. W. Bennett Esq

From - 3.

Diameter ..	5										
Height	2 6										
Altitude ..	18										
Year	1900	1901	1902	1903	1904	1905	1906	1907	1908	1909	MEANS.
January ..	3.90	2.04	1.21	2.95	5.95	1.06	8.02	1.12	1.12	.92	2.829
February ..	5.48	1.91	1.91	2.17	4.52	.70	3.88	1.57	1.53	.45	2.412
March	1.13	2.50	2.73	3.92	1.35	5.60	1.17	.55	3.35	5.30	2.760
April	1.48	3.00	1.64	3.18	1.19	1.73	1.26	3.78	2.32	1.25	2.083
May	1.52	.80	2.08	2.81	3.10	.65	3.00	2.23	2.60	1.84	2.063
June	2.65	1.14	2.78	2.52	1.15	3.09	1.51	1.95	.35	3.10	2.024
July63	1.68	2.15	2.79	2.00	.48	1.15	1.17	1.62	2.63	1.630
August	2.61	2.26	4.10	4.54	4.20	2.98	.79	1.38	3.36	3.25	2.947
September ..	.96	3.83	2.02	2.33	2.82	2.60	.88	.65	2.02	3.29	2.140
October	2.53	2.82	2.36	9.49	2.24	2.52	6.64	9.42	2.99	7.68	4.869
November ..	3.90	.57	4.06	1.57	1.38	6.07	5.22	3.26	1.01	.89	2.793
December ..	5.87	5.30	2.00	3.50	3.28	.83	1.81	4.11	3.49	5.28	3.547
TOTALS ..	32.66	27.85	29.04	41.77	33.18	28.31	35.33	31.19	25.76	35.88	32.097

1900 Holy Trinity Church 100 yards E
 Stumps 10 ft high 15 ft S.E.
 1903 Wareham Station 1/2 mile N
 1908 called South Street 2 moved

RAINFALL AT Wareham Binnegar Hall

Lat.

Lon.

County of

Dorset

Rain Gauge, by

Observer

O.C. Farrer Esq L. Col P. Farrer

Form - 3.

J. Holland

Diameter ..	5										
Height	1 0										
Altitude ..	65										
Year	1900	1901	1902	1903	1904	1905	1906	1907	1908	1909	MEANS.
January ..	4.63	2.06	1.24	3.09	6.17	1.14	8.28	1.10	1.17	.80	2.968
February ..	6.09	2.10	2.08	1.96	4.83	.67	4.08	2.07	1.66	.51	2.605
March	1.28	2.78	2.72	4.13	1.55	6.03	1.30	.64	3.44	5.28	2.915
April	1.53	2.60	1.73	3.19	1.19	1.79	1.37	4.33	2.12	1.48	2.133
May	1.64	1.04	1.98	2.63	3.01	.52	3.01	2.25	3.36	1.74	2.118
June	2.64	1.47	2.93	2.41	1.31	2.75	1.28	2.09	.42	3.93	2.123
July85	1.92	2.57	1.96	2.07	.39	.80	1.38	1.78	2.75	1.647
August	3.19	2.71	3.87	4.97	4.48	3.41	.83	1.44	3.57	3.44	3.191
September..	1.62	4.65	1.66	2.42	2.68	2.77	.96	.63	2.17	1.99	2.155
October	3.13	2.48	2.74	10.07	2.49	2.80	6.34	11.59	3.12	7.33	5.209
November ..	4.33	.69	4.41	1.74	1.46	5.00	5.27	3.87	1.11	.92	2.880
December ..	6.61	5.18	2.28	3.81	3.55	1.14	2.04	4.31	3.52	5.98	3.842
TOTALS ...	37.54	29.68	30.21	42.38	34.79	28.41	35.56	35.70	27.44	36.15	33.786

East Stoke Church 3/4 mile S.W.

Wool Station 3 miles S.W.

apple tree 8 ft high 36 ft E

Wareham Station 3 miles E

Hub

RAINFALL AT *Upwey Portland W.H. Higher well.*

Lat.

Lon.

County of *Dorset*

Rain Gauge, by *N.B.*

Observer *R. S. Henshaw Esq. C.E.*

Frame - 3.

Diameter ..					8						
Height					10						
Altitude ..					290 ft						
Year	1900	1901	1902	1903	1904	1905	1906	1907	1908	1909	MEANS.
January ..					4.21	1.13	7.25	1.54	1.33	1.10	
February ..					5.02	.56	3.69	1.26	1.92	.53	
March					1.29	4.58	1.42	.60	2.67	4.39	
April					1.10	2.11	1.13	4.10	2.67	1.61	
May					3.01	.38	3.85	2.18	1.53	1.38	
June83	1.84	1.87	2.10	.31	4.14	
July					2.89	.53	1.45	1.43	1.43	2.85	
August					2.85	3.35	.94	1.30	4.32	3.03	
September..					1.94	2.16	1.19	.84	2.90	3.11	
October....					2.50	2.12	5.45	10.48	6.09	7.72	
November..					1.73	4.52	3.71	3.34	1.43	.91	
December ..					3.05	.88	2.18	4.37	4.28	6.38	
TOTALS ..					30.42	24.16	34.13	33.54	30.88	37.15	

Upwey Church 1/2 mile S

Broadway Station 2 " S

Engine House 20 ft high 80 ft N

Cottage 25 " 90 " N

N.B. Annual values rejected from Survey, 1928.

RAINFALL AT *Dorchester Warrwell House*

Lat. *50.40 N*

Lon. *2.25 W*

County of *Dorset*

Rain Gauge, by

Observer

Col a m Blake CB

Dorset Field Club

Frome - 3.

Diameter ..									5		
Height									1 0		
Altitude ..									160		
Year	1900	1901	1902	1903	1904	1905	1906	1907	1908	1909	MEANS.
January ..									1.48	1.16	
February .									1.86	.40	
March									3.14	5.03	
April									2.65	1.74	
May									2.04	1.70	
June								2.47	.41	4.90	
July								1.18	1.81	2.94	
August								1.75	4.64	3.76	
September..								.76	2.63	3.23	
October								9.36	4.46	8.89	
November ..								3.94	1.46	.70	
December ..								5.19	4.16	6.81	
TOTALS ..									30.74	41.26	

5 10

6 m. NE. of Weymouth + 5 m. SE. of Dorchester

1908 Marlow Station (SWR)

N.B. Annual values rejected from Survey, 1928.

RAINFALL AT Wareham, ^{East} ~~Holme~~.

Lat.

Lon.

County of

Dorsetshire

Upper Smelter
Home - 3.

Rain Gauge, by

N + 3 N° 2820
25119

Observer

Fernald D Bondley

Diameter ..					5						
Height					0 7		1 0		12 0?		
Altitude ..					24						
Year	1900	1901	1902	1903	1904	1905	1906	1907	1908	1909	MEANS.
January ..					5.38	1.10	8.01	1.12	1.07	.84	
February .					5.28	.69	4.06	1.53	1.46	.38	
March					1.48	6.14	1.31	.53	3.25	5.65	
April					1.19	1.74	1.33	4.26	2.28	1.27	
May					3.23	.54	3.30	2.12	3.08	1.87	
June					1.08	2.79	1.41	1.88	.48	3.85	
July					1.99	.43	.86	1.73	1.79	2.54	
August					4.07	3.26	.90	1.39	2.90	3.51	
September..					2.42	2.39	.87	.72	2.20	3.07	
October....					3.08	2.29	6.34	10.76	3.25	7.39	
November..					1.44	5.74	4.90	3.11	1.08	.86	
December ..					3.56	.87	1.80	4.10	3.66	5.84	
TOTALS ..					34.20	27.98	35.09	33.25	26.50	37.07	

1905 ^{East} Holme Church 1/2 mile E

Wareham Station 3 3/4 . NE

Lees 40.71 35 yards E + W
30 24 yards N 1906
Home 35. 40 . N

RAINFALL AT Wareham Stoborough, Kings County.

Lat. Lon. County of Dorset

Rain Gauge, by Casella Observer L. G. Pike
Dorset Field Club

Diameter ..						5					
Height						1.5					
Altitude ..						20			15		
Year	1900	1901	1902	1903	1904	1905	1906	1907	1908	1909	MEANS.
January ..						.99	7.67		1.16	.82	
February ..						.65	3.90		1.41	.35	
March						5.58	.95		3.04	5.28	
April						1.54	1.10		1.90	1.06	
May55	2.83		2.47	1.90	
June						2.79	1.40		.37	3.15	
July41	.92		1.67	2.65	
August						2.89	.59		2.74	3.33	
September ..						2.57	.70		1.92	2.93	
October						2.42	6.35		2.90	7.28	
November ..						6.00	4.84		.92	.87	
December ..						.75	1.72		3.68	4.61	
TOTALS ..						27.14	32.97		24.18	34.23	

1908 St Mary's Church Wareham 1 mile N
Wareham Station 1 1/2 N
Oak Tree 30 ft high 20 yards W

RAINFALL AT *Swanage Royal Victoria Hotel*

Lat. Lon. County of *Dorset*

Rain Gauge, by *N 43* Observer *H. B. Vincent Esq*

Frame - 3.

Diameter ..	5										
Height	1 11										
Altitude ..	26 I					50 M					
Year	1900	1901	1902	1903	1904	1905	1906	1907	1908	1909	MEANS.
January ..	3.97	1.41	1.01	2.73	4.61	1.06	6.57	.94	1.31	.96	2.457
February ..	5.09	2.30	1.41	1.83	3.40	.57	3.66	1.30	1.44	.35	2.135
March	1.30	2.72	2.40	2.59	1.32	5.04	1.49	.78	3.05	4.95	2.564
April	1.25	2.63	1.43	3.04	1.20	1.79	1.48	3.49	1.77	1.04	1.912
May	1.15	.58	1.88	2.21	2.95	.49	3.46	2.03	1.70	2.07	1.852
June	2.82	.90	2.92	1.91	.98	2.64	.99	1.56	.35	2.83	1.790
July73	1.74	1.62	2.39	2.17	.44	1.26	1.29	1.85	2.32	1.581
August	1.73	2.26	4.21	4.23	3.71	2.71	.82	1.10	2.08	2.81	2.566
September..	1.01	3.01	1.58	2.50	2.58	1.87	.83	1.19	2.02	3.40	1.999
October....	1.66	3.42	2.61	9.13	2.76	2.78	6.68	9.35	2.15	8.63	4.917
November..	3.92	.57	3.30	1.74	1.33	4.65	4.38	3.27	1.01	.79	2.496
December..	4.79	4.12	1.86	2.98	3.65	.73	2.35	3.93	4.51	5.14	3.406
TOTALS ..	29.42	25.66	26.23	37.28	30.66	24.77	33.97	30.23	23.24	35.29	29.675

St. Mary's Church 1/4 1/2 mile W

Swanage Station 1/4 - W

1905 Nov 15 Gauge moved 150 yards S W

Just beyond bushes 5 ft

Small low bushes

Hub

RAINFALL AT Swanage

Lat. Lon. County of Dorset

Rain Gauge, by Observer Rev H Pice

Frome - 3.

Diameter ..	5										
Height	2 0										
Altitude ..	60										
Year	1900	1901	1902	1903	1904	1905	1906	1907	1908	1909	MEANS.
January ..	4.13	1.56	1.03								
February ..	5.20	2.37	1.51								
March	1.37	2.90	2.46								
April	1.33	2.66	1.52								
May	1.19	.62	1.95								
June	2.85	.99	2.50								
July77	1.77	1.71								
August	1.93	2.44	4.20								
September..	1.07	3.25	1.66								
October....	2.22	3.80	2.38								
November..	3.93	.70	3.38								
December ..	5.00	4.29	1.82								
TOTALS ..	30.99	27.35	26.12								

RAINFALL AT Croft Castle, Smedmore Ho.
 Lat. 50° 36' N Lon. 2° 5' W County of Dorsetshire
 Rain Gauge, by _____ Observer Col. a. m. Blake

Frame - 3.

Diameter ..				5							
Height				1 2							
Altitude ..				210							
Year	1900	1901	1902	1903	1904	1905	1906	1907	1908	1909	MEANS.
January ..				2.51	5.03						
February .				1.55	5.22						
March				2.70	1.59						
April				3.34	1.15						
May				2.28	2.78						
June				2.56	.93						
July				2.42	1.98						
August				3.28	3.87						
September..				2.34	2.44						
October....				7.72	2.71						
November..				1.40	1.48						
December ..				2.58	3.20						
TOTALS ..				34.68	32.38	#					

N.B. Annual values, 1903-4, queried in Survey, 1928.

RAINFALL AT West Lulworth Vicarage

Lat. 50° 37' 30" N

Lon. 2° 14' 50" W

County of Dorset

Snowdon

Rain Gauge, by

Observer

Rev. W. Percy Schuster

Frame - 3.

Diameter ..	5										
Height	10										
Altitude ..	128 ^{ft}										
Year	1900	1901	1902	1903	1904	1905	1906	1907	1908	1909	MEANS.
January ..	5.04	1.89	1.21	2.59	5.16	1.15	6.70	1.22	1.28	1.03	2.727
February ..	5.16	1.54	1.68	1.95	4.31	.70	3.30	1.00	1.73	.43	2.180
March	1.25	3.46	2.25	2.93	1.59	4.79	1.29	.41	2.90	4.76	2.563
April	1.48	3.07	1.77	3.44	.95	1.61	2.24	3.54	1.98	1.27	2.135
May	1.21	.94	2.07	2.40	3.12	.36	3.62	2.31	2.60	1.65	2.028
June	3.19	1.23	2.88	2.25	.89	2.58	1.08	1.87	.32	3.96	2.025
July92	3.44	2.25	2.67	2.82	.62	1.06	.89	1.31	2.26	1.824
August	2.38	2.34	4.23	4.10	4.48	3.31	1.24	1.25	2.44	3.12	2.889
September ..	1.02	4.05	2.31	2.31	2.23	2.24	.70	.99	2.62	3.23	2.170
October	2.62	3.54	2.55	9.01	2.79	2.57	5.31	9.74	4.15	7.52	4.980
November ..	3.91	.69	4.25	1.61	1.75	5.40	4.45	2.81	1.05	1.11	2.703
December ..	5.62	4.55	1.75	2.79	3.04	.73	1.87	3.68	3.62	5.38	3.303
TOTALS ..	33.80	30.74	29.20	38.05	33.13	26.06	32.86	29.71	26.00	35.72	31.527

1900 w Lulworth Church 100 yards w
 wall 4 ft high 60 ft N
 Wool Station S+SW Ry 5 mile NE

28. IX. 1908

Inspected by C.S.

g. well exposed in kitchen garden and fixed in block
 of cement. Read by gardener.

RAINFALL AT East Lulworth Vicarage

Lat. 50.38

Lon. 2.12 N

County of Dorset

Rain Gauge, by

Observer

Dorset Field Club

R. W. F. Hillier

Frame - 3.

Diameter ..								5			
Height								0 9			
Altitude ..								175			
Year	1900	1901	1902	1903	1904	1905	1906	1907	1908	1909	MEANS.
January ..								1.32	.70	1.24	
February ..								1.52	1.91	.49	
March63	3.58	5.50	
April								4.13	2.32	1.02	
May								2.42	2.92	1.97	
June								2.35	.45	3.54	
July								1.40	1.94	2.98	
August								1.51	2.29	3.18	
September..								1.28	2.92	3.98	
October....								10.82	3.82	7.66	
November..								3.63	1.30	1.07	
December..								4.04	4.11	6.44	
TOTALS ..							36.92	35.05	28.26	39.27	

1906 Rec'd late Int'd 16 x 1.08

RAINFALL AT Abbotsbury, New Barn

Lat.

Lon.

County of Dorset

Rain Gauge, by

Observer Mr J. C. P. White Esq

Frome - 3.

Diameter ..	5										
Height	1 6										
Altitude ..	111 T										
Year	1900	1901	1902	1903	1904	1905	1906	1907	1908	1909	MEANS.
January ..	4.28	2.26	.93	2.59	4.00	1.10	6.21	1.49	1.09	1.05	2.500
February ..	4.73	1.19	1.76	1.49	5.00	.59	3.35	1.22	1.82	.33	2.148
March	1.51	2.76	2.16	2.80	1.35	4.06	1.21	.45	2.63	4.90	2.383
April	1.23	2.77	1.96	3.04	1.04	1.76	1.02	3.88	2.34	1.32	2.036
May	1.58	1.19	1.93	2.38	2.90	.36	2.98	1.82	1.45	.99	1.758
June	2.43	1.25	2.96	1.75	1.05	1.77	1.75	1.71	.38	3.05	1.810
July61	2.37	1.40	2.55	3.18	.44	1.45	1.52	1.18	2.47	1.717
August	1.79	2.05	3.25	4.07	3.30	2.61	.57	1.06	3.31	3.00	2.501
September ..	.87	3.04	1.90	3.02	1.90	2.20	.85	.76	2.80	2.14	1.948
October	1.53	3.69	1.99	5.15	2.27	1.76	4.23	9.00	4.95	7.23	4.180
November ..	3.80	.47	4.22	1.10	1.73	4.81	3.76	3.54	1.00	.72	2.515
December ..	4.97	4.90	1.52	2.76	3.08	.81	1.87	3.98	3.55	5.36	3.280
TOTALS ..	29.33	27.94	25.98	32.70	30.80	22.27	29.25	30.43	26.50	32.56	28.776

1900 abbotsbury Church 2.8 Miles N.W.
 House 25 ft high 51 ft E
 abbotsbury Station 2 miles N.W.

H.W.B.

RAINFALL AT Weymouth Wyke Regis Bellfield House

Lat.

Lon.

County of Dorset

Rain Gauge, by

Observer Mrs Preton

Frame - 3.

Saml Ashton Preton

Diameter ..	5				5 1/2						
Height	0 9						1 0		0. 6		
Altitude ..	158 3										
Year	1900	1901	1902	1903	1904	1905	1906	1907	1908	1909	MEANS.
January ..	4.00	2.11	.82	2.41	4.05	1.26	6.41	1.23	.91	.88	2.408
February ..	5.28	1.30	1.57	1.63	4.63	.42	3.69	1.22	1.59	.26	2.159
March	1.43	2.27	2.13	3.13	1.22	4.46	1.07	.36	2.61	4.28	2.296
April	1.31	2.62	2.03	3.33	.98	1.75	.90	3.37	1.93	1.26	1.948
May	1.48	.99	2.21	2.34	3.16	.31	3.32	1.89	1.53	1.29	1.852
June	2.69	.81	2.74	1.74	1.00	1.85	1.84	1.68	.40	3.33	1.808
July97	2.20	1.63	2.53	2.78	.52	1.15	1.15	1.21	1.93	1.607
August	1.58	2.67	3.58	3.86	3.69	2.51	.64	1.34	2.14	2.50	2.451
September..	.92	3.48	1.88	2.79	1.77	2.39	.71	.82	3.01	2.41	2.018
October	1.99	3.72	2.25	7.09	2.49	2.16	4.98	9.46	6.94	6.20	4.728
November ..	3.63	.43	4.17	1.16	1.88	4.52	3.70	3.23	1.14	.84	2.470
December ..	5.02	4.46	1.99	2.89	3.21	.73	1.77	3.85	4.01	4.42	3.235
TOTALS ..	30.30	27.06	27.00	34.90	30.86	22.88	30.18	29.60	27.42	29.60	28.980

1900 Wyke Regis Church 3/4 mile W
 Holly Tree 30 to 40 ft 30 ft NE
 Weymouth Station 1 mile E
 Shrub 6 ft high 20 yards NE

RAINFALL AT Weymouth The Nothe + Westham

Lat.

Lon.

County of Dorset

Rain Gauge, by

Observer The Royal Meteor SocDorset Field Club J. J. Brown EsqFrame - 3.

Diameter ..	5										
Height	10										
Altitude ..	79					25					
Year	1900	1901	1902	1903	1904	1905	1906	1907	1908	1909	MEANS.
January ..	3.34	1.95	.79	2.24	4.03	1.09	5.64	1.13	.93	.80	2.194
February ..	4.27	.97	1.40	1.61	4.06	.44	3.07	1.22	1.55	.26	1.885
March	1.20	2.04	2.01	2.96	1.07	4.54	1.00	.39	2.36	3.90	2.147
April	1.12	2.42	1.69	3.04	.90	1.50	.85	3.20	1.86	1.11	1.769
May	1.29	.85	2.02	2.23	2.96	.24	2.96	1.89	1.42	1.16	1.702
June	2.62	.79	2.47	1.31	.86	1.56	1.59	1.57	.39	3.14	1.630
July96	1.92	1.34	2.12	2.63	.47	1.04	1.06	1.09	1.69	1.432
August	1.36	2.34	3.46	3.95	3.30	2.63	.64	1.20	1.84	2.28	2.300
September ..	1.03	3.21	1.37	2.75	1.58	2.31	.85	.68	2.42	2.16	1.836
October	1.82	3.19	2.05	7.08	1.95	2.00	5.13	8.23	6.50	6.30	4.425
November ..	3.40	.38	4.03	1.18	1.96	4.24	3.60	2.96	1.12	.68	2.355
December ..	4.69	3.96	1.65	2.60	3.00	.59	1.94	3.91	3.09	4.20	2.963
TOTALS ..	27.10	24.02	24.28	33.07	28.30	21.61	28.31	27.44	24.57	27.68	26.638

D J M J M J J J

1905 gauge moved $\frac{1}{4}$ mile NW Mar 31st

1906 Westham Church 500 yards NW

Weymouth Station 800 " NE

H.W.B.

RAINFALL AT *Weymouth Massandra*

Lat.

Lon.

County of *Dorset*

Rain Gauge, by

Observer *H. W. Green Esq*

Frame - 3.

Diameter ..						5					
Height						1.6					
Altitude ..							40	T			
Year	1900	1901	1902	1903	1904	1905	1906	1907	1908	1909	MEANS.
January ..						1.30	7.17	1.42	1.13	1.18	
February .						.63	3.80	1.55	1.67	.31	
March						5.10	1.34	.60	2.73	4.52	
April						2.05	1.09	3.54	2.27	1.45	
May34	3.51	2.21	1.89	1.35	
June						1.83	1.90	1.80	.43	4.04	
July58	1.36	1.33	1.35	2.22	
August						3.12	1.08	1.40	2.22	2.83	
September..						2.41	.85	.82	2.76	2.57	
October....						2.20	5.61	9.44	7.25	7.37	
November..						4.85	4.15	3.12	1.26	.78	
December ..						.84	2.01	4.82	3.63	5.21	
TOTALS ..						25.25	33.87	32.05	28.59	33.83	

1905 St John's Church 300 yards S.W.
Weymouth Station 3/4 mile S.W.

RAINFALL AT *Chickerell Montevedia*

Lat. *50° 36' 48" N*

Lon. *2° 29' 51" W*

County of *Dorset*

Rain Gauge, by

Observer

Mr N.M. Richardson

Frame - 3.

Dorset Field Club

Diameter ..	5										
Height	1 0										
Altitude ..	150					100					
Year	1900	1901	1902	1903	1904	1905	1906	1907	1908	1909	MEANS.
January ..	3.83	2.24	.94	2.47	4.20	1.16	6.39	1.18	.91	.86	2.418
February ..	4.33	1.18	1.62	1.81	5.09	.46	3.80	1.29	1.51	.26	2.135
March	1.59	2.42	2.15	3.20	1.23	4.60	1.14	.40	2.75	4.16	2.364
April	1.21	2.75	1.82	3.36	.93	1.54	.96	3.31	1.94	1.35	1.917
May	1.59	.94	2.10	2.59	3.12	.28	2.85	1.99	1.57	1.21	1.824
June	2.52	.77	2.83	1.48	.91	1.64	1.90	1.54	.56	2.96	1.711
July73	1.93	1.42	2.59	2.80	.43	1.17	1.38	1.17	2.09	1.571
August	1.60	2.36	3.22	4.30	2.72	2.69	1.29	1.27	2.30	2.63	2.438
September ..	.92	3.29	2.28	2.92	1.66	2.10	.80	.69	2.90	2.33	1.989
October	1.71	4.01	2.20	6.81	2.38	2.05	4.83	9.14	5.53	6.17	4.483
November ..	3.76	.45	4.20	1.12	1.65	4.52	3.54	3.60	1.21	.66	2.471
December ..	4.90	4.46	1.83	2.60	3.03	.68	1.93	3.75	3.48	4.61	3.127
TOTALS ..	28.69	26.80	26.61	35.25	29.72	22.15	30.60	29.54	25.83	29.29	28.448

1901 *Chickerell Church 3/4 mile N.N.W*
 1903 *Weymouth Station 2 miles S.E.*

W.S.

RAINFALL AT St. Mary's Church Rectory

Lat. Lon. County of Dorset

Old pattern Rain Gauge, by N.T. Observer Rev. S. Poole
From - 3. Royal Mel Society

Diameter ..									8		
Height									10		
Altitude ..								112	103		
Year	1900	1901	1902	1903	1904	1905	1906	1907	1908	1909	MEANS.
January ..		2.02					6.24	1.30	.88	.85	
February ..		1.18					3.39	1.09	1.47	.29	
March		2.09					1.11	.33	2.42	3.79	
April		2.08					.95	3.39	2.05	1.31	
May95					2.71	1.82	1.25	1.14	
June75					1.91	1.53	.53	2.78	
July		1.85					1.23	1.16	1.00	2.18	
August		2.47					.96	1.07	2.36	2.78	
September..		2.96					.72	.69	2.58	2.29	
October....		4.10					4.14	8.38	4.76	6.22	
November..		.44					3.34	3.38	1.00	.66	
December ..		3.88					1.84	3.65	2.94	4.33	
TOTALS ...		24.77	No Observations				28.54	27.79	23.24	28.62	

1908 St. Mary's Church Rectory 200 yards N
Weymouth Station 3 miles E
Trees about 65 ft. high 50 ft. N W + S

RAINFALL AT East Fleet Fleet House

Lat.

Lon.

County of Dorset

Rain Gauge, by

Observer Dorset Field Club
M.C.E. & George

From - 3.

H.S. Eaton

Diameter ..	5										
Height	1 1					1.2					
Altitude ..	48										
Year	1900	1901	1902	1903	1904	1905	1906	1907	1908	1909	MEANS.
January ..	4.07	1.78	.97	2.66	4.13	.94	6.40	1.09	.90	.94	2.388
February ..	4.78	1.17	1.59	2.16	4.55	.52	3.66	1.46	1.59	.27	2.175
March	1.45	2.56	2.05	3.31	1.35	4.75	1.09	.44	2.56	4.22	2.378
April	1.15	2.86	1.89	3.38	1.04	1.45	.81	3.49	1.99	.69	1.875
May	1.53	.98	2.09	2.50	3.04	.34	2.65	1.88	1.22	1.18	1.741
June	2.39	.90	2.60	1.71	.70	1.74	1.75	1.70	.42	2.37	1.628
July82	2.15	1.31	2.42	3.02	.33	1.03	1.42	.56	2.08	1.514
August	1.73	2.49	2.89	3.59	2.92	2.23	.81	1.10	2.84	2.78	2.338
September ..	1.08	3.09	1.81	3.22	1.82	2.07	.77	.76	2.93	1.49	1.904
October	1.70	3.86	2.21	6.03	2.44	2.19	4.19	8.84	4.98	6.42	4.286
November ..	3.58	.42	3.72	1.08	1.59	4.90	3.59	3.33	.98	.58	2.377
December ..	4.99	4.39	1.60	2.82	3.00	.79	1.75	4.36	2.78	4.13	3.061
TOTALS ..	29.27	26.65	24.73	34.88	29.60	22.25	28.50	29.87	23.75	27.15	27.665

H.S.

Swanage RAINFALL AT North Matravers

Lat. 50° 35' 47" N

Lon. 2° 2' 19" W

County of Dorsetshire

Rain Gauge, by

Observer

Rev. C. S. Shepherd

Frame - 3.

Dorset Field Club

Diameter ..				5							
Height				1 0							
Altitude ..				400							
Year	1900	1901	1902	1903	1904	1905	1906	1907	1908	1909	MEANS.
January ..					4.59	1.11	6.04				
February .					4.01	.73	3.22				
March					1.64	4.91	2.05				
April					1.43	1.76	1.48				
May					3.43	.80	3.85				
June				2.33	.92	3.53	1.12				
July				2.74	2.74	.54	1.13				
August				3.23	4.49	2.86	1.15				
September..				2.36	2.97	2.96	.68				
October....				8.07	2.97	2.50	5.78				
November..				1.62	1.48	4.99	4.40				
December ..				2.58	3.32	.82	2.36				
TOTALS ..					33.99	27.51	33.26				

D

3

RAINFALL AT Portland Bill ^{High Light} Lighthouse

Lat.

Lon.

County of Dorset

Rain Gauge, by

Observer The Meteor Council
Dorset Field Club H. Eaton

Frame - 3.

Diameter ..	---		8								
Height	---		10								
Altitude ..	---						183	23			
Year	1900	1901	1902	1903	1904	1905	1906	1907	1908	1909	MEANS.
January ..	4.22	1.30	.98	2.34	3.97	1.02	4.91	1.36	.70	.73	2.153
February ..	4.30	1.03	1.41	1.72	4.00	.53	3.29	.94	1.26	.27	1.875
March	1.03	3.00	2.05	2.63	1.23	4.70	1.29	.31	2.23	3.49	2.196
April94	2.63	2.05	2.90	.96	1.41	1.02	2.95	1.66	1.38	1.790
May	1.21	1.07	2.22	1.99	2.25	.32	2.36	1.71	1.36	1.55	1.604
June	2.67	.78	2.29	1.80	.85	2.05	1.66	1.22	.36	3.32	1.700
July63	1.51	1.24	2.17	2.89	.60	.75	1.11	1.01	1.60	1.351
August	1.46	2.00	3.37	3.37	4.01	2.11	.30	.76	1.37	2.07	2.082
September ..	.78	3.45	2.92	2.73	1.39	2.31	.43	.71	1.97	2.14	1.883
October	1.70	3.17	2.23	6.67	2.60	1.98	3.30	9.79	4.38	5.00	4.082
November ..	3.01	.37	3.15	.96	1.12	4.07	2.81	2.49	.95	.85	1.978
December ..	4.76	3.40	1.53	2.27	2.77	.52	1.27	3.24	2.76	4.58	2.710
TOTALS ..	26.71	23.71	25.44	31.55	28.04	21.62	23.39	26.59	20.01	26.98	25.404

1906. Note Mr P.C. Waite reports that this gauge is placed immediately under the Lighthouse on leeward side and very badly exposed. Observer when asked declined to move it.

1906, later, Moved to new Lighthouse, but still sheltered.

R.S. Henshaw 16. XI. 07

RAINFALL AT Portland Easton

Lat. _____ Lon. _____ County of Dorsetshire

Smarden Rain Gauge, by _____ Observer R. S. Henshaw Esq. C.E.
Frame - 3.

Diameter ...										5	
Height										1.6	
Altitude ...										265 π	
Year ...	1900	1901	1902	1903	1904	1905	1906	1907	1908	1909	MEANS.
January ...										# .87	
February21	
March										4.00	
April										1.26	
May										1.59	
June										3.36	
July										1.87	
August										2.73	
September ..										2.84	
October ...										6.32	
November ..										.87	
December ...										4.83	
TOTALS ...										30.75	

D

1909 Portland Church 5' gauge
 Easton Station 1/4 mile N.W.
 "all objects well away"

RAINFALL AT Portland H.M. Breakwater

Lat.

Lon.

County of Douglas

Glaisher
Type - 3.

Rain Gauge, by

Observer L. Parr Esq. Ch.

Diameter ...									8		
Height									15		
Altitude ...									23 ft		
Year ...	1900	1901	1902	1903	1904	1905	1906	1907	1908	1909	MEANS.
January97	1.10	
February ...									1.57	.27	
March									2.64	4.05	
April									2.06	1.44	
May									1.85	1.44	
June50	3.54	
July									1.80	1.97	
August									2.60	2.83	
September ..									2.59	2.82	
October ...									10.73	6.56	
November ..									1.31	.97	
December ...									4.79	4.93	
TOTALS ...									33.41	31.92	

1908 St. John's Church 3/4 mile S W
Portland Station 1 mile W
Wooden fence 5 ft high 6 ft S

RAINFALL AT Portland The Manse

Lat. Lon. County of Dorset
Rain Gauge, by Observer Rev W.R. Waugh

From - 3.

Diameter ..	5										
Height	1 6										
Altitude ..	10				150						
Year	1900	1901	1902	1903	1904	1905	1906	1907	1908	1909	MEANS.
January ..	4.81	2.10	1.11	1.46	1.56						
February ..	4.50	1.11	1.14	1.06	2.81						
March	1.12	2.18	1.19	1.33	1.12						
April	1.45	2.95	1.64	1.95	.69						
May	1.51	.84	1.37	2.06	2.43						
June	2.38	.77	1.52	1.55	.88						
July62	1.60	1.18	1.85	2.43						
August	1.64	2.24	2.19	3.72	3.85						
September ..	.79	2.86	2.39	2.79	1.79						
October	1.73	3.30	1.44	3.13	2.69						
November ..	3.49	.33	2.06	.46	.97						
December ..	5.16	3.74	.55	1.48	3.28						
TOTALS ..	29.20	24.02	17.78	22.84	24.50						

1900 St John's Church S
House 30 ft high 25 W
1902 Unaccountably deficient
1903. Not printed very short
1904 " " short

N.B. Annual values, 1902-4, rejected from Survey, 1928.
" " " 1900-1, queried in Survey, 1928.

RAINFALL AT *Chetnole*

Lat.

Lon.

County of

Dorsetshire

Rain Gauge, by

Observer

Col E.F. Chadwick

Panett -1.

Diameter ..				5							
Height				1 0							
Altitude ..				227 ^π							
Year	1900	1901	1902	1903	1904	1905	1906	1907	1908	1909	MEANS.
January ..				3.89	5.74	1.01	7.61				
February .				2.13	6.18	1.04					
March				6.49	2.25	5.81	1.17				
April:.....				3.07	1.58	2.48	1.05				
May				3.88	2.69	.79	1.79				
June				2.28	1.20	3.27	1.94				
July				3.17	3.27	.51	1.31				
August				4.91	3.23	4.37					
September..				3.70	2.35	1.77					
October....				8.78	1.73	2.41					
November..				1.82	1.12	5.13					
December ..				4.88	4.18	1.13					
TOTALS ..				49.00	35.52	29.72					

1903 Chetnole Church 250 yards N
 Yetminster G.R. Station 2 miles NE
 Greenhouse 18 ft high 30 ft N

RAINFALL AT Leigh Veanage

Lat.

Lon.

County of Dorsetshire

Rain Gauge, by

Observer Dorset Field Club

Parrett - 1.

Rev Thomas Jenkins

Diameter ..											
Height										1 0	
Altitude ..										250 ?	
Year	1900	1901	1902	1903	1904	1905	1906	1907	1908	1909	MEANS.
January ..							7.61	1.02	1.03	1.37	
February ..							3.75	1.60	1.26	.47	
March							1.17	.78	4.34	5.46	
April							1.05	5.09	2.26	2.22	
May							1.79	1.76	2.12	1.49	
June							1.94	2.12	.37	3.89	
July							1.31	1.05	2.47	3.46	
August							1.15	2.17	4.45	2.99	
September..							1.03	.62	2.80	2.83	
October....							6.30	8.38	3.07	8.65	
November..							3.86	4.37	1.16	.94	
December ..							1.63	5.26	4.11	6.63	
TOTALS ..							32.59	34.22	29.44	40.40	

1906 Taken from 1908 return to Stilewell 26.11.09.

RAINFALL AT *Sherborne Castle*

Lat. Lon. County of *Dorset*
Rain Gauge, by Observer *Mr T Turton*

Parnett - 1.

Diameter ..	5										
Height	10										
Altitude ..	150	195									
Year	1900	1901	1902	1903	1904	1905	1906	1907	1908	1909	MEANS.
January ..	4.00	3.22	1.25	3.09	4.35	.92	5.42	.92	1.13	1.25	2.555
February ..	5.55	1.31	1.28	1.70	5.11	.87	2.83	1.57	1.09	.87	2.218
March	1.95	2.13	2.07	4.62	1.68	4.43	1.20	.77	3.43	4.59	2.687
April	1.63	2.63	2.20	3.78	1.37	2.00	.88	4.62	2.49	2.14	2.374
May	2.16	1.92	2.48	3.51	3.01	.43	3.87	1.66	1.91	1.45	2.240
June	2.74	.94	3.52	2.86	.71	3.42	2.08	1.86	.45	3.13	2.171
July91	2.64	1.89	3.30	3.02	.33	1.87	1.32	2.00	3.16	2.044
August	2.40	2.00	3.73	3.99	3.44	4.14	1.24	2.16	2.99	2.25	2.834
September ..	.62	2.94	1.54	2.87	2.07	1.30	.91	.59	2.97	3.85	1.966
October	3.31	2.29	2.53	6.72	2.06	2.04	5.22	6.63	2.57	6.76	4.013
November ..	3.08	.87	4.04	1.99	1.36	4.32	3.04	3.52	1.37	1.07	2.466
December ..	5.71	6.15	1.64	3.38	3.81	.76	1.84	4.69	3.71	4.94	3.663
TOTALS ..	34.06	29.04	28.17	41.81	31.99	24.96	30.40	30.31	26.11	35.46	31.231

1902 Castleton Church 1/3 mile NE

Shed 6 ft high 10 ft 5

Wall 6 . . . 12 . W

1903 Sherborne Station 1/2 mile N.W.

Hub

RAINFALL AT Sherborne Coombe Farm

Lat.

Lon.

County of Dorset

Rain Gauge, by

Observer S. Creed Esq

Parrish 1.

Diameter ..	5										
Height	3 0										
Altitude ..	373 ft										
Year	1900	1901	1902	1903	1904	1905	1906	1907	1908	1909	MEANS.
January ..	4.22	3.63	1.44	3.01							
February ..	6.19	1.57	1.28	1.95							
March	1.37	3.07	2.33	4.62							
April	1.79	2.73	2.49	#							
May	2.26	1.80	2.63								
June	2.87	1.18	4.34								
July	1.02	2.94	2.16								
August	2.77	2.57	4.11								
September..	.59	3.03	1.63								
October....	3.63	2.56	2.82								
November ..	3.25	1.01	4.14								
December ..	6.51	7.22	1.87								
TOTALS ..	36.47	33.31	31.24								

1900 gauge moved Oct 13th 1 1/2 ft higher
 Sherborne Abbey Church 2 miles SE

1903 gauge moved 6 April to Whitelackington

RAINFALL AT Broadwindsor Vicarage

Lat. 50.49.29

Lon. 2.48.25

County of Dorset

Rain Gauge, by

Observer

Rev F. C. Hutchings

axe-2.

Diameter ..	5										
Height	0 7										
Altitude ..	540 ft										
Year	1900	1901	1902	1903	1904	1905	1906	1907	1908	1909	MEANS.
January ..	5.58	3.38	1.23	4.39	5.03	.75	7.88	1.37	1.35	1.66	3.262
February ..	6.06	1.42	2.11	1.74	4.92	.77	3.92	1.63	2.35	.49	2.541
March	1.59	3.37	2.38	5.91	1.92	5.84	1.64	.77	3.58	5.83	3.283
April	1.61	3.55	1.67	3.36	1.45	2.50	1.04	4.71	2.29	2.35	2.453
May	2.18	2.27	2.30	3.28	2.94	.74	2.60	2.65	2.26	1.47	2.269
June	3.28	1.34	3.82	3.15	2.09	2.53	1.59	2.50	.34	5.08	2.572
July	1.29	2.35	1.86	3.79	4.73	.62	1.23	1.63	2.16	3.81	2.347
August	3.33	2.48	4.01	4.83	4.03	4.53	1.24	1.69	4.26	2.67	3.307
September..	1.35	4.41	2.20	5.93	2.15	3.03	1.57	.71	2.98	2.89	2.722
October	2.98	3.06	2.91	8.78	1.99	2.70	7.72	7.76	4.54	9.63	5.207
November ..	4.80	.78	4.07	2.09	1.91	6.12	4.41	4.29	1.36	.96	3.079
December ..	8.36	8.36	2.92	4.07	3.67	1.17	2.21	5.09	4.55	5.87	4.627
TOTALS ..	42.41	36.77	31.48	51.32	36.83	31.30	37.05	34.80	32.02	42.71	37.669

1901 Broadwindsor Church 425 yards W
 Wall 14 ft high 12 ft N
 Crewkerne Station 5 miles N

Hutch

RAINFALL AT Broadwindes Blackdown House

Lat.

Lon.

County of Dorset

Rain Gauge, by

Observer C. E. M. Pinney Esq

acc - 2.

Diameter ..	5										
Height	0 9										
Altitude ..	515										
Year	1900	1901	1902	1903	1904	1905	1906	1907	1908	1909	MEANS.
January ..	5.93	3.51	1.32	4.53	6.35	.98	8.96	1.29	1.43	1.78	3.608
February ..	6.95	1.69	2.58	2.00	5.77	1.02	4.34	2.13	2.28	.46	2.922
March	1.57	3.78	2.61	5.85	1.98	6.25	1.74	.84	3.94	6.13	3.469
April	1.05	3.58	2.28	2.92	1.56	3.16	1.10	4.89	2.70	2.42	2.566
May	2.53	2.25	2.27	3.40	2.89	.52	2.86	2.86	2.81	1.59	2.398
June	3.08	2.08	3.73	2.84	1.50	2.28	1.44	2.86	.37	4.42	2.460
July	1.08	2.26	2.23	4.11	5.32	.48	1.11	1.62	2.14	4.08	2.443
August	3.41	2.17	4.61	5.18	4.66	4.46	1.18	1.97	4.39	2.60	3.463
September..	1.08	5.14	2.78	5.32	2.74	2.82	1.56	.68	3.14	3.20	2.846
October....	3.11	3.21	3.29	8.48	1.96	2.49	7.82	9.76	4.99	8.92	5.403
November..	4.50	1.04	5.82	2.39	2.12	6.52	4.55	4.35	1.47	1.10	3.386
December..	7.93	8.62	2.96	4.75	4.25	1.44	2.00	5.73	5.10	6.55	4.933
TOTALS ..	42.22	39.33	36.48	51.77	41.10	32.42	38.66	38.98	34.76	43.25	39.897

1903 Broadwindes Church 3 Miles ^{SE} E.
 Chard Junction Station 4 1/2 Miles N.W.

File

RAINFALL AT Blandford, Bryanston Gardens

Lat. 50° 52' N. Lon. 2° 10' W. County of Dorsetshire

Rain Gauge, by _____ Observer Mr. J. Jaques.

Stour - 4 .

Diameter ...	<u>5</u>										
Height	<u>1 0</u>										
Altitude ...	<u>155</u>										
Year ...	1900	1901	1902	1903	1904	1905	1906	1907	1908	1909	MEANS.
January ...					6.53	1.42	8.63	.97	1.27	1.98	
February ...					5.28	1.10	3.39	1.87	1.67	.82	
March					1.85	5.41	1.17	.87	4.27	3.33	
April					1.61	2.15	1.72	6.00	2.66	1.77	
May					2.51	.60	2.57	1.76	2.50	1.25	
June91	2.96	1.72	2.32	.57	4.45	
July					3.60	.24	1.08	1.16	2.15	3.26	
August					3.08	4.34	1.13	1.77	4.50	3.30	
September ..						1.70	1.15	1.05	3.54	4.37	
October ...						1.59	6.50	3.26	2.98	11.43	
November ..						5.86	4.22	3.65	1.07	1.01	
December ...						1.15	2.51	5.12	3.50	5.92	
TOTALS ...				46.31	(imp)	28.52	35.79	29.80	30.68	42.89	

Records lost

1904 Garden wall 12 ft. high 17 yds E.

Raspberry canes 5-6 " " 4 " N.W.

Blandford Station 1 3/4 miles S.E. Bryanston Church about 300 yds S.E.

1903
~~1904 (imp)~~ - 1912 Received III. 14

Entered 30. XI. 14

RAINFALL AT *Evershot* *Cerne Abbas Melbury House*

Lat. Lon. County of *Dorset*

Rain Gauge, by *Parrett - 1.* Observer *Mr R Rintoul*

Diameter ..	5										
Height	1 6										
Altitude ..	500										
Year	1900	1901	1902	1903	1904	1905	1906	1907	1908	1909	MEANS.
January ..	5.27	2.53	1.22	3.97	5.93	.91	8.42	1.45	1.12	1.30	3.212
February ..	8.24	.95	2.25	2.22	5.71	.78	3.95	2.00	1.43	.58	2.811
March	1.24	3.23	2.63	6.64	1.84	6.20	1.23	.88	4.23	5.56	3.368
April	1.48	3.71	2.78	2.40	1.81	2.59	1.27	4.80	2.28	2.20	2.532
May	2.58	1.97	2.15	5.22	2.67	.61	2.26	2.10	2.32	1.50	2.338
June	2.71	1.35	4.13	2.25	1.38	3.00	2.23	2.14	.43	4.21	2.383
July83	3.40	2.37	3.40	3.44	.46	1.28	1.05	2.57	3.12	2.192
August	2.85	1.99	4.41	5.20	3.50	4.39	1.23	2.41	4.50	2.83	3.331
September..	1.44	4.10	1.73	4.05	2.67	1.67	1.22	.61	2.53	2.79	2.281
October	3.12	3.02	3.04	9.34	1.81	2.57	7.36	9.48	3.72	9.15	5.261
November ..	5.04	1.09	4.20	1.65	1.32	5.94	4.42	5.06	1.43	.89	3.104
December ..	7.87	7.82	2.54	5.00	4.61	1.23	1.81	5.79	5.10	7.09	4.886
TOTALS ..	42.67	35.16	33.45	51.34	36.69	30.35	36.68	37.77	31.66	41.22	37.699

D D D D D D

RAINFALL AT Chedington Court

Lat.

Lon.

County of Dorset

Rain Gauge, by

Observer Mr J H Birkinshaw
for Supt. J. Peto Post

Parrett - 1.

Diameter ..	5										
Height	10										
Altitude ..	605										
Year	1900	1901	1902	1903	1904	1905	1906	1907	1908	1909	MEANS.
January ..	5.54	3.69	.99	3.83	5.65	.71	7.62	1.19	1.33	1.40	3.195
February ..	8.39	1.84	2.64	1.65	5.56	.66	3.94	1.93	1.63	.47	2.871
March	1.70	2.72	2.38	5.68	1.99	5.85	1.15	.77	4.01	5.32	3.157
April	1.57	3.66	3.05	3.55	1.40	2.52	.85	4.63	2.66	2.33	2.622
May	2.40	2.22	2.59	3.79	2.19	.62	2.23	2.74	2.34	1.64	2.276
June	2.92	1.55	3.52	2.91	1.35	2.56	1.53	1.91	.51	3.62	2.238
July	1.02	1.90	2.22	3.26	4.33	.34	1.25	1.53	2.83	3.27	2.195
August	2.59	2.23	4.82	4.60	3.41	4.69	.90	2.04	3.66	2.45	3.139
September..	1.13	4.86	2.34	4.06	3.08	2.26	1.22	.55	2.50	2.69	2.469
October....	2.76	2.86	2.61	8.73	1.67	2.63	7.47	8.48	4.72	8.69	5.062
November..	4.49	1.12	4.98	1.64	1.43	6.41	4.29	4.57	1.46	.95	3.134
December..	7.82	8.13	2.46	5.32	3.70	1.06	1.59	5.79	4.88	6.54	4.729
TOTALS ..	42.33	36.78	34.60	49.02	35.76	30.31	34.04	36.13	32.53	39.37	37.087

1903 Chedington Church 200 yards S

Crewkerne Station 4 miles N.W.

60 x 50
New 170 ft high 67 + 80 ft NE + S.W.

Hub

RAINFALL at Holworthy, Ashwater Rectory?
Forda (Forda)

County of Devon S.

Observer Rev. G. W. Needham M.A.

River Basin Tamar & C - 2

Col. Gerald Corbett

Type of Gauge.....

Annual Average.....in. based on.....years obs. un-weighted. Period of average.....Ref.....

Diameter											
Height											
Altitude											
Year	1900 1931	1901 1932	1902 1933	1903 1934	1904 1935	1905 1936	1906 1937	1907 1938	1908 1939	1909 1940	Means
January		4.28	3.13	5.53	6.71	2.42	8.13	2.04	2.88	3.08	
February		2.06	1.69	2.62	6.79	2.20	5.77	1.82	2.82	.76	
March		4.44	3.89	6.13	2.15	5.89	2.92	1.72	4.24	4.98	
April		3.91	2.01	2.40	1.85	3.18	1.85	5.09	2.47	3.26	
May		1.06	2.23	2.51	3.67	.41	3.75	3.32	1.76	1.68	
June		3.72	3.86	1.46	2.11	2.65	1.69	4.07	1.00	2.72	
July54	.70	2.48	4.48	5.82	.88	1.59	2.69	3.21	2.75	
August	3.50	2.22	3.44	5.13	2.78	5.55	3.36	3.70	3.99	1.88	
September	2.24	2.64	3.09	4.09	4.04	2.26	1.21	1.20	2.82	1.61	
October	3.76	1.26	3.28	11.60	2.78	2.86	6.51	8.20	1.37	8.11	
November	6.61	1.48	4.08	3.81	4.12	6.73	4.37	3.19	2.52	2.09	
December	6.78	7.33	4.16	4.92	3.66	2.00	5.51	6.07	4.56	6.23	
TOTALS		35.10	37.34	54.68	46.48	37.03	46.66	43.11	33.64	39.15	

Bar. gns 1900 - 1919 written by Rev. Needham. reply of Rev. G.W. Needham.
exhibited for Parish Magazine. R. Needham believes up to 1915 were for Col Corbett. at Forda
Reconber.
4 mls. N. of R. R. by
Hamer 2/4/194

Position of Station on reduced Ordnance Survey Map, 1 mile to 1 inch Series				No. of Map.....		Reference No.....	
Date.	Lat. N.	Long.	Railway Station.	Distance from gauge	Direction	Parish Church.	Distance from gauge.

RAINFALL AT *Peaworthy Halwill Manor*

Lat. Lon. County of *S Devon*

Rain Gauge, by *Tamar and C. - 2.* Observer *W J Harris Esq*
Wm G. Brooke

Diameter ..								5			
Height								1. 0			
Altitude ..								535			
Year	1900	1901	1902	1903	1904	1905	1906	1907	1908	1909	MEANS.
January ..							7.48	2.78	3.31	3.31	
February .							6.14	2.03	3.41	89	
March							3.18	1.74	4.38	5.64	
April							2.53	5.36	3.09	3.40	
May							3.63	3.55	2.24	1.61	
June							1.75	4.21	1.50	2.89	
July							1.48	2.39	3.42	3.16	
August							3.67	3.64	4.34	2.35	
September..							1.10	1.43	3.13	1.81	
October....							6.85	8.61	1.56	8.44	
November..							4.42	3.66	2.55	2.25	
December ..							6.72	6.98	5.36	6.57	
TOTALS ..							48.95	46.38	38.29	42.32	

1907 Halwill Junction Station 1 1/4 miles NE
1908 SS Peter + James 200 yards N
Fir trees 14 ft high 14 ft W

RAINFALL AT *Salcombe Sandhills*

Lat.

Lon.

County of *S Devon*

Rain Gauge, by

Observer *W. H. Pike Esq*

Ern and Co. 3.

Diameter ..		5									
Height		10									
Altitude ..		118									
Year	1900	1901	1902	1903	1904	1905	1906	1907	1908	1909	MEANS.
January ..		2.84	1.87	3.19	4.11	1.70	5.28	1.29	1.19	2.10	
February ..		.68	1.68	2.17	5.70	.61	4.33	1.62	1.99	.48	
March		4.33	2.39	3.48	2.45	4.59	1.44	.99	3.68	5.54	
April #	1.16	4.49	1.94	1.96	1.24	2.40	1.10	5.85	2.38	1.73	
May	1.85	.90	1.92	1.44	3.20	.61	3.09	3.36	1.88	1.14	
June	3.69	1.19	2.55	1.45	1.07	4.04	1.33	2.04	.68	3.21	
July63	1.49	1.81	2.85	5.66	.63	1.47	1.84	2.71	2.66	
August	1.82	1.37	2.92	3.34	2.63	3.86	1.45	1.83	2.64	2.17	
September..	1.36	3.50	2.57	3.42	2.09	2.69	1.08	1.59	2.69	1.65	
October....	1.51	2.68	5.04	5.73	3.07	2.07	4.74	8.79	2.02	7.04	
November..	3.14	.60	3.85	1.86	1.88	4.53	3.60	4.29	1.42	1.32	
December ..	6.09	5.99	2.83	4.57	3.34	1.66	2.58	.651	6.38	5.45	
TOTALS ...		30.06	31.37	35.46	36.47	29.39	31.49	40.00	29.66	34.49	

1901 Salcombe Church 3/4 mile NE

Trees 15° high 45 ft SW

The Gauge is on a slope of a steep hill 350 ft high and about 100 ft horizontally from the water

Kingsbridge Station 3/4 mile N

RAINFALL AT *Marystone Vicarage*

Lat.

Lon.

County of *S Devon*

Rain Gauge, by

Observer *R. H. B. Fyfe*

Tamar and C-2.

Diameter ..							5				
Height							10				
Altitude ..							400				
Year	1900	1901	1902	1903	1904	1905	1906	1907	1908	1909	MEANS.
January ..							6.15	1.80	1.32		
February ..							4.60	1.76	2.70		
March							1.57	1.02	4.69		
April							1.25	4.97	3.25		
May							2.81	3.68	1.72		
June							1.68	2.74	1.06		
July							1.16	2.65	2.74		
August							3.14	1.40	3.90		
September ..							1.06	1.72	1.89		
October							6.58	7.77	#		
November ..							3.45	3.21			
December ..							3.54	5.26			
TOTALS ..							36.99	37.98			

1906 Marystone Church 200 yards NE
Coryton Station 4/5 mile NE
House 25 ft high 60 ft N
Bushes 6 " " 15 " E & W

N.B. annual values rejected from Survey Map. 1929.

RAINFALL at CorytonCounty of Devon

Observer

Thomas M. Symons to 1903

River Basin

S. Devon/2Rev. H. Fowler 1904 to 1912
both inclusive

Rain Gauge, by

Diameter ...											
Height											
Altitude ...											
Year	1920	1921	1922	1923	1924	1925	1926	1927	1928	1929	MEANS.
January ...											
February ...											
March											
April											
May											
June											
July											
August											
September...											
October											
November...											
December...											
TOTALS...	49.03	39.20	36.21	54.81	42.68	35.41	36.28	36.59	29.21	35.82	

*Monthly totals not available*Position of Station on reduced Ordnance Survey
Map, 2 miles to 1 inch Series

No. of Map

Reference No.

Date.	Lat. N.	Long.	Railway Station.	Distance from gauge	Direction from gauge	Parish Church.	Distance from gauge	Direction from gauge

RAINFALL AT *Coryton*

Lat.

Lon.

County of *S. Devon*

Rain Gauge, by

Observer *Mr T. M. Symonds*

Air Dir 2. Tamar & C.

Diameter ..	5										
Height	20										
Altitude ..	285										
Year	1900	1901	1902	1903	1904	1905	1906	1907	1908	1909	MEANS.
January ..	6.43	4.67	2.07	4.68	7.01	2.59					
February ..	8.37	1.71	2.23	3.54	8.40	1.51					
March	2.83	3.83	2.93	5.59	1.92	6.89					
April	1.88	4.40	2.47	2.07	1.41	3.76					
May	2.73	1.97	2.04	2.94	2.48	.85					
June	3.75	2.43	2.97	1.74	1.53	2.35					
July	1.10	1.01	3.48	3.57	5.52	.38					
August	3.41	3.27	1.77	5.21	2.81	6.35					
September ..	1.58	3.83	3.34	5.40	2.71	1.69					
October	3.80	3.04	2.67	11.88	1.83	1.84					
November ..	5.99	1.06	5.73	2.96	2.92						
December ..	7.16	7.98	4.41	5.23	4.14						
TOTALS ..	49.03	39.20	36.21	54.81	42.68				29.91		

1900 Coryton Church 1 mile S.E.

1902 No. 22 for W. H. Barclay

RAINFALL AT

Coyton Rectory

Lat.

Lon.

County of

5 Devon

Rain Gauge, by

Nt 3

Observer

Rev H H Fowler

Lamas and C. - 2.

Diameter ..							5				
Height							1 0				
Altitude ..							400				
Year	1900	1901	1902	1903	1904	1905	1906	1907	1908	1909	MEANS.
January ..							6.18	1.87	1.44	2.75	
February ..							4.59	1.93	2.79	.70	
March							1.79	.96	4.11	5.53	
April							1.35	4.81	3.07	2.81	
May							2.81	3.22	1.76	1.36	
June							1.47	2.41	.97	2.68	
July							1.18	2.49	2.57	2.75	
August							2.32	1.57	3.66	2.17	
September..							1.05	.71	2.03	1.15	
October....							5.93	7.90	1.69	7.37	
November..							3.38	3.28	1.86	1.58	
December ..							4.23	5.44	3.96	4.97	
TOTALS ..							36.28	36.59	29.91	35.82	

1906 Coyton Church

Station

200 yards

E

3/4 mile

W

N.B. annual values rejected from Survey Map. 1929.

RAINFALL AT Yeolmbridge

Lat.

Lon.

County of S. Devon

Rain Gauge, by

Observer Mr. Boyd-Wallis

Tamar and C. - 2.

Diameter ..	5										
Height	4 10										
Altitude ..	260 I										
Year	1900	1901	1902	1903	1904	1905	1906	1907	1908	1909	MEANS.
January ..	5.74	3.61	2.29	3.47							
February ..	5.44	1.94	1.95	2.74							
March	3.53	4.04	3.13	5.75							
April	1.77	3.56	2.03	1.48							
May	2.01	1.44	2.45	3.42							
June	3.60	3.39	3.53	1.70							
July	1.33	1.37	1.72	3.37							
August	2.91	2.45	1.65	4.85							
September..	1.85	3.22	3.46	4.69							
October....	4.33	3.61	3.48	10.98							
November ..	5.79	.96	5.27	2.39							
December ..	5.29	7.21	4.53	4.40							
TOTALS ..	43.59	36.80	35.49	49.24							

1900 Werrington Church 5 furlongs NE
House 25 furlongs 42 ft W

RAINFALL AT Polapit Tamar [Lanncoston]

Lat.

Lon.

County of S. Devon

Symon's Pond Rain Gauge, by Carella

Observer R. C. Coode Esq

Tamar and C. - 2.

Diameter ..	5										
Height	29			10							
Altitude ..	315										
Year	1900	1901	1902	1903	1904	1905	1906	1907	1908	1909	MEANS.
January ..	5.64	3.95	2.40	5.14	6.19	2.44	7.46	2.73	2.24	2.76	4.095
February ..	5.62	1.86	1.74	2.60	7.59	1.63	5.34	1.71	3.56	.87	3.252
March	1.85	3.88	3.01	5.86	2.14	5.80	2.02	1.41	5.05	5.18	3.620
April	1.55	3.77	1.97	2.23	1.99	3.21	1.46	4.37	2.52	2.58	2.565
May	1.92	1.28	2.20	2.68	2.97	.48	2.30	3.06	1.70	1.50	2.009
June	3.17	2.26	3.52	1.80	1.31	1.72	1.49	2.43	.97	2.65	2.132
July	1.20	1.20	2.36	3.54	5.73	.63	1.54	1.56	2.55	2.22	2.253
August	3.00	2.14	1.66	4.55	2.32	5.32	2.91	1.82	4.42	1.98	3.012
September ..	1.87	2.71	2.95	4.43	2.52	1.78	1.14	1.11	2.71	1.18	2.240
October	3.78	3.51	3.32	11.27	2.32	2.58	5.72	7.96	1.31	7.45	4.922
November ..	5.73	.88	5.24	3.42	4.52	5.72	4.17	3.50	1.77	1.92	3.687
December ..	5.82	7.26	4.55	4.64	3.75	1.54	4.55	6.48	3.98	5.78	4.835
TOTALS ..	41.15	34.70	34.9	252.16	43.35	32.85	40.10	38.14	32.78	36.07	38.622

1900 Werrington Church 1 mile S
 House 45 ft high 78 ft NW by N
 1903 a New Gauge erected 15 ft NW by N
 Lanncoston Station 3 miles S
 House 40 ft high 65 ft NW by N.

RAINFALL AT Whitchurch Ashbrook

Lat. _____ Lon. _____ County of Devon

Rain Gauge, by _____ Observer Rev H.B. Gyllis
Tamar and C. - 2 from Marystown

Diameter ...										5.	
Height										10	
Altitude ...										400	
Year ...	1900	1901	1902	1903	1904	1905	1906	1907	1908	1909	MEANS.
January ...											
February ...											
March											
April											
May											
June										2.78	
July										4.26	
August										2.53	
September ..										1.63	
October ...										9.51	
November ..										1.72	
December ...										6.44	
TOTALS ...											

mp 2

Whitchurch Church $\frac{1}{4}$ mile W
 " Station $\frac{3}{4}$ " "
 House 25 ft high 10 ft NE

369669

RAINFALL AT Tavistock Public Library

Lat.

Lon.

County of S. Devon

Road Rain Gauge, by unknown maker

Observer Mr J Quick

Tamar and C - 2

Diameter ..	8										
Height	20 0										
Altitude ..	283 T										
Year	1900	1901	1902	1903	1904	1905	1906	1907	1908	1909	MEANS.
January ..	7.53	3.90	2.38	4.74	7.84	2.11	8.10	1.95	2.16	2.33	4.304
February ..	7.94	2.15	2.72	3.04	7.53	1.36	4.63	2.48	2.91	.56	3.532
March	2.90	3.74	3.42	6.02	2.28	6.94	1.68	1.35	5.09	6.44	3.986
April	2.24	4.24	2.35	1.92	2.41	3.37	1.22	5.50	3.35	3.19	2.979
May	2.69	1.98	2.14	2.82	3.07	.96	4.36	4.29	2.38	2.02	2.671
June	4.16	2.57	3.07	1.20	1.59	2.56	1.63	2.98	.77	2.59	2.312
July	1.06	1.60	2.33	4.85	6.70	.65	1.60	2.10	2.99	3.74	2.762
August	3.58	3.56	2.93	4.71	3.42	5.20	4.06	2.04	4.22	2.39	3.611
September ..	1.65	4.27	2.77	4.93	2.71	1.73	1.14	1.06	2.50	1.12	2.388
October	3.45	3.53	3.57	11.35	2.22	2.15	6.63	7.38	1.92	8.14	5.034
November ..	5.31	.95	6.62	3.10	3.35	7.21	3.65	3.88	2.05	1.41	3.753
December ..	7.78	9.03	5.00	5.81	4.88	1.76	4.35	5.94	5.07	6.53	5.615
TOTALS ..	50.29	41.52	39.30	54.49	48.00	36.00	43.05	40.95	35.41	40.46	42.047

1900 Tavistock Church 60 yards W

Library 20 ft high 10 ft N.E.

1903 Tavistock Station G.W.R. + L.S.W.R. ^{250 yards S}
~~60 yards W~~

MET.O.8 RAMMASTER
RETROSPECTIVE SITE REVIEW

HYD. STN. 369669
NUMBER

NGR: SX(20) 482745

ALT: 283 ft = 86 metres. Date of review: 7/11/78

RAINFALL AT Marytavy Rectory

Lat. 50° 35' 24" N Lon. 4° 6' 38" W County of S Devon

Snowdon Symonds Rain Gauge, by Rev Irvin K. Anderson Observer

Tamar and C. - 2.

Diameter ..						8					
Height						10					
Altitude ..						560 ft					
Year	1900	1901	1902	1903	1904	1905	1906	1907	1908	1909	MEANS.
January ..						2.75	9.65	2.71	2.93	3.33	
February ..						2.37	6.33	2.85	3.91	.83	
March						8.56	2.11	2.13	6.12	7.64	
April						4.15	1.56	6.84	3.62	4.22	
May91	5.63	4.81	2.83	2.17	
June							1.71	4.69	.96	2.37	
July						9.34	2.03	2.52	3.83	4.29	
August							4.83	3.08	5.19	2.54	
September ..						2.04	1.45	1.45	2.72	1.72	
October						3.40	8.67	9.17	2.30	10.01	
November ..						7.62	5.15	4.95	2.70	2.72	
December ..						2.24	5.01	7.58	5.89	8.04	
TOTALS ..						43.38	54.13	52.78	43.00	49.88	

imp m imp m imp m

1905 Marytavy Church 300 yards SE
 " Station gate 3/4 mile NW
 Hedge 9 ft high 30 ft W
 5 " 25 " S

RAINFALL AT *Milton abbot Endsleigh*

Lat.

Lon.

County of *S. Devon*

Rain Gauge, by

Observer *Mr F. Yole*

Lamar and Co - 2.

Diameter ..	<i>5</i>										
Height	<i>10</i>										
Altitude ..	<i>180 T</i>										
Year	1900	1901	1902	1903	1904	1905	1906	1907	1908	1909	MEANS.
January ..	<i>7.01</i>	<i>4.91</i>	<i>2.51</i>	<i>5.06</i>	<i>7.63</i>	<i>3.36</i>	<i>8.61</i>	<i>1.84</i>	<i>1.51</i>	<i>2.51</i>	<i>4.495</i>
February ..	<i>7.01</i>	<i>2.99</i>	<i>2.60</i>	<i>4.73</i>	<i>8.01</i>	<i>1.77</i>	<i>5.56</i>	<i>2.42</i>	<i>3.97</i>	<i>.32</i>	<i>3.938</i>
March	<i>2.75</i>	<i>5.02</i>	<i>3.11</i>	<i>6.36</i>	<i>2.85</i>	<i>6.84</i>	<i>1.68</i>	<i>.97</i>	<i>6.38</i>	<i>7.14</i>	<i>4.310</i>
April	<i>1.95</i>	<i>5.42</i>	<i>2.72</i>	<i>2.37</i>	<i>2.42</i>	<i>4.84</i>	<i>1.09</i>	<i>5.87</i>	<i>3.58</i>	<i>3.21</i>	<i>3.347</i>
May	<i>2.86</i>	<i>1.47</i>	<i>2.45</i>	<i>4.15</i>	<i>3.32</i>	<i>.42</i>	<i>3.72</i>	<i>4.21</i>	<i>2.21</i>	<i>1.18</i>	<i>2.599</i>
June	<i>4.48</i>	<i>2.75</i>	<i>3.20</i>	<i>1.64</i>	<i>1.51</i>	<i>1.97</i>	<i>1.21</i>	<i>2.90</i>	<i>1.54</i>	<i>4.03</i>	<i>2.523</i>
July	<i>1.03</i>	<i>.93</i>	<i>4.19</i>	<i>4.97</i>	<i>7.64</i>	<i>.48</i>	<i>.67</i>	<i>2.54</i>	<i>1.64</i>	<i>2.51</i>	<i>2.660</i>
August	<i>3.48</i>	<i>2.78</i>	<i>3.28</i>	<i>5.75</i>	<i>3.58</i>	<i>5.57</i>	<i>2.07</i>	<i>1.62</i>	<i>5.62</i>	<i>1.81</i>	<i>3.556</i>
September ..	<i>1.71</i>	<i>3.87</i>	<i>4.15</i>	<i>5.41</i>	<i>2.61</i>	<i>1.24</i>	<i>.74</i>	<i>.72</i>	<i>3.18</i>	<i>.82</i>	<i>2.445</i>
October	<i>5.27</i>	<i>3.21</i>	<i>4.01</i>	<i>14.15</i>	<i>2.21</i>	<i>2.34</i>	<i>7.09</i>	<i>9.61</i>	<i>1.42</i>	<i>8.66</i>	<i>5.797</i>
November ..	<i>5.17</i>	<i>.51</i>	<i>7.58</i>	<i>3.15</i>	<i>4.17</i>	<i>7.75</i>	<i>3.91</i>	<i>3.84</i>	<i>1.37</i>	<i>1.74</i>	<i>3.919</i>
December ..	<i>7.64</i>	<i>8.92</i>	<i>5.24</i>	<i>6.90</i>	<i>4.42</i>	<i>1.84</i>	<i>4.30</i>	<i>6.85</i>	<i>5.03</i>	<i>7.37</i>	<i>5.851</i>
TOTALS ..	<i>50.36</i>	<i>42.78</i>	<i>45.04</i>	<i>64.64</i>	<i>50.37</i>	<i>38.42</i>	<i>40.65</i>	<i>43.39</i>	<i>37.45</i>	<i>41.30</i>	<i>45.440</i> <i>345</i>

1901 Milton abbot Church 1 mile N

Wall 12 ft high 150 ft W

1903 Tavistock Station 7 miles E

1906 Bush Den 3 ft high 8 ft S

1907 Nov 16 gauge moved 6 ft N

1908 Aug " " 4 S

Hub

RAINFALL AT *Lifton Kelly House*

Lat.

Lon.

County of *S Devon*

Rain Gauge, by

Observer *Rev Maithland Kelly*

Tamar and C. - 2.

Diameter ..					8						
Height					2	0	2	6			
Altitude ..					454	T	462	T			
Year	1900	1901	1902	1903	1904	1905	1906	1907	1908	1909	MEANS.
January ..					8.05	2.65	8.35	2.09	2.12	2.81	
February .					8.33	1.45	5.06	1.99	2.64	.84	
March					2.60	7.09	1.70	1.11	5.96	6.00	
April					2.28	3.81	1.32	4.91	3.27	2.98	
May					2.93	.84	3.22	4.04	1.90	1.41	
June					1.81	2.96	1.38	2.92	.51	3.55	
July					7.16	.52	1.62	1.98	2.96	2.48	
August					3.18	5.61	2.69	1.79	3.99	1.92	
September..					3.06	1.70	.94	1.24	3.58	1.09	
October....					2.56	2.13	6.83	7.74	1.64	8.67	
November..					3.82	7.50	3.94	3.72	1.88	1.51	
December ..					4.40	1.96	3.69	6.54	4.38	6.75	
TOTALS ...					50.18	38.22	40.74	40.07	34.83	40.01	

Gauge Read at 5 pm

1905 St Mary Kelly Church 100 yards S.W

Lifton Station 3 miles N

The gauge is in the kitchen garden & is surrounded by wall

RAINFALL AT Dartmoor Deancombe Farm

Lat.

Lon.

County of DevonMountain Rain Gauge, by N+3
Tamar and C. - 2.6Observer F. Howarth Esq. C.E.

Diameter ..	5										
Height	10										
Altitude ..	830 ft										
Year	1900	1901	1902	1903	1904	1905	1906	1907	1908	1909	MEANS.
January ..	9.70	4.67	3.11	5.20	8.39	2.65	10.55	2.53	3.30	2.73	5.283
February ..	9.41	2.21	3.41	3.04	8.44	1.89	6.82	3.30	3.62	.72	4.236
March	3.22	4.29	4.20	7.87	2.67	7.16	2.41	1.94	5.83	8.42	4.801
April	2.58	5.43	3.46	2.48	2.62	3.16	1.80	9.63	3.69	3.98	3.883
May	3.24	2.65	2.06	3.99	4.65	.68	5.75	5.04	3.47	1.85	3.338
June	6.77	2.91	3.78	1.71	1.79	2.69	1.90	5.55	1.03	3.24	3.137
July	2.39	1.43	3.02	4.23	5.58	1.14	2.06	3.03	4.51	5.02	3.241
August	4.94	4.85	3.82	3.85	3.57	6.52	4.39	3.56	5.57	2.87	4.394
September..	2.84	5.49	2.45	5.46	4.01	2.79	1.58	1.97	3.16	2.02	3.177
October....	4.12	3.71	4.39	10.31	2.91	3.30	9.73	10.05	2.52	12.46	6.350
November..	6.20	1.15	5.89	2.24	2.38	8.59	4.82	5.18	3.14	2.06	4.165
December ..	10.89	11.10	4.29	4.99	4.39	2.92	4.49	8.52	6.72	9.40	6.771
TOTALS ..	66.30	49.89	43.88	55.37	51.40	43.49	55.80	60.30	46.56	54.77	52.716

low.

1903 Shepton Church 1 1/2 miles W.S.W
Dousland Station 3 W
Deancombe Farm 67 yards N

N.B. annual values rejected from Survey Map. 1929.

RAINFALL AT *Dartmoor Lowery*

Lat.

Lon.

County of *Devon*

Rain Gauge, by

Observer

*H. Francis Esq. CL.**Yarnar and C. - 2.**T.W. Lilliecrapp Esq. CL. '06*

Diameter ..	5										
Height	10										
Altitude ..	890 I										
Year	1900	1901	1902	1903	1904	1905	1906	1907	1908	1909	MEANS.
January ..	8.79	4.46	3.40	6.30	9.26	2.85	9.33	2.92	2.99	2.67	5297
February ..	7.95	1.84	2.92	4.01	8.14	2.04	5.69	2.25	3.92	.79	3955
March	3.02	3.62	4.37	8.17	3.23	8.38	1.83	1.76	5.21	7.43	4702
April	2.97	4.56	2.53	2.81	2.36	3.87	1.63	8.51	3.50	3.90	3664
May	3.00	2.32	2.60	3.09	5.72	1.07	4.87	4.41	3.35	1.87	8230
June	6.59	2.84	4.04	1.72	1.79	2.92	1.98	4.56	1.09	2.57	3010
July	3.24	1.85	3.00	5.17	7.72	1.13	1.81	2.79	4.36	5.28	3635
August	4.60	5.03	5.04	5.87	4.17	6.83	4.28	3.72	5.08	3.07	4769
September..	2.55	4.18	2.32	5.83	4.13	2.40	1.57	1.72	2.76	1.97	2943
October	3.67	4.13	4.54	13.22	3.13	2.90	8.04	9.40	1.99	11.08	6210
November ..	6.34	1.03	6.63	3.79	2.35	7.03	4.42	4.73	3.17	1.79	4128
December ..	9.94	10.64	5.92	7.71	5.51	2.51	4.68	7.51	6.18	9.06	6966
TOTALS ..	62.66	46.50	47.31	67.69	57.51	43.93	50.13	54.28	43.60	51.48	52.500

1906

*Sheepston Church
Downland Station**Woolton (Plymouth Water 1123)
? Oakbury**N. B. Annual values rejected from Survey Map. 1929.*

RAINFALL AT Dartmoor Leather Tor Farm

Lat.

Lon.

County of DevonMountain Rain Gauge, by H. T. 3
Tamar and C. - 2.Observer F. Howarth Esq. C.E.

Diameter ..	5										
Height	10										
Altitude ..	910 π										
Year	1900	1901	1902	1903	1904	1905	1906	1907	1908	1909	MEANS.
January ..	8.81	4.89	3.58	6.29	9.36	3.08	10.45	3.14	3.30	3.14	5.604
February ..	8.52	1.84	3.22	3.68	9.13	2.49	6.08	3.74	4.11	.92	4.373
March	3.22	3.93	4.64	7.80	3.65	7.92	2.74	2.39	5.67	8.37	5.033
April	3.02	4.83	2.93	2.70	3.11	4.33	1.87	9.41	3.63	4.65	4.048
May	2.83	2.18	2.36	3.55	5.27	1.06	5.25	5.15	3.30	2.23	3.318
June	6.08	2.57	4.07	1.70	1.65	3.04	1.90	5.41	1.07	3.11	3.060
July	3.30	1.63	3.26	4.75	6.82	1.22	2.34	2.97	4.61	6.41	3.731
August	3.84	4.76	4.78	5.39	4.01	6.24	4.48	3.99	5.82	3.35	4.666
September ..	3.36	4.87	2.12	5.89	3.93	2.49	1.66	1.98	3.13	2.13	3.156
October	4.02	3.79	4.47	12.50	3.43	3.18	8.49	9.86	2.51	13.92	6.617
November ..	6.12	1.04	6.61	4.12	3.35	7.84	4.58	5.07	3.35	2.31	4.439
December ..	10.20	10.53	5.84	9.01	5.77	2.78	5.21	8.18	6.90	10.42	7.484
TOTALS ...	63.32	46.86	47.88	67.38	59.48	45.67	55.05	61.29	47.40	60.96	55.529 555

1903 Sheepston Church 1 1/2 mile S S W
Donsland Station 2 miles W S W

H. W. 6

1650

RAINFALL AT *Dartmoor Nuns Cross = Swards Cross*

Lat.

Lon.

County of *S. Devon**Mountain* Rain Gauge, by *N+*Observer *F. Howarth Esq. C.E.**Tamar and C. - 2.*

Diameter ..	5										
Height	1 0										
Altitude ..	1200 π										
Year	1900	1901	1902	1903	1904	1905	1906	1907	1908	1909	MEANS.
January ..	9.45	5.67	3.40	7.40	9.45	3.45	12.46	2.65	3.90	2.80	6.063
February ..	10.08	2.27	3.65	4.50	10.15	2.10	6.55	3.48	3.70	.86	4.734
March	3.12	5.46	4.65	8.60	5.10	8.95	2.47	2.33	6.03	11.10	5.781
April	2.71	5.80	3.40	3.20	5.27	4.81	1.72	8.80	3.90	4.40	4.401
May	3.20	2.44	2.75	4.95	4.50	1.08	5.90	5.50	3.75	2.16	3.623
June	6.44	2.94	4.25	1.70	2.04	3.25	1.95	5.47	1.05	3.75	3.284
July	2.34	1.80	3.55	5.50	7.05	1.20	1.95	3.08	4.50	6.13	3.710
August	4.52	4.95	5.25	5.90	4.20	6.90	4.45	4.15	6.35	4.55	5.122
September ..	2.90	5.96	2.70	6.15	4.60	3.00	1.65	1.90	3.15	2.28	3.429
October	4.40	3.88	5.40	14.12	3.30	3.90	10.15	9.10	2.90	14.40	7.155
November ..	6.66	1.30	9.45	3.75	3.00	8.00	5.12	6.30	3.20	2.35	4.913
December ..	11.48	7.87	6.10	10.80	7.15	3.08	4.90	8.45	6.45	10.20	7.648
TOTALS ..	67.30	50.34	54.55	76.57	65.81	49.72	59.27	61.21	48.88	64.98	59.863 554

1903 Sheepstor Church 2 1/2 miles W.S.W

Princetown Station 2 1/2 " N

N.B. Annual values rejected from Survey Map, 1929.

RAINFALL AT Dartmoor Chamber Tor

Lat.

Lon.

County of S. Devon

Mountain

Rain Gauge, by N + 3

Observer

Landman Esq. Ch.

Tamas and C. - 2

F. Howarth Esq. Ch.

Diameter ..	5										
Height	10										
Altitude ..	1435										
Year	1900	1901	1902	1903	1904	1905	1906	1907	1908	1909	MEANS.
January ..	(8.13)	5.55	3.50	6.45	8.95	3.00	10.30	2.40	3.30	2.40	5.398
February ..	(11.22)	2.00	3.15	4.55	7.55	1.70	5.42	3.30	3.60	.58	4.307
March	2.53	4.50	3.90	6.80	3.30	7.53	2.00	2.56	5.15	6.25	4.452
April	(2.67)	5.44	2.90	2.95	4.77	4.01	1.43	7.20	3.00	3.80	3.817
May	2.90	2.20	2.85	3.10	(4.72)	.90	5.15	5.05	2.66	1.95	3.148
June	5.73	2.58	4.25	1.76	1.74	2.40	1.95	5.33	1.13	3.42	3.029
July	2.10	1.65	3.10	4.55	6.55	1.23	2.18	2.55	3.84	5.20	3.295
August	3.93	4.46	4.70	5.50	3.87	4.90	4.60	3.80	6.10	2.62	4.448
September ..	2.62	4.76	2.50	5.75	4.10	2.25	1.32	1.65	3.00	2.03	2.998
October	3.95	3.85	4.75	12.15	3.50	2.95	9.02	9.00	2.61	13.08	6.486
November ..	5.73	1.36	6.80	3.65	3.10	6.38	4.82	5.07	2.75	1.75	4.141
December ..	10.65	(7.80)	5.70	8.85	5.80	1.43	4.80	8.18	6.05	7.50	6.676
TOTALS ..	62.16	46.15	48.10	66.06	(57.95)	38.68	52.99	56.09	43.19	50.58	52.195 526

1900 January February & April values estimated

1901 December gauge tampered with

1903 St Michael Church ^{Sheepstor} 1 5/8 miles N

Princeton Station 1 1/2 N

1904 ^{may} gauge tampered with - amount estimated by observer

1908 Oct gauge tampered with

N. B. Annual values rejected from Survey Map, 1929.

RAINFALL AT *Dartmoor Leeden Tor*

Lat.

Lon.

County of *Devon*

Mountain Rain Gauge, by *H. J.*

Observer *F. Howarth Esq. Ch.*

James and C. - 2.

Diameter ..	5										
Height	10										
Altitude ..	1270										
Year	1900	1901	1902	1903	1904	1905	1906	1907	1908	1909	MEANS.
January ..	8.20	3.47	3.43	5.30	9.35	2.60	9.35	2.05	2.65	2.00	
February ..	7.34	1.49	2.35	4.35	7.75	2.00	5.05	2.75	3.13	.60	
March	2.04	3.13	3.97	6.20	3.05	9.00	1.80	1.64	4.25	6.55	
April	2.10	4.90	2.75	2.75	4.10	1.82	1.47	7.00	2.95	3.40	
May	2.30	1.80	2.55	3.20	3.60	.88	4.43	4.40	2.70	2.10	
June	4.98	1.15	3.95	1.55	1.68	2.90	1.70	4.15	.95	2.93	
July	1.95	(6.66)	2.86	4.65	7.20	1.15	1.98	2.53	3.30	4.90	
August	2.88		4.60	5.50	3.90	5.25	4.61	2.70	5.71	2.70	
September ..	2.10	4.70	2.20	5.75	3.65	2.50	1.30	1.30	2.46	1.70	
October	2.82	3.50	4.30	12.00	3.10	2.80	7.80	8.75	2.26	9.30	
November ..	3.94	1.10	7.55	3.70	3.30	6.88	3.73	4.65	2.70	1.63	
December ..	8.69	(9.10)	5.20	7.70	5.80	2.30	4.10	5.95	5.53	9.25	
TOTALS ..	49.34	(41.00) ⁺	45.71	62.65	56.48	40.08	47.32	47.87	38.59	47.06	

+ 1901 annual total from Plymouth Corpn 2.23

1901 July, August and December tampered with
Walsingham

1903 St Michael's Church, 2 miles NE

Princeton Station 1 3/4 " NE

1909 Dec gauge tampered with. estimated.

N.B. annual values rejected from Survey Sept. 1929.

RAINFALL AT

Taristock Statsford Whitchurch

Lat.

Lon.

County of *S. Devon*

Snowdon Rain Gauge, by *J. Hicks*

Observer

E. E. Glyde Esq

Yamar and C.-2

Diameter ..	5										
Height	10										
Altitude ..	594 ^{ft}										
Year	1900	1901	1902	1903	1904	1905	1906	1907	1908	1909	MEANS.
January ..	8.15	4.33	3.25	6.04	9.27	2.39	9.59	2.18	2.72	2.70	5.062
February ..	9.17	2.05	2.81	3.88	8.24	1.91	5.54	2.76	3.34	.75	4.045
March	2.97	4.14	4.20	6.84	3.24	8.34	2.02	1.82	5.85	7.01	4.643
April	2.76	5.01	2.97	2.22	2.88	3.99	1.42	6.47	3.54	3.51	3.477
May	3.22	2.02	2.26	2.82	4.09	1.10	4.77	4.99	3.14	1.95	3.036
June	5.28	2.87	3.46	1.29	1.66	2.84	2.02	4.22	1.23	2.68	2.755
July	2.29	1.60	2.96	4.99	7.32	.85	2.02	2.75	3.99	4.71	3.348
August	3.87	3.77	3.30	5.38	3.79	5.47	4.43	2.93	5.68	2.64	4.126
September ..	2.36	4.67	2.75	5.76	3.36	2.14	1.42	1.47	2.64	1.59	2.816
October	4.44	3.50	4.44	13.09	2.85	2.61	7.62	8.96	2.36	10.07	5.994
November ..	5.56	1.18	7.81	3.66	3.73	8.16	4.38	5.17	2.97	1.80	4.442
December ..	9.92	10.45	5.67	7.76	5.91	2.13	4.41	6.54	6.30	8.39	6.748
TOTALS ..	59.99	45.59	45.88	63.73	56.34	41.93	49.64	50.26	43.76	47.80	50.492

1900 Whitchurch ch 1 mile W

Screen 4 ft high 7 ft NE by E

Ash Tree 40 - - 62 - N. NE

House 18 - - 36 - S. W. by W

Thorn Tree 17 - - 35 - S by E

Taristock Station 1.8 mile W. N. W

Hubb

RAINFALL AT Sheepston

Lat. Lon. County of Devon
Mountain Rain Gauge, by N. B. Observer F. Howarth Esq. C.E.
Tamar and Co. - 2

Diameter ..	5										
Height	10										
Altitude ..	1024 ft	1160 ft		1024							ft
Year	1900	1901	1902	1903	1904	1905	1906	1907	1908	1909	MEANS.
January ..	9.44	5.74	3.56	7.50	8.70	2.65	11.10	2.54	3.25	2.85	5.733
February ..	10.00	2.15	3.10	5.05	8.75	1.78	6.50	3.32	3.50	.69	4.484
March	2.92	4.85	4.60	7.80	1.31	7.80	2.09	2.20	5.10	7.70	4.637
April	2.71	5.77	3.05	2.70	3.65	4.15	1.55	8.60	3.55	3.75	3.948
May	3.30	2.90	2.35	3.40	3.65	.88	5.34	4.65	3.25	1.70	3.142
June	6.14	2.83	3.70	1.46	2.33	2.73	1.84	5.05	1.10	2.84	3.002
July	2.54	1.92	3.45	5.00	7.40	1.15	2.70	2.90	4.00	5.58	3.664
August	4.77	4.98	4.75	5.85	3.65	6.07	4.00	3.70	6.63	3.10	4.750
September..	2.88	(5.05)	2.30	4.98	3.40	2.68	1.80	2.06	2.90	1.75	2.980
October	4.05	(3.50)	4.05	11.62	2.35	3.50	9.50	8.80	2.60	12.50	6.247
November ..	6.34	1.39	7.75	3.55	2.50	7.80	4.70	5.35	3.25	1.98	4.461
December ..	11.35	11.00	5.72	7.23	5.60	2.95	4.50	7.79	5.85	9.40	7.139
TOTALS ..	66.44	(52.08)	48.38	66.14	53.29	44.14	55.62	56.96	44.98	53.84	54.18 ₅₄₅

1901 September + October gauge tampered with
1903 Sheepston Church 1/2 mile S.W.
Dowland Station 2 1/4 " W

N. B. Annual values rejected from Survey Map, 1929.

1643

RAINFALL AT

Sheepston Red Stone

Lat.

Lon.

County of

S. Devon

Mountain

Rain Gauge, by

N43

Observer

F Howarth Esq. C.E.

Tamer and C. - 2

Diameter ..	5										
Height	10										
Altitude ..	760 π										
Year	1900	1901	1902	1903	1904	1905	1906	1907	1908	1909	MEANS.
January ..	9.18	4.28	3.05	6.34	11.80	3.28	11.32	2.97	3.54	2.86	5.862
February ..	9.73	2.02	2.39	4.33	10.91	2.23	6.54	3.51	4.12	.86	4.664
March	2.94	3.10	4.05	7.58	3.37	9.33	2.61	2.22	6.20	8.40	4.980
April	2.91	5.13	2.85	2.47	3.62	5.09	1.58	9.95	3.58	4.17	4.135
May	3.30	2.58	1.95	3.69	5.65	1.11	5.93	4.84	3.42	2.03	3.450
June	6.47	2.88	2.64	1.54	2.21	3.48	2.17	5.54	1.14	3.23	3.130
July	2.48	1.82	2.87	5.07	7.59	1.30	2.19	2.94	4.43	6.32	3.701
August	4.59	5.29	4.48	6.22	4.48	7.14	5.18	3.24	5.59	3.55	4.976
September ..	2.90	4.99	2.29	5.47	4.39	2.65	1.81	1.98	3.27	1.87	3.157
October	4.52	4.26	4.47	13.26	3.10	3.44	10.20	10.54	2.95	13.27	7.001
November ..	6.59	1.00	8.40	3.54	3.39	9.43	4.80	5.53	3.06	2.04	4.778
December ..	10.28	9.32	6.14	9.66	7.15	3.20	4.82	8.68	6.52	9.23	7.501
TOTALS ...	65.89	46.68	45.58	69.17	67.66	51.68	59.15	61.89	47.82	57.83	57.335

1903 Sheepston Church 1/3 mile S.S.E
Dowland Station 2/3 " N.N.W

Hus

RAINFALL AT Sheepstor Head Weir

Lat.

Lon.

County of S. DevonMountain Rain Gauge, by N43
Jamar and C-2.Observer F. Howarth Esq. cl.

Diameter ..	5										
Height	1 0										
Altitude ..	720 T										
Year	1900	1901	1902	1903	1904	1905	1906	1907	1908	1909	MEANS.
January ..	8.80	3.97	2.93	5.38	10.77	3.09	11.17	2.94	3.67	2.81	5.553
February ..	9.34	1.89	2.35	3.57	10.03	2.10	6.23	3.57	4.16	.88	4.407
March	2.76	2.95	3.84	6.26	3.13	7.83	2.57	2.17	6.15	8.14	4.580
April	2.70	4.78	2.86	2.04	3.31	4.51	1.66	9.60	3.71	4.14	3.931
May	2.88	2.48	1.80	2.60	5.17	1.00	6.03	4.89	3.51	1.89	3.225
June	6.12	2.66	2.54	1.32	2.07	3.00	2.04	5.43	1.21	2.99	2.938
July	2.37	1.72	2.72	4.66	7.30	1.17	2.21	3.03	4.49	5.78	3.545
August	4.46	5.17	4.17	4.89	4.30	6.12	4.83	3.76	5.62	3.10	4.642
September ..	2.88	4.64	1.84	4.62	4.40	2.51	1.96	2.06	3.17	1.86	2.994
October	4.50	4.11	4.02	11.17	3.16	3.18	9.46	10.68	2.89	12.19	6.536
November ..	6.32	.94	7.20	2.51	3.15	9.10	4.84	5.46	3.38	2.01	4.491
December ..	9.84	8.83	5.63	7.78	6.60	3.05	4.80	8.78	6.61	8.97	7.089
TOTALS ...	62.97	44.14	41.90	56.80	63.39	46.66	57.80	62.37	48.57	54.71	53.931

4500 6500
 1903 Sheepstor Church 3/4 mile SSE

Doneland Station 1/4 " W

Burnator Lodge 500 yards S.S.W

1901-1903 look low ? leaking (Darlington Power Co)
 1902-1903 ^{rejected} Plymouth Water 1923
 1904 JA

Hub

RAINFALL AT Rumleigh, Bere Alston

Lat.

Lon.

County of S Devon

Snowdon Rain Gauge, by

Observer Sir A. Croft, K.C.I.E.

Tamar and C. - 2.

Diameter ...									5		
Height									12		
Altitude ...									123		
Year ...	1900	1901	1902	1903	1904	1905	1906	1907	1908	1909	MEANS.
January ...									1.97	2.00	
February ...									3.11	.61	
March									4.96	5.94	
April									3.16	2.73	
May									2.48	1.34	
June79	4.56	
July									3.09	3.60	
August									3.80	1.92	
September ..									3.23	1.11	
October ...									1.98	7.50	
November ..									2.00	1.54	
December ...									4.81	6.35	
TOTALS ...									35.38	39.23	

1908 - 9 reed. 5. VII. 11. entd. 21. V. 12.

Bere Ferrers Ch. 3 m. S.E. } from
S. 40° W
 Bere Alston Station 1000 yds } Rumleigh

RAINFALL AT Meavy Yelverton

Lat.

Lon.

County of S. Devon

Rain Gauge, by Heath-Pymouth

Observer Dr H. J. Liddell

Janas and C. - 2.

Diameter ..	5										
Height	7.0										
Altitude ..	627 ft										
Year	1900	1901	1902	1903	1904	1905	1906	1907	1908	1909	MEANS.
January ..	9.00	4.56	3.39	6.28	9.23	3.15	10.82	2.55			
February ..	9.80	2.05	3.56	3.82	10.25	1.84	6.98	3.55			
March	3.42	3.29	4.39	7.87	3.67	8.59	2.27	1.71			
April	2.28	4.98	2.95	2.62	3.07	4.74	1.63	8.21			
May	3.14	2.91	2.19	3.47	5.53	1.06	5.93	5.29			
June	6.29	2.91	4.21	1.44	2.03	3.38	2.00	5.55			
July	2.73	2.33	3.52	6.18	7.85	1.28	2.40	3.07			
August	4.60	4.24	4.67	6.97	4.69	6.77	5.23	3.81			
September ..	2.56	5.90	3.17	6.47	3.92	2.75	1.75	2.15			
October	3.98	3.82	4.49	14.03	3.48	2.95	8.59	10.82			
November ..	6.63	1.03	9.40	3.90	3.51	9.55	4.90	5.77			
December ..	9.96	10.57	6.28	8.17	6.45	2.99	4.14	8.42			
TOTALS ..	64.39	48.59	52.22	71.22	63.68	49.05	56.64	60.90			

1900 Meavy Church ^{SE} 1/2 mile E
 greenhouse 8 ft high 10 ft W
 1903 Yelverton Station 1/4 mile S

1641

RAINFALL AT Sheepstor Burrator

Lat.

Lon.

County of S. Devon

Mountain Rain Gauge, by Nr 3
James and C. - 2.

Observer F. Howarth Esq. C.E.

Diameter ..	5										
Height	10										
Altitude ..	755										
Year	1900	1901	1902	1903	1904	1905	1906	1907	1908	1909	MEANS.
January ..	8.81	3.88	3.14	5.19	10.17	3.34	11.36	2.97	3.68	2.90	5.544
February ..	9.59	1.95	2.38	3.74	9.85	2.35	6.38	3.69	3.97	.90	4.480
March	2.92	3.01	4.02	6.03	2.92	9.50	2.55	2.27	6.06	8.55	4.782
April	2.73	4.78	2.67	2.08	3.25	4.83	1.70	9.71	3.68	4.40	3.983
May	2.81	2.43	1.80	2.78	5.31	1.13	6.12	5.03	3.45	1.85	3.271
June	6.15	2.61	2.54	.52	2.09	3.21	1.94	5.56	1.17	2.90	2.869
July	2.39	1.75	2.51	3.55	7.17	1.32	2.22	2.95	4.50	6.01	3.437
August	4.50	5.17	3.98	4.35	4.11	7.16	5.24	3.56	5.61	3.33	4.701
September ..	2.84	4.71	2.01	3.53	4.38	3.00	1.91	1.86	3.31	1.95	2.950
October	4.34	3.83	3.54	9.47	3.06	3.16	10.12	10.11	2.75	13.26	6.364
November ..	6.33	1.04	6.41	1.89	3.21	9.08	4.88	5.22	3.48	2.09	4.363
December ..	10.17	9.09	5.21	5.49	6.93	3.06	4.79	8.60	7.10	9.94	7.038
TOTALS ..	63.58	44.25	40.21	48.62	62.45	51.14	59.21	61.53	48.76	58.08	53.783

X X D D D D D =

1903 Sheepstor Church 1/2 mile ESE
Dousland Station 1/4 " WNW

X 1902 + 1903 certainly too low (Olympton 1923)

H.W.B.

RAINFALL AT Plymouth The Hoe 1635

Lat. 50° 21' 44" N

Lon. 4° 8' 20" W

County of D. Devon

Rain Gauge, by

Observer

H.V. Prigg Esq. C.E.

Met. Office

Tamias and G-2.

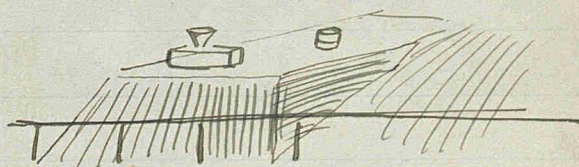
Diameter ..	8										
Height	0 10						1 0				
Altitude ..	117 ft										
Year	1900	1901	1902	1903	1904	1905	1906	1907	1908	1909	MEANS.
January ..	5.80	2.78	1.61	4.84	5.38	2.37	6.33	1.31	1.79	1.94	3.415
February ..	5.85	1.34	1.72	2.11	7.04	.95	4.85	2.07	2.48	.43	2.884
March	2.43	2.59	2.37	4.75	2.20	5.19	1.26	1.11	4.17	6.24	3.231
April	2.02	4.14	1.92	1.58	1.34	2.72	1.08	4.56	3.04	2.15	2.455
May	1.73	1.43	1.83	2.01	3.65	.96	3.74	3.08	2.13	.95	2.151
June	3.83	1.63	3.07	3.28	1.12	2.46	1.92	2.60	.40	2.85	2.316
July95	3.29	2.16	3.95	5.61	.80	1.52	1.46	1.98	3.72	2.544
August	2.71	2.22	1.87	3.77	3.42	4.42	2.39	2.22	3.95	2.02	2.899
September..	1.43	4.14	2.46	4.44	3.02	1.37	.90	2.22	3.24	.90	2.412
October	2.23	2.35	2.67	7.62	2.13	1.81	3.25	6.36	1.96	6.59	3.697
November ..	4.35	.50	5.99	1.86	2.17	5.80	3.08	4.27	1.21	1.33	3.056
December ..	6.59	6.44	3.26	5.55	4.29	1.64	3.08	4.99	4.65	6.14	4.663
TOTALS ..	39.92	32.85	30.93	45.76	41.37	30.49	33.40	36.25	31.00	35.26	35.723

1903 Millbay Station
St Andrews Church

W.N.W

N

+ Inspected 14 VI. 03 H.R.M.



1640

RAINFALL AT Plymouth Hartley Reservoir

Lat. Lon. County of S Devon

Rain Gauge, by Observer F Howard Esq. C.E.

Taves and G. 2

Diameter ...										5	
Height										10	
Altitude ...										321 \nearrow	
Year ...	1900	1901	1902	1903	1904	1905	1906	1907	1908	1909	MEANS.
January ...										2.06	
February49	
March										5.84	
April										2.18	
May										1.00	
June										3.31	
July										4.08	
August										1.98	
September ..										.95	
October ...										7.80	
November ..										1.24	
December ...										6.79	
TOTALS ...										37.72	

Additional gauge fixed Dec 1908 The Reservoir is within the Borough
of Plymouth

RAINFALL AT Plympton Herneford Tenny's Pond

Lat. Lon. County of Devon
Rain Gauge, by Observer Rev G. L. Woolcombe

Tamar and C. - 2

Diameter ..	5										
Height	1 0										
Altitude ..	365										
Year	1900	1901	1902	1903	1904	1905	1906	1907	1908	1909	MEANS.
January ..	7.06	3.71									
February ..	7.48	1.48									
March	2.50	3.74									
April	2.41	4.84									
May	2.01	1.90									
June	4.17	2.34									
July	1.39	1.87									
August	3.83	2.94									
September..	2.24	4.57									
October	3.11	2.93									
November ..	5.04	.71									
December ..	7.80	8.56									
TOTALS ..	49.04	39.59									

1902 observer dead

RAINFALL AT *Plympton Hermerdon* *Garden*

Lat.

Lon.

County of *Devon*

Rain Gauge, by

Observer *Rev G. L. Woolcombe*

Tamar and C. - 2

Diameter ..	<i>5</i>										
Height	<i>4 0</i>										
Altitude ..	<i>360</i>										
Year	<i>1900</i>	<i>1901</i>	<i>1902</i>	<i>1903</i>	<i>1904</i>	<i>1905</i>	<i>1906</i>	<i>1907</i>	<i>1908</i>	<i>1909</i>	MEANS.
January ..	<i>7.30</i>	<i>3.87</i>									
February ..	<i>7.54</i>	<i>1.45</i>									
March	<i>2.51</i>	<i>3.65</i>									
April	<i>2.30</i>	<i>4.57</i>									
May	<i>2.20</i>	<i>2.33</i>									
June	<i>4.34</i>	<i>2.40</i>									
July	<i>1.22</i>	<i>1.82</i>									
August	<i>3.62</i>	<i>3.07</i>									
September ..	<i>1.67</i>	<i>4.88</i>									
October	<i>2.96</i>	<i>2.53</i>									
November ..	<i>4.87</i>	<i>.62</i>									
December ..	<i>6.80</i>	<i>8.02</i>									
TOTALS ..	<i>47.33</i>	<i>39.21</i>									

1902 Observer Dead

RAINFALL AT Plympton Leigham

Lat. _____ Lon. _____ County of S Devon

~~Standard~~ Rain Gauge, by N+3 Observer Vere Chabonadeley Esq
Tamar and G. - 2 Chabonadeley

Diameter ...									5	5	
Height									10	10	
Altitude ...									50	50	
Year ...	1900	1901	1902	1903	1904	1905	1906	1907	1908	1909	MEANS.
January ...									2.30	2.09	
February ...									3.03	.55	
March									4.50	6.52	
April									3.41	2.09	
May									2.15	.99	
June61	3.58	
July									2.52	4.22	
August									3.43	2.18	
September ..									2.91	1.17	
October ...									1.93	8.37	
November ..									1.65	1.21	
December ...									5.41	7.34	
TOTALS ...									33.85	40.31	

Egg Buckland Church $1\frac{1}{2}$ miles
 Marsh Mills Station $1\frac{1}{4}$

1908 recd. 2. VII 10. entd. 21. V. 12

1641/5

RAINFALL AT Lee Moor Clay Works *Haugh*

Lat. Lon. County of Devon

Rain Gauge, by Observer J Martin Esq

Weekly. Tamar and C. - 2

Diameter ..	8										
Height	1 6										
Altitude ..	950 T										
Year	1900	1901	1902	1903	1904	1905	1906	1907	1908	1909	MEANS.
January ...	9.18	5.06	3.86	6.48	10.04	3.22	11.42	3.00	[*] 347	3.05	
February ...	9.49	1.65	2.85	3.70	9.00	1.80	6.70	3.23	438	.74	
March	3.25	4.85	4.10	8.67	3.43	9.09	2.30	2.17	644	8.47	
April	2.00	6.01	3.27	2.69	3.21	4.07	1.54	8.22	441	3.37	
May	3.02	2.37	2.63	4.22	5.43	1.23	6.77	4.83	375	1.83	
June	6.41	3.28	3.97	1.72	2.33	3.54	2.23	5.95	105	3.32	
July	2.00	1.87	3.56	6.84	8.03	1.70	2.32	2.94	402	6.34	
August	5.06	4.42	4.29	6.52	4.54	7.32	4.62	4.30	589	3.41	
September ..	2.50	5.65	2.59	5.69	4.78	2.70	1.71	3.05	402	2.72	
October	3.96	4.70	5.32	13.28	3.62	2.91	8.33	10.66	343	13.80	
November ...	7.55	.95	8.35	4.38	3.12	9.05	5.30	5.68	305	1.90	
December ...	11.36	10.82	4.94	8.33	6.73	2.50	4.35	8.12	679	11.30	
TOTALS ...	65.78	51.63	49.73	72.52	64.26	49.13	57.59	62.15	50.70	60.25	58.374

1903 Cornwood Station 3 m N
30/7/64 * Monthly values assessed on piecemeal basis
from Bickley Robinson Res. reads

RAINFALL AT Bickley Roborough Reservoir

Lat.

Lon.

County of S. Devon

Mountain

Rain Gauge, by N + 3/4

Observer F. Howarth Esq. C.E.

Tanner and Co. - 2

Diameter ..	5										
Height	1 0										
Altitude ..	550 ft										
Year	1900	1901	1902	1903	1904	1905	1906	1907	1908	1909	MEANS.
January ..	7.69	3.10	2.49	5.25	7.74	2.46	8.42	2.16	2.58	2.37	4.426
February ..	7.20	1.28	2.58	2.64	7.14	1.48	5.55	3.04	3.26	.62	3.479
March	2.55	2.98	3.29	7.21	2.55	6.25	1.75	1.42	4.79	6.69	3.948
April	2.40	4.45	2.28	2.08	2.38	3.41	1.27	6.11	3.28	2.93	3.059
May	2.35	2.10	2.04	2.93	3.90	.98	5.15	4.03	2.79	1.37	2.764
June	4.62	2.04	3.59	1.51	1.65	2.91	1.73	3.62	.78	3.39	2.584
July	2.06	1.63	2.65	5.45	6.79	1.02	2.03	2.00	2.98	4.89	3.150
August	3.88	2.78	3.66	4.99	3.63	5.43	3.65	2.61	4.38	2.34	3.735
September ..	1.85	5.08	2.34	5.66	3.32	1.58	1.43	2.19	2.98	1.55	2.798
October	2.88	3.11	3.72	10.30	2.80	2.30	6.60	8.06	2.55	9.12	5.144
November ..	5.45	.66	7.72	3.07	2.66	7.41	4.11	4.57	2.27	1.53	3.945
December ..	7.00	8.60	4.82	6.22	5.69	2.07	4.13	6.17	5.05	7.99	5.774
TOTALS ..	49.93	37.81	41.18	57.31	50.25	37.30	45.82	45.98	37.69	44.79	44.806 56.0

Bickleigh

1903 St Mary's Church, 1 1/4 miles E.S.E.

Bickleigh Station 1/2 " E.S.E.

Cottage 170 yards S.S.W.

Hub

RAINFALL AT *Pere Ferrers Rectory*

Lat. Lon. County of *S. Devon*
 Rain Gauge, by *Heath & Plymouth* Observer *Rev F. S. W. Windle*

Tamar and C. - 2

Diameter ..	<i>5</i>										
Height	<i>10</i>										
Altitude ..	<i>100</i>										
Year	<i>1900</i>	<i>1901</i>	<i>1902</i>	<i>1903</i>	<i>1904</i>	<i>1905</i>	<i>1906</i>	<i>1907</i>	<i>1908</i>	<i>1909</i>	MEANS.
January ..	<i>7.60</i>	<i>4.24</i>	<i>3.03</i>	<i>5.67</i>	<i>8.01</i>	<i>3.00</i>	<i>9.03</i>	<i>1.95</i>	<i>2.48</i>	<i>1.80</i>	<i>4.681</i>
February ..	<i>7.55</i>	<i>1.77</i>	<i>2.60</i>	<i>3.00</i>	<i>8.42</i>	<i>1.47</i>	<i>6.05</i>	<i>2.95</i>	<i>3.45</i>	<i>.59</i>	<i>3.785</i>
March	<i>2.65</i>	<i>3.47</i>	<i>3.45</i>	<i>6.77</i>	<i>2.72</i>	<i>7.30</i>	<i>1.95</i>	<i>1.39</i>	<i>5.42</i>	<i>5.54</i>	<i>4.066</i>
April	<i>2.22</i>	<i>4.76</i>	<i>2.56</i>	<i>2.12</i>	<i>2.13</i>	<i>3.70</i>	<i>1.07</i>	<i>6.32</i>	<i>3.42</i>	<i>2.81</i>	<i>3.111</i>
May	<i>2.16</i>	<i>1.91</i>	<i>2.27</i>	<i>4.13</i>	<i>3.66</i>	<i>1.00</i>	<i>4.61</i>	<i>4.33</i>	<i>2.91</i>	<i>1.34</i>	<i>2.832</i>
June	<i>4.64</i>	<i>2.05</i>	<i>3.83</i>	<i>2.96</i>	<i>1.93</i>	<i>3.02</i>	<i>1.83</i>	<i>2.85</i>	<i>.83</i>	<i>5.36</i>	<i>2.930</i>
July	<i>1.80</i>	<i>3.69</i>	<i>2.76</i>	<i>5.79</i>	<i>6.94</i>	<i>.92</i>	<i>2.02</i>	<i>2.56</i>	<i>2.83</i>	<i>3.93</i>	<i>3.324</i>
August	<i>3.22</i>	<i>2.82</i>	<i>3.37</i>	<i>5.04</i>	<i>3.83</i>	<i>5.34</i>	<i>3.81</i>	<i>2.33</i>	<i>3.80</i>	<i>1.85</i>	<i>3.541</i>
September ..	<i>1.85</i>	<i>4.82</i>	<i>3.09</i>	<i>5.24</i>	<i>3.63</i>	<i>1.70</i>	<i>1.48</i>	<i>2.08</i>	<i>2.87</i>	<i>1.07</i>	<i>2.783</i>
October	<i>3.32</i>	<i>3.91</i>	<i>3.76</i>	<i>11.02</i>	<i>2.76</i>	<i>2.00</i>	<i>7.00</i>	<i>8.21</i>	<i>2.42</i>	<i>7.41</i>	<i>5.181</i>
November ..	<i>5.78</i>	<i>.85</i>	<i>8.01</i>	<i>2.82</i>	<i>3.14</i>	<i>8.22</i>	<i>3.73</i>	<i>4.68</i>	<i>1.94</i>	<i>1.55</i>	<i>4.072</i>
December ..	<i>8.61</i>	<i>9.42</i>	<i>5.21</i>	<i>7.20</i>	<i>5.84</i>	<i>1.75</i>	<i>4.47</i>	<i>6.34</i>	<i>4.98</i>	<i>6.60</i>	<i>6.042</i>
TOTALS ..	<i>51.40</i>	<i>43.71</i>	<i>43.94</i>	<i>61.76</i>	<i>53.01</i>	<i>39.42</i>	<i>47.05</i>	<i>45.99</i>	<i>37.35</i>	<i>39.85</i>	<i>46.348</i> <i>553</i>

1903 Pere Ferrers Church 1/2 mile SE
" " Station 1/8 " NW

Only objects near. Shrubs not close.

1908 June 16 A new gauge erected same as previous on same site

Hub

RAINFALL AT

Plymstock Thornest Hoe

Lat. *50° 21' 20"*

Lon. *4° 6' 15"*

County of *Devon*

Rain Gauge, by

Observer

J Little Esq

Tamar and Co. - 2

Diameter ..		5									
Height		20									
Altitude ...		1138									
Year	1900	1901	1902	1903	1904	1905	1906	1907	1908	1909	MEANS.
January ..	6.34	3.27	1.77	4.40	5.99						
February ..	6.10	1.09	1.62	2.66	7.30						
March	2.12	3.22	2.44	5.30	1.98						
April	2.18	5.12	2.07	1.88	2.15						
May	1.71	1.61	2.26	1.86	3.95						
June	3.82	1.73	3.89	3.39	1.21						
July	1.55	2.70	2.45	4.55	6.56						
August	2.56	3.06	2.30	4.18	3.57						
September..	1.87	5.01	2.81	4.44	3.32						
October	2.90	2.77	3.31	8.49	2.76						
November ..	4.62	.69	6.18	2.00	2.28						
December ..	6.95	7.07	3.58	6.16	4.16						
TOTALS ..	42.72	37.34	34.68	49.31	45.23						

1901 Plymstock Church 1 mile E
 Shed 17 ft high 19 ft S
 1903 Trenchapel Station 3/4 mile N.W.

RAINFALL AT

Plymouth Drake's Reservoir

1636

Lat.

Lon.

County of *S. Devon*

Mountain

Rain Gauge, by *NTZ*

Observer *F. Howarth Esq. Cl.*

Tamar and Co. - 2

Diameter ..	5										
Height	10										
Altitude ..	149 π										
Year	1900	1901	1902	1903	1904	1905	1906	1907	1908	1909	MEANS.
January ..	5.67	2.74	1.82	5.16	5.82	2.27	7.07	1.47	1.97	2.02	3.601
February ..	5.94	1.33	1.74	2.28	6.78	1.17	5.21	2.33	3.01	.56	3.035
March	2.02	2.81	2.35	5.19	2.33	5.70	1.47	1.13	4.26	5.51	3.277
April	2.01	3.88	1.86	1.50	1.54	2.76	1.13	4.96	3.22	1.80	2.466
May	1.69	1.35	1.69	1.97	3.63	.86	3.94	3.40	2.07	.94	2.154
June	3.72	1.52	3.21	3.61	1.15	2.47	1.96	2.70	.49	3.12	2.395
July	1.14	3.94	1.86	4.01	5.92	.75	1.70	1.56	2.00	3.54	2.642
August	2.79	2.16	2.01	3.92	3.53	4.44	2.47	2.27	5.06	1.77	3.042
September..	1.59	4.06	2.13	4.46	3.36	1.62	.98	2.05	3.09	.81	2.415
October....	2.29	2.32	2.88	8.26	2.44	1.68	4.26	6.12	1.92	7.08	3.925
November ..	4.41	.61	5.82	1.98	1.99	6.05	3.33	4.17	1.20	1.20	3.076
December ..	6.45	7.12	3.51	5.74	4.25	1.71	3.38	5.12	5.13	6.74	4.915
TOTALS ..	39.72	33.84	30.88	48.08	42.74	31.48	36.90	37.28	33.42	35.09	36.943

1907 *Clarke Church*
Korke Station

H. H. H.

RAINFALL AT Plymouth Freedom Field

1637

Lat.

Lon.

County of S. Devon

Rain Gauge, by

Observer

H. V. Pigg Esq. C.E.

Tamar and G - 2

Diameter ..	8										
Height	0.10						1.0				
Altitude ..	208 π										
Year	1900	1901	1902	1903	1904	1905	1906	1907	1908	1909	MEANS.
January ..	6.23	3.28	1.97	5.34	6.01	2.39	7.15	1.29	2.02	2.24	
February ..	6.01	1.45	1.84	2.42	7.16	1.24	5.23	2.38	3.00	.57	
March	2.67	3.03	2.53	5.61	2.27	5.73	1.52	1.14	4.45	5.97	
April	2.27	4.16	1.99	1.64	1.64	2.85	1.13	4.91	3.39	1.90	
May	1.79	1.48	2.07	2.20	3.93	1.00	4.06	3.70	2.09	1.02	
June	3.86	1.66	3.62	3.64	1.13	2.58	2.02	2.81	.56	3.32	
July	1.48	3.95	2.35	4.23	5.99	.79	1.71	1.69	2.01	3.78	
August	3.00	2.28	2.25	4.18	3.65	4.79	2.59	2.45	4.74	1.90	
September ..	1.79	4.20	2.14	4.64	3.47	1.44	.92	2.25	3.26	.89	
October	2.61	2.57	3.16	8.98	2.32	1.73	4.45	6.73	2.20	7.32	
November ..	5.18	.60	6.01	2.19	2.17	5.97	3.32	4.18	1.26	1.27	
December ..	6.99	7.11	4.04	5.95	4.70	1.81	3.73	5.46	5.33	6.72	
TOTALS ..	43.88	35.77	33.97	51.02	44.44	32.32	37.83	38.99	34.31	36.90	

1903 Fairy Station

S.S.W

St. James Church

S.S.W

1907-9 recd 5.IV.11 entd 21.V.12

RAINFALL AT *Devonport Rowden Reservoir*

Lat.

Lon.

County of *S. Devon*

Rain Gauge, by

Observer *H. Francis Esq. C.E.*

Tamar and G-2

H. Lillinap Esq. C.E.

Diameter ..	5										
Height	10										
Altitude ..	2017										
Year	1900	1901	1902	1903	1904	1905	1906	1907	1908	1909	MEANS.
January ..	5.17	2.41	1.47	4.56	4.88	1.95	6.34	1.27	1.23	1.74	3.102
February ..	5.34	1.20	1.83	1.61	6.15	.94	4.59	1.96	2.46	.48	2.656
March	2.18	2.45	2.27	4.79	1.99	5.07	1.29	.94	4.09	5.14	3.021
April	2.02	3.93	2.03	1.52	1.41	2.67	1.08	4.90	3.19	1.79	2.454
May	1.61	1.61	1.68	2.19	3.27	.82	3.61	2.85	1.86	.96	2.046
June	3.67	1.47	2.53	3.64	1.15	2.38	1.76	2.36	.47	3.30	2.273
July	1.08	2.97	2.34	4.37	5.46	.67	1.46	1.42	1.85	3.21	2.483
August	2.67	2.14	2.06	3.93	3.45	3.81	2.39	1.92	4.16	1.69	2.822
September ..	1.41	4.17	2.69	4.25	2.62	1.18	.91	1.85	2.89	.99	2.296
October	2.06	2.25	2.49	7.59	2.47	1.37	4.05	5.76	1.53	6.20	3.577
November ..	4.17	.42	5.84	1.81	1.91	5.58	2.07	4.02	1.09	.94	2.785
December ..	5.49	6.15	3.29	5.07	3.66	1.41	2.91	4.25	4.83	5.61	4.267
TOTALS ..	36.87	31.17	30.52	45.33	38.42	27.85	32.46	33.50	29.65	32.05	33.82

1906 Stoke Church
Devonport Station

H. L.

RAINFALL AT Revelstoke Membland

Lat.

Lon.

County of Dorset & Devon

Rain Gauge, by

Observer Mr G. Baker

Em and G - 3.

Diameter ..	5										
Height	1 0										
Altitude ..	180										
Year	1900	1901	1902	1903	1904	1905	1906	1907	1908	1909	MEANS.
January ..	5.56	3.96	2.03	4.31	5.80	2.47	6.85	1.66	1.04	2.16	3.584
February ..	(5.60)	.90	2.27	2.52	6.60	1.11	4.50	2.15	2.88	.53	2.906
March	2.10	3.44	3.00	5.13	2.34	5.72	1.82	1.30	4.45	5.37	3.467
April	1.94	4.94	2.07	2.01	1.71	3.07	2.29	6.25	3.07	2.14	2.949
May	1.85	1.52	2.40	1.70	3.23	.80	3.82	3.86	2.37	1.18	2.273
June	3.85	2.59	3.36	1.36	1.52	3.76	1.62	2.84	.35	2.15	2.340
July98	1.36	2.80	3.31	5.19	.66	1.87	1.95	2.16	2.90	2.318
August	2.96	1.94	2.88	3.65	3.38	4.49	2.07	1.87	3.22	2.57	2.903
September ..	1.68	3.99	2.71	4.06	2.30	1.83	1.58	2.14	3.39	1.04	2.472
October	2.49	1.98	3.75	7.90	3.22	1.51	4.10	6.55	3.28	6.73	4.151
November ..	4.97	.51	4.31	2.00	2.07	5.22	3.34	4.16	1.66	1.47	2.971
December ..	6.70	7.31	3.63	6.12	3.79	2.01	2.68	6.22	5.76	6.62	5.084
TOTALS ..	40.68	34.44	35.21	44.07	41.15	32.65	36.54	40.95	33.63	34.86	37.418

1900 February Snow estimated

1901 St Peter's Church ^{Revelstoke} 1 1/2 mile S.W

1903 Yealington Station G.W. 3 1/2 miles N

1904 Plant frame 3 ft high 6 ft N.

M.B.

RAINFALL AT East Allington Fallapit

Lat. Lon. County of S Devon

Rain Gauge, by NH3 Observer W. H. Tucker Esq
Em and G -3 for Lord Ashcombe

Diameter ...									5		
Height									10		
Altitude ...									350		
Year ...	1900	1901	1902	1903	1904	1905	1906	1907	1908	1909	MEANS.
January ...									2.61	2.47	
February ...									2.98	.69	
March									4.51	7.56	
April									3.21	2.58	
May									2.52	1.40	
June									1.39	3.21	
July									2.94	2.20	
August									3.68	2.68	
September ..									3.58	1.95	
October ...									2.44	11.00	
November ..									2.05	1.99	
December ...									7.99	10.08	
TOTALS ...									39.90	47.81	

1908 S1 Andrew Ch 1/2 mile E
 Loddiswell Station 3 miles W

RAINFALL AT Stoke Fleming Dartmouth

Lat.

Lon.

County of S Devon

Partial Assistant

Rain Gauge, by

Observer

Charles F. Kelly

Em and C. - 3.

Diameter ..								5			
Height								0 9			
Altitude ..								356		11	
Year	1900	1901	1902	1903	1904	1905	1906	1907	1908	1909	MEANS.
January ..									1.87	2.33	
February .									2.38	.55	
March								1.18	3.79	6.45	
April								5.33	3.01	2.05	
May								4.20	2.16	1.10	
June								2.53	.96	4.04	
July								1.59	2.19	2.83	
August								2.01	2.99	2.38	
September..								1.93	3.46	2.25	
October								10.42	2.15	9.25	
November ..								4.08	1.14	1.85	
December ..								4.92	6.34	7.37	
TOTALS ..									32.44	42.45	

1907 Stoke Fleming Church 1100 ft SW
Dartmouth Station 2 1/2 miles NE
Thermometer screen 4 ft high 5 ft N
Fence 3' 3" high 17 ft N
Trees 70-130 ft ETW

RAINFALL AT *Dartmouth Redlap House*

Lat.

Lon.

County of *Devon*

Rain Gauge, by

Observer *L Karslake Esq*

Gunn and Co. - 3.

Diameter ..	5										
Height	1 1										
Altitude ..	220 T										
Year	1900	1901	1902	1903	1904	1905	1906	1907	1908	1909	MEANS.
January ..	4.94	2.67	1.86	3.78	5.45	1.43	6.54	1.47	1.56	1.85	3.155
February ..	5.78	1.24	1.57	2.00	5.31	.83	3.95	1.55	2.14	.46	2.483
March	2.27	3.93	2.43	4.14	1.85	5.62	1.53	.91	3.54	5.97	3.219
April	1.89	4.35	1.86	1.84	1.27	2.47	.82	4.50	2.84	1.90	2.374
May	1.72	1.36	1.67	1.66	3.16	.75	2.69	3.91	1.81	1.18	1.991
June	3.38	1.06	2.74	1.94	1.35	3.85	1.44	2.25	.96	3.71	2.268
July57	1.10	1.68	3.47	5.27	.50	.92	1.47	1.84	2.73	1.955
August	1.46	1.39	3.15	4.65	3.37	3.25	1.11	1.42	2.69	2.31	2.480
September ..	1.42	4.06	2.54	3.49	2.12	2.72	.83	1.87	3.38	2.10	2.453
October	1.89	1.88	3.58	4.80	2.75	2.44	3.93	9.81	2.12	7.92	4.112
November ..	3.22	.81	3.70	1.60	1.89	4.94	4.54	3.89	87	.79	2.625
December ..	6.50	7.62	3.07	3.91	3.20	1.36	1.81	4.16	5.61	(6.69)	4.393
TOTALS ..	35.04	31.47	29.85	37.28	36.99	30.16	30.11	37.21	29.36	(37.61)	33.508 54.4

1900 *Stoke Fleming Church* 1 mile W

1906 *Knigswear Station* 2 1/4 " NE

Flagstaff 35 ft high 16 ft N

1909 1.000 added in Dec for loss by S blowing over.

Hubs

RAINFALL AT *Brixton Kitley Gardens Plymouth*

Lat..... Lon..... County of *S. Devon*

Rain Gauge, by..... Observer *Mr G. Matthews*

Ern and Co.-3.

Diameter ..			8								
Height			1 0								
Altitude ..			50								
Year	1900	1901	1902	1903	1904	1905	1906	1907	1908	1909	MEANS.
January ..			# 2.15	4.43							
February .			2.12	2.86							
March			2.44	5.65							
April			1.84	1.92							
May			1.61	1.92							
June			3.24	.95							
July			3.00	4.30							
August			2.99	4.48							
September..			2.48	4.31							
October....			3.31	8.42							
November..			5.29	2.88							
December ..			3.68	6.63							
TOTALS ..			34.15	48.75							

1903 Brixton R^d Station G.W.R

RAINFALL AT

Stode Errington

Lat.

Lon.

County of

Devonshire

Rain Gauge, by

Observer

H. G. Hawker Esq.

Err and G - 3.

Diameter ..					5						
Height					10						
Altitude ..					125				100		
Year	1900	1901	1902	1903	1904	1905	1906	1907	1908	1909	MEANS.
January ..						2.25	7.67	1.87	1.91	1.97	
February .						1.01	5.47	2.25	2.78	.60	
March						6.32	1.64	1.24	4.36	7.06	
April						3.11	1.10	6.13	2.71	2.01	
May86	4.29	4.50	2.19	.95	
June						3.11	1.95	3.83	1.16	2.92	
July64	1.43	1.86	2.35	4.59	
August						3.09	4.98	2.09	2.37	3.30	2.28
September..						3.29	1.58	1.08	2.32	2.75	1.45
October						2.84	2.27	5.06	7.74	1.86	8.22
November ..						2.43	5.44	4.06	4.32	1.68	1.72
December ..						3.70	1.88	3.48	7.33	5.81	7.49
TOTALS ..						33.45	39.32	45.76	32.86	41.26	

10 0

Errington Church

1/2 mile SW

Toybridge Station

3 1/2

NW

House

300 yards

N

12 ft

E + S

1906 No gauge moved 15 ft

SW

was some distance

S + S.W.

1/4 m. SE. of g. at Thornham

RAINFALL AT Ermington Thornham

Lat.

Lon.

County of S. Devon

Rain Gauge, by Watson & Co.

Observer C. L. Pearce

obs. at 8 am

Ern and Co. - 3

Diameter ..								5			
Height								13			
Altitude ..								71			
Year	1900	1901	1902	1903	1904	1905	1906	1907	1908	1909	MEANS.
January ..								1.99	2.62	2.22	
February .								2.64	3.30	.62	
March								1.46	4.86	7.80	
April								6.71	3.04	2.38	
May								4.72	2.60	1.16	
June								3.90	1.12	2.78	
July								2.59	2.65	4.87	
August								2.00	3.92	2.31	
September..								2.53	3.06	1.59	
October								8.52	2.01	8.94	
November ..								4.60	1.88	1.72	
December ..								7.72	6.45	8.52	
TOTALS ..								49.38	37.51	44.91	

1907 Ermington Church 3/4 miles S

Inybridge Station 2 1/2 " N

Stone Chestnut Tree 60 ft high 27 ft SE

1/4 m. NW. of g. at Strode

RAINFALL AT

Kingsbidge Collapit Creek

Lat.

Lon.

County of S. Devon

Rain Gauge, by

Observer Ashley A. Tronde Esq. C.M.G.

E. and C. - 3.

Diameter ..							5				
Height							1 6				
Altitude ..							50 ft				
Year	1900	1901	1902	1903	1904	1905	1906	1907	1908	1909	MEANS.
January ..							5.60	1.30	1.48	2.24	
February ..							4.49	1.47	2.12	.53	
March							1.75	.93	3.32	6.20	
April95	5.40	3.15	1.87	
May							3.24	3.81	1.77	.82	
June							1.45	2.27	.92	3.20	
July							1.30	1.75	2.00	2.79	
August							1.25	2.05	2.91	2.26	
September..							1.09	1.71	3.00	1.52	
October....							4.93	9.06	2.14	7.24	
November..							3.62	4.00	1.29	1.51	
December ..							2.78	7.07	6.43	6.05	
TOTALS ..							32.35	40.82	30.53	36.23	

1906 W Alvington Church 1 1/2 miles N
Kingsbidge Station 1 3/4 " N+E
Gauge "practically without shadow"

RAINFALL AT Kingsbridge Westcombe

Lat. Lon. County of S. Devon

Rain Gauge, by Observer J. W. Latham Esq.

Ern and Co - 3.

Diameter ..		5									
Height		1 0									
Altitude ..		100									
Year	1900	1901	1902	1903	1904	1905	1906	1907	1908	1909	MEANS.
January ..			2.21	4.35	6.72	1.94	8.44	1.98	1.96	2.83	
February ..			2.01	2.50	6.76	.96	5.69	1.91	2.50	.52	
March			3.37	4.33	3.43	6.07	2.00	1.28	4.26	7.06	
April			2.33	2.50	1.75	2.84	.98	6.53	3.56	2.15	
May			2.33	1.68	3.80	.91	4.83	4.57	2.12	1.04	
June			2.68	1.32	1.30	3.74	1.57	3.05	1.08	3.76	
July		#	2.82	2.29	3.75	5.74	.65	1.39	2.04	2.44	3.98
August			1.82	3.06	4.24	3.07	5.61	2.34	2.44	3.24	2.39
September ..			5.12	2.62	4.25	3.41	2.99	1.33	2.34	3.40	1.77
October			2.38	5.01	8.16	3.61	2.18	6.32	12.30	2.24	9.20
November ..			.40	5.51	2.23	2.24	6.16	5.04	4.87	1.54	1.74
December ..			8.35	3.77	5.77	4.43	2.15	3.75	8.40	7.63	7.85
TOTALS ..			37.19	45.08	46.26	36.20	43.68	51.71	35.97	44.29	

1901 Kingsbridge Church 400 yards S
Wall 6 ft high 11 ft W

RAINFALL AT Start Bay Slapton

Lat.

Lon.

County of S. Devon

Rain Gauge, by N43

Observer Horace G Morganley

Ern and Co. - 3

Diameter ..					5						
Height					10						
Altitude ..					-	130					
Year	1900	1901	1902	1903	1904	1905	1906	1907	1908	1909	MEANS.
January ..											
February ..					7.05	2.02	8.35	1.90	2.19	2.50	
March					6.33	.86	5.30	2.12	2.24	.51	
April					2.48	6.20	2.01	1.40	4.28	6.50	
May					1.81	2.74	.98	5.99	2.98	1.63	
June					3.73	1.00	3.96	4.35	2.27	1.00	
July					1.51	3.53	1.64	3.19	1.36	3.07	
August					5.33	.62	1.08	2.08	2.56	3.39	
September..					2.84	4.63	1.71	2.04	3.13	3.01	
October....					3.00	2.88	1.29	2.49	3.91	2.21	
November..					3.26	2.35	5.13	9.28	1.96	9.23	
December ..					2.43	5.73	4.66	4.38	1.40	.95	
					4.02	1.71	2.91	6.17	7.02	7.31	
TOTALS ..					43.79	34.27	39.02	45.39	35.30	41.31	

J M m n n n n

1905 Slapton Burch 1 mile S.S.E
 Kingsbridge Station 5 1/2 " W.S.W
 Row bushes 17 ft high 3 ft N

RAINFALL AT

Springfield Salcombe

Lat.

Lon.

County of S Devonshire

Rain Gauge, by

Observer Dr A Pearce

Erm and Co. - 3

Diameter ...											
Height											
Altitude ...											
Year ...	1900	1901	1902	1903	1904	1905	1906	1907	1908	1909	MEANS.
January ...		3.48	1.62	3.84	4.99	1.84	6.00	1.35	1.46	2.30	
February ...		1.64	2.04	3.08	6.44	.69	4.70	1.60	2.26	.61	
March		3.83	2.55	3.78	2.63	5.26	1.59	1.02	3.73	6.12	
April		5.00	2.06	2.52	1.30	2.87	.95	5.67	2.46	1.77	
May		1.02	2.35	1.52	3.32	.26	3.30	3.56	1.79	1.20	
June		1.52	2.74	1.46	1.12	3.97	1.39	1.75	.83	3.35	
July		1.51	2.03	3.04	5.94	.59	1.42	2.15	2.04	2.72	
August		1.60	3.04	3.73	2.74	4.03	1.43	1.86	2.16	2.34	
September ..		4.36	2.50	3.60	2.39	2.81	1.10	1.60	3.04	1.68	
October ...		2.71	5.03	6.54	3.06	2.24	4.70	8.79	2.08	8.25	
November ..		.64	4.60	2.08	1.88	4.27	3.69	4.57	1.42	1.37	
December ...		7.75	3.16	5.29	3.88	1.79	2.78	6.92	6.81	5.82	
TOTALS ...		35.06	33.72	40.48	39.69	30.62	33.05	40.84	30.08	37.53	

Copy from Dailies 25.10.12 - recd. TX. 1912

RAINFALL AT *Salcombe, Holm Leigh*

Lat.

Lon.

County of *S Devonshire*

Rain Gauge, by

Observer *The Royal Meteor Soc*

Em and Co -3

Dr J Twining

Diameter ..				5							
Height				1 0							
Altitude ..				111				137			
Year	1900	1901	1902	1903	1904	1905	1906	1907	1908	1909	MEANS.
January ..			2.22	3.49	4.76	1.72	6.76	1.41	1.58	2.32	
February .			1.74	2.33	5.96	.77	4.96	1.91	2.40	.63	
March			2.76	3.98	2.33	5.22	1.77	1.23	4.08	6.18	
April			1.90	2.02	1.51	2.36	.96	5.98	2.44	1.91	
May			1.86	1.47	3.27	.64	3.59	3.68	2.13	1.13	
June			2.72	1.53	1.12	3.73	1.35	2.39	.87	3.22	
July			1.88	3.05	5.69	.60	1.42	2.07	2.29	3.12	
August			3.08	3.84	2.76	4.13	1.57	1.96	3.07	2.40	
September..			2.44	3.53	2.39	2.92	1.18	1.70	3.20	1.65	
October			4.03	6.25	3.19	2.38	5.15	9.04	2.01	7.91	
November ..			4.17	2.05	1.97	5.11	4.19	4.70	1.59	1.45	
December ..			2.98	4.52	3.66	1.92	2.91	7.13	7.22	6.34	
TOTALS ..			31.78	38.06	38.61	31.50	35.81	43.20	32.88	38.26	

RAINFALL AT *Salcombe Shadycombe*

Lat.

Lon.

County of *S. Devonshire*

Rain Gauge, by

Observer. *Mr T Langmead*

East and Co. - 3.

Diameter ..	8										
Height	1 2										
Altitude ..	20										
Year	1900	1901	1902	1903	1904	1905	1906	1907	1908	1909	MEANS.
January ..	6.90	3.00	1.91								
February ..	7.66	1.36	2.03								
March	1.80	4.98	3.11								
April	1.97	5.57	2.08								
May	2.45	1.10	2.56								
June	4.09	1.47	2.77								
July57	2.01	1.90								
August	2.39	1.61	2.73								
September ..	1.92	4.50	2.31								
October	2.88	2.79	3.71								
November ..	4.01	.42	3.94								
December ..	8.11	8.33	3.04								
TOTALS ..	44.75	37.14	32.09								

1901 Salcombe Church 100 yards S.E.
House 30 ft high 20 ft W

RAINFALL AT South Huish

Lat. Lon. County of S Devon

Howard Rain Gauge, by Observer W Balkwill Esq

Em and Co. - 3

Diameter ..	5										
Height	5 6										
Altitude ..	68 T										
Year	1900	1901	1902	1903	1904	1905	1906	1907	1908	1909	MEANS.
January ..	5.40	2.72	2.20	4.14	5.95	2.13	6.06	1.63	1.42	2.23	3.388
February ..	5.98	1.43	1.77	2.05	6.20	.73	6.03	1.58	2.29	62	2.768
March	1.76	3.66	2.53	4.40	2.42	5.20	1.79	1.35	4.18	6.72	3.401
April	1.80	4.19	2.04	1.94	1.41	2.40	1.09	5.42	3.14	2.00	2.543
May	1.83	1.27	2.22	1.64	3.37	.51	3.75	3.59	1.97	1.01	2.116
June	1.69	1.31	2.49	1.31	1.11	3.60	1.48	2.34	.96	3.23	1.952
July68	1.83	1.91	3.17	5.19	.51	1.52	1.70	2.02	3.46	2.199
August	2.17	1.79	2.65	3.87	3.20	4.56	1.61	1.41	3.38	2.09	2.673
September ..	1.48	4.70	2.74	4.45	2.28	2.76	1.20	2.17	3.18	1.63	2.659
October	2.31	2.16	4.04	7.03	2.85	1.94	4.83	8.25	2.29	7.98	4.368
November ..	3.66	.56	4.78	1.83	1.93	5.19	3.93	4.42	1.60	1.55	2.945
December ..	7.04	7.43	3.11	5.28	4.09	1.59	3.24	7.85	6.30	7.19	5.312
TOTALS ..	35.80	33.05	32.48	41.11	40.00	31.12	35.53	41.71	32.73	39.71	36.324

1900 South Huish Church 1/2 mile SW
 Trees 40 ft high 200 ft SE
 1903 Kingsbridge Station 4 miles E

HWG

1708/1

RAINFALL AT *Dartmoor Lowsic Valley*

Lat. Lon. County of *Devon*

Rain Gauge, by Observer *H. Francis Esq. Ch.*

Dart - 4 *F. W. Lelup Esq. Ch.*

Diameter ..	8										
Height	1 6										
Altitude ..	1352 ft										
Year	1900	1901	1902	1903	1904	1905	1906	1907	1908	1909	MEANS.
January ..	11.25	7.70	5.70	8.00	11.45	4.05	13.40	2.80	4.10	4.65	7.310
February ..	9.80	.50	3.10	5.30	10.70	3.90	6.95	4.67	5.08	1.40	5.140
March	2.45	5.30	6.55	13.70	3.00	11.00	4.70	3.35	4.75	5.50	6.030
April	3.50	7.10	2.95	3.40	4.90	4.45	2.25	7.65	3.77	4.50	4.447
May	3.95	2.60	3.20	2.60	5.90	1.50	6.50	5.98	5.82	4.70	4.575
June	7.00	2.80	6.65	2.20	2.10	4.00	1.60	7.03	1.50	3.10	3.798
July	2.25	1.60	4.45	5.95	6.65	1.45	.98	2.87	6.54	6.50	3.924
August	5.10	5.30	5.85	7.95	4.75	7.15	6.31	5.40	6.15	4.20	5.816
September ..	3.55	5.70	2.95	7.20	4.70	3.00	1.70	1.90	4.75	2.90	3.835
October	4.50	5.00	6.20	17.15	4.80	6.10	10.47	8.10	1.80	14.00	7.812
November ..	8.10	2.20	8.30	6.15	4.95	8.30	5.95	6.40	4.35	1.90	5.660
December ..	14.20	14.10	7.90	9.05	7.60	3.30	7.52	9.67	5.90	10.70	8.994
TOTALS ..	75.65	59.90	63.80	88.65	71.50	58.20	68.33	65.82	54.51	64.05	67.04

1906 *Princeton Church*

+ Inspected 23. III. 03 N.R.M. on gentle slope above stream
N.B. annual values rejected from Survey Map. 1929.

RAINFALL AT *Dartmoor Black Dunsyhill Princetown N:5*

Lat. Lon. County of *S Devon*

floor Rain Gauge, by Observer *H. Francis Esq C.E.*
Dart. - 4. *W. L. Linsay Esq C.E.*

Diameter ..				8							
Height				1 0							
Altitude ..				1590 I							
Year	1900	1901	1902	1903	1904	1905	1906	1907	1908	1909	MEANS.
January ..								(2.50)	5.25	(3.15)	
February .											
March											
April											
May											
June											
July											
August											
September..											
October....											
November..											
December ..											
TOTALS ..											

1906 Princetown Church

1907 January large frozen amount estimated

1909 Jan divided from Dec 1908.

N.B. Annual values rejected from Survey Map, 1929.

+ Inspected 23.III.03 H.R.M. absolutely exposed on flat top of hill 1 1/2 ml from any higher land

RAINFALL AT *Darlmoor Beardown Tor Princetown N° 3*

Lat.

Lon.

County of *S. Devon*

Rain Gauge, by

Observer *H. Francis Esq. C.E.*

F.W. Lillie Esq. C.E.

Dart - 4.

Diameter ..				8							
Height				1 0							
Altitude ..				1550							
Year	1900	1901	1902	1903	1904	1905	1906	1907	1908	1909	MEANS.
January ..								(2.50)	4.10	2.30	
February ..					15.50		15.00	3.20	2.60	.60	
March				14.90		14.40		1.35	4.30	6.20	
April								5.90	3.08	3.10	
May				5.30	13.40			5.99	2.80	2.20	
June							13.22	3.75	1.53	2.80	
July						10.40		2.10	3.63	4.00	
August				12.00	9.90			2.70	4.60	2.60	
September..							1.65	1.38	2.60	2.00	
October				17.10			7.43	9.20	2.30	9.10	
November ..				.10	8.20	13.20	4.27	4.50	2.30	2.00	
December ..				11.10			4.20	4.10	4.30	6.10	
TOTALS ..			46.80	60.50	47.00	38.00	45.77	(46.66)	38.14	43.00	

✱

+ 1902 annual total used from Plymouth Corps 2.23.

1906 Princetown Church

1907 Jan. 9. frozen, amount estimated.

N.B. Annual values rejected from Survey Map, 1929.

+ Inspected 23.III.03 H.R.M. Not quite on summit of col. near the W. side great rush of wind.

RAINFALL AT *Dartmoor White Tor Princetown* No. 1

Lat. Lon. County of *S Devon*

Rain Gauge, by Observer *H. Francis Esq. C.E.*

Dart - 4. *J. Williams Esq. C.E.*

Diameter ..				8							
Height				1 0							
Altitude ..				1640 <i>I</i>							
Year	1900	1901	1902	1903	1904	1905	1906	1907	1908	1909	MEANS.
January ..								(2.50)	4.80	2.75	
February .						(12.95)					
March				17.40	17.70	15.95	15.80	3.50	2.80	.70	
April						(3.00)		1.60	4.65	6.70	
May				5.40	14.10			5.68	3.05	5.80	
June							12.00				
July						11.20		4.10	1.62	2.60	
August				11.50				2.50	4.20	4.20	
September..				(5.50)	(11.85)			2.45	4.90	3.00	
October....				(13.20)	9.85	(17.0)	1.48	1.40	2.40	2.20	
November ..				(18.70)	(2.00)		7.80	9.30	2.40	10.40	
December ..				.10	8.60	13.70	4.25	4.40	2.70	2.20	
				11.70		(12.00)	4.50	4.80	5.15	7.20	
TOTALS ..			49.40 [†]	64.80	50.25	40.85	45.83	(48.23)	41.62	49.85	

* apportioned by *Cornwall Valley*
Dartmoor 1922

1906 *Princetown Church*

1907 Jan. g. frozen, amount estimated.

+ 1902 annual total recd 2.23 from
Plymouth Corp.

+ Inspected
N.B. Annual values rejected from Survey Map. 1929.

RAINFALL AT *Dartmoor Devils Tor* *Princeton No 2*

Lat.

Lon.

County of *S Devon*

Rain Gauge, by

Observer *A Francis Esq C.E.*

7. W. Lillie Esq C.E.

Dart. - 4.

Diameter ..				8							
Height				1 0							
Altitude ..				1785							
Year	1900	1901	1902	1903	1904	1905	1906	1907	1908	1909	MEANS.
January ..								(2.50)	4.50	2.55	
February ..											
March				16.75	17.10	16.30	14.85	3.30	2.70	.80	
April								1.60	4.40	6.40	
May								6.30	3.10	4.20	
June				5.30	15.20			2.10	3.12	2.30	
July							13.25	4.10	1.65	2.50	
August								2.20	4.10	4.30	
September ..				12.70	10.40			2.00	5.10	3.20	
October				18.40			1.60	1.40	3.05	2.40	
November ..				.10	8.20	14.40	8.60	9.20	2.70	10.50	
December ..				11.50			4.20	5.30	2.70	2.20	
TOTALS ..			49.13 [†]	64.75	50.90	41.20	46.80	(44.50)	41.87	47.75	

+ 1902 recd from Plymouth
Co. 2.23

1906 *Princeton Church*

gan.

1907, g. frozen, amount estimated.

N.B. Annual values rejected from Survey Map, 1929

+ Inspected 23.iii.03 4 P.M. on flat topped hill - much steeper side than Black Dunsdale, otherwise much alike.

RAINFALL AT *Dartmoor Cowsic Head Princetown No. 4*

Lat. Lon. County of *S. Devon*

Rain Gauge, by

Observer

H. Francis Esq. C.E.

F. W. Lillie Esq. C.E.

Dart - 4

Diameter ..				8							
Height				1 0							
Altitude ..				1580							
Year	1900	1901	1902	1903	1904	1905	1906	1907	1908	1909	MEANS.
January ..								(3.00)	6.25	3.45	
February ..					19.80	(15.35)	15.70	4.50	3.95	.90	
March				21.95		19.10		4.30	6.10	7.80	
April						(3.75)		6.90	3.80	5.20	
May				6.20	19.80			7.50	4.35	2.60	
June							16.30	7.40	1.80	2.80	
July						12.25		3.20	8.60	4.30	
August				15.30	12.50			4.00	6.70	3.70	
September..				(5.50)	(10.00)	(2.00)	1.90	1.60	3.40	2.90	
October				(13.55)	*						
				19.05	(2.50)		10.40	10.50	2.80	13.00	
November ..						*					
				.15	11.10	14.70	5.10	6.40	4.00	2.80	
December ..				13.60		(12.70)	5.48	6.25	6.45	8.80	
TOTALS ..			+	58.50	76.25	63.20	46.05	54.88	(65.55)	58.20	58.25

* Rainfall apportioned by Cowsic Valley (Dartmoor 1522)

1904 the Rainfall of the first two quarters probably exceeded the capacity of the gauge

1906 Princetown Church

+ 1902 read from Plymouth Corp. 2.23.

1907 Jan - 9. frozen. amount estimated

N.B. Annual values rejected from Survey Map. 1929.

+ Inspected 23.iii.03. Site flat - upper pt. of valley. Steep slope down to N. & general 'saucer' all round. Good site

RAINFALL AT *Princetown*

Lat. Lon. County of *S. Devon*
Zinc float Rain Gauge, by *Casella* Observer *H. Francis Esq. C.E.*
Dait-4. *m w Lee*

Diameter ..				5			8				
Height				1 0			1 6				
Altitude ..				1390							
Year	1900	1901	1902	1903	1904	1905	1906	1907	1908	1909	MEANS.
January ..				8.50	14.80	4.20	15.95	4.50	6.50		
February .				6.45	12.25	3.95	8.15	4.90	5.50		
March				16.85	4.65	12.85	4.20	3.95	8.65		
April				3.45	6.25	5.90	2.50	9.65	4.80		
May				3.00	6.85	2.50	7.55	7.45	5.25		
June				2.15	2.85	3.85	2.05	7.60	1.50		
July				6.65	8.25	1.80	2.75	4.60	6.85		
August				9.00	5.00	7.95	6.90	5.60	9.05		
September..				7.65	5.75	3.70	1.95	2.60	4.15		
October				20.05	4.95	5.80	13.85	11.30	2.75		
November ..				6.65	5.06	10.15	7.40	7.35	5.55		
December ..				12.00	8.95	4.20	7.05	12.20	8.95		
TOTALS ..				102.40	85.61	66.85	80.30	81.70	69.50		

1906 Princetown Church $\frac{1}{4}$ mile W
 " Station 300 yards W
 Hedge 6 ft high 20 ft S.W.

+ 23. III. 03 H.P.M. S. in back garden-fence 4'6" high 18' distant.

RAINFALL AT *Princetown North Hessary Tor No. 1 gauge*

Lat.

Lon.

County of *Devon*

Mountain Rain Gauge, by *N+Z*

Observer *F. Howarth Esq. C.E.*

Dart. -4

Diameter ..	5										
Height	10										
Altitude ..	1625										
Year	1900	1901	1902	1903	1904	1905	1906	1907	1908	1909	MEANS.
January ..	8.18	6.54	(3.42)	6.35	(9.30)	2.80	10.35	2.65	3.50	3.40	
February ..	8.25	2.11	2.25	4.70	7.45	2.55	2.35	2.72	3.85	.75	
March	2.65		4.70	6.20	2.30	7.95	2.55	2.44	4.98	7.70	
April	3.08	5.42	2.90	3.15	4.90	5.10	1.70	7.15	3.15	4.17	
May	3.35	2.33	3.05	1.70	(4.72)	.85	5.31	5.50	3.45	2.65	
June	5.58	2.82	4.60	1.70	2.00	2.80	1.90	5.20	1.32	3.35	
July	2.72		4.20	5.75	7.00	1.20	2.30	3.46	5.20	6.13	
August	3.91	.70	5.75	5.40	4.15	5.70	5.23	4.40	(5.85)	4.75	
September ..	2.87	5.45	2.90	(5.60)	3.75	2.60	1.38	1.79	(3.05)	2.65	
October	4.70	2.60	5.05	13.30	3.80	3.40	9.52	10.15	(2.61)	13.10	
November ..	5.85	1.32	7.55	4.33	3.80	7.50	5.12	5.65	(3.24)	2.32	
December ..	(9.52)	10.15	5.10	7.72	6.40	2.75	4.78	7.45	6.05	8.50	
TOTALS ..	(60.66)	(49.31) ⁺	(51.47)	(65.90)	59.57	45.20	52.49	58.56	(46.25)	59.47	

+ annual total 1901 from Plymouth Cooper 2.23

1900 December estimated

1901 August September October, November & December gauge tampered with

1902 January estimated

1903 St Michael's Church 1/2 mile E.S.E

Princetown Station 2/3 . S.E

September gauge tampered with 5.60 estimated

1904 Jan + May gauge tampered with values estimated

1908 Aug - Nov gauge tampered with values estimated

N.B. Annual values rejected from Survey Map. 1929.

RAINFALL AT *North Hessary Tor No 2*

Lat.

Lon.

County of *Devon*

Mountain

Rain Gauge, by *N42*

Observer

F Howarth Esq C.E.

Dart - 4.

Diameter ..			5								
Height			1 0								
Altitude ..							1502				
Year	1900	1901	1902	1903	1904	1905	1906	1907	1908	1909	MEANS.
January ..			3.20				9.93	3.10	4.20	3.30	
February .			.90				3.15	3.46	4.20	95	
March			4.30				2.85	2.55	5.20	7.55	
April			2.50				1.85	7.32	3.50	4.00	
May			3.00				4.90	5.15	3.30	2.50	
June			3.70				1.90	5.55	1.25	3.46	
July			2.15				2.33	3.30	4.70	5.85	
August			2.85				5.18	4.20	5.55	3.16	
September..			.90				1.25	1.60	2.95	2.75	
October....			3.90				9.35	9.00	2.10	10.75	
November..			4.15				4.82	5.15	4.07	2.45	
December ..			1.85				5.20	7.90	6.15	8.90	
TOTALS ..	35.67	43.29	33.40	41.52	54.43	44.36	52.71	58.28	47.17	55.62	

1900 1901, 1903-5 annual total recd
from Plymouth Corps 2.23

Too small

00-03 rejected (Plymouth 1923)

N. B. Annual values rejected from Survey Mar. 1929.

RAINFALL AT *Holne Moor, Ringleshepes*

Lat.

Lon.

County of *S. Devon*

Snowdon Rain Gauge, by

Observer *J. C. Hawkins, Esq. C.E.*

Dart - 4.

Diameter ...									5		
Height									1 0		
Altitude ...									11.30		
Year ...	1900	1901	1902	1903	1904	1905	1906	1907	1908	1909	MEANS.
January ...									(3.50)	3.25	
February ...									(3.50)	.97	
March									(6.50)	10.00	
April									# 4.09	5.20	
May									4.77	2.32	
June									1.15	4.05	
July									4.27	4.77	
August									9.60	2.97	
September ..									4.50	2.87	
October ...									2.27	17.82	
November ..									4.20	2.60	
December ...									7.20	11.75	
TOTALS ...									(55.55)	68.57	

1908 - grecd. 7.5.11. entd. 21.V.12

Holne Ch. 2 1/4 m. S.E.

Buckfastleigh Str. 5 m. S.E.

1908. Jan-March estimated from monthly maps.

RAINFALL AT Holne Moor Combestone Tor

Lat.

Lon.

County of

Devon

Snawdon Rain Gauge, by

Observer J. C. Hawkins, Esq. C.E.

Dart H.

Diameter ...									5		
Height									1 0		
Altitude ...									11 30		
Year ...	1900	1901	1902	1903	1904	1905	1906	1907	1908	1909	MEANS.
January ...									(3.50)	3.50	
February ...									(3.50)	1.05	
March									(6.50)	10.20	
April									*3.69	4.80	
May									4.62	2.50	
June									1.25	4.02	
July									4.37	4.57	
August									9.02	2.92	
September ..									4.00	2.82	
October ...									2.17	16.32	
November ..									4.05	2.50	
December ...									7.12	11.55	
TOTALS ...									(53.49)	66.75	

1908-9 recd. 7.1. 11. entd. 21. V. 12

Holne Ch. 2m. S.E.

Buckfastleigh Str. 5m. S.E.

1908 Jan-Mar. Estimated from maps.

RAINFALL AT *Ashburton Dolbear*

Lat.

Lon.

County of

S Devon

Symon's Snoridon Rain Gauge, ^{from} by *A+N Stiles*

Observer *Major W.W. Battiscombe*

Dart. H.

Diameter ..							5				
Height							1 0				
Altitude ..							300				
Year	1900	1901	1902	1903	1904	1905	1906	1907	1908	1909	MEANS.
January ..							9.53	2.15	2.34	2.47	
February ..							5.15	2.61	2.76	.69	
March							1.59	1.55	5.08	8.19	
April87	6.49	3.08	2.98	
May							3.02	5.47	2.36	1.20	
June							2.66	3.21	.75	4.13	
July74	1.99	2.64	2.97	
August							2.46	1.14	6.42	2.22	
September ..							1.01	1.36	2.96	1.74	
October							7.91	7.91	2.43	10.42	
November ..							4.08	5.96	1.59	1.56	
December ..							2.90	7.91	6.42	8.38	
TOTALS ..							41.92	47.75	38.83	46.95	

S D D

1906 *Ashburton Church* 5 furlongs S W by W
Station 4 S W
House 30 ft high 25 yards E

RAINFALL AT *Ashburton Druid House*

Lat. Lon. County of *S. Devon*
British Isles Rain Gauge, by *Cassella* Observer *Fabian Amery Esq*
Dart 4 *J. S. Amery Esq*

Diameter ..	5										
Height	1 0										
Altitude ...	572 T								584		
Year	1900	1901	1902	1903	1904	1905	1906	1907	1908	1909	MEANS.
January ..	7.59	5.21	2.91	6.83	9.17	2.58	11.00	2.16	2.51	2.68	5.2164
February ..	11.07	1.81	3.24	4.38	9.51	1.62	5.38	2.60	3.21	.69	4.351
March	2.89	5.00	3.12	8.72	3.30	9.17	1.75	1.42	5.47	7.99	4.883
April	1.61	5.53	2.81	2.22	2.21	3.89	.96	6.36	3.46	3.39	3.244
May	3.12	2.36	2.03	2.71	2.92	.86	3.23	5.67	2.88	1.43	2.721
June	4.54	1.59	3.00	2.70	1.75	3.79	2.61	3.71	.89	3.85	2.843
July95	2.44	3.44	4.93	5.04	.50	.78	2.73	2.83	2.83	2.647
August	2.79	2.11	3.40	5.19	3.40	4.73	2.84	1.42	6.36	2.29	3.453
September ..	2.07	4.66	3.38	5.70	2.83	2.43	1.09	1.32	3.21	2.03	2.872
October	3.94	2.51	4.00	12.98	2.82	2.45	8.20	8.53	2.88	10.60	5.891
November ..	4.75	1.35	7.44	2.97	2.60	6.92	4.44	5.88	2.17	1.83	4.035
December ..	9.66	10.36	4.99	7.18	4.71	1.87	3.48	7.94	6.21	8.38	6.478
TOTALS ..	54.98	44.93	43.76	66.51	50.26	40.81	45.76	49.74	42.08	47.99	48.682

1900 Ashburton Church 1/4 mile SE
 Shrub 18 ft high 90 ft N.W.
 1903 Ashburton Station 1/4 mile SE

H.W.

RAINFALL AT Princeton Huccaby House

Lat.

Lon.

County of S Devon

Rain Gauge, by

Observer R Burnard Esq

Part 4.

Diameter ..						5					
Height						0 11					
Altitude ..						900T					
Year	1900	1901	1902	1903	1904	1905	1906	1907	1908	1909	MEANS.
January ..						3.19	12.26	2.41	3.23	3.33	
February .						2.16	6.91	3.20	3.38	.83	
March						9.95	2.57	1.64	5.94	9.44	
April						5.51	1.33	6.58	3.36	4.48	
May						1.41	5.24	6.70	2.71	2.23	
June						3.86	1.83	4.91	1.41	3.62	
July69	1.10	3.42	3.44	4.19	
August						7.28	3.32	1.70	8.20	2.47	
September..						2.69	1.13	1.55	3.52	2.28	
October						1.95	9.24	10.53	2.53	12.52	
November ..						8.81	4.91	5.62	2.46	2.15	
December ..						2.49	4.28	9.47	5.34	8.68	
TOTALS ..						49.99	54.12	57.73	45.52	56.22	

1905 St. Raphael's Church 1/4 mile N
 Princeton Station S W
 Huccaby House 20 ft high 284 ft W

RAINFALL AT Totnes Northgate House

Lat. _____ Lon. _____ County of S Devon

Rain Gauge, by _____ Observer Horace F Lacey Esq

Dart -4-

Diameter ...									8		
Height									10		
Altitude ...											
Year ...	1900	1901	1902	1903	1904	1905	1906	1907	1908	1909	MEANS.
January ...									2.54	1.97	
February ...									2.22	.50	
March									4.28	6.78	
April									3.19	2.47	
May									2.45	1.17	
June72	3.80	
July									2.28	3.01	
August									5.19	2.20	
September ..									2.45	1.86	
October ...									2.55	9.29	
November ..									1.41	1.12	
December ...									6.08	8.23	
TOTALS ...									35.36	42.40	

1908 St Mary's Church 300 yards W
Totnes Station

N.B. annual values rejected from Survey Map. 1929.

RAINFALL AT Totnes Berry Pomeroy

Lat.

Lon.

County of

S. Devon

Rain Gauge, by

Observer

C. Bannan Esq

Dart - 4.

Diameter ..	5				5						
Height	1. 0				1 0						
Altitude ..	185				185						
Year	1900	1901	1902	1903	1904	1905	1906	1907	1908	1909	MEANS.
January ..	6.91	3.40	2.28	5.14	7.51	1.93	9.00	2.00	2.11	1.58	4.186
February ..	5.82	1.28	1.71	3.04	7.13	.99	5.22	2.37	2.26	.47	3.029
March	2.35	5.49	2.62	6.14	2.99	6.60	1.60	1.14	4.17	6.72	3.982
April	1.52	5.37	2.59	1.68	2.00	3.38	1.10	5.53	3.04	2.29	2.850
May	2.77	2.22	1.15	2.50	2.88	.65	2.44	4.79	2.22	1.19	2.281
June	3.55	1.11	2.95	1.86	1.36	3.56	2.02	3.14	.47	3.73	2.375
July78	1.45	2.71	4.20	5.13	.52	.83	1.59	2.11	2.96	2.228
August	2.63	1.36	2.59	4.71	2.90	3.99	1.67	1.86	5.03	2.48	2.922
September ..	1.36	4.32	2.43	4.86	2.76	2.43	1.01	1.32	2.59	1.77	2.485
October	3.05	2.43	3.88	8.43	2.70	2.46	6.05	10.69	2.53	9.65	5.187
November ..	4.27	.62	5.20	2.40	1.82	6.14	4.49	5.09	1.07	1.81	3.291
December ..	8.00	8.36	3.81	6.41	3.49	1.93	2.17	7.13	5.55	7.91	5.476
TOTALS ..	43.01	37.41	33.92	51.37	42.67	34.58	37.60	46.65	33.15	42.56	40.292

Berry Pomeroy 60 ft W

Totnes Station 2 miles N

House 30 ft high 42 ft N

Back years 1894 to 1903 received 1905

H. B. 8

RAINFALL AT Totnes Fernleigh

Lat.

Lon.

County of S. Devon

Rain Gauge, by

Observer L. J. Oldrewe Esq

Dart - 4.

Diameter ..	<u>5</u>										
Height	<u>1 1</u>										
Altitude ..	<u>94</u>										
Year	<u>1900</u>	<u>1901</u>	<u>1902</u>	<u>1903</u>	<u>1904</u>	<u>1905</u>	<u>1906</u>	<u>1907</u>	<u>1908</u>	<u>1909</u>	MEANS.
January ..	<u>7.52</u>		<u>2.20</u>								
February ..	<u>8.65</u>		<u>2.23</u>								
March	<u>2.74</u>		<u>2.88</u>								
April	<u>1.58</u>		<u>2.65</u>								
May	<u>2.72</u>		<u>1.52</u>								
June	<u>3.89</u>		<u>3.15</u>								
July	<u>.79</u>		<u>2.70</u>								
August	<u>2.63</u>		<u>3.18</u>								
September ..	<u>2.07</u>		<u>2.57</u>								
October	<u>2.83</u>		<u>3.93</u>								
November ..	<u>3.98</u>		<u>5.82</u>								
December ..	<u>8.30</u>		<u>3.73</u>								
TOTALS ..	<u>47.70</u>	<u>No Reply</u>	<u>36.56</u>								

RAINFALL AT Jotnes Broadhempston

Lat.

Lon.

County of S. Devon

Rain Gauge, by

Observer Chas Moleby

Dart - 4.

Diameter ..								5			
Height								1 0			
Altitude ..								156 T	135		
Year	1900	1901	1902	1903	1904	1905	1906	1907	1908	1909	MEANS.
January ...								1.82	1.97	2.01	
February ..								2.21	2.51	.60	
March								1.13	4.10	6.42	
April								6.38	3.05	2.20	
May								4.90	1.98	1.08	
June								2.56	.52	4.48	
July								1.48	2.38	2.63	
August								1.49	5.57	2.61	
September..								1.29	2.58	1.65	
October....								9.20	2.50	8.17	
November..								5.22	1.37	1.02	
December ..								5.82	5.61	7.21	
TOTALS ..								43.50	34.14	40.08	

1907 SS Peter & Paul Church 150 ft N W
 Staverton Station 2 3/4 miles S W
 Wall 4 ft high 8 x 8.7" W + S

RAINFALL AT Buckfastleigh Bossel Park

Lat. 49.5

Lon. 3.5 W

County of Devon

Rain Gauge, by

Observer

J. Hamlyn Esq

Long Dart - 4

Diameter ..	5	12			5						
Height	10					1.6					
Altitude ..	250						200				
Year	1900	1901	1902	1903	1904	1905	1906	1907	1908	1909	MEANS.
January ..	9.52	5.67	3.93	9.06	11.09	2.81	12.86	2.98	3.43		
February ..	11.43	2.20	3.02	4.29	10.49	1.76	6.59	3.86	3.77		
March	2.75	6.84	3.78	10.17	3.67	11.85	2.75	1.93	5.93		
April	2.29	6.81	3.13	1.89	2.79	4.02	1.01	6.99	3.80		
May	3.18	2.08	2.23	3.15	4.06	1.23	4.10	6.39	3.08		
June	5.25	1.73	3.10	1.91	1.92	3.51	4.09	4.08	.83		
July88	1.99	3.13	5.69	4.76	.51	.99	1.91			
August	3.48	2.43	3.64	6.32	3.25	5.09	3.44	2.41			
September ..	2.75	5.00	3.39	5.03	3.75	2.68	.99	1.84			
October	4.45	2.96	5.25	13.12	3.18	3.08	8.55	8.26			
November ..	5.76	1.16	7.15	3.50	2.61	7.85	5.25	6.53			
December ..	12.08	12.03	6.14	8.38	5.93	3.64	3.83	9.44			
TOTALS ..	63.82	50.90	47.89	72.51	57.50	48.03	54.45	56.62			

1900 Buckfastleigh Church, 1 mile N.E.

1903

"

Station 1/2 " E

RAINFALL AT *Ashburton Holne Vicarage*

Lat. Lon. County of *S. Devon*

Rain Gauge, by *and by Mr J. J. Gill* Observer *Mr J. Gill*

Dart - 4

Diameter ...	<i>5</i>										
Height	<i>1 6</i>										
Altitude ...	<i>650 B</i>										
Year	<i>1900</i>	<i>1901</i>	<i>1902</i>	<i>1903</i>	<i>1904</i>	<i>1905</i>	<i>1906</i>	<i>1907</i>	<i>1908</i>	<i>1909</i>	MEANS.
January ..	<i>7.63</i>	<i>6.64</i>	<i>4.18</i>	<i>8.29</i>	<i>10.57</i>	<i>3.63</i>	<i>13.75</i>	<i>2.82</i>	<i>3.67</i>	<i>3.28</i>	<i>6446</i>
February ..	<i>8.36</i>	<i>2.89</i>	<i>3.79</i>	<i>4.53</i>	<i>11.73</i>	<i>2.69</i>	<i>7.16</i>	<i>2.95</i>	<i>3.73</i>	<i>1.02</i>	<i>4885</i>
March	<i>2.76</i>	<i>5.75</i>	<i>4.21</i>	<i>10.99</i>	<i>4.16</i>	<i>10.98</i>	<i>2.94</i>	<i>1.90</i>	<i>6.35</i>	<i>8.91</i>	<i>5895</i>
April	<i>1.88</i>	<i>7.16</i>	<i>3.62</i>	<i>2.26</i>	<i>3.21</i>	<i>5.19</i>	<i>1.13</i>	<i>6.23</i>	<i>4.08</i>	<i>4.35</i>	<i>3911</i>
May	<i>2.72</i>	<i>2.66</i>	<i>2.53</i>	<i>3.64</i>	<i>3.77</i>	<i>1.09</i>	<i>4.53</i>	<i>7.11</i>	<i>3.75</i>	<i>2.06</i>	<i>3386</i>
June	<i>4.73</i>	<i>2.06</i>	<i>3.73</i>	<i>2.37</i>	<i>1.94</i>	<i>3.53</i>	<i>2.16</i>	<i>4.33</i>	<i>1.02</i>	<i>3.58</i>	<i>2945</i>
July	<i>.89</i>	<i>1.78</i>	<i>4.20</i>	<i>5.42</i>	<i>5.35</i>	<i>.47</i>	<i>.87</i>	<i>2.40</i>	<i>3.16</i>	<i>3.90</i>	<i>2844</i>
August	<i>3.03</i>	<i>3.37</i>	<i>3.85</i>	<i>6.26</i>	<i>3.68</i>	<i>6.83</i>	<i>3.58</i>	<i>1.69</i>	<i>7.82</i>	<i>2.36</i>	<i>4247</i>
September ..	<i>2.26</i>	<i>5.29</i>	<i>3.38</i>	<i>6.20</i>	<i>3.58</i>	<i>2.98</i>	<i>1.30</i>	<i>1.62</i>	<i>4.37</i>	<i>2.04</i>	<i>3302</i>
October	<i>4.74</i>	<i>3.30</i>	<i>4.64</i>	<i>15.52</i>	<i>3.19</i>	<i>3.52</i>	<i>9.17</i>	<i>8.93</i>	<i>2.43</i>	<i>12.50</i>	<i>6794</i>
November ..	<i>5.79</i>	<i>1.60</i>	<i>9.82</i>	<i>3.67</i>	<i>3.25</i>	<i>8.13</i>	<i>4.94</i>	<i>6.94</i>	<i>2.54</i>	<i>2.34</i>	<i>4902</i>
December ..	<i>11.13</i>	<i>12.44</i>	<i>6.81</i>	<i>8.81</i>	<i>6.04</i>	<i>2.41</i>	<i>4.10</i>	<i>9.48</i>	<i>6.43</i>	<i>11.42</i>	<i>7907</i>
TOTALS ..	<i>55.92</i>	<i>54.94</i>	<i>54.76</i>	<i>77.96</i>	<i>60.47</i>	<i>51.45</i>	<i>55.63</i>	<i>56.40</i>	<i>49.35</i>	<i>57.76</i>	<i>57.46</i>

1900 Holne Church 1/3 mile S.E.

1903 Ashburton Station 4 miles

1904 "Nearest objects trees, which do not overshadow gauge"

H. G.

RAINFALL AT Ivybridge Langham Hill

Lat.

Lon.

County of S. Devon

Symon's

Rain Gauge, by

Observer

Miss Glanville

Ern and Co. - 3.

Diameter ..	5										
Height	10										
Altitude ..	400 ^T										
Year	1900	1901	1902	1903	1904	1905	1906	1907	1908	1909	MEANS.
January ..	7.96	4.56	2.76	5.85	7.40	2.99	9.03	2.31	3.04	2.89	4.879
February ..	7.92	1.65	2.72	2.81	8.44	1.38	6.14	3.39	3.57	65	3.867
March	3.45	4.77	3.31	6.41	3.26	8.07	1.98	1.55	5.06	8.49	4.635
April	2.46	5.85	2.71	1.95	2.75	3.79	1.32	6.99	3.77	3.19	3.478
May	2.34	1.83	2.21	3.13	4.22	1.36	5.22	4.93	2.72	1.28	2.924
June	4.76	2.68	3.51	1.37	1.67	3.22	2.01	4.72	1.23	3.34	2.851
July	1.12	2.73	3.18	4.78	6.46	.94	1.71	2.32	2.80	5.00	3.104
August	4.14	3.22	3.49	5.21	3.38	5.74	3.21	3.10	4.95	2.50	3.894
September ..	2.25	5.38	2.47	4.64	4.02	2.09	1.09	2.97	3.40	1.98	3.029
October	3.41	3.08	4.10	10.59	3.71	2.27	6.04	8.64	2.38	10.19	5.441
November ..	5.63	.69	6.43	2.87	2.21	6.72	5.15	5.26	2.16	1.55	3.867
December ..	8.68	9.20	4.52	6.86	5.35	1.97	4.46	7.35	6.48	8.40	6.327
TOTALS ..	54.12	45.64	41.41	56.47	52.87	40.54	47.36	53.53	41.56	49.46	48.296

1900 St John's Ivybridge 7/8 mile E.S.E

House 30 ft high 60 ft N.N.W

1903 Ivybridge Station 1/2 mile E

Low Shrubs 4 ft high 15 ft E

Hub

RAINFALL AT Ivybridge Blackdon Asylum

Lat. Lon. County of S Devon

Rain Gauge, by Em and C. -3 Observer H.V. Pigg Esq. C.E.

Diameter ..	5										
Height	10										
Altitude ..	607										
Year	1900	1901	1902	1903	1904	1905	1906	1907	1908	1909	MEANS.
January ..	9.47	5.20	3.58	6.56	8.91	2.57	11.66	2.87	4.00	3.27	
February ..	9.85	1.75	2.70	3.10	8.32	1.66	7.44	3.59	4.42	1.06	
March	3.07	4.29	4.06	6.84	3.27	7.87	2.99	2.33	5.73	9.13	
April	2.63	6.80	3.25	2.42	2.86	3.80	1.53	8.45	4.03	2.94	
May	2.62	2.01	1.97	2.57	4.38	1.21	6.39	5.33	3.17	1.90	
June	5.78	3.26	4.35	1.48	1.69	4.26	2.41	5.83	1.45	3.70	
July	1.26	2.90	3.70	4.90	6.04	1.46	2.03	2.53	4.02	5.99	
August	4.16	3.33	3.53	5.65	3.78	6.79	3.70	4.15	6.46	3.06	
September ..	2.79	5.56	2.70	5.24	4.13	2.76	1.26	3.06	4.22	2.62	
October	3.97	3.22	4.79	11.38	4.01	3.37	6.98	9.18	2.09	13.25	
November ..	6.36	.88	6.35	3.64	2.38	8.15	6.13	6.59	2.81	2.38	
December ..	10.51	11.29	5.32	6.42	5.11	2.47	5.36	9.75	7.35	12.07	
TOTALS ..	62.47	50.49	46.30	60.20	54.88	46.37	57.88	63.66	49.75	61.37	55.337

1903 Wraggaton Station

1907-9 rec^d 5.IV.11 ent^d V.12

RAINFALL AT South Brent Great Aish

Lat.

Lon.

County of S. Devon

Rain Gauge, by Lancell

Observer Miss Kingwell

Ern and C. - 3

Diameter ..	5										
Height	1.0										
Altitude ..	500 ^T										
Year	1900	1901	1902	1903	1904	1905	1906	1907	1908	1909	MEANS.
January ..	9.75	5.91	4.31	8.41	10.54	3.42	11.53	2.80	4.27	3.43	6.437
February ..	11.01	2.10	3.12	3.89	10.71	1.95	7.61	3.74	4.13	.99	4.925
March	2.79	5.46	3.60	8.84	4.11	9.66	2.95	2.49	5.97	10.76	5.663
April	2.66	7.47	3.33	2.95	3.41	4.55	1.50	9.14	4.43	3.25	4.269
May	3.08	2.07	2.33	2.90	5.66	1.19	6.01	5.61	3.29	1.86	3.400
June	6.27	3.01	3.52	1.77	2.22	3.90	2.43	6.01	1.08	4.16	3.437
July	1.10	2.20	3.36	6.23	5.85	1.25	1.64	2.60	4.48	6.03	3.474
August	5.20	3.52	4.07	7.21	3.99	6.80	3.56	3.89	8.64	3.16	5.004
September ..	2.83	5.61	2.90	5.70	4.89	2.70	1.45	2.23	3.86	2.49	3.466
October	4.19	3.63	5.22	15.00	4.15	3.19	8.68	8.78	2.27	13.44	6.855
November ..	6.38	1.10	6.54	4.25	2.82	10.88	5.97	6.79	2.95	2.44	5.012
December ..	11.57	12.31	6.48	8.69	6.48	2.70	5.48	9.78	9.24	11.35	8.408
TOTALS ..	66.83	54.39	48.78	75.84	64.83	52.19	58.81	63.86	54.61	63.36	60.350 56.5

1904 S Brent Church 1 mile S E

Brent Station 1 " S E

House 40 ft high 60 ft N

Hub

RAINFALL AT *Didworthy South Brent*

Lon.

County of _____

S Devon

Rain Gauge, by

Observer

Mrs [M.] Sydie

Exp and C.-3

[illegible]

RAINFALL AT Kingswear. Dart Bank

Lat.

Lon.

County of Devonshire S.

Rain Gauge, by

Observer W. L. G. Bennett Esq

Dart. - 4.

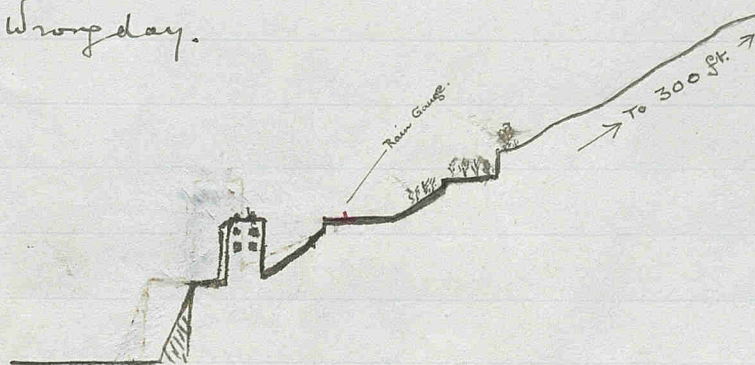
Diameter ...									5		
Height									1 0		
Altitude ...									100 B		
Year ...	1900	1901	1902	1903	1904	1905	1906	1907	1908	1909	MEANS.
January57	1.63	
February ...									1.31	.39	
March									3.26	6.26	
April									3.64	2.06	
May89	.96	
June95	4.35	
July									3.03	3.29	
August									3.36	2.30	
September ..									3.52	2.16	
October ...									2.04	9.13	
November ..									1.41	1.82	
December ...									7.24	5.91	
TOTALS ...									31.22	40.26	

1908 Rec? 25. 1x. 09 Int? 28. 1x. 09

1908 Kingswear bh. ⁵⁰ 120ft. W.S.W.

Stat. ²⁵⁰ 200ft. W - NW

1909 Wrong day.



Mean Sea Level.

Section of hill on which obs. were made. Hill slopes towards NW.

W. L. G. B. 25. 1x. 09

RAINFALL AT *Bricham Lindthorpe*

Lat. *50. 25 N*

Lon. *3. 33 W*

County of *S. Devon*

Rain Gauge, by *Henry J. Eade*

Observer *J. L. Laker*

Dart. -4.

Diameter ..								5			
Height								7.0			
Altitude ..								120			
Year	1900	1901	1902	1903	1904	1905	1906	1907	1908	1909	MEANS.
January ..	5.54	2.79	1.87	4.36	7.22	1.32	7.24	1.56	1.49	1.82	3.521
February ..	6.18	.91	1.84	2.81	6.02	.89	4.36	2.07	2.06	.45	2.759
March	2.17	4.26	2.48	5.79	1.70	6.23	1.27	.85	3.48	6.55	3.478
April	1.45	4.21	1.92	1.67	1.62	2.66	.72	4.45	2.96	2.24	2.390
May	2.07	1.13	1.24	2.78	2.96	.85	2.51	4.01	2.23	1.01	2.079
June	3.23	1.70	2.92	2.53	1.61	3.71	1.71	2.36	.55	4.49	2.481
July71	1.73	2.35	5.62	5.35	.52	.84	1.93	1.79	3.54	2.438
August	2.21	1.33	2.65	4.54	3.16	4.11	2.07	1.17	2.98	2.55	2.677
September ..	1.13	5.47	2.25	3.86	1.59	2.83	1.04	1.16	3.54	2.66	2.553
October	2.92	2.28	3.75	7.35	3.02	1.54	4.97	9.29	2.40	8.32	4.584
November ..	3.74	.54	4.35	2.21	1.88	6.89	4.14	4.66	1.27	1.41	3.109
December ..	7.19	8.14	3.23	3.59	3.58	1.56	1.56	4.90	5.27	7.49	4.651
TOTALS ..	38.54	34.49	30.85	47.11	39.71	33.11	32.43	38.41	30.02	42.53	36.720

1893imp to 1906 Recd 1. VI. 08 Intd 16. XI. 08

N.B. Wrong day till end of 1906 only.

1908 Lower Bricham Church 1/4 mile .E

Bricham Station 1/2 . NE

House 12 ft high 45 ft SE

1693

RAINFALL AT

Paignton Queens Park

Lat. _____ Lon. _____ County of

Devon

Snodden Rain Gauge, by _____ Observer

F. J. Rodgers Esq.

Dart - 4

Diameter ...										8	
Height										10	
Altitude ...										10	
Year ...	1900	1901	1902	1903	1904	1905	1906	1907	1908	1909	MEANS.
January ...											
February ...											
March											
April											
May											
June											
July											
August											
September ..										1.54	
October ...										7.44	
November ..										1.31	
December ...										6.41	
TOTALS ...											

Paignton Station 100 yards W

