

## South Grampian and Southeast Highlands

Including South and East Cairngorms National Park, Aberdeenshire and Angus Hills, Ben Vrackie, Ben Lawers, Loch Tay and Ochils

Forecast valid from 00:00 on Sunday 08 Aug 2021 until 23:59 on Monday 09 Aug 2021

Forecast Issued on Saturday 07 Aug 2021 at 13:23 by Met Office Aberdeen

**Confidence:** High for rather cloudy, showery conditions on Sunday and Monday. Then high confidence of a drier, brighter day on Tuesday before rain returns during Wednesday.

**Headline for Sunday 08 Aug 2021:** Rather cloudy. Scattered showers, heavy at times. Light winds.

### Mountain weather hazards on Sunday 08 Aug 2021

**Blizzards**

No Likelihood

**Gales**

No Likelihood

**Thunderstorms**

Low Likelihood

**Heavy Snow**

No Likelihood

**Severe chill effect**

No Likelihood

**Heavy persistent rain**

Low Likelihood

**Storm force winds**

No Likelihood









**Poor visibility**

Medium Likelihood

**Strong sunlight**

Low Likelihood

### Weather and chance of precipitation 800m

Time							
00:00	03:00	06:00	09:00	12:00	15:00	18:00	21:00
							
Light rain showers (night)	Cloudy	Cloudy	Light rain showers	Heavy rain showers	Heavy rain showers	Light rain showers	Cloudy
Precipitation probability							
30%	20%	20%	40%	50%	50%	40%	20%

### Forecast for Sunday 08 Aug 2021

**Weather:** It will be a rather cloudy with scattered showers. The showers will be heavy at times but also some drier, brighter interludes.

**Chance of cloud free mountain/hill tops above 800m:** 40%

**Visibility:** Good at times throughout the day away from the showers, but reductions to misty conditions near showers and to only a kilometre or two as heavier showers pass through. There will be fairly extensive cloud cover around 700 to 800m, but lower down the hills as heavier showers come along.

## Forecast for Sunday 08 Aug 2021

Height (m)	Wind Speed mean/gusts (mph)					Wind Direction (blowing from)			
	00:00	03:00	06:00	09:00	12:00	15:00	18:00	21:00	00:00
<b>1100</b>	18/23 E	15/19 E	15/19 E	11/15 NE	9/13 NE	8/11 NE	5/7 E	6/8 W	6/7 NW
<b>900</b>	13/17 E	12/16 E	11/15 E	10/13 NE	8/12 NE	7/10 NE	4/6 E	4/6 W	5/6 NW
<b>600</b>	7/13 E	8/13 E	7/11 E	6/10 E	6/10 NE	6/9 NE	3/5 NE	3/5 NW	2/5 NW
<b>300</b>	7/14 E	6/13 E	6/11 NE	6/11 NE	4/8 SE	5/11 E	2/5 E	2/4 N	2/4 NW
<b>Glen</b>	7/14 E	7/14 E	6/11 NE	6/11 E	4/9 NE	5/10 NE	3/6 NW	3/4 S	3/4 NW

Height (m)	Temperature / Feels Like (°C)								
	00:00	03:00	06:00	09:00	12:00	15:00	18:00	21:00	00:00
<b>1100</b>	7/3	7/4	7/3	8/5	9/7	9/7	9/8	8/7	8/6
<b>900</b>	9/6	9/6	9/6	10/7	11/9	11/10	11/10	10/9	9/8
<b>600</b>	11/9	11/9	10/9	12/10	13/12	14/13	13/12	12/11	11/11
<b>300</b>	12/11	12/12	12/12	14/14	16/16	15/15	15/15	14/14	13/13
<b>Glen</b>	13/12	13/12	13/12	15/14	16/16	17/16	16/16	14/14	13/13
<b>Freezing Level*</b>	2400m	2300m	2300m	2300m	2400m	2500m	2500m	2400m	2400m

\*Level above which ground is expected to be frozen/snow is expected to settle.

### Met Office Aberdeen Meteorologist's View

Very difficult to provide local detail for Sunday. There will be clusters of showers almost anywhere across the area. And with light winds, the showers will be slow moving so taking some time to pass by. Equally there will be drier, brighter spells too.

### Forecast for Monday 09 Aug 2021

**Weather:** A brighter day with some sunshine, best in south of area towards Ben Alder. Further slow moving heavy showers, most frequent over Aberdeenshire hills and eastern Cairngorms.

**Maximum wind:** Light winds at all levels to start the day. Then a freshening northerly wind by the afternoon, average speeds on the tops of 20mph.

**Chance of cloud free mountain/hill tops above 800m:** 30% in northeast of area, 60% in southwest.

**Visibility:** Good widely in south of area but frequent reductions to poor visibility in north in association with showers. Clouds also extensive in the north of area but more broken further south at about 700 to 800m.

**Temperature:** **Glens:** 13 Celsius rising to 19 Celsius.  
**At 800m:** 10 Celsius rising to 12 Celsius.  
**Freezing level:** Well above summits.