

South Grampian and Southeast Highlands

Including South and East Cairngorms National Park, Aberdeenshire and Angus Hills, Ben Vrackie, Ben Lawers, Loch Tay and Ochils

Forecast valid from 06:00 on Friday 08 Jan 2021 until 23:59 on Saturday 09 Jan 2021

Forecast Issued on Friday 08 Jan 2021 at 03:09 by Met Office Aberdeen

Confidence: High for wintry showers waning later Friday, then for turning less cold from later Saturday as Atlantic fronts spread from the west. However confidence lowering for the details of timing of worst of conditions into next week.

Headline for Friday 08 Jan 2021: Many in south staying dry, but some snow showers in north, also severe wind chill initially.

Mountain weather hazards on Friday 08 Jan 2021

Blizzards

Low Likelihood

Heavy Snow

No Likelihood

Storm force winds

No Likelihood

Gales

No Likelihood

Severe chill effect

High Likelihood

Poor visibility

Low Likelihood

Thunderstorms







No Likelihood

Heavy persistent rain

No Likelihood

Strong sunlight

No Likelihood

Weather and chance of precipitation at 800m					
Time					
06:00	09:00	12:00	15:00	18:00	21:00
					
Clear night	Sunny intervals	Sunny	Sunny	Clear night	Clear night
Precipitation probability					
40%	20%	30%	10%	00%	00%

Forecast for Friday 08 Jan 2021

Weather: A few scattered snow showers through to mid-afternoon, these mainly confined to northern ranges. Showers largely dying out from the west from early evening, with plentiful clear spells for the rest of the evening.

Chance of cloud free mountain/hill tops above 800m: 90% by day in the north with bases lowering 450-600m in showers, otherwise 95% plus.

Visibility: Generally very good or excellent, lowering to virtually nil in early snow showers.

Forecast for Friday 08 Jan 2021

Height (m)	Wind Speed mean/gusts (mph)				Wind Direction (blowing from)		
	06:00	09:00	12:00	15:00	18:00	21:00	00:00
1100	27/31 N	25/30 N	23/29 N	19/23 NW	14/18 NW	8/11 SW	15/19 SW
900	16/20 N	12/16 N	12/18 N	8/12 NW	7/11 NW	6/9 SW	11/15 SW
600	7/15 NW	6/12 NW	7/14 NW	5/10 NW	6/9 W	4/7 W	8/13 SW
300	9/21 N	7/19 NW	9/20 NW	7/18 NW	5/12 W	4/9 W	5/12 W
Glen	5/17 NW	7/17 W	9/19 NW	7/17 NW	6/12 W	4/8 W	4/9 W

Height (m)	Temperature / Feels Like (°C)						
	06:00	09:00	12:00	15:00	18:00	21:00	00:00
1100	-9/-19	-9/-19	-8/-17	-8/-17	-9/-16	-9/-14	-8/-16
900	-7/-14	-7/-14	-6/-12	-6/-12	-8/-12	-8/-12	-8/-14
600	-5/-9	-5/-9	-4/-8	-5/-8	-7/-11	-9/-13	-7/-12
300	-2/-7	-3/-7	-1/-5	-1/-5	-3/-6	-5/-8	-5/-9
Glen	-2/-5	-2/-6	-0/-4	-1/-4	-3/-6	-4/-7	-6/-9
Freezing Level*	00m	00m	00m	00m	00m	00m	00m

*Level above which ground is expected to be frozen/snow is expected to settle.

Met Office Aberdeen Meteorologist's View

Severe wind chill effect at height. Chance of blizzard conditions at first across highest peaks.

Forecast for Saturday 09 Jan 2021

Weather: Cloud thickening from the west, bringing some patchy snow and rain from mid to late morning, with some moderate outbreaks later in the west. Snow level 300m at first, lifting 900m from mid-afternoon.

Maximum wind: West or southwest 30-35mph with gusts reaching 50mph across most exposed ridges and summits. Winds decreasing gradually from mid-afternoon.

Chance of cloud free mountain/hill tops above 800m: Becoming from mid-morning 30% with bases quite extensive from 500-700m.

Visibility: Handful of kilometres in rain, less in snow, particularly in west.

Temperature: **Glens:** Minus 07 Celsius increasing plus 03 Celsius during the afternoon
At 800m: Minus 05 Celsius increasing plus 01 Celsius during the afternoon
Freezing level: Sea level rising 1000m during the afternoon