

KEY MAP.

Showing the positions of the Stations,
observations from which are
published in this Volume.

Different type is employed to in-
dicate the System to which the
Station belongs.

DURHAM. — Meteorological Office.
Dundee. — Scottish Meteorological Society.
Scarborough. — Royal Meteorological Society.



METEOROLOGICAL OBSERVATIONS

AT

STATIONS OF THE SECOND ORDER

For the Year 1881.

Published by Direction of the Meteorological Council.



LONDON:
PRINTED FOR HER MAJESTY'S STATIONERY OFFICE,
AND SOLD BY
J. D. POTTER, 31 POULTRY; AND EDWARD STANFORD, 55 CHARING CROSS.

1886.

Price Thirty-five Shillings.

ERRATA.

- Page 7. Scaleby, 31st, 9 p.m.:—Air Temperature and Relative Humidity; for “40·0” “84”
read “39·2” “87”; Mean Humidity; for “88·6” read “88·7.”
- „ 12. Carmarthen, 22nd:—Minimum Temperature; for “12·5” read “12·1”;
Mean Minimum; for “25·1” read “25·0.”
- „ 20. Laudale, 7th:—Remarks; add “/ (force 8 from S.) p.”
- „ 35. Laudale, 5th:—Remarks; add “/ (force 7) during day.”
- „ 39. Buxton, 31st, 9 a.m.:—Cloud-amount; for “ ” read “6”
- „ 61. Babbacombe, 22nd, 9 p.m.:—Wind Direction; for “NW.” read “N.”
- „ 65. Laudale, 25th:—Remarks; add “/ (force 7) p.”
- „ 73. Marlborough, 9 p.m.:—Mean Vapour Tension; for “·387” read “·287.”
- „ 87. Carmarthen, 17th, 9 p.m.:—Wind Direction; for “SE.” read “SW.”
- „ 95. Laudale, 6th:—Remarks; add “/ (force 7) p.”
- „ „ 11th:—Remarks; add “/ (force 7) a.”
- „ 125. Laudale, 28th, 9 a.m.:—Wind Direction; for “SE.” read “S.”
- „ 130. Hillington, 5th, 9 p.m.:—Wind Direction; for “S.” read “E.”
- „ „ Uppingham, 15th, 9 p.m.:—Wind Direction; for “C ” read “Calm.”
- „ 143. Douglas:—Mean Minimum Temperature; for “42·4” read “42·2.”
- „ 146. Geldeston, 20th:—Remarks; for “(force 7)” read “(force 6).”
- „ 165. St. Leonards, 22nd, 9 a.m.:—Wind Direction; for “W W.” read “WSW.”

ADDITIONAL ERRATA FOR 1880.

- Page 234. St. Aubin's, September. For “141 38,” read “151 41.”
- „ „ „ October. For “126 38,” read “116 35.”

OBSERVATIONS

AT

STATIONS OF THE SECOND ORDER, 1881.

Part I.—Detailed Observations.

THE changes in the stations, observations from which are published *in extenso* on Form A., are, as compared with the list for 1880, as follow:—

Glenalmond (where the observer, Rev. W. Percy Robinson, D.D., died in March, 1881); Durham; Kelstern, Lincolnshire; and Oscott College, near Birmingham, disappear from the list, while Scarborough (observer, F. Shaw, F.R.Met.Soc.) appears for the first time. In the case of both Durham and Oscott, however, the Monthly Means and Summaries will continue to appear as usual in Part II.

The general plan of the publication is the same as in previous years. It should, however, be observed that in the case of the stations belonging to the Scottish Meteorological Society, the examination, and correction if required, of the observations has been completed by Mr. Buchan, F.R.S.E., the Secretary of that Society, while the reduction of the observations has been, as for 1880, carried out in the Meteorological Office.

With regard to these stations, it should be remarked that the observations, having been taken originally with a view to their publication as monthly sums and means only, and not *in extenso*, the same amount of minuteness was not in every case insisted upon as at other stations. Thus, at Dundee the barometer was only read to hundredths of an inch, and the thermometers to the nearest whole degree, while at Dunrobin, Pinmore, and Rothesay the wind-force and the cloud-amount were omitted. At Braemar and Dundee the scale for wind-force hitherto employed has been 0–6, and the entries under this scale have been multiplied by two to make them comparable with observations under the Beaufort scale. Steps have been taken to bring the future returns at all these stations into closer accordance with the rest of the system.

The corrections which have been applied to the readings of the various instruments at these stations were determined by Mr. Buchan, the Inspector for Scotland and Secretary of the Scottish Meteorological Society, on his inspection tour in the summer of 1883.

Although, as noted above, at Dundee the temperatures were only observed to the nearest degree, it has been thought advisable to apply the corrections in the usual way, and to use the corrected readings in determining the vapour tension and relative humidity.

The following are the symbols adopted by the Vienna Congress and used in the "Remarks" columns:—

Rain - - - - ●	Hoar-frost - - - - ⊥	Solar Corona - - - - ⊕
Snow - - - - *	Dew - - - - ∩	Solar Halo - - - - ○
Thunderstorm - - - - ⚡	*Silver-thaw ("Rauh-frost," "Duft") ∨	Lunar Corona - - - - ⊕
Lightning without Thunder, or Sheet Lightning - - - - <	Glazed Frost ("Glatteis") - - - - ~	Lunar Halo - - - - ⊖
Hail - - - - ▲	Snow-drift - - - - +	Rainbow - - - - (
Soft-Hail ("Graupel") - - - - △	Ice Crystals - - - - ↗	Aurora - - - - ☄
Mist, Fog - - - - ☼	Strong Wind - - - - ↘	Dust Haze ("Höhenrauch") - - - - ∞

In respect of their intensity, the individual phenomena are distinguished by the figures 0 and 2, which are used as exponents of the symbols in such a way that 0 indicates very slight, 2 strong.

e.g. ●⁰ slight Rain.

●² heavy Rain.

It is further to be remarked that Fog (mist) is only entered when the observer is quite enveloped in it.

In giving the period of occurrence of the various phenomena "m" is never printed, hence—

a. indicates a.m.

p. " p.m.

9a.—9p. " 9 a.m. to 9 p.m., and further

n. is used to indicate night.

The form in which the observations are published is that adopted for international use by the Meteorological Congress at Rome, 1879.

All the barometer readings are reduced to 32° Faht. at Mean Sea Level. The tables used in the reductions being those given in the "Instructions in the Use of Meteorological Instruments," London, 1875.

The observations of temperature are all corrected for errors of the thermometers.

The minimum and maximum thermometers have been read and set at 9 p.m. (except at Laudale, where the minima were observed at 9 a.m.), and the readings entered to the day on which they were read.

The tables employed for the hygrometrical reductions are Glaisher's, 5th edition, London, 1869.

In Relative Humidity, complete saturation is represented by 100.

The Wind direction is *true*. Wind force is estimated by Beaufort's scale, as follows:—

0 Calm.	5 Fresh breeze.	10 Whole gale.
1 Light air.	6 Strong breeze.	11 Storm.
2 Light breeze.	7 Moderate gale.	12 Hurricane.
3 Gentle breeze.	8 Fresh gale.	
4 Moderate breeze.	9 Strong gale.	

The Cloud amount is estimated by a scale in which 0 represents clear sky, and 10 completely overcast.

Rainfall is measured at 9 a.m. each morning, and the amount registered entered to the *previous* day.

* "Rauh-frost" or "Duft-anhang" is the phenomenon of the deposition of a large quantity of frozen moisture on trees when the weather suddenly becomes warm after great cold, sometimes called, as above, "Silver-thaw."

The height given as that of the station above Mean Sea Level is, in most cases, that of the ground on which the rain gauge stands. This height may be taken to be very nearly identical with that of the station generally.

Figures printed in *italic type* are interpolations, obtained by careful comparison of the Returns from adjacent stations; they have been used for obtaining the means for the months.

The extremes of the Minimum Temperature, Maximum Temperature, Relative Humidity, and Rainfall are, as in previous years, printed in Egyptian type.

The following is the complete list for the year of those stations from which returns are available for publication *in extenso* on Form A. As before, the stations are given in the order of latitude, beginning with the most Northerly, but starting afresh for the Irish Stations.

Stations.	Observers.
†Dunrobin Castle - - - -	Mr. D. Melville.
†Braemar - - - -	James Aitken, F.R.Met.Soc.
Laudale, Argyleshire - - - -	Mr. A. Fletcher (for T. H. G. Newton, M.A., F.R.Met.Soc.).
†Dundee - - - -	W. Ross M'Kelvie, Esq.
†Rothesay, Isle of Bute - - - -	James Kay, Esq.
†Pinnore, Ayrshire - - - -	Mr. Peter Donald.
*Scauby (near Carlisle) - - - -	R. A. Allison, F.R.Met.Soc.
*Scarborough - - - -	F. Shaw, F.R.Met.Soc.
Douglas, Isle of Man - - - -	A. W. Moore, M.A., F.R.Met.Soc.
*Wakefield - - - -	H. Clarke, L.R.C.P., F.S.S., F.R.Met.Soc.
*Llandudno - - - -	J. Nicol, M.D., F.R.Met.Soc.
*Buxton - - - -	E. J. Sykes, M.B., F.R.A.S., F.R.Met.Soc.
*Hillington, Norfolk - - - -	Rev. H. Ffolkes, M.A., F.R.Met.Soc.
Uppingham - - - -	Rev. G. H. Mullins, M.A., F.R.Met.Soc.
*Churchstoke, Montgomeryshire - - - -	P. Wright, F.C.S., F.R.Met.Soc.
Geldeston (Beccles) - - - -	E. T. Dowson, F.R.Met.Soc.
*Cheltenham - - - -	R. Tyrer, B.A., F.R.Met.Soc.
*Carmarthen - - - -	G. J. Harder, M.D.
*Marlborough - - - -	Rev. T. A. Preston, M.A., F.R.Met.Soc.
*Strathfield Turgiss, Hants - - - -	Rev. C. H. Griffith, B.D., F.R.Met.Soc.
*Ramsgate - - - -	Rev. E. T. Egan, O.S.B.
Southampton (Ordnance Survey Office) - - - -	Mr. J. T. Cook (for Director General of Survey).
St. Leonards - - - -	H. Colborne, M.R.C.S., F.R.Met.Soc.
*Dartmoor (Princetown) - - - -	Mr. W. H. Tooker.
*Babbacombe (Torquay) - - - -	E. E. Glyde, F.R.Met.Soc.
St. Aubin's, Jersey - - - -	J. E. Vibert, M.A.
Londonderry - - - -	J. Conroy, F.R.Met.Soc.
Markree Castle, Sligo - - - -	E. Salles (for Colonel Cooper, F.R.A.S.).
Dublin - - - -	J. W. Moore, M.D., F.R.Met.Soc.
Parsonstown (Birr Castle) - - - -	W. Harding and G. Phillips (for the Earl of Rosse, F.R.S.).

The stations in the above list marked with an "*" are in connexion with the Royal Meteorological Society, and those with a "+" are in connexion with the Scottish Meteorological Society. These Returns are published here under an arrangement which is fully detailed in the Report of the Meteorological Committee for 1874.

OBSERVATIONS AT STATIONS OF THE SECOND ORDER.

ROTHESAY.

Height above Mean Sea Level, 115 feet. Long. 5° 4' W. Lat. 55° 50' N.

JANUARY 1881.

Day.	Barometer at 32° and M. S. L.		Air Temperature.				Tension of Vapour.		Relative Humidity.		Wind, Direction and Force.		Cloud Amount.		Rain.	Remarks.
	9 a.m.	9 p.m.	9 a.m.	9 p.m.	Min.	Max.	9 a.m.	9 p.m.	9 a.m.	9 p.m.	9 a.m.	9 p.m.	9 a.m.	9 p.m.		
1	ins.	ins.	45°	47°	38°	47°	in.	in.	%	%	W	WSW	—	—	ins.	Dull and damp.
2	30°161	30°218	46°	46°	44°	47°	296	247	94	79	W	SW	—	—	—	Mild.
3	243	189	44°	46°	41°	47°	247	268	85	86	SW	W	—	—	—	Fine day.
4	309	436	41°	33°	32°	49°	258	188	100	100	Calm	Calm	—	—	—	Fine day.
5	527	610	33°	37°	31°	42°	171	183	91	83	NE	E	—	—	—	Fine day.
6	669	726	38°	36°	34°	40°	184	167	80	78	E	E	—	—	—	Blow and cold.
7	730	683	32°	30°	30°	37°	182	112	100	66	NE	Calm	—	—	—	Blow and cold.
8	652	542	25°	26°	24°	31°	107	124	77	88	E	E	—	—	—	Clear.
9	436	277	27°	30°	23°	31°	114	140	79	83	NW	NW	—	—	—	Dull with ∞.
10	30°126	30°062	24°	28°	21°	32°	112	122	84	80	Calm	Calm	—	—	—	Cloudy a.
11	29°833	29°615	27°	27°	23°	32°	140	131	94	90	NE	NW	—	—	—	
12	526	750	26°	27°	22°	36°	141	131	100	90	NNE	NNE	—	—	165	Stormy. * 2 inches deep.
13	802	810	21°	26°	17°	31°	107	107	70	76	NE	NE	—	—	—	
14	948	855	27°	20°	19°	34°	135	100	90	83	E	NW	—	—	—	Clear.
15	784	781	22°	22°	19°	33°	108	108	71	71	NW	Calm	—	—	—	Clear.
16	774	755	20°	20°	15°	33°	103	109	85	82	NW	NW	—	—	032	Clear.
17	720	726	23°	24°	18°	36°	127	109	100	73	Calm	E	—	—	020	* showers.
18	775	766	31°	28°	23°	32°	161	142	93	91	E	E	—	—	—	Blow.
19	721	730	24°	26°	22°	34°	112	124	87	88	NE	N	—	—	—	
20	29°848	30°155	29°	24°	20°	33°	150	100	92	76	NNE	NE	—	—	—	Bitterly cold.
21	30°373	29°471	26°	19°	18°	31°	135	107	93	72	ENE	Calm	—	—	—	Clear.
22	339	260	28°	32°	18°	40°	153	182	100	100	NW	Calm	—	—	—	
23	260	305	28°	25°	25°	40°	142	121	91	88	N	Calm	—	—	—	
24	236	30°139	30°	30°	19°	35°	154	161	92	95	Calm	NW	—	—	—	Cloudy a.
25	30°015	29°879	34°	32°	26°	42°	190	170	95	94	NW	Calm	—	—	—	Fine p.
26	29°682	29°418	31°	26°	24°	34°	164	141	94	100	SW	E	—	—	083	Dull, with ∞.
27	201	29°099	29°	36°	24°	36°	160	212	100	100	NE	NE	—	—	020	Dull, with ∞. * 1 inch deep.
28	29°046	28°979	37°	39°	35°	40°	221	220	100	96	SE	SE	—	—	—	Damp.
29	28°849	28°879	39°	39°	37°	41°	223	220	92	96	SE	Calm	—	—	020	Dull, with ∞.
30	29°010	29°020	38°	41°	37°	43°	223	243	97	93	NE	SE	—	—	096	Dull.
31	29°257	29°511	37°	36°	33°	45°	211	195	95	92	NW	Calm	—	—	—	Fine p. 6p.
Means	29°941	29°933	31°	31°	26°	37°	166	158	90°	86°	—	—	—	—	0°461	

PINMORE.

Height above Mean Sea Level, 187 feet. Long. 4° 59' W. Lat. 55° 14' N.

JANUARY 1881.

1	30°204	30°223	42°3	45°0	38°5	46°2	*218	*305	82	99	W	SW	—	—	*060	
2	*348	*209	45°4	44°0	44°0	46°2	*264	*238	88	82	W	SW	—	—	—	
3	*272	*219	44°0	44°4	42°4	45°2	*259	*234	90	80	SW	SW	—	—	*030	
4	*291	*408	43°0	32°4	32°4	45°2	*249	*184	90	100	S	N	—	—	—	
5	*513	*541	26°4	35°3	23°5	44°3	*085	*187	60	91	N	E	—	—	—	
6	*614	*709	35°3	32°4	31°5	44°7	*205	*151	99	82	E	NE	—	—	—	
7	*728	*680	27°9	24°4	18°5	44°3	*152	*131	100	100	N	N	—	—	—	
8	*597	*519	12°4	22°4	12°4	38°3	*076	*120	100	100	N	N	—	—	—	
9	*445	*256	22°0	30°4	20°5	32°2	*105	*170	86	100	E	E	—	—	—	
10	30°166	30°033	18°4	29°4	18°4	35°2	*100	*163	100	100	NE	E	—	—	—	
11	29°845	29°636	18°4	25°4	18°4	32°2	*100	*137	100	100	E	N	—	—	—	
12	*548	*733	12°0	22°4	12°5	34°2	*078	*120	100	100	N	NE	—	—	—	
13	*778	*800	19°3	10°4	8°5	32°2	*091	*069	88	100	NE	NE	—	—	*030	*
14	*915	*839	10°4	8°4	8°4	36°2	*069	*063	100	100	NE	NW	—	—	—	
15	*766	*796	7°9	5°4	5°4	34°2	*062	*055	100	100	E	N	—	—	—	
16	*811	*772	5°4	4°4	3°5	31°7	*055	*053	100	100	NW	NW	—	—	*040	*
17	*725	*718	14°9	27°9	3°5	31°2	*086	*152	100	100	W	E	—	—	—	
18	*768	*728	30°4	25°0	26°5	34°2	*170	*124	100	88	E	E	—	—	—	
19	*671	29°707	22°4	20°4	17°5	34°2	*120	*110	100	100	N	N	—	—	*020	*
20	29°795	30°096	24°4	18°4	6°5	32°2	*131	*100	100	100	N	E	—	—	—	
21	30°327	*450	14°8	15°4	14°5	34°2	*072	*088	85	100	N	N	—	—	—	
22	*345	*270	20°4	29°4	4°5	39°3	*110	*163	100	100	N	N	—	—	*080	*
23	*221	*306	30°9	12°4	12°4	41°3	*160	*076	93	100	N	N	—	—	—	
24	*289	30°158	8°4	15°4	3°5	40°3	*063	*088	100	100	W	N	—	—	—	
25	30°060	29°924	14°0	28°9	14°5	39°3	*079	*144	92	91	SW	S	—	—	—	
26	29°729	*444	25°4	25°9	25°4	35°2	*137	*140	100	100	E	—	—	—	*090	*
27	*204	29°133	33°8	38°6	16°0	38°8	*184	*222	94	95	SW	SW	—	—	*090	
28	29°082	28°998	37°7	39°6	37°7	40°3	*214	*195	95	80	E	E	—	—	*050	
29	28°918	28°851	39°1	39°1	37°4	41°3	*235	*235	98	98	SE	SE	—	—	*050	
30	29°014	29°031	39°6	41°0	38°4	42°3	*229	*242	94	94	SE	SE	—	—	*170	
31	29°310	29°514	38°6	31°9	31°9	43°8	*205	*169	88	93	SE	SE	—	—	*010	
Means	29°945	29°929	25°4	26°7	20°3	38°4	*141	*149	94°3	95°9	—	—	—	—	0°720	

JANUARY 1881.

SCALEBY.

Height above Mean Sea Level, 111 feet. Long. 2° 52' W. Lat. 54° 58' N.

JANUARY 1881.

Day.	Barometer at 32° and M. S. L.		Air Temperature.				Tension of Vapour.		Relative Humidity.		Wind, Direction and Force.		Cloud Amount.		Rain.	Remarks.	
	9 a.m.	9 p.m.	9 a.m.	9 p.m.	Min.	Max.	9 a.m.	9 p.m.	9 a.m.	9 p.m.	9 a.m.	9 p.m.	9 a.m.	9 p.m.	9 a.m.		
1	ins.	ins.	40°	44°	33°	45°	in.	in.	%	%	SW	SW	5	2	10	10	ins.
2	30°175	30°258	40°	44°	33°	45°	248	277	99	96	SW	SW	1	1	10	10	010
3	324	329	43°	43°	42°	46°	272	245	96	88	SW	SW	1	1	10	10	—
4	295	241	43°	41°	41°	44°	228	223	82	85	SW	SW	1	3	10	0	—
5	304	410	41°	41°	37°	45°	246	216	96	84	SW	NE	1	4	10	10	—
6	510	566	37°	41°	33°	45°	205	221	91	84	NE	Calm	0	7	10	0	—
7	674	700	35°	35°	33°	42°	161	170	77	81	E	NE	2	4	2	0	—
8	740	676	31°	31°	29°	36°	154	160	86	92	NE	E	4	1	1	0	—
9	888	544	24°	25°	23°	32°	130	136	97	98	E	E	6	1	10	0	—
10	396	257	14°	18°	14°	27°	075	113	99	97	Calm	Calm	0	0	10	0	—
11	30°149	30°013	20°	28°	20°	29°	090	133	82	88	Calm	Calm	0	0	10	10	—
12	29°806	29°559	23°	23°	21°	29°	101	103	81	85	Calm	Calm	0	0	10	0	—
13	494	560	13°	30°	12°	31°	069	152	89	91	E	NE	6	2	9	620	—
14	646	792	27°	16°	15°	31°	136	079	90	89	NE	NE	1	3	8	—	—
15	925	845	7°	1°	1°	31°	049	046	80	97	NE	Calm	0	5	0	0	080
16	737	757	13°	0°	0°	21°	062	044	80	100	Calm	Calm	0	2	0	0	—
17	764	758	4°	16°	7°	17°	035	089	100	97	Calm	Calm	0	0	10	0	—
18	743	726	6°	20°	3°	23°	055	088	97	82	E	NE	4	2	10	0	—
19	719	639	27°	28°	20°	31°	131	155	88	99	NE	NE	2	3	10	2	010
20	601	29°661	25°	16°	16°	30°	115	073	83	83	NE	Calm	0	3	0	0	010
21	29°800	30°058	8°	10°	8°	22°	062	067	96	97	Calm	Calm	0	4	0	0	010
22	30°339	406	10°	13°	9°	25°	060	063	89	82	Calm	E	1	0	0	0	—
23	287	224	12°	23°	6°	24°	060	106	80	83	E	Calm	0	8	10	0	—
24	213	283	20°	19°	18°	35°	081	085	74	81	NE	Calm	0	8	0	0	—
25	268	30°130	7°	10°	6°	25°	049	054	80	80	NE	Calm	0	5	0	0	—
26	30°022	29°024	19°	7°	7°	28°	092	049	90	80	Calm	Calm	0	10	0	0	—
27	29°723	404	8°	19°	4°	24°	053	083	87	81	E	E	4	0	0	0	120
28	228	29°129	31°	38°	19°	41°	106	214	92	91	NE	E	1	10	10	0	—
29	29°066	28°996	35°	38°	34°	40°	190	212	92	91	Calm	E	1	5	10	0	010
30	28°887	28°876	36°	38°	34°	39°	196	200	91	92	NE	E	1	10	10	0	030
31	29°016	29°091	39°	42°	35°	45°	223	240	92	88	S	S	3	5	10	0	—
Means	29°321	29°620	38°	40°	36°	43°	214	207	91	84	W	W	3	2	10	0	040
Means	29°928	29°914	24°	26°	19°	33°	129	139	88°	88°	1°	1°	5°	4°	0°	05°	—

DOUGLAS, ISLE OF MAN.

Height above Mean Sea Level, 137 feet. Long. 4° 29' W. Lat. 54° 10' N.

JANUARY 1881.

Day.	Barometer at 32° and M. S. L.		Air Temperature.				Tension of Vapour.		Relative Humidity.		Wind, Direction and Force.		Cloud Amount.		Rain.	Remarks.
	9 a.m.	9 p.m.	9 a.m.	9 p.m.	Min.	Max.	9 a.m.	9 p.m.	9 a.m.	9 p.m.	9 a.m.	9 p.m.	9 a.m.	9 p.m.		
1	ins.	ins.	44°	46°	39°	47°	ins.	ins.	97	89	W 3	W 2	10	6	—	
2	30° 346	30° 302	44°	45°	45°	47°	287	281	97	80	WSW 3	W 2	10	3	—	(mist) gp.
3	30° 369	30° 351	44°	45°	45°	47°	287	281	97	80	WSW 3	W 2	10	3	—	(mist) gp.
4	30° 393	30° 375	44°	45°	45°	47°	287	281	97	80	WSW 3	W 2	10	3	—	(mist) a.
5	30° 418	30° 399	44°	45°	45°	47°	287	281	97	80	WSW 3	W 2	10	3	—	
6	30° 443	30° 424	44°	45°	45°	47°	287	281	97	80	WSW 3	W 2	10	3	—	
7	30° 468	30° 449	44°	45°	45°	47°	287	281	97	80	WSW 3	W 2	10	3	—	
8	30° 493	30° 474	44°	45°	45°	47°	287	281	97	80	WSW 3	W 2	10	3	—	
9	30° 518	30° 499	44°	45°	45°	47°	287	281	97	80	WSW 3	W 2	10	3	—	
10	30° 543	30° 524	44°	45°	45°	47°	287	281	97	80	WSW 3	W 2	10	3	—	
11	30° 568	30° 549	44°	45°	45°	47°	287	281	97	80	WSW 3	W 2	10	3	—	
12	30° 593	30° 574	44°	45°	45°	47°	287	281	97	80	WSW 3	W 2	10	3	—	
13	30° 618	30° 599	44°	45°	45°	47°	287	281	97	80	WSW 3	W 2	10	3	—	
14	30° 643	30° 624	44°	45°	45°	47°	287	281	97	80	WSW 3	W 2	10	3	—	
15	30° 668	30° 649	44°	45°	45°	47°	287	281	97	80	WSW 3	W 2	10	3	—	
16	30° 693	30° 674	44°	45°	45°	47°	287	281	97	80	WSW 3	W 2	10	3	—	
17	30° 718	30° 699	44°	45°	45°	47°	287	281	97	80	WSW 3	W 2	10	3	—	
18	30° 743	30° 724	44°	45°	45°	47°	287	281	97	80	WSW 3	W 2	10	3	—	
19	30° 768	30° 749	44°	45°	45°	47°	287	281	97	80	WSW 3	W 2	10	3	—	
20	30° 793	30° 774	44°	45°	45°	47°	287	281	97	80	WSW 3	W 2	10	3	—	
21	30° 818	30° 799	44°	45°	45°	47°	287	281	97	80	WSW 3	W 2	10	3	—	
22	30° 843	30° 824	44°	45°	45°	47°	287	281	97	80	WSW 3	W 2	10	3	—	
23	30° 868	30° 849	44°	45°	45°	47°	287	281	97	80	WSW 3	W 2	10	3	—	
24	30° 893	30° 874	44°	45°	45°	47°	287	281	97	80	WSW 3	W 2	10	3	—	
25	30° 918	30° 899	44°	45°	45°	47°	287	281	97	80	WSW 3	W 2	10	3	—	
26	30° 943	30° 924	44°	45°	45°	47°	287	281	97	80	WSW 3	W 2	10	3	—	
27	30° 968	30° 949	44°	45°	45°	47°	287	281	97	80	WSW 3	W 2	10	3	—	
28	30° 993	30° 974	44°	45°	45°	47°	287	281	97	80	WSW 3	W 2	10	3	—	
29	30° 1018	30° 999	44°	45°	45°	47°	287	281	97	80	WSW 3	W 2	10	3	—	
30	30° 1043	30° 1024	44°	45°	45°	47°	287	281	97	80	WSW 3	W 2	10	3	—	
31	30° 1068	30° 1049	44°	45°	45°	47°	287	281	97	80	WSW 3	W 2	10	3	—	
Means	29° 912	29° 904	34° 1	32° 7	27° 4	37° 9	171	166	83° 9	85° 5	1° 9	1° 7	7° 0	4° 5	1° 330	

WAKEFIELD.

Height above Mean Sea Level, 96 feet. Long. 1° 30' W. Lat. 53° 41' N.

JANUARY 1881.

Day.	Barometer at 32° and M. S. L.		Air Temperature.				Tension of Vapour.		Relative Humidity.		Wind, Direction and Force.		Cloud Amount.		Rain.	Remarks.
	9 a.m.	9 p.m.	9 a.m.	9 p.m.	Min.	Max.	9 a.m.	9 p.m.	9 a.m.	9 p.m.	9 a.m.	9 p.m.	9 a.m.	9 p.m.		
1	30° 258	30° 265	41°	45°	37°	46°	243	277	92	91	W 2	W 2	10	10	—	Dull and gloomy.
2	30° 283	30° 290	41°	45°	37°	46°	243	277	92	91	W 2	W 2	10	10	—	Dull and gloomy.
3	30° 308	30° 315	41°	45°	37°	46°	243	277	92	91	W 2	W 2	10	10	—	Dark, dull day.
4	30° 333	30° 340	41°	45°	37°	46°	243	277	92	91	W 2	W 2	10	10	—	Dark, dull day.
5	30° 358	30° 365	41°	45°	37°	46°	243	277	92	91	W 2	W 2	10	10	—	
6	30° 383	30° 390	41°	45°	37°	46°	243	277	92	91	W 2	W 2	10	10	—	
7	30° 408	30° 415	41°	45°	37°	46°	243	277	92	91	W 2	W 2	10	10	—	
8	30° 433	30° 440	41°	45°	37°	46°	243	277	92	91	W 2	W 2	10	10	—	
9	30° 458	30° 465	41°	45°	37°	46°	243	277	92	91	W 2	W 2	10	10	—	
10	30° 483	30° 490	41°	45°	37°	46°	243	277	92	91	W 2	W 2	10	10	—	
11	30° 508	30° 515	41°	45°	37°	46°	243	277	92	91	W 2	W 2	10	10	—	
12	30° 533	30° 540	41°	45°	37°	46°	243	277	92	91	W 2	W 2	10	10	—	
13	30° 558	30° 565	41°	45°	37°	46°	243	277	92	91	W 2	W 2	10	10	—	
14	30° 583	30° 590	41°	45°	37°	46°	243	277	92	91	W 2	W 2	10	10	—	
15	30° 608	30° 615	41°	45°	37°	46°	243	277	92	91	W 2	W 2	10	10	—	
16	30° 633	30° 640	41°	45°	37°	46°	243	277	92	91	W 2	W 2	10	10	—	
17	30° 658	30° 665	41°	45°	37°	46°	243	277	92	91	W 2	W 2	10	10	—	
18	30° 683	30° 690	41°	45°	37°	46°	243	277	92	91	W 2	W 2	10	10	—	
19	30° 708	30° 715	41°	45°	37°	46°	243	277	92	91	W 2	W 2	10	10	—	
20	30° 733	30° 740	41°	45°	37°	46°	243	277	92	91	W 2	W 2	10	10	—	
21	30° 758	30° 765	41°	45°	37°	46°	243	277	92	91	W 2	W 2	10	10	—	
22	30° 783	30° 790	41°	45°	37°	46°	243	277	92	91	W 2	W 2	10	10	—	
23	30° 808	30° 815	41°	45°	37°	46°	243	277	92	91	W 2	W 2	10	10	—	
24	30° 833	30° 840	41°	45°	37°	46°	243	277	92	91	W 2	W 2	10	10	—	
25	30° 858	30° 865	41°	45°	37°	46°	243	277	92	91	W 2	W 2	10	10	—	
26	30° 883	30° 890	41°	45°	37°	46°	243	277	92	91	W 2	W 2	10	10	—	
27	30° 908	30° 915	41°	45°	37°	46°	243	277	92	91	W 2	W 2	10	10	—	
28	30° 933	30° 940	41°	45°	37°	46°	243	277	92	91	W 2	W 2	10	10	—	
29	30° 958	30° 965	41°	45°	37°	46°	243	277	92	91	W 2	W 2	10	10	—	
30	30° 983	30° 990	41°	45°	37°	46°	243	277	92	91	W 2	W 2	10	10	—	
31	30° 1008	30° 1015	41°	45°	37°	46°	243	277	92	91	W 2	W 2	10	10	—	
Means	29° 942	29° 918	30° 9	30° 9	25° 1	35° 7	157	161	91° 8	89° 4	—	—	—	—	0° 330	

LLANDUDNO.

Height above Mean Sea Level, 88 feet. Long. 3° 50' W. Lat. 53° 21' N.

JANUARY 1881.

Day.	Barometer at 32° and M. S. L.		Air Temperature.				Tension of Vapour.		Relative Humidity.		Wind, Direction and Force.		Cloud Amount.		Rain.	Remarks.		
	9 a.m.	9 p.m.	9 a.m.	9 p.m.	Min.	Max.	9 a.m.	9 p.m.	9 a.m.	9 p.m.	9 a.m.	9 p.m.	9 a.m.	9 p.m.				
1	ins.	ins.	44°	46°	40°	46°	in.	in.	97	91	SW	2	W	1	10	ins.	Dull, with drizzling ☉.	
2	30° 289	30° 348	44°	44°	44°	47°	285	285	92	87	NW	1	W	0°6	10	10	Dull with ☼☼☼	
3	330	288	41°	44°	40°	46°	210	252	82	87	W	0°6	SW	0°6	10	10	Very fine a. ☼ p.	
4	294	359	41°	41°	40°	46°	232	248	87	94	W	0°6	W	0°6	9	10	Fine till 2p., then ☉☉☼☼☼	
5	435	481	41°	40°	40°	43°	219	218	86	86	E	2	E	4	10	9	Fine. Cold wind. ☼.	
6	527	608	36°	34°	33°	41°	184	170	85	85	E	4	E	2	0	0	Very fine, but cold.	
7	659	628	35°	34°	31°	40°	160	136	78	67	E	1	E	1	0	0	Very fine, but cold.	
8	561	483	33°	31°	30°	40°	100	84	52	48	S	0°6	SW	0°6	0	0	Fine, with ☼.	
9	408	351	31°	33°	28°	36°	113	147	65	78	W	0°6	NW	1	10	9	Dull, with ☼☼☼	
10	30° 116	30° 021	32°	33°	31°	34°	147	165	81	88	S	0°6	SE	0°6	10	10	Dull, with ☼☼☼	
11	29° 530	29° 604	32°	34°	32°	35°	169	156	91	78	NW	1	W	1	10	10	Dull, with ☼☼☼	
12	505	590	30°	33°	27°	34°	150	142	89	74	W	0°6	N	4	10	10	Constant ☼ showers, ground covered.	
13	624	774	35°	33°	27°	35°	162	175	78	92	E	5	NE	1	10	9	☼ 4 ins. deep a. ☼ showers.	
14	883	879	25°	19°	18°	33°	97	103	59	100	SW	1	SW	0°6	0	0	Squally a. ☼ showers, ground covered	
15	781	756	32°	29°	17°	36°	133	106	72	67	W	1	N	1	2	2	Very fine. Snow lying.	
16	833	797	25°	28°	17°	36°	110	119	78	77	W	1	W	1	10	9	Very fine till 1p., then ☼ showers.	
17	702	621	27°	28°	22°	36°	107	104	61	68	SW	2	S	1	0	10	☼ showers a. Fine and sunny p.	
18	480	312	31°	32°	25°	32°	147	146	85	83	E	7	E	11	10	10	Dull and cold.	
19	516	29° 680	30°	31°	27°	31°	140	115	83	66	E	8	E	7	9	0	Very cold, dull, and squally. ☼ +	
20	29° 792	30° 043	31°	21°	20°	32°	97	99	72	85	E	1	E	0°6	6	0	Squally a. Dull and very cold.	
21	30° 266	390	22°	28°	16°	31°	87	97	71	64	SE	1	SE	1	0	0	Fine, but very cold.	
22	316	247	25°	36°	18°	37°	100	151	74	69	E	0°6	N	1	1	10	Fine, but very cold. ☼.	
23	212	232	35°	33°	30°	37°	148	167	72	89	W	0°6	N	1	10	10	☼. Slight thaw.	
24	233	30° 148	31°	34°	27°	38°	136	166	76	90	W	1	W	0°6	5	10	☼ showers a. Slight thaw.	
25	30° 022	29° 918	32°	25°	24°	36°	118	93	65	69	S	1	S	0°6	7	0	☼	
26	29° 684	287	22°	32°	14°	33°	77	137	39	81	S	0°6	S	3	0	10	Very fine and bright a. ☼☼☼ p.	
27	191	29° 080	43°	40°	30°	48°	234	225	84	89	W	0°6	S	0°6	2	0	Fine a. ☼☼☼ p.	
28	29° 071	28° 983	39°	40°	37°	44°	225	220	93	92	S	0°6	S	0°6	4	0	☼ p. Slight thaw. ☼° at night.	
29	28° 814	28° 904	42°	42°	38°	48°	240	245	91	92	S	0°6	SW	0°6	1	10	Fine a. ☼ p. Thaw.	
30	29° 009	29° 110	42°	42°	39°	47°	239	225	88	85	S	1	SW	1	9	10	Fine a. ☼ p. Thaw.	
31	29° 380	29° 562	43°	40°	39°	47°	208	224	72	90	W	2	W	1	0	0	Fine day. ☉☼☼ and at night. Ground covered with snow since 11th, nearly all gone now.	
Means	29° 908	29° 901	34°	34°	29°	39°	163	167	77°	81°	1°	6	1°	7	5°	6°	1° 791	Fine. ☉☼☼ shower 0.30p. ☼ in N. 7p.

HILLINGTON, NORFOLK.

Height above Mean Sea Level, 88 feet. Long. 0° 33' E. Lat. 52° 48' N.

JANUARY 1881.

Day.	Barometer at 32° and M.S.L.		Air Temperature.				Tension of Vapour.		Relative Humidity.		Wind, Direction and Force.		Cloud Amount.		Rain.	Remarks.
	9 a.m.	9 p.m.	9 a.m.	9 p.m.	Min.	Max.	9 a.m.	9 p.m.	9 a.m.	9 p.m.	9 a.m.	9 p.m.	9 a.m.	9 p.m.		
1	ins.	ins.	35°2	39°5	31°7	40°4	195	225	95	94	SW 2	S 1	10	10	ins.	(mist) all day.
2	30°279	30°290	35°2	39°5	31°7	40°4	195	225	95	94	SW 2	S 1	10	10	ins.	(mist) all day.
3	30°295	30°307	35°2	39°5	31°7	40°4	195	225	95	94	SW 2	S 1	10	10	ins.	(mist) all day.
4	30°303	30°315	35°2	39°5	31°7	40°4	195	225	95	94	SW 2	S 1	10	10	ins.	(mist) all day.
5	30°311	30°323	35°2	39°5	31°7	40°4	195	225	95	94	SW 2	S 1	10	10	ins.	(mist) all day.
6	30°319	30°331	35°2	39°5	31°7	40°4	195	225	95	94	SW 2	S 1	10	10	ins.	(mist) all day.
7	30°327	30°339	35°2	39°5	31°7	40°4	195	225	95	94	SW 2	S 1	10	10	ins.	(mist) all day.
8	30°335	30°347	35°2	39°5	31°7	40°4	195	225	95	94	SW 2	S 1	10	10	ins.	(mist) all day.
9	30°343	30°355	35°2	39°5	31°7	40°4	195	225	95	94	SW 2	S 1	10	10	ins.	(mist) all day.
10	30°351	30°363	35°2	39°5	31°7	40°4	195	225	95	94	SW 2	S 1	10	10	ins.	(mist) all day.
11	30°359	30°371	35°2	39°5	31°7	40°4	195	225	95	94	SW 2	S 1	10	10	ins.	(mist) all day.
12	30°367	30°379	35°2	39°5	31°7	40°4	195	225	95	94	SW 2	S 1	10	10	ins.	(mist) all day.
13	30°375	30°387	35°2	39°5	31°7	40°4	195	225	95	94	SW 2	S 1	10	10	ins.	(mist) all day.
14	30°383	30°395	35°2	39°5	31°7	40°4	195	225	95	94	SW 2	S 1	10	10	ins.	(mist) all day.
15	30°391	30°403	35°2	39°5	31°7	40°4	195	225	95	94	SW 2	S 1	10	10	ins.	(mist) all day.
16	30°399	30°411	35°2	39°5	31°7	40°4	195	225	95	94	SW 2	S 1	10	10	ins.	(mist) all day.
17	30°407	30°419	35°2	39°5	31°7	40°4	195	225	95	94	SW 2	S 1	10	10	ins.	(mist) all day.
18	30°415	30°427	35°2	39°5	31°7	40°4	195	225	95	94	SW 2	S 1	10	10	ins.	(mist) all day.
19	30°423	30°435	35°2	39°5	31°7	40°4	195	225	95	94	SW 2	S 1	10	10	ins.	(mist) all day.
20	30°431	30°443	35°2	39°5	31°7	40°4	195	225	95	94	SW 2	S 1	10	10	ins.	(mist) all day.
21	30°439	30°451	35°2	39°5	31°7	40°4	195	225	95	94	SW 2	S 1	10	10	ins.	(mist) all day.
22	30°447	30°459	35°2	39°5	31°7	40°4	195	225	95	94	SW 2	S 1	10	10	ins.	(mist) all day.
23	30°455	30°467	35°2	39°5	31°7	40°4	195	225	95	94	SW 2	S 1	10	10	ins.	(mist) all day.
24	30°463	30°475	35°2	39°5	31°7	40°4	195	225	95	94	SW 2	S 1	10	10	ins.	(mist) all day.
25	30°471	30°483	35°2	39°5	31°7	40°4	195	225	95	94	SW 2	S 1	10	10	ins.	(mist) all day.
26	30°479	30°491	35°2	39°5	31°7	40°4	195	225	95	94	SW 2	S 1	10	10	ins.	(mist) all day.
27	30°487	30°499	35°2	39°5	31°7	40°4	195	225	95	94	SW 2	S 1	10	10	ins.	(mist) all day.
28	30°495	30°507	35°2	39°5	31°7	40°4	195	225	95	94	SW 2	S 1	10	10	ins.	(mist) all day.
29	30°503	30°515	35°2	39°5	31°7	40°4	195	225	95	94	SW 2	S 1	10	10	ins.	(mist) all day.
30	30°511	30°523	35°2	39°5	31°7	40°4	195	225	95	94	SW 2	S 1	10	10	ins.	(mist) all day.
31	30°519	30°531	35°2	39°5	31°7	40°4	195	225	95	94	SW 2	S 1	10	10	ins.	(mist) all day.
Means	29°910	29°887	28°1	29°0	22°6	34°9	148	158	90.8	93.2	1°3	1°5	7°7	7°0	1°184	

UPPINGHAM.

Height above Mean Sea Level, 484 feet. Long. 0° 44' W. Lat. 52° 35' N.

JANUARY 1881.

Day.	Barometer at 32° and M.S.L.		Air Temperature.				Tension of Vapour.		Relative Humidity.		Wind, Direction and Force.		Cloud Amount.		Rain.	Remarks.
	9 a.m.	9 p.m.	9 a.m.	9 p.m.	Min.	Max.	9 a.m.	9 p.m.	9 a.m.	9 p.m.	9 a.m.	9 p.m.	9 a.m.	9 p.m.		
1	30°318	30°304	35°1	42°6	32°7	42°6	197	256	96	93	WhyN 2	WhyN 1	10	10	—	∞ n. Dull day. Warmer p.
2	30°309	30°295	35°1	42°6	32°7	42°6	197	256	96	93	WhyN 1	WhyN 1	10	10	—	∞ n. Dull day. Warmer p.
3	30°304	30°290	35°1	42°6	32°7	42°6	197	256	96	93	WhyN 1	WhyN 1	10	10	—	∞ n. Dull day. Warmer p.
4	30°299	30°285	35°1	42°6	32°7	42°6	197	256	96	93	WhyN 1	WhyN 1	10	10	—	∞ n. Dull day. Warmer p.
5	30°294	30°280	35°1	42°6	32°7	42°6	197	256	96	93	WhyN 1	WhyN 1	10	10	—	∞ n. Dull day. Warmer p.
6	30°289	30°275	35°1	42°6	32°7	42°6	197	256	96	93	WhyN 1	WhyN 1	10	10	—	∞ n. Dull day. Warmer p.
7	30°284	30°270	35°1	42°6	32°7	42°6	197	256	96	93	WhyN 1	WhyN 1	10	10	—	∞ n. Dull day. Warmer p.
8	30°279	30°265	35°1	42°6	32°7	42°6	197	256	96	93	WhyN 1	WhyN 1	10	10	—	∞ n. Dull day. Warmer p.
9	30°274	30°260	35°1	42°6	32°7	42°6	197	256	96	93	WhyN 1	WhyN 1	10	10	—	∞ n. Dull day. Warmer p.
10	30°269	30°255	35°1	42°6	32°7	42°6	197	256	96	93	WhyN 1	WhyN 1	10	10	—	∞ n. Dull day. Warmer p.
11	30°264	30°250	35°1	42°6	32°7	42°6	197	256	96	93	WhyN 1	WhyN 1	10	10	—	∞ n. Dull day. Warmer p.
12	30°259	30°245	35°1	42°6	32°7	42°6	197	256	96	93	WhyN 1	WhyN 1	10	10	—	∞ n. Dull day. Warmer p.
13	30°254	30°240	35°1	42°6	32°7	42°6	197	256	96	93	WhyN 1	WhyN 1	10	10	—	∞ n. Dull day. Warmer p.
14	30°249	30°235	35°1	42°6	32°7	42°6	197	256	96	93	WhyN 1	WhyN 1	10	10	—	∞ n. Dull day. Warmer p.
15	30°244	30°230	35°1	42°6	32°7	42°6	197	256	96	93	WhyN 1	WhyN 1	10	10	—	∞ n. Dull day. Warmer p.
16	30°239	30°225	35°1	42°6	32°7	42°6	197	256	96	93	WhyN 1	WhyN 1	10	10	—	∞ n. Dull day. Warmer p.
17	30°234	30°220	35°1	42°6	32°7	42°6	197	256	96	93	WhyN 1	WhyN 1	10	10	—	∞ n. Dull day. Warmer p.
18	30°229	30°215	35°1	42°6	32°7	42°6	197	256	96	93	WhyN 1	WhyN 1	10	10	—	∞ n. Dull day. Warmer p.
19	30°224	30°210	35°1	42°6	32°7	42°6	197	256	96	93	WhyN 1	WhyN 1	10	10	—	∞ n. Dull day. Warmer p.
20	30°219	30°205	35°1	42°6	32°7	42°6	197	256	96	93	WhyN 1	WhyN 1	10	10	—	∞ n. Dull day. Warmer p.
21	30°214	30°200	35°1	42°6	32°7	42°6	197	256	96	93	WhyN 1	WhyN 1	10	10	—	∞ n. Dull day. Warmer p.
22	30°209	30°195	35°1	42°6	32°7	42°6	197	256	96	93	WhyN 1	WhyN 1	10	10	—	∞ n. Dull day. Warmer p.
23	30°204	30°190	35°1	42°6	32°7	42°6	197	256	96	93	WhyN 1	WhyN 1	10	10	—	∞ n. Dull day. Warmer p.
24	30°199	30°185	35°1	42°6	32°7	42°6	197	256	96	93	WhyN 1	WhyN 1	10	10	—	∞ n. Dull day. Warmer p.
25	30°194	30°180	35°1	42°6	32°7	42°6	197	256	96	93	WhyN 1	WhyN 1	10	10	—	∞ n. Dull day. Warmer p.
26	30°189	30°175	35°1	42°6	32°7	42°6	197	256	96	93	WhyN 1	WhyN 1	10	10	—	∞ n. Dull day. Warmer p.
27	30°184	30°170	35°1	42°6	32°7	42°6	197	256	96	93	WhyN 1	WhyN 1	10	10	—	∞ n. Dull day. Warmer p.
28	30°179	30°165	35°1	42°6	32°7	42°6	197	256	96	93	WhyN 1	WhyN 1	10	10	—	∞ n. Dull day. Warmer p.
29	30°174	30°160	35°1	42°6	32°7	42°6	197	256	96	93	WhyN 1	WhyN 1	10	10	—	∞ n. Dull day. Warmer p.
30	30°169	30°155	35°1	42°6	32°7	42°6	197	256	96	93	WhyN 1	WhyN 1	10	10	—	∞ n. Dull day. Warmer p.
31	30°164	30°150	35°1	42°6	32°7	42°6	197	256	96	93	WhyN 1	WhyN 1	10	10	—	∞ n. Dull day. Warmer p.
Means	29°925	29°908	27°4	29°3	24°8	34°3	143	155	90.1	91.2	1°5	1°8	6°8	7°0	0°465	

CHURCHSTOKE.

Height above Mean Sea Level, 538 feet.* Long. 3° 5' W. Lat. 52° 31' N.

JANUARY 1881.

Day.	Barometer at 32° and M. S. L.		Air Temperature.				Tension of Vapour.		Relative Humidity.		Wind, Direction and Force.		Cloud Amount.		Rain.	Remarks.		
	9 a.m.	9 p.m.	9 a.m.	9 p.m.	Min.	Max.	9 a.m.	9 p.m.	9 a.m.	9 p.m.	9 a.m.	9 p.m.	9 a.m.	9 p.m.			9 a.m.	
	ins.	ins.	°	°	°	°	in.	in.	%	%								
1	30°350	30°367	41°2	43°9	34°2	45°5	°233	°264	91	92	N	1	NW	0°5	10	10	ins.	Dull.
2	°429	°436	40°3	42°3	39°2	45°1	°241	°224	97	84	NW	0°5	Calm	0	10	10	—	Dull.
3	°387	°333	39°8	40°2	38°9	43°0	°213	°234	88	94	SSW	1	SW	1	8	10	—	a. Dull. ☼ ⁰ (mist) qp.
4	°323	°359	37°3	41°4	36°0	42°2	°214	°254	96	98	W	1	N	1	8	10	°023	Dull. ☼ ⁰ (mist) p.
5	°406	°457	38°8	37°8	36°1	42°3	°186	°182	79	80	ENE	2	NE	4	8	6	—	Dull.
6	°503	°612	32°8	31°1	33°8	38°8	°144	°136	77	78	E	3	SE	1	2	1	—	Bitter cold wind.
7	°666	°687	28°6	23°9	23°2	36°4	°131	°128	84	100	ENE	1	ENE	1	0	0	—	—
8	°643	°573	19°8	24°7	19°2	27°4	°107	°133	100	100	SE	1	SE	1	0	0	—	☼ ⁰ (mist.)
9	°457	°298	23°9	29°3	20°4	30°2	°128	°152	100	95	SE	1	SE	1	0	9	—	☼ ⁰ (mist.)
10	30°156	30°020	28°0	29°3	26°5	30°3	°144	°150	94	93	SW	1	N	2	10	9	—	— Raw cold day.
11	29°878	29°626	24°4	30°3	24°1	30°4	°151	°169	93	100	W	2	NW	1	10	10	°089	— a. ☼ ² p., 2 ins. deep.
12	°562	°591	16°1	21°7	15°1	32°0	°090	°116	100	100	NW	1	N	1	2	2	—	☼ ² a. — Bright day.
13	°634	°816	27°3	17°3	16°7	30°0	°149	°098	100	84	NW	1	Calm	0	3	0	—	— Bright day.
14	°926	°820	8°6	8°9	6°9	18°2	°063	°064	100	100	WNW	1	Calm	0	0	0	—	☼ ² ga. —
15	°852	°783	8°9	16°7	6°1	17°2	°064	°093	100	100	Calm	0	Calm	0	0	0	°030	— Very cold. ☼ ⁰ 6p.
16	°861	°851	11°4	18°0	7°3	33°7	°069	°098	95	100	Calm	0	W	1	0	3	—	☼ before qp. —
17	°779	°707	16°2	26°0	13°8	27°0	°090	°130	100	93	ENE	2	ENE	5	4	10	—	— ∞
18	°418	°385	26°9	25°9	23°5	28°7	°146	°140	100	100	E	4	E	7	10	10	°428	— ☼ ² ☼ ² . Bitterly cold. ☼ ² p.
19	°438	29°675	23°1	23°7	21°2	28°0	°124	°127	100	100	E	4	NNE	2	10	0	—	☼ ² ☼ ² ☼ ² 3 ins. to 6 ins. deep on level
20	29°838	30°058	16°1	9°9	8°2	30°0	°090	°067	100	100	SW	1	NW	1	2	0	—	— Bright.
21	30°202	°409	14°9	12°0	5°4	23°0	°085	°074	100	100	WSW	1	WSW	1	0	0	—	☼ ⁰ (mist) a. —
22	°356	°255	10°1	31°4	5°9	31°5	°068	°172	100	98	WNW	1	Calm	0	0	10	—	☼ ⁰ (mist) a. — Warmer p.
23	°261	°281	28°0	29°0	26°5	32°0	°141	°151	92	95	W	0°5	ESE	0°5	9	10	°045	— Dull. ☼ showers p.
24	°276	30°188	28°3	20°9	16°0	31°9	°146	°112	95	100	E	1	Calm	0	5	0	—	☼ ⁰ (mist) ☼ qp. —
25	30°102	29°971	5°7	5°4	5°1	26°7	°056	°055	100	100	Calm	0	Calm	0	0	10	—	— ☼ ² . Bright, but very cold.
26	29°782	°358	6°8	25°5	—1°0	26°2	°059	°138	100	100	Calm	0	SE	1	10	10	°020	— ☼ ² . ☼ ² 8.30p.
27	°283	°336	32°0	35°1	25°4	38°7	°162	°202	90	90	S	2	Calm	0	10	10	—	☼ ² ☼ ² . Slight thaw.
28	29°115	29°029	33°9	37°0	32°9	38°4	°105	°218	100	99	SW	0°5	SW	2	9	10	—	☼ ² ☼ ² . all day. Rapid thaw.
29	28°872	28°944	38°3	39°2	35°8	42°0	°227	°239	99	100	SSE	0°5	S	0°5	10	10	—	☼ ² ☼ ² . Thaw.
30	29°075	29°198	38°0	37°3	36°0	45°1	°233	°214	97	96	SE	2	SE	0°5	9	10	°120	Snow gone, except drifts.
31	29°434	29°622	39°8	37°9	32°6	48°5	°207	°226	85	99	W	3	W	1	1	0	°020	Bright day.
Means	29°947	29°935	25°5	27°5	21°5	33°6	°140	°155	95°2	96°0	—	1°3	—	1°2	5°5	5°8	°0775	

CHELTENHAM.

Height above Mean Sea Level, 184 feet. Long. 2° 3' W. Lat. 51° 54' N.

JANUARY 1881.

Day.	Barometer at 32° and M. S. L.		Air Temperature.			Tension of Vapour.		Relative Humidity.		Wind, Direction and Force.		Cloud Amount.		Rain.	Remarks.
	9 a.m.	9 p.m.	9 a.m.	9 p.m.	Min.	Max.	9 a.m.	9 p.m.	9 a.m.	9 p.m.	9 a.m.	9 p.m.	9 a.m.	9 p.m.	
1	ins.	ins.	38°7	44°5	29°9	45°0	214	275	92	94	S	1	10	10	Dull day. ☁ at night.
2			40°7	42°2	34°5	45°5	240	243	95	90	Calm	0	10	10	Dull and damp.
3			42°0	41°2	40°0	43°0	243	194	91	75	SE	1	10	10	Dull all day.
4			38°2	41°8	32°0	41°8	223	249	96	95	Calm	0	10	10	☁ p.
5			40°7	38°4	32°6	42°6	211	223	83	96	NE	2	9	1	Dull a. Fine p.
6			35°0	38°0	33°8	40°5	166	167	80	72	E	3	4	6	Bright and sunny, but very cold.
7			33°0	32°2	28°0	39°2	167	139	89	76	Calm	0	1	1	Beautifully fine, but cold.
8			28°3	21°0	20°8	32°2	140	97	70	NE	1	10	1	1	
9			28°2	32°8	20°3	32°8	148	182	96	98	Calm	0	10	9	
10			28°8	31°7	25°6	32°8	132	166	84	94	Calm	0	9	9	
11			29°6	31°0	28°2	32°2	156	174	95	100	Calm	0	8	8	
12			15°0	28°7	12°2	31°0	95	143	67	91	Calm	0	4	2	
13			29°1	10°8	10°5	31°0	157	95	98	79	Calm	0	9	0	
14			9°3	6°0	6°0	17°8	95	90	100	100	Calm	0	10	0	
15			6°0	23°0	2°5	23°0	95	115	100	94	Calm	0	0	10	
16			9°5	11°9	6°1	25°0	95	81	59	59	Calm	0	0	0	
17			20°8	27°5	9°5	29°0	98	134	76	90	SE	1	6	10	
18			30°0	25°2	15°0	31°5	140	133	83	97	NE	8	10	10	
19			25°5	24°0	20°1	26°0	121	98	95	N	4	1	10	0	
20			6°6	11°8	-3°3	27°0	94	80	85	N	1	1	0	10	
21			23°3	18°6	6°0	27°8	113	92	81	N	2	N	1	0	
22			11°6	29°0	7°5	30°5	95	82	82	Calm	0	7	10	0	
23			27°2	29°2	19°0	34°5	142	155	96	97	SE	1	8	10	
24			10°9	10°1	7°0	29°2	95	88	100	W	1	Calm	0	0	
25			18°0	16°5	9°6	31°0	98	100	100	90	N	1	Calm	0	
26			20°2	32°0	16°0	32°0	101	172	94	95	N	1	S	6	
27			38°2	38°4	31°5	41°8	201	226	88	98	S	1	S	2	
28			35°0	40°6	33°5	40°6	204	244	100	97	S	1	S	2	
29			41°8	43°4	38°4	45°6	258	270	98	96	SE	2	W	1	
30			39°4	42°8	36°0	47°2	231	237	96	86	SE	2	SE	1	
31			41°2	37°5	33°5	48°0	208	204	81	92	S	1	SE	1	
Means			27°2	29°1	20°7	34°4	146	136	89°9	89°2	1°1	1°3	6°9	6°6	Very fine. ☁ 6.30p.—11.30p., it began [with streamers from a red cloud, then flashes, then an arch.

CARMARTHEN.

Height above Mean Sea Level, 188 feet. Long. 4° 18' W. Lat. 51° 52' N.

JANUARY 1881.

1	30°376	30°370	39°6	46°0	37°5	48°6	238	283	98	92	Calm	0	Calm	0	10	10	°020	
2	436	404	45°3	43°3	43°0	47°6	221	241	73	86	Calm	0	Calm	0	10	10	—	
3	346	303	42°1	42°4	41°2	44°5	233	253	88	94	Calm	0	Calm	0	9	10	°010	
4	306	307	39°1	42°5	38°9	45°1	237	254	99	94	Calm	0	Calm	0	8	10	—	
5	341	344	41°3	38°9	38°3	44°7	183	185	71	79	E	4	E	4	3	0	—	
6	404	510	36°9	33°4	33°3	40°7	156	147	72	77	E	3	NE	2	2	0	—	Squally before ga.
7	585	587	32°3	30°9	29°5	43°1	168	144	92	82	NE	1	E	2	0	0	—	
8	572	518	26°6	21°7	21°1	39°0	112	113	79	97	E	2	E	1	0	0	—	
9	435	30°278	22°3	32°3	19°5	32°8	116	150	98	82	Calm	0	E	1	10	9	—	☼ ga.
10	30°145	29°998	28°6	30°1	27°1	35°1	134	159	86	95	Calm	0	N	1	4	0	—	
11	29°876	662	30°1	30°3	27°1	33°2	165	156	98	92	Calm	0	Calm	0	10	10	°140	✱ p.
12	572	597	25°8	26°1	23°8	37°2	115	131	83	93	Calm	0	Calm	0	0	5	°010	✱ p.
13	651	789	22°1	18°3	13°6	36°8	115	98	97	84	Calm	0	Calm	0	8	0	—	
14	865	875	15°1	14°3	11°0	30°8	98	100	100	100	E	1	E	1	0	0	—	
15	855	767	9°6	16°2	3°8	24°2	95	100	95	100	Calm	0	E	1	7	4	°020	✱
16	885	859	12°7	12°8	9°5	27°3	97	100	95	100	Calm	0	Calm	0	3	5	—	✱ before ga.
17	686	461	21°7	30°0	10°8	33°4	98	120	75	72	E	3	E	5	10	10	—	
18	222	221	30°1	23°3	26°0	30°6	159	152	95	99	NE	7	NE	10	10	10	—	☼ ² (full gale), all day.
19	343	710	27°3	25°9	22°9	30°6	146	140	98	100	NE	5	N	1	10	0	200?	✱
20	29°852	29°992	26°1	17°3	15°7	31°6	131	98	93	90	Calm	0	Calm	0	10	0	—	✱ ga. ✱ ⁰ p.
21	30°171	30°351	20°7	20°6	9°9	29°8	98	99	79	82	N	2	Calm	0	0	0	—	
22	326	251	12°1	31°6	12°5	35°6	96	104	82	92	Calm	0	Calm	0	0	10	—	
23	283	246	29°5	30°7	28°5	36°2	149	154	92	90	Calm	0	Calm	0	10	7	—	
24	251	30°153	30°9	22°9	21°9	39°0	158	123	92	100	Calm	0	Calm	0	8	0	—	
25	30°043	29°900	16°1	16°6	12°3	29°3	98	97	93	91	Calm	0	N	1	0	0	—	
26	29°632	224	21°1	37°0	7°5	37°3	98	100	74	91	E	2	Calm	0	10	10	260	
27	226	25°069	40°2	41°7	36°2	43°0	247	260	99	98	Calm	0	E	1	10	10	°110	☼ ga. V 9p.
28	29°115	28°072	37°1	42°1	36°3	44°0	219	259	99	97	E	1	E	1	10	10	260	ga.
29	28°799	28°936	43°1	42°1	41°5	47°4	271	266	97	99	Calm	0	Calm	0	10	10	°090	☼ ga.
30	29°017	29°200	43°3	40°4	39°4	47°1	269	238	96	95	S	2	S	1	10	2	°130	
31	29°442	29°589	40°1	39°4	37°3	50°3	235	231	95	96	Calm	0	S	1	0	8	°070	ga.
Means	29°905	29°885	29°3	30°5	25°1	37°9	155	165	89°9	91°6	1°1	1°1	6°2	5°2	1°320?			

MARLBOROUGH.

Height above Mean Sea Level, 471 feet. Long. 1° 43' W. Lat. 51° 25' N.

JANUARY 1881.

Day.	Barometer at 32° and M. S. L.		Air Temperature.				Tension of Vapour.		Relative Humidity.		Wind, Direction and Force.		Cloud Amount.		Rain.	Remarks.		
	9 a.m.	9 p.m.	9 a.m.	9 p.m.	Min.	Max.	9 a.m.	9 p.m.	9 a.m.	9 p.m.	9 a.m.	9 p.m.	9 a.m.	9 p.m.	9 a.m.			
1	ins.	ins.	30° 40'6	30° 37'7	34° 2	41° 2	29° 6	42° 1	°188	°250	96	97	Calm	0	Calm	0	ins.	☁ p.
2	'436	'440	40° 9	40° 9	41° 5	39° 8	44° 9	'240	'240	95	92	Calm	0	Calm	0	10	10	—
3	'400	'346	40° 6	37° 8	37° 5	42° 2	'244	'205	97	91	Calm	0	Calm	0	10	10	—	☁ a. and 9p.
4	'309	'292	37° 6	39° 7	37° 3	40° 5	'305	'225	91	92	Calm	0	Calm	0	9	9	°020	☁ ⁰ (mist) 9a.
5	'296	'313	38° 7	37° 0	36° 3	41° 1	'211	'184	90	84	NE	2	E	2	9	10	—	—
6	'401	'510	35° 1	34° 0	34° 0	39° 8	'160	'166	77	84	NE	3	E	3	8	0	—	—
7	'591	'633	31° 6	29° 4	29° 2	38° 8	'161	'148	91	92	E	1	N	1	0	0	—	—
8	'594	'529	27° 9	29° 5	26° 9	32° 9	'140	'143	92	88	E	1	Calm	0	10	10	—	☁ ⁰ (mist) 9a.
9	'408	30° 26'4	31° 8	32° 9	29° 3	34° 1	'177	'164	99	88	Calm	0	Calm	0	10	10	—	☁ ⁰ before 9a. ☁ ⁰ (mist) 9a.
10	30° 11'3	29° 90'0	31° 0	30° 9	30° 3	32° 9	'174	'162	100	94	Calm	0	Calm	0	10	10	—	☁ before 9a.
11	29° 87'9	'692	29° 2	30° 6	29° 2	35° 8	'146	'171	92	100	Calm	0	Calm	0	10	10	—	°100
12	'558	'586	21° 8	21° 8	19° 7	32° 4	'091	'091	80	80	Calm	0	W	1	1	4	—	—
13	'591	'767	28° 1	22° 6	11° 5	31° 7	'135	'121	88	100	Calm	0	Calm	0	10	0	—	—
14	'884	'886	12° 8	13° 8	12° 2	27° 3	'077	'081	100	100	Calm	0	Calm	0	0	0	—	—
15	'873	'768	7° 3	23° 6	6° 9	30° 0	'060	'100	100	75	Calm	0	W	1	0	9	—	—
16	'873	'901	8° 5	'8° 8	8° 5	32° 2	'049	'064	79	100	Calm	0	Calm	0	10	0	—	—
17	'828	'574	14° 8	25° 8	8° 0	29° 0	'085	'106	100	77	Calm	0	E	2	6	10	—	—
18	'189	'083	27° 1	24° 8	24° 2	30° 0	'124	'134	85	100	E	3	E	3	10	10	—	☼ p.
19	'232	29° 50'7	23° 5	22° 8	22° 2	28° 8	'126	'097	100	81	E	3	E	3	10	10	1°670	☼ p.
20	29° 87'6	30° 01'2	13° 0	19° 3	11° 7	30° 8	'071	'086	92	84	W	3	Calm	0	3	6	—	—
21	30° 19'2	'343	20° 1	15° 9	15° 9	25° 0	'097	'089	90	100	Calm	0	Calm	0	1	0	—	—
22	'307	'200	14° 4	25° 8	12° 6	27° 8	'080	'118	95	86	Calm	0	Calm	0	9	10	—	—
23	'257	'290	29° 8	26° 8	23° 7	35° 5	'136	'146	82	100	Calm	0	Calm	0	10	9	—	☼ ⁰ 9a. and 9p.
24	'326	30° 30'2	16° 1	23° 6	11° 7	26° 8	'090	'127	100	100	Calm	0	Calm	0	10	10	—	☁ all day.
25	30° 06'4	29° 92'8	18° 5	17° 4	16° 5	25° 0	'100	'095	100	100	NE	1	Calm	0	10	8	—	☼ ▲ ● 9p.
26	29° 73'1	'372	19° 8	32° 8	17° 4	33° 4	'107	'165	100	89	E	1	Calm	0	10	10	°160	☁ all day.
27	'316	'161	36° 8	37° 5	30° 2	39° 9	'217	'223	99	99	Calm	0	Calm	0	10	10	°110	☁ (mist) 9a.
28	29° 13'8	29° 10'8	35° 2	39° 5	34° 6	40° 0	'205	'240	100	99	Calm	0	Calm	0	10	10	°400	☁ a. and p.
29	28° 9'21	28° 9'88	40° 7	41° 7	39° 1	45° 5	'249	'259	98	98	Calm	0	Calm	0	10	8	°080	☁ a.
30	29° 14'0	29° 23'3	39° 7	38° 7	38° 1	45° 5	'221	'221	99	94	Calm	0	Calm	0	10	8	°010	—
31	29° 5'28	29° 6'31	36° 0	38° 7	34° 0	48° 8	'199	'235	95	100	Calm	0	Calm	0	0	10	—	—
Means	29° 9'24	29° 9'01	27° 2	29° 2	24° 5	35° 2	'148	'157	93° 6	92° 4	0° 6	0° 5	7° 6	7° 5	2° 680	—	—	—

RAMSGATE.

Height above Mean Sea Level, 105 feet. Long. 1° 25' E. Lat. 51° 20' N.

JANUARY 1881.

Day.	Barometer at 32° and M. S. L.		Air Temperature.				Tension of Vapour.		Relative Humidity.		Wind, Direction and Force.		Cloud Amount.		Rain.	Remarks.	
	9 a.m.	9 p.m.	9 a.m.	9 p.m.	Min.	Max.	9 a.m.	9 p.m.	9 a.m.	9 p.m.	9 a.m.	9 p.m.	9 a.m.	9 p.m.	9 a.m.		
1	ins.	ins.	35° 2	40° 3	31° 7	41° 3	in.	in.	89	94	W	1	SW	1	2	ins.	Dull and damp.
2	30° 371	30° 370	35° 2	40° 3	31° 7	41° 3	183	233	89	94	W	1	SW	1	2	10	☁ (mist) ga.
3	427	457	41° 5	42° 7	36° 1	44° 6	255	263	98	96	Calm	0	Calm	0	10	10	—
4	426	325	40° 0	40° 0	39° 5	45° 0	226	197	92	80	Calm	0	S	1	10	0	—
5	270	248	41° 0	43° 5	38° 5	43° 5	197	229	77	80	E	1	E	1	3	10	—
6	275	272	41° 2	39° 5	37° 5	44° 2	233	199	91	82	E	5	E	6	5	10	—
7	427	483	38° 5	37° 4	37° 2	40° 2	174	180	74	81	E	4	E	5	5	0	—
8	579	582	38° 8	39° 8	36° 5	42° 9	186	194	79	80	E	2	E	1	5	0	—
9	474	430	38° 1	38° 0	37° 3	40° 8	212	205	92	89	E	1	SE	1	5	10	—
10	330	30° 250	37° 5	35° 5	34° 0	39° 2	174	164	77	79	E	1	E	4	7	10	—
11	30° 054	29° 059	34° 5	34° 5	32° 5	41° 4	174	186	86	93	E	1	E	1	10	10	0.020
12	29° 828	699	32° 8	30° 2	29° 7	36° 2	169	157	91	94	E	1	Calm	0	10	10	—
13	485	572	31° 9	26° 5	25° 8	32° 5	159	99	88	68	Calm	0	NW	2	10	0	0.030
14	579	682	27° 8	31° 5	23° 2	33° 5	102	165	69	93	NW	1	NW	1	10	10	—
15	846	840	30° 0	28° 0	26° 5	34° 0	143	125	85	82	E	1	Calm	0	5	3	—
16	818	783	16° 0	19° 0	15° 0	28° 2	062	072	70	71	W	2	W	1	10	10	—
17	737	861	21° 0	19° 0	15° 5	29° 8	078	085	70	83	Calm	0	W	1	10	0	—
18	858	703	20° 6	30° 2	15° 1	32° 5	089	139	82	83	W	1	E	5	10	10	0.020
19	310	205	29° 2	31° 0	25° 1	32° 5	158	169	99	97	E	7	E	5	10	10	0.170
20	195	29° 345	31° 2	31° 5	25° 6	33° 8	170	165	99	93	E	2	E	4	10	10	0.020
21	29° 748	30° 063	26° 2	26° 1	23° 1	34° 2	135	131	96	93	E	3	W	1	0	5	—
22	30° 210	318	26° 0	25° 8	24° 1	32° 3	113	133	81	95	E	1	SE	1	0	7	0.060
23	221	102	18° 0	31° 5	15° 5	32° 0	081	165	83	93	Calm	0	NW	1	10	0	0.020
24	168	268	31° 5	29° 0	27° 2	36° 3	165	145	94	91	NW	1	Calm	0	0	0	—
25	329	30° 213	29° 0	26° 5	24° 9	30° 5	156	127	98	89	Calm	0	Calm	0	10	10	—
26	30° 056	29° 873	25° 0	27° 0	23° 2	32° 2	101	130	79	90	Calm	0	E	1	9	0	—
27	29° 747	490	27° 0	34° 1	21° 5	34° 1	120	194	83	99	Calm	0	S	2	10	10	0.320
28	357	254	37° 2	38° 2	30° 0	40° 8	218	229	98	99	S	1	S	3	10	10	0.150
29	044	229	38° 1	38° 8	36° 3	39° 8	228	234	99	99	Calm	0	S	2	10	10	0.140
30	036	062	42° 8	45° 0	38° 2	46° 8	275	271	100	91	SW	5	S	6	10	0	0.070
31	243	276	43° 3	42° 0	40° 1	45° 8	278	260	99	98	SW	4	SW	3	9	10	0.100
Means	29° 581	29° 690	32° 6	33° 5	29° 1	37° 8	169	176	87.4	88.7	1° 5	1° 9	7° 3	6° 3	1° 150		

SOUTHAMPTON.

Height above Mean Sea Level, 74 feet. Long. 1° 24' W. Lat. 50° 55' N.

JANUARY 1881.

1	30° 410	30° 367	35° 2	44° 1	32° 6	46° 0	*198	*282	96	97	Calm	0	SW	1	10	10	—	☁ ga.
2	*421	*421	42° 7	43° 7	41° 9	45° 3	*261	*247	95	86	N	1	NE	1° 5	10	10	—	☁ ga. ☁ p.
3	*398	*322	42° 9	36° 9	36° 4	44° 6	*256	*205	93	94	SE	1° 5	NE	2° 5	10	0	—	☁ ga. ☁ p.
4	*290	*266	32° 2	39° 4	29° 3	41° 4	*174	*218	95	91	NE	1	NE	2° 5	1	10	—	☁ ga.
5	*248	*236	41° 6	38° 1	36° 1	43° 3	*222	*186	85	80	NE	4	NE	6	10	1	—	☁ p.
6	*360	*477	37° 2	34° 1	33° 7	40° 6	*172	*151	78	76	E	5	E	4	10	1	—	
7	*561	*574	32° 3	33° 1	31° 3	41° 8	*157	*164	85	87	E	1	NNE	2° 5	0	0	—	☁ ga. ☁ p.
8	*580	*492	29° 6	34° 2	27° 6	34° 5	*143	*178	86	89	NE	2° 5	NNE	2	10	10	—	☁ ga.
9	*390	30° 232	33° 8	34° 8	32° 3	38° 5	*180	*160	92	80	NNE	2	NNE	2	10	10	—	☁ n. ☁ ga.
10	30° 098	29° 076	33° 7	32° 2	30° 0	35° 6	*175	*160	91	88	NE	1° 5	W	1	10	10	—	☁ ga.
11	29° 866	*714	31° 7	33° 5	31° 0	36° 7	*168	*166	94	86	NW	0° 5	SW	2	10	10	*010	☁ n. ☁ ga. ☁ ² p.
12	*558	*574	29° 3	27° 9	27° 8	35° 2	*131	*120	82	79	NW	1° 5	W	2° 5	7	0	—	☁ early a. ☁ p.
13	*582	*758	28° 3	27° 2	22° 1	34° 0	*137	*135	89	92	NW	2° 5	NNE	1° 5	10	0	—	☁ ² ga. ☁ p.
14	*860	*857	22° 3	21° 1	20° 8	32° 0	*116	*114	98	100	NNE	2° 5	NE	3° 5	0	2	—	☁ ga. and p.
15	*852	*786	14° 1	23° 6	13° 2	30° 5	*082	*099	100	70	Calm	0	SW	2	0	9	—	☁ ² ga.
16	*863	*886	18° 5	19° 1	18° 2	32° 1	*101	*104	100	100	NW	0° 5	Calm	0	0	0	—	☁ ga. ☁ ² p.
17	*803	*538	23° 8	30° 0	15° 2	35° 0	*111	*100	86	60	NE	1° 5	E	6° 5	10	10	*060	☁ ² ga. ☁ ² p.
18	*085	*056	27° 0	32° 2	25° 8	34° 9	*144	*151	98	83	E	8° 5	S	3	10	2	0.162	☁ ² a. ☁ ² p. from 3 p.
19	*173	*449	26° 8	25° 2	25° 2	33° 9	*146	*136	100	100	NE	5	N	6	10	10	*086	☁ ² a. ☁ ² p. from 3 p.
20	29° 869	29° 072	18° 6	26° 9	16° 5	29° 5	*088	*123	87	85	NW	2	E	4	2	10	*227	☁ ² showers p.
21	30° 143	30° 310	21° 8	15° 7	15° 7	29° 4	*117	*089	100	100	NE	3	NE	2	2	0	—	☁ ² n. ☁ ² ins. deep, ga. ☁ ² p.
22	*283	*179	14° 7	21° 0	14° 7	26° 5	*085	*113	100	100	NNW	0° 5	N	1° 5	9	0	—	☁ ² ga. ☁ ² p.
23	*243	*287	30° 3	26° 3	21° 0	35° 8	*146	*127	86	89	NW	1° 5	N	1	10	5	—	☁ ² ga.—1 p.
24	*306	30° 175	20° 8	22° 8	13° 4	27° 6	*112	*122	100	100	N	1° 5	NE	2° 5	10	10	—	☁ ² ga. ☁ ² p.
25	30° 030	29° 860	16° 8	23° 2	16° 2	26° 0	*093	*110	100	89	NE	2° 5	NE	3	1	10	—	☁ ² ga.
26	29° 707	*382	24° 0	36° 8	20° 8	36° 9	*104	*208	81	66	NE	1° 5	SE	3° 5	10	10	*143	☁ ² sp.—6 p., then ☁ ² and ☁ ² .
27	*329	*156	37° 2	39° 1	36° 0	41° 4	*222	*239	100	100	Calm	0	SE	2° 5	10	10	*151	☁ ² all day.
28	29° 159	29° 113	36° 7	41° 1	36° 1	42° 5	*210	*254	97	98	NW	0° 5	SSE	2° 5	10	0	*258	☁ ² till 8.30 a. ☁ ² Mid-day.
29	28° 939	28° 985	44° 3	45° 1	40° 8	47° 0	*289	*298	99	99	S	2° 5	SW	2° 5	10	10	*347	☁ ² ☁ ² ga. ☁ ² Mid-day.
30	29° 155	29° 261	43° 7	41° 6	40° 3	48° 0	*285	*233	100	89	SSE	2	NW	4	10	10	*070	☁ ² ga. ☁ ² p.
31	29° 550	29° 627	34° 2	37° 2	33° 6	51° 1	*194	*222	98	100	NE	0° 5	NE	1	0	10	*012	☁ ² ga. ☁ ² p.
Means	29° 907	29° 880	29° 9	31° 8	27° 0	37° 3	*162	*168	93.3	99.1	1° 9	2° 6	7° 2	6° 1	1° 526			

ST. LEONARDS.

Height above Mean Sea Level, 116 feet. Long. 0° 33' E. Lat. 50° 51' N.

JANUARY 1881.

Day.	Barometer at 32° and M. S. L.		Air Temperature.				Tension of Vapour.		Relative Humidity.		Wind, Direction and Force.		Cloud Amount.		Rain.	Remarks.
	9 a.m.	9 p.m.	9 a.m.	9 p.m.	Min.	Max.	9 a.m.	9 p.m.	9 a.m.	9 p.m.	9 a.m.	9 p.m.	9 a.m.	9 p.m.	9 a.m.	
1	ins.	ins.	33° 4	41° 6	31° 3	41° 8	ins.	ins.	91	94	WNW 2	NW 1	3	10	ins.	☁ ga.
2	30° 391	30° 375	33° 4	41° 6	31° 3	41° 8	175	244	91	94	Calm	0	ENE 1	10	10	☁ ² p.
3	410	444	43° 7	45° 1	41° 2	45° 9	251	270	88	90	ESE 1	NNE 2	7	0	—	Gloomy all day with ☁ ²
4	412	309	41° 3	34° 2	33° 9	45° 1	200	156	77	79	ESE 1	NNE 2	4	10	—	☁ ² p.
5	265	233	35° 5	40° 5	32° 7	43° 0	174	231	84	92	NNE 2	NNE 3	4	10	—	☁ ² ga.
6	195	224	41° 6	37° 4	37° 4	45° 0	207	189	80	85	ENE 4	NE 6	8	10	—	☁ ² from 3 p. reaching gale force in
7	347	499	37° 4	36° 6	36° 6	40° 0	165	163	74	75	E 6	E 5	3	1	—	☁ ² n. and all day.
8	554	566	37° 6	35° 1	34° 6	43° 6	179	185	79	91	E 3	NE 3	0	0	0.010	

BABBACOMBE.

Height above Mean Sea Level, 293 feet. Long. $3^{\circ} 31' W.$ Lat. $50^{\circ} 29' N.$

JANUARY 1881.

Day.	Barometer at 32° and M. S. L.		Air Temperature.				Tension of Vapour.		Relative Humidity.		Wind, Direction and Force.		Cloud Amount.		Rain.	Remarks.	
	9 a.m.	9 p.m.	9 a.m.	9 p.m.	Min.	Max.	9 a.m.	9 p.m.	9 a.m.	9 p.m.	9 a.m.	9 p.m.	9 a.m.	9 p.m.			9 a.m.
1	ins.	ins.					in.	in.	9/10	9/10							
2	30°431	30°397	40°0	44°8	35°9	48°5	231	283	94	96	SW	2	WNW	1	10	10	ins. $\frac{1}{2}$ (mist) a. $\frac{1}{2}$ p.
3	434	404	45°3	45°7	44°2	45°9	234	84	77	NNE	1	E	2	10	10	— $\frac{1}{2}$ (mist) a.	
4	356	302	43°8	41°8	41°8	46°8	234	192	81	74	SSE	2	E	3	10	1	—
5	277	257	40°6	40°6	38°5	41°8	205	218	81	86	ENE	3	NNE	3	10	10	— $\frac{1}{2}$ (mist) a. and p.
6	221	201	41°8	39°8	39°8	43°6	221	181	84	74	ENE	5	ENE	7	10	3	— $\frac{1}{2}$ p. with squalls.
7	368	415	38°3	38°8	37°5	40°1	184	189	79	81	ENE	7	E	6	10	10	— $\frac{1}{2}$ to 6p. $\frac{1}{2}$ (mist) p.
8	514	544	37°5	38°2	36°3	41°7	187	182	84	79	E	5	ENE	3	9	0	— $\frac{1}{2}$ (mist) a. and p.
9	547	493	31°4	30°9	29°8	39°4	144	148	81	85	ENE	3	ENE	2	7	9	— $\frac{1}{2}$ (mist) a. and p.
10	366	30°217	35°9	35°8	30°9	36°6	164	152	78	73	ENE	4	ENE	5	10	10	— $\frac{1}{2}$ (mist) p.
11	30°087	29°972	35°1	30°3	30°1	36°5	138	121	67	72	E	3	NNE	2	10	10	— $\frac{1}{2}$ (mist) a. $\frac{1}{2}$ showers a.
12	29°882	714	31°7	34°7	30°1	42°6	142	149	79	73	N	1	WNW	1	10	10	— $\frac{1}{2}$ (mist) a. $\frac{1}{2}$ showers a.
13	605	617	30°9	25°0	25°0	40°4	151	120	86	90	NW	1	W	1	1	1	— $\frac{1}{2}$ n., 1 in. deep ga. $\frac{1}{2}$ p.
14	639	770	27°7	30°0	22°8	37°1	112	128	75	76	NNW	2	NNE	2	0	0	— $\frac{1}{2}$ a. and p. Bright d.
15	813	831	32°8	26°3	24°6	35°2	118	115	64	83	E	3	NE	2	8	8	— $\frac{1}{2}$ a. and p. $\frac{1}{2}$ (mist) p.
16	835	794	26°5	21°1	18°2	37°0	114	88	81	80	NE	1	W	2	0	0	— $\frac{1}{2}$ (mist) a. and p.
17	859	880	20°8	20°8	20°6	38°7	130	100	79	91	Calm	0	Calm	0	1	0	— $\frac{1}{2}$ n., 1 in. deep ga. and p. $\frac{1}{2}$ gone b.
18	29°677	373	35°9	37°5	18°0	37°7	144	160	69	71	SE	4	ESE	7	10	10	— $\frac{1}{2}$ n., 1 in. deep ga. and p. $\frac{1}{2}$ gone b.
19	28°924	105	29°6	25°8	25°2	37°8	147	122	90	88	ENE	10	NNE	4	10	10	— $\frac{1}{2}$ n., 1 in. deep ga. and p. $\frac{1}{2}$ gone b.
20	29°151	587	25°3	24°5	23°7	28°9	137	100	100	77	NE	5	N	4	10	9	— $\frac{1}{2}$ n., 1 in. deep ga. and p. $\frac{1}{2}$ gone b.
21	885	29°944	24°3	22°0	15°3	37°2	060	118	46	100	WSW	2	N	1	7	0	— $\frac{1}{2}$ n., 1 in. deep ga. and p. $\frac{1}{2}$ gone b.
22	29°999	30°206	29°6	26°9	19°8	31°0	155	079	95	55	ENE	8	ENE	8	10	0	— $\frac{1}{2}$ n., 1 in. deep ga. and p. $\frac{1}{2}$ gone b.
23	30°262	199	19°6	32°0	17°0	30°2	085	113	81	68	NNE	3	N	3	1	1	— $\frac{1}{2}$ n., 1 in. deep ga. and p. $\frac{1}{2}$ gone b.
24	262	280	32°2	33°1	25°4	42°6	059	148	88	78	NNW	2	NE	1	10	10	— $\frac{1}{2}$ n., 1 in. deep ga. and p. $\frac{1}{2}$ gone b.
25	30°243	30°107	35°7	32°0	31°0	38°3	171	162	82	90	E	2	NE	3	10	10	— $\frac{1}{2}$ n., 1 in. deep ga. and p. $\frac{1}{2}$ gone b.
26	29°972	29°850	24°0	20°0	19°3	32°7	121	077	95	71	NE	4	N	3	10	9	— $\frac{1}{2}$ n., 1 in. deep ga. and p. $\frac{1}{2}$ gone b.
27	615	264	30°6	41°0	19°7	41°0	157	257	93	100	E	4	SSE	2	10	10	— $\frac{1}{2}$ n., 1 in. deep ga. and p. $\frac{1}{2}$ gone b.
28	259	064	43°0	43°8	39°2	45°6	277	281	100	99	SW	2	ESE	2	10	10	— $\frac{1}{2}$ n., 1 in. deep ga. and p. $\frac{1}{2}$ gone b.
29	28°832	28°997	44°9	44°0	43°0	49°4	281	286	95	99	SSW	5	WSW	2	10	2	— $\frac{1}{2}$ n., 1 in. deep ga. and p. $\frac{1}{2}$ gone b.
30	29°074	29°301	46°5	40°0	40°0	51°4	309	228	98	93	S	4	W	4	10	0	— $\frac{1}{2}$ n., 1 in. deep ga. and p. $\frac{1}{2}$ gone b.
31	29°509	29°613	41°1	43°1	35°4	54°9	247	276	96	99	WSW	2	Calm	0	5	9	— $\frac{1}{2}$ n., 1 in. deep ga. and p. $\frac{1}{2}$ gone b.
Means	29°871	29°862	34°5	34°0	29°5	40°6	175	171	84°0	83°1	5°3		2°9	8°0	6°2	2°440	— $\frac{1}{2}$ n., 1 in. deep ga. and p. $\frac{1}{2}$ gone b.

ST. AUBIN'S, JERSEY.

Height above Mean Sea Level, 139 feet. Long. $2^{\circ} 10' W.$ Lat. $49^{\circ} 11' N.$

JANUARY 1881.

	30° 49'4	30° 45'3	43° 0	47° 3	40° 0	48° 6	*234	*309	84	95	NW	1	SW	1	8	10	'155	Mild.
1	'437	'437	46° 7	45° 0	43° 8	47° 8	'307	'275	96	92	Calm	0	NE	2	10	10	'008	Gloomy day.
3	'474	'343	38° 2	34° 0	33° 2	45° 0	'168	'173	73	87	E	1	NE	2	0	0	—	— a. and p. Day extremely fine.
4	'256	'211	41° 0	41° 3	32° 1	44° 0	'182	'197	71	76	NE	3	NE	3	4	0	—	Day very fine. at night.
5	'149	'123	43° 5	40° 9	40° 0	45° 3	'203	'206	72	81	NE	5	NE	6	9	10	'035	all day, reaching force 7 at time.
6	'244	'397	38° 0	36° 0	35° 0	41° 1	'199	'175	87	82	ENE	4	EbyN	4	10	1	'004	Cold wind.
7	'490	'508	34° 0	34° 0	32° 1	40° 0	'123	'207	62	84	EbyN	3	NE	2	0	0	—	Extremely fine.
8	'496	'472	40° 0	40° 3	36° 2	42° 7	'198	'185	80	73	NE	3	NE	2	2	9	—	— a. Fine, with cold wind.
9	'352	30° 22'5	39° 5	33° 5	32° 8	41° 5	'212	'127	88	67	E	1	E	2	10	0	—	—
10	30° 09'8	29° 09'0	33° 8	35° 6	30° 0	37° 2	'154	'155	80	74	NE	2	EbyN	2	0	10	—	— a. Extremely fine till 3p.
11	29° 00'1	'705	36° 4	39° 2	34° 1	39° 2	'168	'193	78	81	Calm	0	SE	1	10	10	'145	Gloomy day. $\Delta^0 \bullet$ 10.15p.
12	'614	'660	38° 2	38° 0	32° 4	40° 7	'208	'138	91	60	NW	3	W	2	9	9	'050	$\bullet \Delta^0 \bullet$ a. noon. Fine and very
13	'640	'773	32° 3	36° 0	31° 7	38° 7	'175	'158	96	74	Calm	0	NE	1	9	8	'033	\times 8.30a. and at times. [dry p. U
14	'819	'817	36° 0	31° 1	30° 1	36° 9	'150	'120	70	68	NE	2	EbyN	3	4	0	—	[and p. Extremely fine
15	'853	'852	30° 8	32° 4	27° 2	36° 8	'073	'162	43	88	NE	1	SW	3	0	1	'210	Very dry a. Hum. 39 at 11a. Δ^0 a.
16	'875	'917	35° 0	34° 6	30° 9	43° 5	'176	'160	86	84	Calm	0	S by E	3	2	8	'073	\times p. and a. 2 ins. deep ga. Hot sun a.
17	29° 77'1	'345	33° 3	35° 4	31° 4	36° 0	'148	'180	78	87	SE	4	E	8	8	10	'285	\bigcirc^0 a. (gale) at night. \times 11p.
18	28° 81'6	'123	37° 0	40° 5	27° 7	42° 1	'200	'186	91	74	SW	9	SW	3	10	10	'013	\times^2 \times a. \times^2 Thaw. \bullet^0 11a.
19	29° 12'3	'396	40° 8	31° 2	30° 8	42° 0	'169	'176	66	100	SW	3	N	4	7	10	'230	\times^0 11a. \times^2 [11p., then thaw
20	'938	29° 05'2	30° 3	31° 3	28° 0	41° 3	'113	'160	66	96	NbyW	1	SE	5	6	10	'220	\times a. 2½ ins. deep ga. \times 7p. 4 ins. of snow in past 24 hours. Rough
21	29° 08'9	30° 16'2	32° 2	27° 8	26° 2	36° 5	'153	'122	84	80	NE	1	NE	8	7	0	—	(force 7-9) at night
22	30° 18'7	'181	25° 5	33° 9	21° 3	33° 9	'117	'159	85	81	EbyN	4	E	1	0	10	'003	Very cold day. Sea-shore covered with
23	'241	'298	37° 2	37° 0	32° 6	38° 0	'141	'139	64	63	NE	2	NE	1	10	10	—	Slight thaw. [snow. \times^0 9p
24	30° 28'5	30° 11'7	33° 2	29° 7	28° 7	39° 7	'167	'122	88	75	E	1	NE	3	9	0	—	\approx a. and 4 p. Day very fine.
25	29° 02'9	29° 81'1	27° 2	30° 6	23° 0	32° 0	'114	'160	78	94	NE	3	NE	2	3	10	—	— \bigcirc^0 a. Temp. of sea 32°.
26	'703	'377	30° 0	40° 4	28° 3	40° 4	'153	'244	92	98	SE	3	S	3	10	10	'400	Gloomy with \bullet . Rapid thaw.
27	'387	'021	43° 0	42° 8	39° 4	46° 4	'273	'270	98	99	S	2	SE	4	10	'260	\approx a. and p.	
28	'248	'168	45° 1	45° 5	42° 0	49° 6	'293	'293	98	96	SW	2	SW	3	9	10	'393	Mild.
29	'056	'131	49° 6	48° 4	44° 3	52° 7	'305	'286	86	84	SW	3	SW	3	7	10	'026	Very mild. [when bar. rose
30	'215	'435	47° 0	45° 2	42° 9	48° 9	'291	'255	91	85	S	2	SW	3	5	1	'250	\bigtriangledown a. Heavy squall from S.W. 4.30p
31	29° 60'2	29° 62'1	45° 3	44° 0	40° 2	47° 8	'270	'255	89	88	Calm	0	Calm	0	1	0	—	\bigtriangledown a. Sea roaring 9p.
Means	29° 59'1	29° 57'5	37° 5	37° 7	33° 2	41° 8	'188	'192	81° 0	82° 8		2° 2		2° 9	6° 1	6° 6	2° 793	

LONDONDERRY.

Height above Mean Sea Level, 93 feet. Long. $7^{\circ} 19' W.$ Lat. $55^{\circ} 0' N.$











JANUARY 1881.

Day.	Barometer at 32° and M. S. L.		Air Temperature.				Tension of Vapour.		Relative Humidity.		Wind, Direction and Force.		Cloud Amount.		Rain.	Remarks.		
	9 a.m.	9 p.m.	9 a.m.	9 p.m.	Min.	Max.	9 a.m.	9 p.m.	9 a.m.	9 p.m.	9 a.m.	9 p.m.	9 a.m.	9 p.m.				
1	ins.	ins.	41°7	40°8	35°8	47°0	in.	in.	%	%	SW	2	SW	2	10	10	ins. 0°10	Gloomy all day.
2	30°216	30°282	45°7	45°2	44°5	47°4	278	285	91	95	S	2	S	3	10	9	—	
3	307	276	44°2	44°7	41°8	46°4	242	264	83	89	SSW	2	SW	2	10	10	0°10	Fine.
4	208	218	42°3	39°7	38°0	45°0	265	244	99	100	Calm	0	Calm	0	9	10	0°10	☁ all day. Mild.
5	324	429	34°7	35°2	32°0	40°2	198	181	98	88	NE	1	NNE	1	0	0	—	Fine.
6	563	593	35°7	34°7	32°0	39°2	177	159	85	78	NE	2	NE	2	1	0	—	Fine.
7	607	630	36°3	32°5	30°0	43°1	170	150	79	81	E	2	Calm	0	1	5	—	Fine. ☉ 6p.
8	648	611	26°9	26°5	24°0	34°4	115	125	79	87	SW	1	Calm	0	6	0	—	Fine. ☉ (mist) p.
9	562	569	26°7	29°1	25°0	29°3	135	152	94	94	S	1	Calm	0	10	10	—	Cold. ☁
10	428	292	29°7	32°7	27°6	33°0	144	169	87	91	SW	1	WNW	1	8	10	0°10	☉ 7p.
11	30°181	30°078	31°9	26°7	25°8	33°7	172	120	95	83	WSW	2	NW	1	9	7	270	☉ showers all day.
12	569	829	33°7	30°8	23°1	36°1	157	150	82	87	N	3	NNE	2	5	4	130	☉ showers all day.
13	846	717	22°1	29°9	19°8	31°1	095	156	67	94	WSW	1	SE	2	5	10	—	Fine day. ☉ 9p.
14	927	907	22°7	18°7	17°6	31°5	094	096	77	75	NW	1	Calm	0	0	0	090	☉ a. Fine day. ☉ 5.30p.
15	810	841	23°7	21°7	13°5	27°7	099	089	79	77	WSW	2	WSW	1	5	10	100	☉ showers with ☁ at times.
16	829	762	17°2	22°2	14°0	26°0	058	090	61	77	SSW	2	SW	1	5	3	030	☉ ☉ Noon—1.30p. Aft. fine.
17	648	589	14°7	20°8	11°8	30°0	057	155	69	94	Calm	0	SE	1	0	10	060	Fine all day. ☉ 9p.
18	652	754	30°7	29°7	27°6	32°0	154	165	89	100	NE	2	NE	1	10	6	010	☉
19	721	29°777	27°2	21°2	31°8	118	126	78	86	NE	1	W	1	4	9	070	☉	
20	928	30°188	26°7	28°5	21°0	34°0	120	116	83	75	NE	1	NE	1	7	0	—	Fine.
21	30°349	486	26°1	22°7	21°0	31°1	058	084	77	70	NE	1	Calm	0	4	0	—	Fine.
22	410	317	16°7	25°7	12°0	30°8	058	129	64	93	WSW	2	Calm	0	5	10	040	Fine during day. ☉ ☉ in evening.
23	267	310	27°1	24°7	21°0	33°5	142	105	66	79	Calm	0	Calm	0	10	10	—	☉ all day.
24	268	30°164	15°2	19°1	12°6	26°6	054	061	63	64	S	1	Calm	0	1	1	—	
25	30°056	29°865	19°0	27°7	12°0	28°0	070	127	68	84	S	1	Calm	0	10	5	—	☉ a. Fine day.
26	29°634	262	16°7	31°8	12°8	32°1	047	158	51	88	Calm	0	NE	2	1	10	030	Thawing. ☉
27	29°078	29°404	37°7	39°8	30°5	42°1	211	245	93	100	SE	2	Calm	0	10	10	070	
28	28°986	28°868	37°7	40°5	35°6	43°2	216	239	96	95	SE	1	SE	2	10	5	060	
29	749	839	42°7	38°2	36°0	45°7	252	220	92	96	SE	2	Calm	0	10	6	010	
30	28°894	28°076	40°2	40°0	35°7	47°3	222	222	90	90	SE	2	SE	3	9	0	050	
31	29°291	29°524	35°7	32°9	32°0	44°1	196	179	93	96	S	1	Calm	0	6	0	—	☉ 5p.—11p.
Means	29°928	29°922	30°0	31°5	25°4	36°3	151	163	82°5	87°1	1°4		0°9		6°2	5°8	1°010	

MARKREE CASTLE.

Height above Mean Sea Level, 131 feet. Long. $8^{\circ} 27' W.$ Lat. $54^{\circ} 11' N.$

JANUARY 1881.

1	30° 27'5	30° 32'2	43° 9	44° 5	34° 4	49° 0	*273	*286	95	98	WSW 2	SW	1	10	10	*006
2	*323	*269	45° 1	44° 1	42° 4	47° 4	*270	*260	90	89	S	S	1	10	10	*003
3	*189	*215	44° 1	44° 6	42° 5	47° 9	*245	*265	84	90	S	SW	2	10	10	*002
4	*294	*388	43° 8	37° 9	37° 1	47° 7	*274	*215	96	95	SSE 1	Calm	0	10	4	*012
5	*460	*504	34° 6	37° 2	28° 3	44° 5	*193	*204	97	92	SE	ESE	2	5	0	 p. a.
6	*526	*543	37° 1	37° 3	35° 1	41° 7	*183	*167	83	75	E	E	3	0	0	 ga.
7	*612	*570	32° 1	30° 1	29° 8	39° 9	*166	*162	91	97	Calm	Calm	0	10	0	 ga.
8	*528	*475	27° 3	24° 1	22° 8	39° 8	*137	*109	92	85	Calm	Calm	0	6	10	 ga. and 9p.
9	*408	*281	27° 5	24° 5	22° 0	30° 4	*140	*125	96	95	Calm	Calm	0	10	10	 ga.
10	30° 17'2	30° 08'7	25° 9	27° 3	25° 3	30° 1	*119	*112	85	77	Calm	Calm	0	10	10	—
11	29° 9'14	29° 7'32	27° 6	22° 3	21° 9	34° 9	*138	*102	94	86	Calm	Calm	0	10	2	*167
12	*654	*828	21° 8	24° 2	12° 7	35° 4	*097	*100	86	77	NE	Calm	0	2	0	*046
13	*870	*684	6° 3	29° 1	3° 3	31° 4	*058	*137	100	86	E	ENE	3	7	10	*046
14	*568	*921	25° 1	13° 1	12° 3	32° 6	*111	*076	82	100	ENE	Calm	0	4	0	*100
15	*820	*865	16° 9	8° 3	1° 1	25° 4	*073	*063	78	100	Calm	Calm	0	10	10	 p.
16	*867	*762	8° 6	22° 5	—23	22° 9	*057	*109	89	94	Calm	Calm	0	6	10	*054
17	*645	*469	3° 1	28° 9	0° 0	32° 2	*046	*141	92	89	Calm	NE	2	0	10	*075
18	*559	*708	31° 1	28° 3	26° 5	33° 4	*165	*128	95	84	E	NE	2	10	6	—
19	*722	29° 8'06	23° 1	14° 3	12° 4	34° 2	*112	*083	92	100	Calm	Calm	0	4	4	—
20	29° 9'43	30° 1'77	15° 1	23° 4	8° 7	33° 7	*065	*083	82	67	Calm	NE	2	1	0	—
21	30° 3'02	*475	25° 3	14° 8	11° 2	27° 9	*075	*069	57	82	E	Calm	0	0	0	—
22	*453	*332	5° 9	26° 6	0° 8	28° 6	*046	*131	81	93	Calm	Calm	0	3	10	 9p.
23	*266	*295	26° 6	25° 1	19° 0	33° 8	*133	*133	95	100	Calm	Calm	0	10	10	 2 ga.
24	*257	30° 1'46	9° 1	8° 6	3° 3	30° 4	*050	*057	77	89	Calm	Calm	0	1	0	 9p.
25	30° 0'07	29° 8'73	20° 3	16° 3	3° 5	31° 0	*085	*083	78	93	Calm	Calm	0	6	8	—
26	29° 5'80	29° 1'55	13° 3	32° 6	5° 8	35° 8	*054	*179	68	96	Calm	E	3	0	10	*080
27	29° 0'14	28° 9'99	37° 6	39° 1	32° 5	42° 8	*209	*229	93	96	SE	SE	2	10	10	*079
28	28° 9'38	*780	36° 3	41° 1	35° 3	44° 2	*206	*224	96	87	S	SE	2	10	10	*050
29	*683	*825	41° 1	39° 6	36° 4	47° 4	*245	*236	95	97	SE	SE	1	10	10	—
30	28° 8'26	28° 9'79	41° 3	37° 3	37° 0	45° 4	*247	*211	96	95	SE	Calm	0	10	4	*105
31	29° 3'10	29° 5'32	36° 2	30° 5	29° 5	46° 2	*197	*141	92	82	Calm	Calm	0	10	1	—
Means	29° 9'13	29° 9'03	26° 8	28° 3	20° 3	37° 0	*144	*149	88° 0	89° 9	1° 1	0° 8	6° 6	6° 1	0° 53'2	 9p. W 2 6p.—11p.

E 18296.

C

DUBLIN.

Height above Mean Sea Level, 51 feet. Long. 6° 15' W. Lat. 53° 20' N.

JANUARY 1881.

Day.	Barometer at 32° and M. S. L.		Air Temperature.				Tension of Vapour.		Relative Humidity.		Wind, Direction and Force.		Cloud Amount.		Rain.	Remarks.
	9 a.m.	9 p.m.	9 a.m.	9 p.m.	Min.	Max.	9 a.m.	9 p.m.	9 a.m.	9 p.m.	9 a.m.	9 p.m.	9 a.m.	9 p.m.		
1	ins.	ins.	43.3	47.5	37.5	48.3	ins.	ins.	90	90	WhyN 3	W 3	8	10	ins.	Very mild.
2	30.297	30.369	43.3	47.5	37.5	48.3	267	296	90	90	WSW 2	S 1	10	10	—	Dull and mild.
3	30.2	30.258	40.2	44.1	38.8	47.3	228	245	92	84	SSW 2	SW 2	8	1	—	☁ a. D p.
4	30.2	30.3	41.4	45.6	40.6	46.0	238	294	91	97	W 1	NE 1	10	10	—	☁ p.
5	30.2	30.277	43.1	43.1	42.0	46.2	227	216	81	78	E 4	E 5	8	4	—	☁ p.
6	30.2	30.252	40.4	40.4	39.8	43.4	190	190	76	76	E 5	E 5	6	0	—	∞ a. Cir. to SW. 3.30p.
7	30.2	30.261	35.5	34.9	33.6	41.3	183	179	88	89	ESE 2	ESE 2	1	0	—	Cloudless day.
8	30.2	30.250	33.4	29.5	29.0	36.4	185	159	97	92	SE 1	NW 1	1	0	—	☁ a. and p. Very fine day. ☁ p.
9	30.2	30.291	28.0	26.1	32.5	34.0	146	141	95	89	W 1	W 2	8	10	—	☁ early a. Clouds from NE. ga.
10	30.161	30.051	30.2	32.2	27.8	32.3	145	160	84	87	W 2	W 2	10	10	0.020	☁ a. and p. ☁ 7.30p. ☁ 8.30p.
11	30.067	30.067	31.1	32.0	30.3	34.1	152	172	86	94	W 2	WhyN 2	9	6	0.010	☁ 9.30a. ☁ 6p. ☁ 7p.
12	30.04	30.079	26.2	33.0	25.0	33.0	122	149	86	79	WhyN 2	NNE 4	1	9	0.070	☁ 2. ☁ 2. ☁ 2. p. Keen frost sp., then wind veered and temp. rose.
13	30.04	30.073	23.4	22.8	21.1	33.1	083	091	67	75	NW 3	Calm 0	0	4	—	☁ p. ☁ 9.30p.
14	30.04	30.088	30.1	28.2	22.8	32.7	144	139	85	90	WSW 1	WNW 2	10	7	0.042	☁ 11a. ☁ a. ☁ 8.30p. (mist) a. and p.
15	30.04	30.082	28.9	27.0	24.7	28.6	094	122	100	82	WhyN 2	W 3	1	8	—	☁ 2. ☁ 2. (mist) p. ☁ 8.30p.
16	30.04	30.083	19.2	21.9	19.2	26.0	104	086	100	74	W 3	W 1	4	1	—	☁ 8.30a. SE. wind rose to (mod. gale) p. with ☁ 2. ☁ 2. ☁ 2. (8.31 in. in 12 hours). Thaw p.
17	30.04	30.060	26.1	34.0	18.2	34.0	118	160	83	81	Calm 0	ESE 6	10	10	0.068	☁ a. and p. and cold. Squally.
18	30.04	30.054	32.9	34.1	30.8	34.6	150	151	80	77	E by S 6	ENE 7	10	8	0.010	☁ 2. ☁ 2. n. and a. Bright day. ☁ p.
19	30.04	30.078	31.2	30.8	20.7	34.3	149	085	84	76	NE 4	NW 1	3	0	0.010	☁ 2. ☁ 2. n. and a. Bright day. ☁ p.
20	30.04	30.071	20.8	30.1	20.4	30.6	105	117	94	70	WNW 2	NE 2	0	6	0.154	☁ 2. ☁ 2. n. and a. Bright day. ☁ p.
21	30.04	30.071	20.8	30.1	20.4	30.6	105	117	94	70	WNW 2	NE 2	0	6	0.154	☁ 2. ☁ 2. n. and a. Bright day. ☁ p.
22	30.04	30.071	20.8	30.1	20.4	30.6	105	117	94	70	WNW 2	NE 2	0	6	0.154	☁ 2. ☁ 2. n. and a. Bright day. ☁ p.
23	30.04	30.071	20.8	30.1	20.4	30.6	105	117	94	70	WNW 2	NE 2	0	6	0.154	☁ 2. ☁ 2. n. and a. Bright day. ☁ p.
24	30.04	30.071	20.8	30.1	20.4	30.6	105	117	94	70	WNW 2	NE 2	0	6	0.154	☁ 2. ☁ 2. n. and a. Bright day. ☁ p.
25	30.04	30.071	20.8	30.1	20.4	30.6	105	117	94	70	WNW 2	NE 2	0	6	0.154	☁ 2. ☁ 2. n. and a. Bright day. ☁ p.
26	30.04	30.071	20.8	30.1	20.4	30.6	105	117	94	70	WNW 2	NE 2	0	6	0.154	☁ 2. ☁ 2. n. and a. Bright day. ☁ p.
27	30.04	30.071	20.8	30.1	20.4	30.6	105	117	94	70	WNW 2	NE 2	0	6	0.154	☁ 2. ☁ 2. n. and a. Bright day. ☁ p.
28	30.04	30.071	20.8	30.1	20.4	30.6	105	117	94	70	WNW 2	NE 2	0	6	0.154	☁ 2. ☁ 2. n. and a. Bright day. ☁ p.
29	30.04	30.071	20.8	30.1	20.4	30.6	105	117	94	70	WNW 2	NE 2	0	6	0.154	☁ 2. ☁ 2. n. and a. Bright day. ☁ p.
30	30.04	30.071	20.8	30.1	20.4	30.6	105	117	94	70	WNW 2	NE 2	0	6	0.154	☁ 2. ☁ 2. n. and a. Bright day. ☁ p.
31	30.04	30.071	20.8	30.1	20.4	30.6	105	117	94	70	WNW 2	NE 2	0	6	0.154	☁ 2. ☁ 2. n. and a. Bright day. ☁ p.
Means	29.920	29.908	31.8	33.7	28.9	37.4	166	173	88.4	85.7	2.3	2.4	5.6	5.5	1.369	☁ a. Very mild. Squally p. ☁ a. ☁ 2. streamers and flashes. [from 5.45p.]

PARSONSTOWN.

Height above Mean Sea Level, 182 feet. Long. 7° 55' W. Lat. 53° 6' N.

JANUARY 1881.

Day.	Barometer at 32° and M. S. L.		Air Temperature.				Tension of Vapour.		Relative Humidity.		Wind, Direction and Force.		Cloud Amount.		Rain.	Remarks.
	9 a.m.	9 p.m.	9 a.m.	9 p.m.	Min.	Max.	9 a.m.	9 p.m.	9 a.m.	9 p.m.	9 a.m.	9 p.m.	9 a.m.	9 p.m.		
1	30.335	30.394	42.3	45.0	35.3	48.4	270	292	100	98	SSW 1	Calm 0	10	10	0.033	☁ p.
2	30.4	30.42	44.0	43.2	43.0	47.3	277	273	96	97	SSW 0.5	SW 0.5	10	10	—	☁ p.
3	30.269	30.272	42.9	41.4	39.2	46.7	242	244	87	94	S 0.3	Calm 0	10	10	—	☁ p.
4	30.330	30.379	37.6	42.6	35.0	45.6	212	264	94	97	S 0.2	Calm 0	10	10	0.073	☁ p.
5	30.426	30.472	41.1	36.5	34.3	45.1	243	193	94	90	NE 1	SE 0.3	10	0	—	☁ (mist) a.
6	30.477	30.519	35.5	36.0	31.0	41.1	183	172	88	80	NE 2.5	NNE 1.5	0	0	0.006	☁ 7.30p.—8.30p. ∞ 9p.
7	30.605	30.579	31.6	27.7	26.9	41.0	153	110	85	74	E 0.2	E 0.1	5	2	—	☁ 6.30p.—8p.
8	30.543	30.498	27.4	25.3	20.0	41.2	131	137	87	100	SE 0.5	NE 0.2	1	0	—	☁ from 6.30p. ☁ 9p.
9	30.437	30.496	16.9	28.4	13.5	29.3	094	153	100	98	Calm 0	Calm 0	5	10	—	☁ p.
10	30.171	30.068	26.4	28.6	25.4	29.4	140	148	98	95	Calm 0	Calm 0	10	10	—	☁ p.
11	29.944	29.748	25.2	30.0	24.5	34.7	136	167	100	100	Calm 0	NW 1	9	8	—	☁ p. ☁ 9p.
12	30.673	30.774	25.2	27.0	21.2	32.7	136	140	100	92	Calm 0	N 1	10	0	—	☁ p.
13	30.884	30.761	16.4	27.7	15.3	33.2	092	135	100	90	WSW 0.3	S 0.7	0	10	—	☁ n. 3 ins. deep ga. ☁ p.
14	30.880	30.906	20.0	21.1	16.7	30.0	140	114	83	100	ENE 1	Calm 0	8	0	—	☁ a. ☁ ga. ☁ 9p.
15	30.872	30.865	17.8	23.3	16.0	23.7	094	121	97	97	Calm 0	N 0.1	10	10	—	☁ p.
16	30.898	30.799	9.2	13.7	8.6	23.9	061	081	92	100	Calm 0	SE 0.2	0	2	—	☁ p.
17	30.627	30.585	21.8	31.9	12.4	32.3	117	181	100	100	N 0.5	Calm 0	10	10	—	☁ p.
18	30.468	30.583	28.1	29.7	26.6	32.8	123	146	81	88	NE 4	NE 1.5	10	9	—	☁ p.
19	30.695	30.847	16.5	9.9	9.1	29.8	083	050	90	74	WNW 1	Calm 0	9	0	—	☁ a. ☁ (mist) p.
20	30.943	30.122	21.3	21.3	8.6	24.5	108	104	94	91	Calm 0	Calm 0	10	3	—	☁ a.
21	30.254	30.436	13.0	20.2	5.0	27.4	061	098	78	91	NNW 1	NE 2	10	0	—	☁ 8.30a. then ☁ 0. ☁ 8p.
22	30.453	30.363	8.3	26.8	5.3	26.8	047	142	75	98	N 0.5	SE 0.5	0	10	—	☁ a. and p. ☁ 11p.
23	30.333	30.287	31.3	31.3	26.0	34.3	172	172	97	97	SW 0.5	Calm 0	10	10	0.073	☁ p. ☁ 9p.
24	30.253	30.136	22.7	26.0	19.9	31.7	122	124	100	88	Calm 0	W 0.3	10	10	—	☁ p.
25	30.035	29.895	19.2	19.6	18.0	34.4	090	103	87	97	Calm 0	ESE 0.2	0	5	—	☁ p.
26	29.557	29.111	27.1	35.7	15.3	35.7	118	182	81	86	SE 1	E 7	10	10	0.053	☁ p.
27	29.070	29.015	40.4	39.4	33.8	46.4	242	232	97	96	SE 0.5	SE 1	10	10	0.049	☁ p.
28	28.969	28.828	40.7	43.0	34.1	47.9	239	262	94	94	SSE 2	SE 3.5	10	7	0.043	☁ p.
29	28.728	28.871	41.0	37.8	37.6	46.6	248	202	97	90	S 1	SE 1	7	8	0.010	☁ p.
30	28.867	29.076	42.7	40.3	35.6	48.8	255	212	92	85	SE 1	SSW 3.5	10	3	0.046	☁ p.
31	29.345	29.564	36.0	33.4	32.2	47.1	186	183	87	96	SSE 1	SSE 1	0	0	—	☁ 6p.—1.30a. Feb. 1st.
Means	29.925	29.909	28.4	30.5	23.4	36.8	155	166	92.0	92.7	0.7	0.9	7.2	6.0	0.386	

DUNROBIN CASTLE.

Height above Mean Sea Level, 12 feet. Long. 3° 59' W. Lat. 57° 57' N.

FEBRUARY 1881.

Day.	Barometer at 32° and M. S. L.		Air Temperature.				Tension of Vapour.		Relative Humidity.		Wind, Direction and Force.		Cloud Amount.		Rain.	Remarks.
	9 a.m.	9 p.m.	9 a.m.	9 p.m.	Min.	Max.	9 a.m.	9 p.m.	9 a.m.	9 p.m.	9 a.m.	9 p.m.	9 a.m.	9 p.m.		
1	ins.	ins.	33.3	31.3	30.5	45.0	ins.	ins.	89	87	NW	NW	—	—	ins.	Clear.
2	29.610	29.733	33.3	31.3	30.5	45.0	170	152	89	87	NW	NW	—	—	0.020	
3	29.786	29.754	36.1	36.3	29.5	37.5	196	197	92	92	NE	NE	—	—	0.470	Dull.
4	29.637	29.367	36.3	40.4	35.1	41.3	197	230	92	92	E	E	—	—	1.400	Cold wind.
5	29.202	29.161	40.6	38.4	37.8	42.3	247	228	97	99	NE	E	—	—	2.000	Dull a. ● p.
6	29.445	29.786	34.8	31.3	31.3	38.5	163	147	80	84	NE	NE	—	—	0.060	Cold wind.
7	29.945	30.051	29.8	26.8	26.7	38.7	166	129	100	89	N	NW	—	—	—	✱
8	29.565	28.809	34.8	36.5	24.7	38.3	155	204	76	95	E	SE	—	—	0.300	✱ 3 ins. deep.
9	28.912	29.489	37.4	34.3	24.7	39.3	204	159	91	80	N	NE	—	—	0.030	Thaw a. ● ✱ (sleet) p.
10	29.693	327	34.5	36.8	25.7	37.7	145	104	72	75	N	E	—	—	0.230	
11	28.880	255	36.1	32.3	31.5	37.0	196	141	92	77	E	E	—	—	0.090	Storm and ● ✱ (sleet).
12	29.538	2889	35.3	33.8	32.3	39.7	187	146	91	75	N	N	—	—	0.040	
13	29.960	253	31.1	34.5	23.3	36.2	122	166	69	83	W	S	—	—	—	
14	29.675	2586	38.4	37.4	34.2	39.7	212	204	92	91	W	SE	—	—	0.230	Thaw.
15	29.586	2633	38.4	37.4	30.5	39.5	212	204	92	91	E	N	—	—	0.040	Ground mostly clear of snow.
16	29.712	2795	37.4	35.3	35.3	39.5	204	191	91	93	NE	NE	—	—	—	Fine and milder.
17	29.792	2763	38.4	37.9	34.5	43.0	212	207	92	91	NE	SW	—	—	—	Fine.
18	29.841	29.898	40.4	38.4	37.1	44.0	230	222	92	96	S	S	—	—	—	Fine a. Dull p.
19	30.025	30.190	38.4	37.9	35.1	42.0	216	213	93	94	SW	E	—	—	—	
20	29.245	2273	38.4	36.3	36.3	41.5	212	194	92	91	E	E	—	—	—	Clear and cold.
21	29.345	2476	38.4	35.3	34.5	40.0	197	187	85	91	SE	E	—	—	—	Fine, cold and clear.
22	29.535	2384	35.3	34.8	34.5	36.7	187	168	91	83	SE	NE	—	—	—	
23	29.465	2420	39.2	35.3	30.5	41.3	186	191	78	93	NE	NE	—	—	—	
24	29.286	2288	35.3	33.3	31.5	38.5	191	180	93	95	NE	N	—	—	—	
25	29.318	30.187	38.6	36.3	29.5	44.5	211	212	90	99	NW	NW	—	—	0.150	
26	30.070	29.984	40.4	36.3	32.0	43.5	211	197	84	92	NE	NE	—	—	0.020	Clear and fine.
27	29.932	30.086	34.3	32.3	30.5	40.5	188	161	95	88	N	N	—	—	—	Clear and cold.
28	30.141	30.083	37.9	28.3	28.3	40.0	195	155	86	100	NE	NE	—	—	0.030	
29	29.933	29.882	32.5	28.8	27.5	37.5	159	159	86	100	W	NW	—	—	—	
Means	29.825	29.830	36.5	34.8	31.2	40.1	192	182	88.3	89.9	—	—	—	—	3.310	

LAUDALE.

Height above Mean Sea Level, 14 feet. Long. 5° 41' W. Lat. 56° 41' N.

FEBRUARY 1881.

Day.	Barometer at 32° and M. S. L.		Air Temperature.				Tension of Vapour.		Relative Humidity.		Wind, Direction and Force.		Cloud Amount.		Rain.	Remarks.
	9 a.m.	9 p.m.	9 a.m.	9 p.m.	Min.	Max.	9 a.m.	9 p.m.	9 a.m.	9 p.m.	9 a.m.	9 p.m.	9 a.m.	9 p.m.	9 a.m.	
1	ins.	ins.	35.2	40.0	34.5	44.0	ins.	ins.	98	92	Calm	SE 1	5	5	—	
2	29.645	29.738	35.2	40.0	34.5	44.0	2.02	2.26	98	92	Calm	SE 1	5	5	—	● ² p. (mist) 9p.
3	29.632	29.737	34.3	39.1	34.0	42.0	2.32	2.17	90	91	SE 1	E 2	5	10	1.30	● ² p. (mist) 9a. ● p.
4	29.634	29.732	42.0	44.0	33.8	44.5	2.49	2.70	94	94	E 2	E 1	10	10	1.30	● ² p. (mist) 9a. ● p.
5	29.628	29.730	37.0	36.8	36.0	45.2	2.09	1.88	91	87	N 1	Calm	5	5	—	● ² p. (mist) 9a. ● p.
6	29.685	29.664	28.0	34.2	24.3	36.8	1.47	1.78	96	89	Calm	N 1	3	5	—	● ² p. (mist) 9a. ● p.
7	29.356	28.760	32.1	44.0	28.0	46.2	1.56	2.40	86	83	SE 6	SW 3	10	10	1.90	● ² p. (mist) 9a. ● p.
8	28.895	29.441	36.2	38.0	31.0	45.0	2.06	1.87	96	81	Calm	SE 2	6	8	—	● ² p. (mist) 9a. ● p.
9	29.686	29.137	32.0	33.0	31.4	38.0	1.60	1.67	88	89	Calm	SE 2	6	10	1.50	● ² p. (mist) 9a. ● p.
10	28.643	28.854	35.0	33.2	30.0	36.0	1.88	1.65	92	87	SE 1	SE 4	10	10	—	● ² p. (mist) 9a. ● p.
11	29.554	29.933	31.4	32.0	29.2	39.4	1.48	1.37	84	75	E 1	NW 2	10	10	—	● ² p. (mist) 9a. ● p.
12	29.665	29.780	29.8	38.0	29.4	38.0	1.09	1.90	60	83	NW 1	SE 4	6	10	1.200	● ² p. (mist) 9a. ● p.
13	29.645	29.780	37.8	38.4	28.8	38.5	1.96	2.04	87	88	E 5	E 4	10	10	1.60	● ² p. (mist) 9a. ● p.
14	29.695	29.707	40.0	39.0	35.5	40.0	2.11	1.88	86	80	ESE 2	ESE 2	10	10	1.070	● ² p. (mist) 9a. ● p.
15	29.720	29.759	37.0	38.0	34.5	41.3	2.08	2.12	95	93	Calm	ESE 1	5	5	—	● ² p. (mist) 9a. ● p.
16	29.809	29.784	41.0	41.0	36.4	42.0	2.31	2.35	90	92	ESE 1	SSE 3	5	7	—	● ² p. (mist) 9a. ● p.
17	29.837	29.853	42.2	44.8	36.7	49.8	2.41	2.35	89	79	SSE 3	SSE 3	5	7	—	● ² p. (mist) 9a. ● p.
18	29.987	30.135	41.8	42.0	40.5	44.8	2.49	2.25	85	85	SSE 2	SSE 2	5	7	—	● ² p. (mist) 9a. ● p.
19	30.181	30.238	39.5	39.0	39.0	42.0	1.94	1.88	80	85	ESE 4	Calm	5	5	—	● ² p. (mist) 9a. ● p.
20	30.340	30.400	39.0	33.9	35.0	40.0	2.26	1.57	95	80	E 2	Calm	0	5	—	● ² p. (mist) 9a. ● p.
21	30.499	30.540	34.8	36.0	28.9	37.8	1.55	1.48	76	69	E 1	E 1	5	0	—	● ² p. (mist) 9a. ● p.
22	30.521	30.442	33.0	35.0	31.2	37.1	1.32	1.64	70	80	E 2	E 1	0	5	—	● ² p. (mist) 9a. ● p.
23	30.296	30.331	34.2	31.8	30.2	40.0	1.74	1.39	87	77	Calm	Calm	0	5	—	● ² p. (mist) 9a. ● p.
24	30.375	30.247	35.3	40.4	29.8	45.4	1.85	2.03	80	81	Calm	NNW 1	5	10	1.070	● ² p. (mist) 9a. ● p.
25	30.073	29.884	39.1	38.0	33.7	42.0	2.19	2.08	92	91	Calm	Calm	0	5	—	● ² p. (mist) 9a. ● p.
26	29.880	30.043	33.7	38.0	31.2	40.2	1.61	1.80	83	78	Calm	ESE 4	10	8	1.080	● ² p. (mist) 9a. ● p.
27	30.057	30.049	36.4	36.6	33.2	39.0	2.09	1.86	97	86	NE 4	NE 1	3	3	—	● ² p. (mist) 9a. ● p.
28	29.947	29.965	27.0	29.8	24.0	37.8	1.40	1.04	96	51	Calm	Calm	0	5	—	● ² p. (mist) 9a. ● p.
Means	29.785	29.788	36.4	37.7	32.5	41.5	1.93	1.92	88.4	83.6	1.4	1.6	6.0	7.0	3.860	

DUNDEE.

Height above Mean Sea Level, 160 feet. Long. 2° 56' W. Lat. 56° 28' N.

FEBRUARY 1881.

1	29.679	29.790	31.5	31.5	30.2	37.9	1.17	1.57	100	88	SW 1	NW 1	0	0	—	
2	29.705	29.642	33.5	36.4	30.2	36.9	1.54	2.00	81	93	E 1	SE 4	10	10	1.500	● from 3p.
3	29.538	29.707	37.4	38.4	34.2	38.8	2.23	2.14	100	93	NE 4	SE 1	10	10	1.050	● n. and during day.
4	29.618	29.754	40.4	38.4	38.3	42.8	2.51	2.33	100	100	S 1	SW 1	10	10	—	
5	29.652	29.708	37.4	33.5	33.2	38.8	1.72	1.54	77	81	NE 8	N 1	10	10	—	● ² (gale) 10a.—5p.
6	29.652	29.810	32.5	34.5	24.2	34.5	1.09	1.82	59	91	NW 1	NW 1	0	0	—	
7	29.652	29.810	32.5	34.5	24.2	34.5	1.09	1.82	59	91	SE 6	W 1	10	10	1.300	● ² (gale) * 9.15a.—1.30p. ● *
8	29.882	29.763	33.5	35.5	31.2	40.8	1.74	1.72	91	83	NW 1	NE 8	7	10	—	
9	29.685	29.769	33.5	33.5	31.2	38.8	1.54	1.54	81	81	NW 2	SE 2	10	10	1.600	
10	29.731	29.872	32.5	31.5	31.5	34.9	1.85	1.78	100	100	NW 1	SE 12	10	10	1.100	● ² (gale). * at night.
11	29.469	29.881	33.5	29.5	27.2	37.9	1.36	1.04	71	58	NE 4	NW 2	7	7	—	* at night.
12	30.039	29.870	20.5	26.5	20.2	33.9	0.80	1.16	73	81	NW 1	SW 1	0	10	—	
13	29.811	29.811	31.5	33.5	25.2	33.5	1.57	1.74	88	91	SE 1	SE 1	10	10	1.900	* 7a.—3p., then * (sleet).
14	29.656	29.766	33.5	33.5	32.2	33.5	1.74	1.92	91	100	SE 8	SE 8	10	10	1.150	● ² (gale) and * at night.
15	29.706	29.810	33.5	30.5	30.2	40.8	1.92	1.71	100	100	SE 1	NW 1	10	7	—	● * at night.
16	29.878	29.895	31.5	35.5	28.2	36.9	1.57	1.91	88	92	SE 1	SE 1	10	10	—	
17	29.921	29.969	35.5	35.5	34.2	36.9	1.91	1.91	92	92	E 1	SE 1	10	10	—	
18	30.081	30.237	35.5	35.5	34.2	35.9	1.91	1.91	92	92	SE 1	SE 1	10	10	—	
19	30.316	30.323	35.5	34.5	34.2	35.9	1.72	1.63	83	81	SE 1	SE 1	10	10	—	
20	30.409	30.483	33.5	33.5	32.2	34.9	1.74	1.54	91	81	SE 1	SE 2	10	10	—	* showers.
21	30.513	30.522	32.5	33.5	32.2	35.9	1.66	1.54	90	81	NE 2	NE 6	10	10	—	* showers.
22	30.515	30.586	32.5	33.5	31.2	33.9	1.45	1.54	78	81	NE 6	NE 1	10	10	—	* showers.
23	30.262	30.308	32.5	32.5	30.2	38.8	1.45	1.66	78	90	NW 1	NW 1	5	10	—	
24	30.353	30.287	30.5	31.5	25.2	39.8	1.48	1.78	87	100	SW 1	NW 1	10	0	1.050	
25	30.064	29.908	34.5	28.5	28.5	40.8	1.63	1.57	81	100	W 1	NW 1	10	7	—	▲ showers at night.
26	29.855	29.984	33.5	33.5	28.5	35.9	1.54	1.74	81	91	NE 6	NE 8	10	10	1.850	● * (sleet) a. and p.
27	30.068	30.022	32.5	29.5	28.2	33.9	1.66	1.14	90	71	NE 8	NE 6	10	10	1.150	● * (sleet) a. and p.
28	29.860	29.759	27.5	25.5	21.2	35.9	0.97	0.82	66	59	NW 1	NW 1	5	7	—	
Means	29.825	29.823	33.0	32.7	29.8	37.1	1.62	1.65	85.1	87.5	2.6	2.7	8.4	8.5	4.650	

ROTHESAY.

Height above Mean Sea Level, 115 feet. Long. 5° 4' W. Lat. 55° 50' N.

FEBRUARY 1881.

Day.	Barometer at 32° and M. S. L.		Air Temperature.				Tension of Vapour.		Relative Humidity.		Wind, Direction and Force.		Cloud Amount.		Rain.	Remarks.
	9 a.m.	9 p.m.	9 a.m.	9 p.m.	Min.	Max.	9 a.m.	9 p.m.	9 a.m.	9 p.m.	9 a.m.	9 p.m.	9 a.m.	9 p.m.	9 a.m.	
	ins.	ins.	°	°	°	°	in.	in.	%	%						
1	29°721	29°801	33°2	30°5	30°7	41°0	1°86	2°08	98	97	Calm	Calm	—	—	ins.	Mild.
2	*663	*547	36°0	36°5	34°7	38°2	1°86	2°08	87	97	E	E	—	—	*530	
3	*436	*246	39°1	42°6	35°7	43°0	2°29	*273	96	100	E	E	—	—	*840	
4	*207	*168	43°6	41°3	40°6	45°0	*275	*257	97	99	SSW	SW	—	—	*080	
5	29°378	29°806	38°1	31°0	30°2	42°5	*161	*127	70	72	NNW	NW	—	—	—	
6	30°005	30°069	28°0	32°0	25°2	43°5	*039	*118	59	65	NW	SE	—	—	*956	
7	29°453	28°887	31°5	39°6	30°2	43°0	*178	*233	100	96	SE	W	—	—	—	Stormy. * ● * 4 ins. deep.
8	28°919	29°293	38°1	37°1	34°7	44°3	*213	*201	93	91	Calm	ENE	—	—	*535	
9	29°711	29°267	32°5	32°5	31°7	40°5	*164	*175	89	95	Calm	E	—	—	*253	∞ p.
10	28°718	28°771	38°1	33°0	32°2	40°5	*200	*167	87	89	SW	E	—	—	—	Blowy.
11	29°558	29°918	32°1	29°3	29°2	40°6	*156	*114	86	72	NW	N	—	—	*490	
12	30°037	*858	26°5	36°0	23°2	38°5	*087	*167	61	78	Calm	SE	—	—	*850	
13	29°732	*583	35°6	36°3	32°7	38°0	*199	*201	96	94	SE	SE	—	—	*235	
14	*467	*640	37°1	33°0	32°2	38°0	*201	*188	91	100	SE	E	—	—	*005	
15	*735	*821	35°0	33°5	31°7	35°5	*184	*182	90	95	N	Calm	—	—	*056	
16	*869	*850	38°6	39°1	32°7	40°0	*216	*229	93	96	Calm	SE	—	—	*036	
17	29°888	29°926	41°1	41°1	38°1	43°5	*249	*230	97	89	SE	SE	—	—	—	
18	30°032	30°184	37°3	37°1	35°4	42°0	*209	*201	94	91	NE	NE	—	—	—	
19	*229	*266	35°5	35°5	33°7	41°5	*201	*171	97	82	E	E	—	—	—	
20	*339	*436	35°0	33°5	33°5	40°0	*168	*135	82	70	E	E	—	—	—	
21	*509	*510	32°5	35°0	29°2	41°0	*152	*148	83	72	E	E	—	—	—	
22	*510	*380	34°0	38°5	32°2	38°0	*139	*143	71	75	NE	NE	—	—	—	
23	*278	*320	34°0	33°8	30°4	43°0	*166	*158	84	81	N	W	—	—	—	
24	*386	30°332	34°5	38°1	26°2	38°1	*152	*202	76	88	W	SW	—	—	*055	
25	30°121	29°896	37°7	36°0	31°2	43°5	*204	*195	90	92	Calm	Calm	—	—	*085	
26	29°854	29°959	34°0	35°0	32°2	39°6	*156	*184	79	90	N	NE	—	—	*035	Blowy.
27	30°050	30°010	33°6	32°0	31°7	39°0	*137	*160	83	75	E	E	—	—	—	* showers.
28	29°957	29°914	31°0	29°0	26°7	41°5	*127	*106	72	67	Calm	Calm	—	—	*023	
Means	29°813	29°809	35°1	35°3	31°7	40°8	*179	*181	85°8	86°0	—	—	—	—	5°064	

SCALEBY.

Height above Mean Sea Level, 111 feet. Long. 2° 52' W. Lat. 54° 58' N.

FEBRUARY 1881.

Day.	Barometer at 32° and M. S. L.		Air Temperature.				Tension of Vapour.		Relative Humidity.		Wind, Direction and Force.		Cloud Amount.		Rain.	Remarks.
	9 a.m.	9 p.m.	9 a.m.	9 p.m.	Min.	Max.	9 a.m.	9 p.m.	9 a.m.	9 p.m.	9 a.m.	9 p.m.	9 a.m.	9 p.m.	9 a.m.	
1	ins.	ins.	33° 8'	35° 1'	31° 3'	39° 2'	102	102	99	99	Calm	0	10	10	—	
2	29° 746	29° 830	33° 8'	35° 1'	31° 3'	39° 2'	102	102	99	99	E	3	10	10	610	
3	29° 685	29° 536	37° 3'	47° 0'	34° 0'	47° 2'	105	105	99	99	E	3	10	10	—	
4	29° 449	29° 327	44° 8'	47° 8'	36° 0'	49° 0'	278	305	94	92	E	1	10	8	—	
5	29° 255	29° 202	44° 7'	41° 8'	40° 8'	50° 2'	284	263	96	99	Calm	0	10	10	130	
6	29° 281	29° 692	37° 3'	34° 8'	34° 0'	48° 0'	217	145	97	71	Calm	0	10	6	030	
7	29° 947	29° 035	29° 3'	26° 8'	26° 0'	40° 0'	114	110	72	78	SW	1	10	0	—	
8	29° 655	29° 929	31° 8'	42° 3'	23° 8'	42° 5'	154	221	86	83	E	8	10	5	430	Gloomy a. * p. Squally.
9	29° 919	29° 335	37° 3'	37° 8'	35° 2'	42° 3'	214	205	96	91	Calm	0	10	5	050	
10	29° 818	29° 329	34° 6'	35° 3'	33° 5'	38° 0'	182	184	91	90	N	1	10	10	370	
11	29° 767	29° 709	41° 1'	37° 8'	34° 0'	43° 2'	228	205	89	91	SW	3	10	10	190	
12	29° 440	29° 863	31° 3'	28° 8'	28° 0'	37° 8'	160	114	92	73	N	2	10	0	—	
13	30° 077	29° 973	25° 3'	31° 3'	22° 0'	36° 0'	115	160	86	92	E	2	10	10	—	
14	29° 833	29° 677	35° 3'	37° 3'	31° 3'	38° 0'	156	201	76	91	SW	3	10	10	180	
15	29° 614	29° 614	37° 3'	36° 8'	30° 5'	38° 0'	177	196	80	91	SE	4	10	9	550	
16	29° 702	29° 816	36° 3'	34° 8'	34° 0'	40° 0'	198	199	93	99	NE	2	10	10	010	
17	29° 894	29° 951	36° 8'	37° 8'	34° 0'	38° 2'	213	221	98	98	Calm	0	10	10	—	
18	29° 889	29° 931	42° 8'	34° 8'	34° 2'	42° 8'	240	199	88	99	Calm	0	10	0	—	
19	30° 052	30° 163	37° 0'	38° 3'	33° 0'	38° 8'	204	215	93	94	NE	4	10	8	10	
20	29° 225	29° 245	35° 8'	36° 6'	33° 0'	38° 3'	188	208	90	97	SE	4	10	10	—	
21	29° 314	29° 408	34° 6'	33° 8'	32° 0'	36° 6'	165	182	81	93	E	3	10	10	—	
22	29° 434	29° 407	33° 0'	34° 6'	31° 0'	37° 2'	182	163	97	81	NE	2	10	10	—	
23	29° 354	29° 272	35° 6'	34° 3'	33° 0'	37° 0'	181	152	87	76	E	5	10	8	—	
24	29° 216	29° 310	31° 3'	33° 8'	27° 2'	39° 0'	143	152	81	79	NW	2	10	9	—	
25	29° 380	29° 334	27° 3'	33° 8'	26° 0'	44° 0'	136	152	92	79	E	1	10	10	—	
26	30° 127	30° 868	32° 0'	35° 3'	28° 5'	44° 0'	169	204	94	99	SW	2	10	8	140	
27	29° 746	29° 819	33° 8'	36° 3'	32° 0'	38° 8'	172	186	88	88	NE	3	10	6	130	
28	29° 976	29° 965	34° 6'	28° 6'	28° 0'	36° 3'	182	154	91	98	NE	3	10	4	040	
29	29° 885	29° 911	25° 0'	26° 3'	20° 0'	36° 0'	123	139	92	98	E	1	10	1	—	
Means	29° 810	29° 802	34° 9'	35° 7'	31° 0'	40° 6'	184	191	89° 5'	89° 9'	2° 1'	2° 4'	7° 5'	7° 7'	3° 030	

SCARBOROUGH.

Height above Mean Sea Level, 129 feet. Long. 0° 23' W. Lat. 54° 17' N.

FEBRUARY 1881.

Day.	Barometer at 32° and M. S. L.		Air Temperature.				Tension of Vapour.		Relative Humidity.		Wind, Direction and Force.		Cloud Amount.		Rain.	Remarks.
	9 a.m.	9 p.m.	9 a.m.	9 p.m.	Min.	Max.	9 a.m.	9 p.m.	9 a.m.	9 p.m.	9 a.m.	9 p.m.	9 a.m.	9 p.m.	9 a.m.	
1	29° 735	29° 864	37° 5'	36° 0'	34° 7'	42° 5'	208	208	93	98	WSW	1	10	0	—	
2	29° 781	29° 633	34° 0'	39° 6'	32° 7'	39° 6'	193	243	99	100	SSE	2	10	10	170	ga.
3	29° 574	29° 427	43° 0'	49° 0'	38° 6'	49° 0'	273	329	98	95	SSE	1	10	10	120	a.
4	29° 348	29° 250	46° 0'	46° 1'	45° 4'	49° 5'	294	293	95	94	SSW	2	10	10	070	
5	29° 249	29° 469	40° 0'	39° 1'	38° 0'	46° 1'	220	196	90	82	NNW	7	10	10	310	
6	29° 806	29° 028	37° 1'	34° 0'	34° 0'	39° 1'	179	162	81	82	N	6	10	7	010	* before ga. Δ * p.
7	29° 913	29° 029	33° 0'	37° 3'	30° 2'	37° 3'	165	218	88	98	S	4	10	5	290	(strong gale) during the day with [* p.]
8	29° 030	29° 282	39° 1'	39° 1'	36° 2'	40° 3'	213	203	89	85	W	2	10	2	020	* before ga. ● p. * at night.
9	29° 664	29° 486	38° 1'	35° 0'	35° 0'	40° 3'	189	201	82	99	N	2	10	10	400	* Δ n, a, and p.
10	29° 857	29° 770	39° 1'	38° 1'	33° 3'	41° 3'	232	222	97	96	WSW	1	10	10	430	* p. with squalls before ga.
11	29° 303	29° 684	33° 2'	34° 0'	32° 5'	38° 3'	183	183	97	93	NNE	7	10	1	210	* a. * and ● p.
12	29° 988	29° 043	35° 1'	34° 0'	32° 5'	39° 3'	196	154	96	78	NNW	2	10	2	—	
13	29° 981	29° 890	34° 0'	35° 0'	31° 5'	35° 3'	156	201	79	99	S	4	10	5	020	
14	29° 775	29° 727	35° 4'	35° 5'	33° 5'	36° 3'	196	208	95	100	SSE	5	10	10	300	
15	29° 722	29° 817	37° 5'	38° 3'	34° 9'	40° 3'	225	225	100	98	SSE	1	10	10	040	
16	29° 930	29° 944	38° 4'	39° 1'	37° 5'	39° 2'	225	222	97	93	Calm	0	10	10	—	
17	29° 985	29° 987	37° 9'	38° 1'	37° 3'	39° 1'	218	206	96	89	SSE	2	10	1	—	
18	30° 068	30° 109	38° 1'	36° 8'	35° 5'	38° 3'	214	208	93	96	SE	2	10	10	—	
19	29° 250	29° 252	36° 8'	36° 5'	34° 7'	36° 8'	200	216	92	100	E	3	10	10	030	
20	29° 316	29° 372	34° 4'	32° 8'	32° 0'	36° 5'	188	172	95	92	ENE	5	10	10	010	
21	29° 384	29° 342	33° 1'	35° 5'	31° 5'	35° 5'	168	162	89	78	NNE	1	10	10	110	
22	29° 320	29° 214	35° 3'	34° 0'	33° 4'	35° 5'	186	193	91	99	NE	6	10	10	150	* a. and p.
23	29° 170	29° 273	37° 1'	36° 9'	32° 6'	40° 4'	197	180	89	82	NNW	2	10	3	10	
24	29° 327	29° 308	35° 9'	34° 5'	34° 5'	39° 3'	193	168	92	84	NNW	1	10	0	—	
25	30° 156	30° 222	33° 5'	35° 7'	31° 5'	38° 8'	170	197	88	95	WSW	1	10	10	040	
26	29° 794	29° 847	35° 0'	37° 4'	33° 0'	37° 4'	201	214	99	95	WSW	1	10	10	070	* ga. * and ● p.
27	29° 981	29° 938	37° 2'	34° 0'	33° 3'	37° 4'	180	173	81	88	SE	4	10	8	030	* before ga. Δ p.
28	29° 848	29° 816	33° 5'	31° 6'	29° 8'	36° 1'	161	164	84	92	NE	3	10	10	300	* p.
Means	29° 827	29° 814	36° 7'	36° 9'	34° 3'	39° 5'	201	204	91° 6'	92° 1'	2° 6'	2° 6'	8° 6'	7° 7'	3° 130	

Observer remarks: Mean sea temperature 39° 0, being about 1° 5 cooler than the average of the past 4 years.

DOUGLAS, ISLE OF MAN.

Height above Mean Sea Level, 137 feet. Long. 4° 29' W. Lat. 54° 10' N.

FEBRUARY 1881.

Day.	Barometer at 32° and M. S. L.		Air Temperature.				Tension of Vapour.		Relative Humidity.		Wind, Direction and Force.		Cloud Amount.		Rain.	Remarks.	
	9 a.m.	9 p.m.	9 a.m.	9 p.m.	Min.	Max.	9 a.m.	9 p.m.	9 a.m.	9 p.m.	9 a.m.	9 p.m.	9 a.m.	9 p.m.	9 a.m.		
1	ins.	ins.	35° 9'	36° 0'	28° 7'	47° 5'	in.	in.	%	%	Calm	0			ins.	018	☀ ² a. ☁ ² p.
2	29° 741	29° 812	35° 9'	36° 0'	28° 7'	47° 5'	144	206	67	97	Calm	0	2	10	ins.	018	☀ ² a. ☁ ² p.
3	29° 559	29° 496	37° 9'	45° 2'	35° 5'	45° 2'	215	297	95	99	ESE	4	10	10	2560	☀ ² a. ☁ ² p.	
4	29° 410	29° 226	45° 2'	46° 2'	43° 6'	46° 5'	299	313	100	100	SE	4	10	10	2560	☀ ² a. ☁ ² p.	
5	29° 245	29° 208	44° 8'	44° 9'	43° 3'	47° 3'	297	283	100	95	SSW	3	10	10	2560	☀ ² a. ☁ ² p.	
6	29° 301	29° 746	40° 0'	36° 7'	35° 0'	44° 9'	203	155	82	72	NW	6	10	8	2560	☀ ² a. ☁ ² p.	
7	29° 948	29° 025	35° 0'	30° 3'	26° 0'	41° 3'	140	149	69	88	NNW	2	10	8	2560	☀ ² a. ☁ ² p.	
8	29° 535	29° 983	35° 0'	43° 5'	30° 3'	46° 6'	198	249	97	88	SE	6	10	7	2560	☀ ² a. ☁ ² p.	
9	29° 958	29° 411	44° 4'	45° 0'	39° 0'	47° 0'	257	253	88	85	WNW	8	10	7	2560	☀ ² a. ☁ ² p.	
10	29° 690	29° 243	38° 0'	39° 8'	36° 5'	45° 0'	190	235	83	96	Calm	0	10	10	2560	☀ ² a. ☁ ² p.	
11	29° 780	29° 643	44° 1'	41° 7'	39° 2'	48° 3'	256	228	88	87	WSW	3	10	10	2560	☀ ² a. ☁ ² p.	
12	29° 483	29° 809	34° 0'	35° 2'	32° 8'	41° 8'	138	158	71	77	N	4	10	10	2560	☀ ² a. ☁ ² p.	
13	30° 049	29° 940	34° 0'	38° 0'	24° 3'	41° 6'	125	153	64	66	NW	1	10	4	2560	☀ ² a. ☁ ² p.	
14	29° 752	29° 594	37° 8'	41° 0'	35° 6'	41° 0'	216	250	96	98	SE	4	10	10	2560	☀ ² a. ☁ ² p.	
15	29° 526	29° 568	38° 8'	38° 4'	38° 4'	41° 0'	230	228	98	99	ESE	4	10	10	2560	☀ ² a. ☁ ² p.	
16	29° 687	29° 824	39° 0'	40° 2'	37° 7'	45° 4'	234	228	98	92	N	1	10	10	2560	☀ ² a. ☁ ² p.	
17	29° 877	29° 863	40° 5'	41° 0'	39° 3'	41° 0'	233	248	93	97	SE	2	10	10	2560	☀ ² a. ☁ ² p.	
18	29° 889	29° 894	40° 8'	40° 7'	39° 0'	43° 7'	244	233	96	92	ESE	3	10	10	2560	☀ ² a. ☁ ² p.	
19	29° 984	29° 144	40° 4'	39° 8'	39° 8'	42° 5'	242	228	97	94	NE	2	10	10	2560	☀ ² a. ☁ ² p.	
20	29° 176	29° 217	38° 0'	37° 7'	37° 7'	39° 8'	208	189	91	83	ESE	4	10	10	2560	☀ ² a. ☁ ² p.	
21	29° 259	29° 343	37° 1'	35° 5'	35° 5'	39° 0'	195	160	88	77	E	4	10	10	2560	☀ ² a. ☁ ² p.	
22	29° 411	29° 417	34° 1'	35° 0'	33° 0'	38° 0'	175	168	88	82	E	5	10	10	2560	☀ ² a. ☁ ² p.	
23	29° 365	29° 293	36° 0'	34° 8'	34° 0'	39° 7'	184	155	87	77	NE	3	10	10	2560	☀ ² a. ☁ ² p.	
24	29° 263	29° 326	36° 7'	33° 7'	29° 8'	41° 6'	168	160	77	82	N	2	10	10	2560	☀ ² a. ☁ ² p.	
25	29° 372	29° 333	39° 4'	34° 3'	31° 9'	43° 2'	161	178	67	89	NE	2	10	10	2560	☀ ² a. ☁ ² p.	
26	29° 145	29° 902	40° 5'	38° 0'	29° 8'	45° 4'	220	220	88	96	W	2	10	10	2560	☀ ² a. ☁ ² p.	
27	29° 732	29° 774	37° 0'	33° 2'	32° 2'	39° 3'	196	181	89	95	NNE	2	10	10	2560	☀ ² a. ☁ ² p.	
28	29° 929	29° 935	35° 7'	33° 5'	29° 7'	38° 3'	178	152	84	83	E	4	10	10	2560	☀ ² a. ☁ ² p.	
29	29° 902	29° 913	32° 2'	27° 0'	27° 0'	38° 0'	149	120	81	83	NNE	2	10	10	2560	☀ ² a. ☁ ² p.	
Means	29° 785	29° 785	38° 3'	38° 0'	34° 5'	42° 9'	203	206	86° 5'	88° 2'	3° 1'		3° 1'	7° 8'	8° 3'	7° 203	☀ ² a. ☁ ² p.

LLANDUDNO.

Height above Mean Sea Level, 88 feet. Long. 3° 50' W. Lat. 53° 21' N.

FEBRUARY 1881.

Day.	Barometer at 32° and M.S.L.		Air Temperature.				Tension of Vapour.		Relative Humidity.		Wind, Direction and Force.		Cloud Amount.		Rain.	Remarks.
	9 a.m.	9 p.m.	9 a.m.	9 p.m.	Min.	Max.	9 a.m.	9 p.m.	9 a.m.	9 p.m.	9 a.m.	9 p.m.	9 a.m.	9 p.m.		
1	ins.	ins.	40°	39°	37°	47°	in.	in.	87	90	W	0.6	0	0	ins.	
2	29°763	29°833	40°	39°	37°	47°	218	212	87	90	W	0.6	0	0	29°763	
3	29°757	29°833	40°	39°	37°	47°	214	209	87	88	SW	3	SW	0.6	10	0
4	29°749	29°833	40°	39°	37°	47°	214	209	87	88	SW	3	SW	0.6	10	0
5	29°749	29°833	40°	39°	37°	47°	214	209	87	88	SW	3	SW	0.6	10	0
6	29°749	29°833	40°	39°	37°	47°	214	209	87	88	SW	3	SW	0.6	10	0
7	29°749	29°833	40°	39°	37°	47°	214	209	87	88	SW	3	SW	0.6	10	0
8	29°749	29°833	40°	39°	37°	47°	214	209	87	88	SW	3	SW	0.6	10	0
9	29°749	29°833	40°	39°	37°	47°	214	209	87	88	SW	3	SW	0.6	10	0
10	29°749	29°833	40°	39°	37°	47°	214	209	87	88	SW	3	SW	0.6	10	0
11	29°749	29°833	40°	39°	37°	47°	214	209	87	88	SW	3	SW	0.6	10	0
12	29°749	29°833	40°	39°	37°	47°	214	209	87	88	SW	3	SW	0.6	10	0
13	29°749	29°833	40°	39°	37°	47°	214	209	87	88	SW	3	SW	0.6	10	0
14	29°749	29°833	40°	39°	37°	47°	214	209	87	88	SW	3	SW	0.6	10	0
15	29°749	29°833	40°	39°	37°	47°	214	209	87	88	SW	3	SW	0.6	10	0
16	29°749	29°833	40°	39°	37°	47°	214	209	87	88	SW	3	SW	0.6	10	0
17	29°749	29°833	40°	39°	37°	47°	214	209	87	88	SW	3	SW	0.6	10	0
18	29°749	29°833	40°	39°	37°	47°	214	209	87	88	SW	3	SW	0.6	10	0
19	29°749	29°833	40°	39°	37°	47°	214	209	87	88	SW	3	SW	0.6	10	0
20	29°749	29°833	40°	39°	37°	47°	214	209	87	88	SW	3	SW	0.6	10	0
21	29°749	29°833	40°	39°	37°	47°	214	209	87	88	SW	3	SW	0.6	10	0
22	29°749	29°833	40°	39°	37°	47°	214	209	87	88	SW	3	SW	0.6	10	0
23	29°749	29°833	40°	39°	37°	47°	214	209	87	88	SW	3	SW	0.6	10	0
24	29°749	29°833	40°	39°	37°	47°	214	209	87	88	SW	3	SW	0.6	10	0
25	29°749	29°833	40°	39°	37°	47°	214	209	87	88	SW	3	SW	0.6	10	0
26	29°749	29°833	40°	39°	37°	47°	214	209	87	88	SW	3	SW	0.6	10	0
27	29°749	29°833	40°	39°	37°	47°	214	209	87	88	SW	3	SW	0.6	10	0
28	29°749	29°833	40°	39°	37°	47°	214	209	87	88	SW	3	SW	0.6	10	0
Means	29°798	29°796	39°4	39°8	36°0	44°7	205	207	83.4	82.5	2°3	2°6	6°3	3°053		

BUXTON.

Height above Mean Sea Level, 987 feet. Long. 1° 54' W. Lat. 53° 14' N.

FEBRUARY 1881.

Day.	Barometer at 32° and M.S.L.		Air Temperature.				Tension of Vapour.		Relative Humidity.		Wind, Direction and Force.		Cloud Amount.		Rain.	Remarks.
	9 a.m.	9 p.m.	9 a.m.	9 p.m.	Min.	Max.	9 a.m.	9 p.m.	9 a.m.	9 p.m.	9 a.m.	9 p.m.	9 a.m.	9 p.m.		
1	29°834	29°937	35°	34°	23°	43°	203	192	97	95	W	2	NW	1	7	480
2	29°756	29°662	32°	31°	20°	42°	185	255	99	96	ESE	2	W	2	10	5
3	29°612	29°446	43°	40°	41°	47°	284	299	100	96	SW	3	SW	2	10	10
4	29°612	29°446	43°	40°	41°	47°	284	299	100	96	SW	3	SW	2	10	10
5	29°612	29°446	43°	40°	41°	47°	284	299	100	96	SW	3	SW	2	10	10
6	29°612	29°446	43°	40°	41°	47°	284	299	100	96	SW	3	SW	2	10	10
7	29°612	29°446	43°	40°	41°	47°	284	299	100	96	SW	3	SW	2	10	10
8	29°612	29°446	43°	40°	41°	47°	284	299	100	96	SW	3	SW	2	10	10
9	29°612	29°446	43°	40°	41°	47°	284	299	100	96	SW	3	SW	2	10	10
10	29°612	29°446	43°	40°	41°	47°	284	299	100	96	SW	3	SW	2	10	10
11	29°612	29°446	43°	40°	41°	47°	284	299	100	96	SW	3	SW	2	10	10
12	29°612	29°446	43°	40°	41°	47°	284	299	100	96	SW	3	SW	2	10	10
13	29°612	29°446	43°	40°	41°	47°	284	299	100	96	SW	3	SW	2	10	10
14	29°612	29°446	43°	40°	41°	47°	284	299	100	96	SW	3	SW	2	10	10
15	29°612	29°446	43°	40°	41°	47°	284	299	100	96	SW	3	SW	2	10	10
16	29°612	29°446	43°	40°	41°	47°	284	299	100	96	SW	3	SW	2	10	10
17	29°612	29°446	43°	40°	41°	47°	284	299	100	96	SW	3	SW	2	10	10
18	29°612	29°446	43°	40°	41°	47°	284	299	100	96	SW	3	SW	2	10	10
19	29°612	29°446	43°	40°	41°	47°	284	299	100	96	SW	3	SW	2	10	10
20	29°612	29°446	43°	40°	41°	47°	284	299	100	96	SW	3	SW	2	10	10
21	29°612	29°446	43°	40°	41°	47°	284	299	100	96	SW	3	SW	2	10	10
22	29°612	29°446	43°	40°	41°	47°	284	299	100	96	SW	3	SW	2	10	10
23	29°612	29°446	43°	40°	41°	47°	284	299	100	96	SW	3	SW	2	10	10
24	29°612	29°446	43°	40°	41°	47°	284	299	100	96	SW	3	SW	2	10	10
25	29°612	29°446	43°	40°	41°	47°	284	299	100	96	SW	3	SW	2	10	10
26	29°612	29°446	43°	40°	41°	47°	284	299	100	96	SW	3	SW	2	10	10
27	29°612	29°446	43°	40°	41°	47°	284	299	100	96	SW	3	SW	2	10	10
28	29°612	29°446	43°	40°	41°	47°	284	299	100	96	SW	3	SW	2	10	10
Means	29°877	29°876	33°4	33°3	28°5	39°5	184	185	95.2	95.9	2°2	2°1	8°4	7°4	9°075	

HILLINGTON, NORFOLK.

Height above Mean Sea Level, 88 feet. Long. 0° 33' E. Lat. 52° 48' N.

FEBRUARY 1881.

Day.	Barometer at 32° and M. S. L.		Air Temperature.				Tension of Vapour.		Relative Humidity.		Wind, Direction and Force.		Cloud Amount.		Rain.	Remarks.		
	9 a.m.	9 p.m.	9 a.m.	9 p.m.	Min.	Max.	9 a.m.	9 p.m.	9 a.m.	9 p.m.	9 a.m.	9 p.m.	9 a.m.	9 p.m.				
1	ins.	ins.	28°	33°	27°	36°	in.	in.	%	%	SW	0.5	SW	1	10	10	ins.	
2	29°793	29°913	28°	33°	27°	36°	181	181	98	96	SW	0.5	SW	1	10	10	0.012	
3	29°793	29°913	28°	33°	27°	36°	181	181	98	96	S	1	S	2	10	10	0.190	
4	29°649	29°532	41°	47°	41°	50°	252	317	97	98	SSW	2	S	3	10	10	0.068	
5	29°411	29°329	44°	45°	42°	49°	270	289	91	96	SE	1	SW	2	8	6	0.049	
6	29°307	29°424	40°	36°	35°	47°	236	199	93	93	NW	3	NW	4	10	10	0.191	
7	29°780	29°063	32°	33°	37°	37°	168	162	90	85	N	5	NW	1	10	10	0.034	
8	29°008	29°203	32°	30°	24°	39°	151	230	83	97	SSW	3	SSW	5	10	10	0.220	
9	29°011	29°356	42°	39°	38°	44°	251	224	92	91	NW	3	NW	2	10	10	0.227	
10	29°719	29°525	37°	35°	35°	39°	205	193	91	93	N	3	SE	3	10	10	0.728	
11	29°010	28°836	44°	39°	33°	48°	284	225	95	94	W	2	SW	3	10	10	0.068	
12	29°163	29°675	32°	33°	32°	40°	170	169	93	90	NE	3	NW	5	10	6	0.090	
13	29°972	29°055	34°	31°	30°	38°	172	159	95	91	NNW	3	N	0.5	6	9	0.015	
14	29°045	29°935	34°	35°	27°	38°	152	158	77	77	SSE	3	SSE	3	10	10	—	
15	29°793	29°708	35°	35°	32°	38°	162	196	78	96	SE	4	SE	4	10	10	0.427	
16	29°776	29°841	37°	37°	34°	43°	213	222	96	99	SSE	2	SE	0.5	10	10	0.062	
17	29°933	29°933	38°	40°	37°	43°	223	240	95	98	SE	0.5	SE	0.5	10	10	0.007	
18	29°966	29°939	33°	38°	30°	48°	181	218	96	95	SE	0.5	SE	0.5	10	10	0.016	
19	29°038	29°142	39°	37°	32°	43°	238	214	98	96	SE	0.5	ESE	1	10	10	0.048	
20	29°197	29°173	35°	36°	33°	37°	192	212	94	99	NE	1	ENE	1	10	10	0.002	
21	29°217	29°272	35°	34°	37°	37°	196	187	96	96	E	3	E	3	10	10	0.001	
22	29°316	29°232	33°	32°	32°	35°	154	162	80	87	ENE	1	NE	0.5	10	10	0.160	
23	29°206	29°134	33°	33°	32°	36°	191	187	99	98	E	1	NE	0.5	10	10	0.193	
24	29°188	29°243	34°	36°	32°	38°	187	201	95	94	NW	1	NE	2	10	10	—	
25	29°300	29°280	37°	34°	33°	40°	202	174	90	86	NW	1	WNW	0.5	9	10	0.004	
26	29°178	29°079	34°	35°	33°	40°	180	171	89	83	NW	0.5	SW	0.5	10	10	—	
27	29°841	29°846	35°	32°	28°	45°	172	161	83	87	SW	1	S	1	3	6	0.032	
28	29°913	29°840	35°	31°	28°	45°	168	170	80	95	E	2	E	3	2	10	0.036	
29	29°753	29°798	32°	29°	29°	37°	176	121	97	75	E	2	N	1	10	1	0.054	
Means	29°831	29°818	36°	36°	32°	41°	196	201	91°	92°	1°	9	1°	9	9°	9°	2°	932

CHURCHSTOKE.

Height above Mean Sea Level, 538 feet. Long. 3° 5' W. Lat. 52° 31' N.

FEBRUARY 1881.

Day.	Barometer at 32° and M. S. L.		Air Temperature.				Tension of Vapour.		Relative Humidity.		Wind, Direction and Force.		Cloud Amount.		Rain.	Remarks.
	9 a.m.	9 p.m.	9 a.m.	9 p.m.	Min.	Max.	9 a.m.	9 p.m.	9 a.m.	9 p.m.	9 a.m.	9 p.m.	9 a.m.	9 p.m.		
1	ins.	ins.	33°4	35°1	29°1	47°2	176	184	93	90	W 1	SW 2	2	1	ins.	—
2	29°831	29°900	33°4	35°1	29°1	47°2	176	184	93	90	W 1	SW 2	2	1	29°831	—
3	29°831	29°900	33°4	35°1	29°1	47°2	176	184	93	90	W 1	SW 2	2	1	29°831	—
4	29°831	29°900	33°4	35°1	29°1	47°2	176	184	93	90	W 1	SW 2	2	1	29°831	—
5	29°831	29°900	33°4	35°1	29°1	47°2	176	184	93	90	W 1	SW 2	2	1	29°831	—
6	29°831	29°900	33°4	35°1	29°1	47°2	176	184	93	90	W 1	SW 2	2	1	29°831	—
7	29°831	29°900	33°4	35°1	29°1	47°2	176	184	93	90	W 1	SW 2	2	1	29°831	—
8	29°831	29°900	33°4	35°1	29°1	47°2	176	184	93	90	W 1	SW 2	2	1	29°831	—
9	29°831	29°900	33°4	35°1	29°1	47°2	176	184	93	90	W 1	SW 2	2	1	29°831	—
10	29°831	29°900	33°4	35°1	29°1	47°2	176	184	93	90	W 1	SW 2	2	1	29°831	—
11	29°831	29°900	33°4	35°1	29°1	47°2	176	184	93	90	W 1	SW 2	2	1	29°831	—
12	29°831	29°900	33°4	35°1	29°1	47°2	176	184	93	90	W 1	SW 2	2	1	29°831	—
13	29°831	29°900	33°4	35°1	29°1	47°2	176	184	93	90	W 1	SW 2	2	1	29°831	—
14	29°831	29°900	33°4	35°1	29°1	47°2	176	184	93	90	W 1	SW 2	2	1	29°831	—
15	29°831	29°900	33°4	35°1	29°1	47°2	176	184	93	90	W 1	SW 2	2	1	29°831	—
16	29°831	29°900	33°4	35°1	29°1	47°2	176	184	93	90	W 1	SW 2	2	1	29°831	—
17	29°831	29°900	33°4	35°1	29°1	47°2	176	184	93	90	W 1	SW 2	2	1	29°831	—
18	29°831	29°900	33°4	35°1	29°1	47°2	176	184	93	90	W 1	SW 2	2	1	29°831	—
19	29°831	29°900	33°4	35°1	29°1	47°2	176	184	93	90	W 1	SW 2	2	1	29°831	—
20	29°831	29°900	33°4	35°1	29°1	47°2	176	184	93	90	W 1	SW 2	2	1	29°831	—
21	29°831	29°900	33°4	35°1	29°1	47°2	176	184	93	90	W 1	SW 2	2	1	29°831	—
22	29°831	29°900	33°4	35°1	29°1	47°2	176	184	93	90	W 1	SW 2	2	1	29°831	—
23	29°831	29°900	33°4	35°1	29°1	47°2	176	184	93	90	W 1	SW 2	2	1	29°831	—
24	29°831	29°900	33°4	35°1	29°1	47°2	176	184	93	90	W 1	SW 2	2	1	29°831	—
25	29°831	29°900	33°4	35°1	29°1	47°2	176	184	93	90	W 1	SW 2	2	1	29°831	—
26	29°831	29°900	33°4	35°1	29°1	47°2	176	184	93	90	W 1	SW 2	2	1	29°831	—
27	29°831	29°900	33°4	35°1	29°1	47°2	176	184	93	90	W 1	SW 2	2	1	29°831	—
28	29°831	29°900	33°4	35°1	29°1	47°2	176	184	93	90	W 1	SW 2	2	1	29°831	—
Means	29°833	29°843	36°0	36°5	32°0	42°6	199	198	92°0	89°3	2°5	1°8	7°8	7°2	4°286	—

GELDESTON.

Height above Mean Sea Level, 37 feet. Long. 1° 31' E. Lat. 52° 28' N.

FEBRUARY 1881.

Day.	Barometer at 32° and M. S. L.		Air Temperature.				Tension of Vapour.		Relative Humidity.		Wind, Direction and Force.		Cloud Amount.		Rain.	Remarks.
	9 a.m.	9 p.m.	9 a.m.	9 p.m.	Min.	Max.	9 a.m.	9 p.m.	9 a.m.	9 p.m.	9 a.m.	9 p.m.	9 a.m.	9 p.m.		
1	29°779	29°930	29°1	31°1	27°7	40°1	161	175	100	100	WNW 1	WSW 2	0	10	010	—
2	29°835	29°915	29°1	31°1	27°7	40°1	161	175	100	100	WNW 1	WSW 2	0	10	010	—
3	29°835	29°915	29°1	31°1	27°7	40°1	161	175	100	100	WNW 1	WSW 2	0	10	010	—
4	29°835	29°915	29°1	31°1	27°7	40°1	161	175	100	100	WNW 1	WSW 2	0	10	010	—
5	29°835	29°915	29°1	31°1	27°7	40°1	161	175	100	100	WNW 1	WSW 2	0	10	010	—
6	29°835	29°915	29°1	31°1	27°7	40°1	161	175	100	100	WNW 1	WSW 2	0	10	010	—
7	29°835	29°915	29°1	31°1	27°7	40°1	161	175	100	100	WNW 1	WSW 2	0	10	010	—
8	29°835	29°915	29°1	31°1	27°7	40°1	161	175	100	100	WNW 1	WSW 2	0	10	010	—
9	29°835	29°915	29°1	31°1	27°7	40°1	161	175	100	100	WNW 1	WSW 2	0	10	010	—
10	29°835	29°915	29°1	31°1	27°7	40°1	161	175	100	100	WNW 1	WSW 2	0	10	010	—
11	29°835	29°915	29°1	31°1	27°7	40°1	161	175	100	100	WNW 1	WSW 2	0	10	010	—
12	29°835	29°915	29°1	31°1	27°7	40°1	161	175	100	100	WNW 1	WSW 2	0	10	010	—
13	29°835	29°915	29°1	31°1	27°7	40°1	161	175	100	100	WNW 1	WSW 2	0	10	010	—
14	29°835	29°915	29°1	31°1	27°7	40°1	161	175	100	100	WNW 1	WSW 2	0	10	010	—
15	29°835	29°915	29°1	31°1	27°7	40°1	161	175	100	100	WNW 1	WSW 2	0	10	010	—
16	29°835	29°915	29°1	31°1	27°7	40°1	161	175	100	100	WNW 1	WSW 2	0	10	010	—
17	29°835	29°915	29°1	31°1	27°7	40°1	161	175	100	100	WNW 1	WSW 2	0	10	010	—
18	29°835	29°915	29°1	31°1	27°7	40°1	161	175	100	100	WNW 1	WSW 2	0	10	010	—
19	29°835	29°915	29°1	31°1	27°7	40°1	161	175	100	100	WNW 1	WSW 2	0	10	010	—
20	29°835	29°915	29°1	31°1	27°7	40°1	161	175	100	100	WNW 1	WSW 2	0	10	010	—
21	29°835	29°915	29°1	31°1	27°7	40°1	161	175	100	100	WNW 1	WSW 2	0	10	010	—
22	29°835	29°915	29°1	31°1	27°7	40°1	161	175	100	100	WNW 1	WSW 2	0	10	010	—
23	29°835	29°915	29°1	31°1	27°7	40°1	161	175	100	100	WNW 1	WSW 2	0	10	010	—
24	29°835	29°915	29°1	31°1	27°7	40°1	161	175	100	100	WNW 1	WSW 2	0	10	010	—
25	29°835	29°915	29°1	31°1	27°7	40°1	161	175	100	100	WNW 1	WSW 2	0	10	010	—
26	29°835	29°915	29°1	31°1	27°7	40°1	161	175	100	100	WNW 1	WSW 2	0	10	010	—
27	29°835	29°915	29°1	31°1	27°7	40°1	161	175	100	100	WNW 1	WSW 2	0	10	010	—
28	29°835	29°915	29°1	31°1	27°7	40°1	161	175	100	100	WNW 1	WSW 2	0	10	010	—
Means	29°810	29°826	36°8	36°7	32°9	41°7	200	200	90°1	90°6	2°5	2°7	8°5	9°0	2°860	—

Observer remarks: 4 of January 18th still about on February 23th.

CHELTENHAM.

Height above Mean Sea Level, 184 feet. Long. 2° 3' W. Lat. 51° 54' N.

FEBRUARY 1881.

Day.	Barometer at 32" and M. S. L.		Air Temperature.				Tension of Vapour.		Relative Humidity.		Wind, Direction and Force.		Cloud Amount.		Rain.	Remarks.
	9 a.m.	9 p.m.	9 a.m.	9 p.m.	Min.	Max.	9 a.m.	9 p.m.	9 a.m.	9 p.m.	9 a.m.	9 p.m.	9 a.m.	9 p.m.		
1	ins.	ins.	35° 8'	37° 0'	34° 0'	39° 0'	in.	in.	%	%	Calm	0	Calm	0	ins.	☁ 9a. Dull day.
2	29° 808	29° 860	35° 8'	37° 0'	34° 0'	39° 0'	208	213	99	96	S	4	S	2	10	
3	29° 622	29° 671	41° 9'	47° 4'	36° 1'	50° 0'	240	296	94	91	S	1	S	5	10	10
4	29° 579	29° 415	49° 6'	50° 1'	41° 6'	52° 0'	340	318	96	88	S	1	S	5	10	10
5	29° 373	29° 366	49° 5'	45° 8'	39° 4'	51° 6'	301	281	85	92	SW	2	SW	1	9	10
6	29° 433	29° 635	40° 8'	37° 2'	36° 0'	45° 9'	195	185	77	83	W	2	N	4	10	6
7	29° 937	29° 094	33° 0'	23° 5'	23° 0'	38° 2'	138	059	73	45	N	1	N	1	3	0
8	29° 737	29° 249	34° 0'	46° 0'	15° 0'	48° 5'	175	289	89	94	SE	6	W	5	10	6
9	29° 202	29° 505	47° 8'	45° 5'	41° 1'	49° 0'	243	272	73	90	W	5	NW	3	10	10
10	29° 722	29° 419	43° 5'	43° 0'	39° 5'	47° 0'	232	257	82	93	NW	1	S	1	7	10
11	29° 284	29° 900	46° 5'	41° 8'	39° 0'	49° 1'	287	229	91	87	W	1	W	2	10	9
12	29° 174	29° 839	35° 8'	36° 5'	32° 5'	42° 8'	175	169	84	78	NE	5	N	2	10	8
13	29° 078	29° 068	30° 5'	30° 4'	23° 0'	38° 6'	133	161	77	96	Calm	0	Calm	0	6	0
14	29° 935	29° 791	37° 0'	38° 2'	29° 0'	38° 2'	166	182	76	79	SE	1	S	6	10	10
15	29° 607	29° 620	38° 0'	42° 7'	36° 0'	43° 3'	215	261	94	95	SE	5	SE	2	10	10
16	29° 720	29° 817	42° 8'	43° 0'	41° 2'	45° 0'	260	260	95	94	S	1	Calm	0	10	10
17	29° 912	29° 907	42° 0'	45° 5'	37° 0'	48° 0'	254	272	95	90	Calm	0	Calm	0	10	10
18	29° 915	29° 028	43° 3'	41° 6'	39° 8'	51° 0'	188	238	67	92	E	1	S	1	6	10
19	29° 003	29° 113	38° 0'	42° 0'	37° 2'	44° 5'	223	245	97	92	SE	1	SE	1	10	10
20	29° 135	29° 103	38° 4'	36° 5'	35° 2'	42° 0'	214	199	93	93	NE	1	E	3	10	10
21	29° 187	29° 255	37° 0'	34° 5'	33° 8'	37° 1'	204	185	93	93	E	1	NE	1	10	10
22	29° 290	29° 317	31° 8'	18° 0'	18° 0'	34° 5'	174	081	98	93	NW	1	E	1	10	0
23	29° 204	29° 194	33° 1'	35° 2'	13° 5'	33° 8'	186	176	99	94	N	1	N	1	10	10
24	29° 211	29° 294	32° 9'	26° 8'	26° 0'	35° 2'	179	128	96	89	Calm	0	Calm	0	10	0
25	29° 335	29° 308	29° 8'	32° 9'	23° 2'	37° 0'	146	181	88	97	N	1	Calm	0	2	8
26	29° 211	29° 014	30° 8'	34° 3'	27° 0'	39° 5'	156	184	91	93	N	1	Calm	0	10	10
27	29° 829	29° 789	35° 4'	33° 2'	27° 0'	43° 6'	182	185	88	98	S	1	E	1	6	10
28	29° 865	29° 839	34° 4'	29° 5'	29° 2'	38° 0'	169	133	84	82	SE	1	Calm	0	4	1
29	29° 806	29° 892	29° 6'	26° 2'	26° 2'	35° 5'	150	135	92	96	NE	1	Calm	0	6	0
Means	29° 820	29° 831	38° 0'	37° 2'	31° 4'	42° 8'	205	206	88° 1'	89° 0'	1° 6'		1° 5'	8° 5'	7° 4'	5° 0'30

MARLBOROUGH.

Height above Mean Sea Level, 471 feet. Long. 1° 43' W. Lat. 51° 25' N.

FEBRUARY 1881.

Day.	Barometer at 32° and M. S. L.		Air Temperature.				Tension of Vapour.		Relative Humidity.		Wind, Direction and Force.		Cloud Amount.		Rain.	Remarks.
	9 a.m.	9 p.m.	9 a.m.	9 p.m.	Min.	Max.	9 a.m.	9 p.m.	9 a.m.	9 p.m.	9 a.m.	9 p.m.	9 a.m.	9 p.m.		
1	ins.	ins.	34°	36°	33°	40°	in.	in.	100	99	Calm	0	10	10	ins.	☼ a.
2	29°850	29°950	34°	36°	33°	40°	196	218	100	99	Calm	0	10	10	196	☼ a.
3	29°863	29°950	34°	36°	33°	40°	196	218	100	99	S	1	10	10	196	☼ a.
4	29°863	29°950	34°	36°	33°	40°	196	218	100	99	S	1	10	10	196	☼ a.
5	29°863	29°950	34°	36°	33°	40°	196	218	100	99	S	1	10	10	196	☼ a.
6	29°863	29°950	34°	36°	33°	40°	196	218	100	99	S	1	10	10	196	☼ a.
7	29°863	29°950	34°	36°	33°	40°	196	218	100	99	S	1	10	10	196	☼ a.
8	29°863	29°950	34°	36°	33°	40°	196	218	100	99	S	1	10	10	196	☼ a.
9	29°863	29°950	34°	36°	33°	40°	196	218	100	99	S	1	10	10	196	☼ a.
10	29°863	29°950	34°	36°	33°	40°	196	218	100	99	S	1	10	10	196	☼ a.
11	29°863	29°950	34°	36°	33°	40°	196	218	100	99	S	1	10	10	196	☼ a.
12	29°863	29°950	34°	36°	33°	40°	196	218	100	99	S	1	10	10	196	☼ a.
13	29°863	29°950	34°	36°	33°	40°	196	218	100	99	S	1	10	10	196	☼ a.
14	29°863	29°950	34°	36°	33°	40°	196	218	100	99	S	1	10	10	196	☼ a.
15	29°863	29°950	34°	36°	33°	40°	196	218	100	99	S	1	10	10	196	☼ a.
16	29°863	29°950	34°	36°	33°	40°	196	218	100	99	S	1	10	10	196	☼ a.
17	29°863	29°950	34°	36°	33°	40°	196	218	100	99	S	1	10	10	196	☼ a.
18	29°863	29°950	34°	36°	33°	40°	196	218	100	99	S	1	10	10	196	☼ a.
19	29°863	29°950	34°	36°	33°	40°	196	218	100	99	S	1	10	10	196	☼ a.
20	29°863	29°950	34°	36°	33°	40°	196	218	100	99	S	1	10	10	196	☼ a.
21	29°863	29°950	34°	36°	33°	40°	196	218	100	99	S	1	10	10	196	☼ a.
22	29°863	29°950	34°	36°	33°	40°	196	218	100	99	S	1	10	10	196	☼ a.
23	29°863	29°950	34°	36°	33°	40°	196	218	100	99	S	1	10	10	196	☼ a.
24	29°863	29°950	34°	36°	33°	40°	196	218	100	99	S	1	10	10	196	☼ a.
25	29°863	29°950	34°	36°	33°	40°	196	218	100	99	S	1	10	10	196	☼ a.
26	29°863	29°950	34°	36°	33°	40°	196	218	100	99	S	1	10	10	196	☼ a.
27	29°863	29°950	34°	36°	33°	40°	196	218	100	99	S	1	10	10	196	☼ a.
28	29°863	29°950	34°	36°	33°	40°	196	218	100	99	S	1	10	10	196	☼ a.
Means	29°850	29°859	36°6	37°0	32°9	42°3	202	206	91°1	91°4	1°1	0°9	8°9	7°5	3°670	

STRATHFIELD TURGISS.

Height above Mean Sea Level, 195 feet. Long. 1° 0' W. Lat. 51° 20' N.

FEBRUARY 1881.

1	29°846	29°938	34°	36°	33°	39°	187	206	96	96	SW	1	SE	1	10	10	120	☼ a. and p.
2	29°850	29°950	34°	36°	33°	40°	196	218	100	99	SE	4-3	SW	3-2	10	10	217	Squally ga.
3	29°857	29°950	34°	36°	33°	40°	196	218	100	99	S	2	SE	1	10	10	113	
4	29°863	29°950	34°	36°	33°	40°	196	218	100	99	SW	1	SW	4-3	10	10	011	
5	29°863	29°950	34°	36°	33°	40°	196	218	100	99	SW	3	NW	3-4	8	10	—	Squally gp.
6	29°863	29°950	34°	36°	33°	40°	196	218	100	99	N	2	N	1	0	0	—	
7	29°863	29°950	34°	36°	33°	40°	196	218	100	99	E	3-4	S	3-2	10	9	594	☼ a. and p.
8	29°863	29°950	34°	36°	33°	40°	196	218	100	99	SW	7-5	NW	5-3	9	8	—	Squally a. and p.
9	29°863	29°950	34°	36°	33°	40°	196	218	100	99	W	3	SE	3	9	10	515	
10	29°863	29°950	34°	36°	33°	40°	196	218	100	99	W	3-4	W	5-3	10	10	142	Squally with a. and p.
11	29°863	29°950	34°	36°	33°	40°	196	218	100	99	NE	3-4	NW	3-4	10	0	—	Squally a. and p.
12	29°863	29°950	34°	36°	33°	40°	196	218	100	99	N	3	Calm	0	0	0	—	Squally a. and p.
13	29°863	29°950	34°	36°	33°	40°	196	218	100	99	S	1	SE	5-4	10	10	467	☼ a. and p.
14	29°863	29°950	34°	36°	33°	40°	196	218	100	99	SE	4-3	SE	0-1	10	10	068	☼ a. and p.
15	29°863	29°950	34°	36°	33°	40°	196	218	100	99	SE	0-1	SE	1-0	10	2	068	☼ a. and p.
16	29°863	29°950	34°	36°	33°	40°	196	218	100	99	Calm	0	SE	1	10	0	002	☼ a. and p.
17	29°863	29°950	34°	36°	33°	40°	196	218	100	99	Calm	0	Calm	0	10	10	002	☼ a. and p.
18	29°863	29°950	34°	36°	33°	40°	196	218	100	99	S	1	S	1	10	10	—	☼ a. and before.
19	29°863	29°950	34°	36°	33°	40°	196	218	100	99	SE	1	NE	1	10	10	—	☼ a. and p.
20	29°863	29°950	34°	36°	33°	40°	196	218	100	99	NE	2	NE	3	10	10	—	☼ a.
21	29°863	29°950	34°	36°	33°	40°	196	218	100	99	NE	3	NE	2	10	0	—	☼ a.
22	29°863	29°950	34°	36°	33°	40°	196	218	100	99	NW	1	NE	1	6	10	—	☼ a.
23	29°863	29°950	34°	36°	33°	40°	196	218	100	99	NE	3	NE	1	10	10	051	☼ a.
24	29°863	29°950	34°	36°	33°	40°	196	218	100	99	NE	3	NE	2	10	10	—	☼ a.
25	29°863	29°950	34°	36°	33°	40°	196	218	100	99	NE	1	NE	1	10	0	—	☼ a.
26	29°863	29°950	34°	36°	33°	40°	196	218	100	99	NE	1	SE	2	6	8	—	☼ a.
27	29°863	29°950	34°	36°	33°	40°	196	218	100	99	E	2	NE	2	7	0	—	☼ a.
28	29°863	29°950	34°	36°	33°	40°	196	218	100	99	N	3	NE	2	9	0	—	☼ a.
Means	29°845	29°857	37°8	37°2	33°0	42°9	202	204	86°5	89°7	2°2	1°9	8°7	6°7	2°300			

RAMSGATE.

Height above Mean Sea Level, 105 feet. Long. 1° 25' E. Lat. 51° 20' N.

FEBRUARY 1881.

Day.	Barometer at 32° and M. S. L.		Air Temperature.				Tension of Vapour.		Relative Humidity.		Wind, Direction and Force.		Cloud Amount.		Rain.	Remarks.	
	9 a.m.	9 p.m.	9 a.m.	9 p.m.	Min.	Max.	9 a.m.	9 p.m.	9 a.m.	9 p.m.	9 a.m.	9 p.m.	9 a.m.	9 p.m.			
1	ins.	ins.	32°	31°	30°	44°	in.	in.	96	100	NW	1	Calm	0	7	10	ins.
2	29°841	29°990	32°	31°	30°	44°	177	174	96	100	NW	1	Calm	0	7	10	ins.
3	29°864	29°990	32°	31°	30°	44°	177	174	96	100	NW	1	Calm	0	7	10	ins.
4	29°864	29°990	32°	31°	30°	44°	177	174	96	100	NW	1	Calm	0	7	10	ins.
5	29°864	29°990	32°	31°	30°	44°	177	174	96	100	NW	1	Calm	0	7	10	ins.
6	29°864	29°990	32°	31°	30°	44°	177	174	96	100	NW	1	Calm	0	7	10	ins.
7	29°864	29°990	32°	31°	30°	44°	177	174	96	100	NW	1	Calm	0	7	10	ins.
8	29°864	29°990	32°	31°	30°	44°	177	174	96	100	NW	1	Calm	0	7	10	ins.
9	29°864	29°990	32°	31°	30°	44°	177	174	96	100	NW	1	Calm	0	7	10	ins.
10	29°864	29°990	32°	31°	30°	44°	177	174	96	100	NW	1	Calm	0	7	10	ins.
11	29°864	29°990	32°	31°	30°	44°	177	174	96	100	NW	1	Calm	0	7	10	ins.
12	29°864	29°990	32°	31°	30°	44°	177	174	96	100	NW	1	Calm	0	7	10	ins.
13	29°864	29°990	32°	31°	30°	44°	177	174	96	100	NW	1	Calm	0	7	10	ins.
14	29°864	29°990	32°	31°	30°	44°	177	174	96	100	NW	1	Calm	0	7	10	ins.
15	29°864	29°990	32°	31°	30°	44°	177	174	96	100	NW	1	Calm	0	7	10	ins.
16	29°864	29°990	32°	31°	30°	44°	177	174	96	100	NW	1	Calm	0	7	10	ins.
17	29°864	29°990	32°	31°	30°	44°	177	174	96	100	NW	1	Calm	0	7	10	ins.
18	29°864	29°990	32°	31°	30°	44°	177	174	96	100	NW	1	Calm	0	7	10	ins.
19	29°864	29°990	32°	31°	30°	44°	177	174	96	100	NW	1	Calm	0	7	10	ins.
20	29°864	29°990	32°	31°	30°	44°	177	174	96	100	NW	1	Calm	0	7	10	ins.
21	29°864	29°990	32°	31°	30°	44°	177	174	96	100	NW	1	Calm	0	7	10	ins.
22	29°864	29°990	32°	31°	30°	44°	177	174	96	100	NW	1	Calm	0	7	10	ins.
23	29°864	29°990	32°	31°	30°	44°	177	174	96	100	NW	1	Calm	0	7	10	ins.
24	29°864	29°990	32°	31°	30°	44°	177	174	96	100	NW	1	Calm	0	7	10	ins.
25	29°864	29°990	32°	31°	30°	44°	177	174	96	100	NW	1	Calm	0	7	10	ins.
26	29°864	29°990	32°	31°	30°	44°	177	174	96	100	NW	1	Calm	0	7	10	ins.
27	29°864	29°990	32°	31°	30°	44°	177	174	96	100	NW	1	Calm	0	7	10	ins.
28	29°864	29°990	32°	31°	30°	44°	177	174	96	100	NW	1	Calm	0	7	10	ins.
29	29°864	29°990	32°	31°	30°	44°	177	174	96	100	NW	1	Calm	0	7	10	ins.
30	29°864	29°990	32°	31°	30°	44°	177	174	96	100	NW	1	Calm	0	7	10	ins.
Means	29°854	29°868	38°7	37°9	33°9	42°7	214	206	90°3	89°7	2°6		2°8	8°4	7°4	1°780	

ST. LEONARDS.

Height above Mean Sea Level, 116 feet. Long. 0° 33' E. Lat. 50° 51' N.
FEBRUARY 1881.

Day.	Barometer at 32° and M.S.L.		Air Temperature.				Tension of Vapour.		Relative Humidity.		Wind, Direction and Force.		Cloud Amount.		Rain.	Remarks.
	9 a.m.	9 p.m.	9 a.m.	9 p.m.	Min.	Max.	9 a.m.	9 p.m.	9 a.m.	9 p.m.	9 a.m.	9 p.m.	9 a.m.	9 p.m.		
1	ins.	ins.	38°	36°	32°	40°	ins.	ins.	90	90	N 2	WSW 1	1	10	ins.	0.045
2	29°82	29°84	38°	36°	32°	40°	29°82	29°84	90	90	S 5	SW 4	10	8	0.073	0.045
3	29°83	29°86	38°	36°	32°	40°	29°83	29°86	90	90	S 4	SSE 4	10	9	0.006	0.045
4	29°84	29°88	38°	36°	32°	40°	29°84	29°88	90	90	SSW 2	SSW 4	10	10	0.043	0.045
5	29°84	29°88	38°	36°	32°	40°	29°84	29°88	90	90	WSW 2	WNW 4	10	10	—	0.045
6	29°84	29°88	38°	36°	32°	40°	29°84	29°88	90	90	NW 4	N 3	6	0	—	0.045
7	29°84	29°88	38°	36°	32°	40°	29°84	29°88	90	90	S 5	S 10	9	10	0.330	0.045
8	29°84	29°88	38°	36°	32°	40°	29°84	29°88	90	90	W 8	WNW 5	9	5	—	0.045
9	29°84	29°88	38°	36°	32°	40°	29°84	29°88	90	90	WNW 4	S 2	6	10	0.451	0.045
10	29°84	29°88	38°	36°	32°	40°	29°84	29°88	90	90	SW 7	W 6	10	3	0.200	0.045
11	29°84	29°88	38°	36°	32°	40°	29°84	29°88	90	90	N 1	NNW 3	10	0	0.021	0.045
12	29°84	29°88	38°	36°	32°	40°	29°84	29°88	90	90	NW 2	NW 1	0	8	—	0.045
13	29°84	29°88	38°	36°	32°	40°	29°84	29°88	90	90	SSE 3	SSE 5	8	10	—	0.045
14	29°84	29°88	38°	36°	32°	40°	29°84	29°88	90	90	SE 4	SSE 4	10	10	0.350	0.045
15	29°84	29°88	38°	36°	32°	40°	29°84	29°88	90	90	ESE 2	SE 1	10	5	0.010	0.045
16	29°84	29°88	38°	36°	32°	40°	29°84	29°88	90	90	NE 1	NE 2	0	0	0.007	0.045
17	29°84	29°88	38°	36°	32°	40°	29°84	29°88	90	90	ENE 2	E 1	9	0	0.013	0.045
18	29°84	29°88	38°	36°	32°	40°	29°84	29°88	90	90	E 1	NE 1	10	10	—	0.045
19	29°84	29°88	38°	36°	32°	40°	29°84	29°88	90	90	NE 3	NE 3	10	9	0.015	0.045
20	29°84	29°88	38°	36°	32°	40°	29°84	29°88	90	90	ENE 2	NE 4	10	10	—	0.045
21	29°84	29°88	38°	36°	32°	40°	29°84	29°88	90	90	NE 3	NE 3	10	10	0.024	0.045
22	29°84	29°88	38°	36°	32°	40°	29°84	29°88	90	90	NNE 3	NNE 3	10	10	0.078	0.045
23	29°84	29°88	38°	36°	32°	40°	29°84	29°88	90	90	NNE 3	NNE 3	10	10	0.100	0.045
24	29°84	29°88	38°	36°	32°	40°	29°84	29°88	90	90	NNE 3	NE 2	10	9	0.026	0.045
25	29°84	29°88	38°	36°	32°	40°	29°84	29°88	90	90	NNE 3	NNE 2	9	10	—	0.045
26	29°84	29°88	38°	36°	32°	40°	29°84	29°88	90	90	ENE 1	ENE 1	8	1	0.017	0.045
27	29°84	29°88	38°	36°	32°	40°	29°84	29°88	90	90	NNE 2	N 2	4	0	0.013	0.045
28	29°84	29°88	38°	36°	32°	40°	29°84	29°88	90	90	NNW 2	NNW 3	10	0	—	0.045
Means	29°84	29°88	38°	36°	32°	40°	29°84	29°88	90	90	3°	3°	8°	6°	1°912	0.045

DARTMOOR.

Height above Mean Sea Level, 1,359 feet. Long. 3° 59' W. Lat. 50° 33' N.
FEBRUARY 1881.

1	29°879	29°900	38°0	36°0	31°0	44°0	*229	*211	97	97	NW	1	S	1	10	10	*620	☼ ga. and before.
2	*637	*705	42°5	42°5	36°9	42°5	*272	*272	100	100	W	4	W	5	10	10	—	
3	*509	*381	45°0	46°0	40°0	47°2	*299	*311	100	100	S	3	S	2	10	10	1°730	
4	*423	*477	43°0	40°9	40°0	46°0	*277	*256	100	100	S	2	WSW	5	10	10	*360	
5	*613	29°795	35°4	33°0	32°0	41°0	*196	*167	95	89	NW	2	N	2	7	1	*060	✱ ▲ p. ✱ before ga. K ² 7p.—7.30p. ▲ p.
6	*976	30°128	31°0	32°0	29°0	35°2	—	*181	—	100	N	1	Calm	0	5	10	*380	
7	*828	29°565	38°0	36°0	31°0	46°0	*229	*212	100	100	S	6	W	5	10	10	1°460	
8	*536	*778	42°5	41°5	36°0	43°0	*218	*220	81	85	NW	8	NW	6	10	10	*470	
9	*880	*424	40°2	43°0	38°0	44°0	*242	*277	97	100	SW	2	SW	2	10	10	1°970	
10	*154	*180	40°5	42°0	36°0	47°0	*238	*267	95	100	SW	2	SW	3	10	10	*540	
11	29°255	29°967	37°2	30°2	30°0	44°0	*218	—	98	—	SW	2	Calm	0	10	0	*110	▲ ✱ ● p.
12	30°139	30°120	32°5	33°0	29°0	39°0	*171	*167	94	89	N	1	Calm	0	4	10	—	
13	29°888	29°739	35°9	38°0	33°0	40°0	*203	*229	97	100	S	1	SE	3	10	10	1°100	
14	*552	*583	41°0	45°2	37°0	47°0	*257	*302	100	100	SE	2	S	3	10	10	2°070	
15	*712	*881	40°5	34°5	34°0	45°5	*252	*199	100	100	SW	3	Calm	0	10	2	*030	
16	*946	*898	32°5	37°5	32°0	45°0	*184	*225	100	100	Calm	0	N	1	10	10	*020	
17	*917	29°928	39°2	40°0	35°0	43°0	*239	*247	100	100	NE	1	NE	1	10	10	*110	☼ p.
18	29°965	*069	40°5	39°2	39°0	42°0	*252	*239	100	100	SE	2	NE	3	10	10	*020	
19	30°096	*130	36°0	35°0	35°0	39°5	*219	*204	100	100	SE	4	E	3	10	10	*010	☼ a. and p. ☼ a. and p. ☼ a. and p.
20	*145	*207	34°0	33°0	33°0	36°0	*203	*188	100	100	E	2	ENE	3	10	10	—	
21	*260	*325	30°5	27°0	27°0	34°0	*170	*147	100	100	E	4	E	2	10	3	—	
22	*221	*182	28°0	30°2	24°0	31°0	—	—	—	—	E	2	E	4	10	10	—	
23	*184	*263	28°2	28°0	27°0	32°5	—	—	—	—	E	6	E	2	10	1	—	
24	*290	*297	29°4	27°5	27°0	35°0	—	—	—	—	E	3	E	3	9	0	—	
25	30°196	30°077	29°5	27°0	25°0	35°0	—	—	—	—	E	2	Calm	0	7	0	—	
26	29°873	29°830	31°9	28°5	25°0	36°0	—	—	—	—	Calm	0	Calm	0	10	0	*120	✱ ga. and p. ✱ a. and p.
27	*841	*824	26°0	28°5	20°0	31°5	*141	—	100	—	E	2	NE	1	10	0	*050	
28	29°818	29°990	24°5	20°0	20°0	29°0	*132	—	100	—	Calm	0	Calm	0	4	0	—	
Means	29°848	29°880	35°6	34°9	31°5	40°0	—	—	—	—	2°4	—	2°1	9°1	6°7	11°230	—	

BABBACOMBE.

Height above Mean Sea Level, 293 feet. Long. 3° 31' W. Lat. 50° 29' N.
FEBRUARY 1881.

Day.	Barometer at 32° and M.S.L.		Air Temperature.				Tension of Vapour.		Relative Humidity.		Wind, Direction and Force.		Cloud Amount.		Rain.	Remarks.
	9 a.m.	9 p.m.	9 a.m.	9 p.m.	Min.	Max.	9 a.m.	9 p.m.	9 a.m.	9 p.m.	9 a.m.	9 p.m.	9 a.m.	9 p.m.		
1	ins.	ins.	38°	36°	32°	40°	ins.	ins.	90	90	WSW 1	S 2	10	10	ins.	0.480
2	29°851	29°887	38°	36°	32°	40°	29°851	29°887	90	90	SW 5	SW 4	10	10	0.290	0.480
3	29°851	29°887	38°	36°	32°	40°	29°851	29°887	90	90	S 4	S 4	10	10	0.330	0.480
4	29°851	29°887	38°	36°	32°	40°	29°851	29°887	90	90	SW 3	W 5	10	7	0.120	0.480
5	29°851	29°887	38°	36°	32°	40°	29°851	29°887	90	90	NW 3	NW 3	3	7	0.010	0.480
6	29°851	29°887	38°	36°	32°	40°	29°851	29°887	90	90	NNW 2	Calm	0	6	10	0.050
7	29°851	29°887	38°	36°	32°	40°	29°851	29°887	90	90	SSE 6	WSW 6	10	9	0.600	0.480
8	29°851	29°887	38°	36°	32°	40°	29°851	29°887	90	90	W 8	NW 7	9	3	0.010	0.480
9	29°851	29°887	38°	36°	32°	40°	29°851	29°887	90	90	W 2	WSW 6	10	10	0.530	0.480
10	29°851	29°887	38°	36°	32°	40°	29°851	29°887	90	90	WSW 6	W 6	10	7	0.240	0.480
11	29°851	29°887	38°	36°	32°	40°	29°851	29°887	90	90	NNW 4	NNW 2	10	2	0.030	0.480
12	29°851	29°887	38°	36°	32°	40°	29°851	29°887	90	90	SSE 3	SSE 3	1	9	0.020	0.480
13	29°851	29°887	38°	36°	32°	40°	29°851	29°887	90	90	SSE 5	SSE 5	10	10	0.600	0.480
14	29°851	29°887	38°	36°	32°	40°	29°851	29°887	90	90	S 4	S 4	10	10	0.740	0.480
15	29°851	29°887	38°	36°	32°	40°	29°851	29°887	90	90	ESE 2	E 2	10	1	0.010	0.480
16	29°851	29°887	38°	36°	32°	40°	29°851	29°887	90	90	ENE 1	E 2	1	10	—	0.480

LONDONDERRY.

Height above Mean Sea Level, 93 feet. Long. 7° 19' W. Lat. 55° 0' N.

FEBRUARY 1881.

Day.	Barometer at 32" and M. S. L.		Air Temperature.				Tension of Vapour.		Relative Humidity.		Wind, Direction and Force.		Cloud Amount.		Rain.	Remarks.
	9 a.m.	9 p.m.	9 a.m.	9 p.m.	Min.	Max.	9 a.m.	9 p.m.	9 a.m.	9 p.m.	9 a.m.	9 p.m.	9 a.m.	9 p.m.	9 a.m.	
1	ins.	ins.	33.8	31.2	30.0	41.8	ins.	ins.	93	91	SW 2	Calm 0	3	0	ins.	
2	29.738	29.769	33.8	31.2	30.0	41.8	1.182	1.160	93	91	SW 2	Calm 0	3	0	1.010	
3	29.738	29.769	33.8	31.2	30.0	41.8	1.182	1.160	93	91	SW 2	Calm 0	3	0	1.010	(mist) ga. and p.
4	29.738	29.769	33.8	31.2	30.0	41.8	1.182	1.160	93	91	SW 2	Calm 0	3	0	1.010	
5	29.738	29.769	33.8	31.2	30.0	41.8	1.182	1.160	93	91	SW 2	Calm 0	3	0	1.010	
6	29.738	29.769	33.8	31.2	30.0	41.8	1.182	1.160	93	91	SW 2	Calm 0	3	0	1.010	
7	29.738	29.769	33.8	31.2	30.0	41.8	1.182	1.160	93	91	SW 2	Calm 0	3	0	1.010	
8	29.738	29.769	33.8	31.2	30.0	41.8	1.182	1.160	93	91	SW 2	Calm 0	3	0	1.010	
9	29.738	29.769	33.8	31.2	30.0	41.8	1.182	1.160	93	91	SW 2	Calm 0	3	0	1.010	
10	29.738	29.769	33.8	31.2	30.0	41.8	1.182	1.160	93	91	SW 2	Calm 0	3	0	1.010	
11	29.738	29.769	33.8	31.2	30.0	41.8	1.182	1.160	93	91	SW 2	Calm 0	3	0	1.010	
12	29.738	29.769	33.8	31.2	30.0	41.8	1.182	1.160	93	91	SW 2	Calm 0	3	0	1.010	
13	29.738	29.769	33.8	31.2	30.0	41.8	1.182	1.160	93	91	SW 2	Calm 0	3	0	1.010	
14	29.738	29.769	33.8	31.2	30.0	41.8	1.182	1.160	93	91	SW 2	Calm 0	3	0	1.010	
15	29.738	29.769	33.8	31.2	30.0	41.8	1.182	1.160	93	91	SW 2	Calm 0	3	0	1.010	
16	29.738	29.769	33.8	31.2	30.0	41.8	1.182	1.160	93	91	SW 2	Calm 0	3	0	1.010	
17	29.738	29.769	33.8	31.2	30.0	41.8	1.182	1.160	93	91	SW 2	Calm 0	3	0	1.010	
18	29.738	29.769	33.8	31.2	30.0	41.8	1.182	1.160	93	91	SW 2	Calm 0	3	0	1.010	
19	29.738	29.769	33.8	31.2	30.0	41.8	1.182	1.160	93	91	SW 2	Calm 0	3	0	1.010	
20	29.738	29.769	33.8	31.2	30.0	41.8	1.182	1.160	93	91	SW 2	Calm 0	3	0	1.010	
21	29.738	29.769	33.8	31.2	30.0	41.8	1.182	1.160	93	91	SW 2	Calm 0	3	0	1.010	
22	29.738	29.769	33.8	31.2	30.0	41.8	1.182	1.160	93	91	SW 2	Calm 0	3	0	1.010	
23	29.738	29.769	33.8	31.2	30.0	41.8	1.182	1.160	93	91	SW 2	Calm 0	3	0	1.010	
24	29.738	29.769	33.8	31.2	30.0	41.8	1.182	1.160	93	91	SW 2	Calm 0	3	0	1.010	
25	29.738	29.769	33.8	31.2	30.0	41.8	1.182	1.160	93	91	SW 2	Calm 0	3	0	1.010	
26	29.738	29.769	33.8	31.2	30.0	41.8	1.182	1.160	93	91	SW 2	Calm 0	3	0	1.010	
27	29.738	29.769	33.8	31.2	30.0	41.8	1.182	1.160	93	91	SW 2	Calm 0	3	0	1.010	
28	29.738	29.769	33.8	31.2	30.0	41.8	1.182	1.160	93	91	SW 2	Calm 0	3	0	1.010	
Means	29.738	29.769	33.8	31.2	30.0	41.8	1.182	1.160	93	91	SW 2	Calm 0	3	0	1.010	

MARKREE CASTLE.

Height above Mean Sea Level, 131 feet. Long. 8° 27' W. Lat. 54° 11' N.















FEBRUARY 1881.

Day.	Barometer at 32" and M. S. L.		Air Temperature.				Tension of Vapour.		Relative Humidity.		Wind, Direction and Force.		Cloud Amount.		Rain.	Remarks.
	9 a.m.	9 p.m.	9 a.m.	9 p.m.	Min.	Max.	9 a.m.	9 p.m.	9 a.m.	9 p.m.	9 a.m.	9 p.m.	9 a.m.	9 p.m.	9 a.m.	
1	29.767	29.687	26.1	34.1	22.5	38.4	1.122	1.185	86	94	Calm 0	SE 2	8	0	0.095	
2	29.767	29.687	26.1	34.1	22.5	38.4	1.122	1.185	86	94	Calm 0	SE 2	8	0	0.095	
3	29.767	29.687	26.1	34.1	22.5	38.4	1.122	1.185	86	94	Calm 0	SE 2	8	0	0.095	
4	29.767	29.687	26.1	34.1	22.5	38.4	1.122	1.185	86	94	Calm 0	SE 2	8	0	0.095	
5	29.767	29.687	26.1	34.1	22.5	38.4	1.122	1.185	86	94	Calm 0	SE 2	8	0	0.095	
6	29.767	29.687	26.1	34.1	22.5	38.4	1.122	1.185	86	94	Calm 0	SE 2	8	0	0.095	
7	29.767	29.687	26.1	34.1	22.5	38.4	1.122	1.185	86	94	Calm 0	SE 2	8	0	0.095	
8	29.767	29.687	26.1	34.1	22.5	38.4	1.122	1.185	86	94	Calm 0	SE 2	8	0	0.095	
9	29.767	29.687	26.1	34.1	22.5	38.4	1.122	1.185	86	94	Calm 0	SE 2	8	0	0.095	
10	29.767	29.687	26.1	34.1	22.5	38.4	1.122	1.185	86	94	Calm 0	SE 2	8	0	0.095	
11	29.767	29.687	26.1	34.1	22.5	38.4	1.122	1.185	86	94	Calm 0	SE 2	8	0	0.095	
12	29.767	29.687	26.1	34.1	22.5	38.4	1.122	1.185	86	94	Calm 0	SE 2	8	0	0.095	
13	29.767	29.687	26.1	34.1	22.5	38.4	1.122	1.185	86	94	Calm 0	SE 2	8	0	0.095	
14	29.767	29.687	26.1	34.1	22.5	38.4	1.122	1.185	86	94	Calm 0	SE 2	8	0	0.095	
15	29.767	29.687	26.1	34.1	22.5	38.4	1.122	1.185	86	94	Calm 0	SE 2	8	0	0.095	
16	29.767	29.687	26.1	34.1	22.5	38.4	1.122	1.185	86	94	Calm 0	SE 2	8	0	0.095	
17	29.767	29.687	26.1	34.1	22.5	38.4	1.122	1.185	86	94	Calm 0	SE 2	8	0	0.095	
18	29.767	29.687	26.1	34.1	22.5	38.4	1.122	1.185	86	94	Calm 0	SE 2	8	0	0.095	
19	29.767	29.687	26.1	34.1	22.5	38.4	1.122	1.185	86	94	Calm 0	SE 2	8	0	0.095	
20	29.767	29.687	26.1	34.1	22.5	38.4	1.122	1.185	86	94	Calm 0	SE 2	8	0	0.095	
21	29.767	29.687	26.1	34.1	22.5	38.4	1.122	1.185	86	94	Calm 0	SE 2	8	0	0.095	
22	29.767	29.687	26.1	34.1	22.5	38.4	1.122	1.185	86	94	Calm 0	SE 2	8	0	0.095	
23	29.767	29.687	26.1	34.1	22.5	38.4	1.122	1.185	86	94	Calm 0	SE 2	8	0	0.095	
24	29.767	29.687	26.1	34.1	22.5	38.4	1.122	1.185	86	94	Calm 0	SE 2	8	0	0.095	
25	29.767	29.687	26.1	34.1	22.5	38.4	1.122	1.185	86	94	Calm 0	SE 2	8	0	0.095	
26	29.767	29.687	26.1	34.1	22.5	38.4	1.122	1.185	86	94	Calm 0	SE 2	8	0	0.095	
27	29.767	29.687	26.1	34.1	22.5	38.4	1.122	1.185	86	94	Calm 0	SE 2	8	0	0.095	
28	29.767	29.687	26.1	34.1	22.5	38.4	1.122	1.185	86	94	Calm 0	SE 2	8	0	0.095	
Means	29.767	29.687	26.1	34.1	22.5	38.4	1.122	1.185	86	94	Calm 0	SE 2	8	0	0.095	

DUBLIN.

Height above Mean Sea Level, 51 feet. Long. 6° 15' W. Lat. 53° 20' N.

FEBRUARY 1881.

Day.	Barometer at 32° and M. S. L.		Air Temperature.				Tension of Vapour.		Relative Humidity.		Wind, Direction and Force.		Cloud Amount.		Rain.	Remarks.
	9 a.m.	9 p.m.	9 a.m.	9 p.m.	Min.	Max.	9 a.m.	9 p.m.	9 a.m.	9 p.m.	9 a.m.	9 p.m.	9 a.m.	9 p.m.	9 a.m.	
1	ins.	ins.	33.2	35.1	33.7	43.0	in.	in.	94	91	Calm 0	SE 2	1	2	ins.	 a.  at night.  2  a. Fine and very mild p.
2	29.779	29.772	33.2	35.1	33.7	43.0	1.179	1.187	94	91	SE 1	S 3	10	7	1.120	
3	29.780	29.773	33.2	35.1	33.7	43.0	1.179	1.187	94	91	S by W 3	SSE 3	8	9	1.010	
4	29.781	29.774	33.2	35.1	33.7	43.0	1.179	1.187	94	91	SW 1	W 4	7	10	1.024	
5	29.782	29.775	33.2	35.1	33.7	43.0	1.179	1.187	94	91	NW 6	NW 3	2	0	1.038	
6	29.783	29.776	33.2	35.1	33.7	43.0	1.179	1.187	94	91	W 1	SW 2	7	10	1.042	
7	29.784	29.777	33.2	35.1	33.7	43.0	1.179	1.187	94	91	SSW 6	WSW 5	10	9	1.046	
8	29.785	29.778	33.2	35.1	33.7	43.0	1.179	1.187	94	91	W by N 9	W by N 7	6	7	1.050	 (gale) all day, with squalls.  2 p. squally. Mild. [10.30p.  a. and p. with squalls. Bar. 29.614  a.  0.30a. Fine day but cold.  a. Mild p.  2 till 3p.
9	29.786	29.779	33.2	35.1	33.7	43.0	1.179	1.187	94	91	SE 2	SW 7	10	10	1.054	
10	29.787	29.780	33.2	35.1	33.7	43.0	1.179	1.187	94	91	WSW 6	W 6	7	6	1.058	
11	29.788	29.781	33.2	35.1	33.7	43.0	1.179	1.187	94	91	N by E 4	N 3	3	0	1.062	
12	29.789	29.782	33.2	35.1	33.7	43.0	1.179	1.187	94	91	ESE 1	SSE 4	0	10	1.066	
13	29.790	29.783	33.2	35.1	33.7	43.0	1.179	1.187	94	91	S by E 7	SSW 2	9	10	1.070	
14	29.791	29.784	33.2	35.1	33.7	43.0	1.179	1.187	94	91	SSE 4	WNW 2	10	10	1.074	
15	29.792	29.785	33.2	35.1	33.7	43.0	1.179	1.187	94	91	NW 2	WNW 1	10	10	1.078	 p.  till 9a.  2 p.
16	29.793	29.786	33.2	35.1	33.7	43.0	1.179	1.187	94	91	SE 1	Calm 0	10	8	1.082	
17	29.794	29.787	33.2	35.1	33.7	43.0	1.179	1.187	94	91	Calm 0	SE 2	9	10	1.086	
18	29.795	29.788	33.2	35.1	33.7	43.0	1.179	1.187	94	91	ESE 2	ESE 1	10	6	1.090	
19	29.796	29.789	33.2	35.1	33.7	43.0	1.179	1.187	94	91	SE 2	E by S 3	10	10	1.094	
20	29.797	29.790	33.2	35.1	33.7	43.0	1.179	1.187	94	91	E 3	E 4	10	10	1.098	
21	29.798	29.791	33.2	35.1	33.7	43.0	1.179	1.187	94	91	E by N 3	ENE 3	10	3	1.102	
22	29.799	29.792	33.2	35.1	33.7	43.0	1.179	1.187	94	91	ENE 4	NE 3	9	10	1.106	
23	29.800	29.793	33.2	35.1	33.7	43.0	1.179	1.187	94	91	NNE 2	N 2	10	8	1.110	
24	29.801	29.794	33.2	35.1	33.7	43.0	1.179	1.187	94	91	NW 2	NW 1	0	0	1.114	
25	29.802	29.795	33.2	35.1	33.7	43.0	1.179	1.187	94	91	WNW 3	NW 2	8	3	1.118	
26	29.803	29.796	33.2	35.1	33.7	43.0	1.179	1.187	94	91	NW 4	N 3	9	10	1.122	
27	29.804	29.797	33.2	35.1	33.7	43.0	1.179	1.187	94	91	E 5	E 5	7	0	1.126	
28	29.805	29.798	33.2	35.1	33.7	43.0	1.179	1.187	94	91	N by E 4	W 2	7	0	1.130	
Means	29.793	29.793	33.2	35.1	33.7	43.0	1.179	1.187	94	91	3.1	3.0	7.5	6.7	2.879	

DUNROBIN CASTLE.

Height above Mean Sea Level, 12 feet. Long. 3° 59' W. Lat. 57° 57' N.

MARCH 1881.

Day.	Barometer at 32° and M. S. L.		Air Temperature.				Tension of Vapour.		Relative Humidity.		Wind, Direction and Force.		Cloud Amount.		Rain.	Remarks.
	9 a.m.	9 p.m.	9 a.m.	9 p.m.	Min.	Max.	9 a.m.	9 p.m.	9 a.m.	9 p.m.	9 a.m.	9 p.m.	9 a.m.	9 p.m.		
1	ins.	ins.	31.3	31.5	30.2	30.2	in.	in.	100	100	NW	NW	—	—	ins.	
2	29.897	30.067	31.3	31.5	30.2	30.2	1.14	1.16	100	88	W	W	—	—	—	Clear and cold.
3	30.217	30.323	29.3	29.3	29.3	29.3	1.12	1.13	100	88	W	W	—	—	—	Clear and cold.
4	30.173	29.897	33.5	33.5	25.0	37.7	1.18	1.17	98	91	SE	SE	—	—	—	(half-gale).
5	29.785	29.709	35.3	35.3	34.5	37.5	1.18	1.19	91	96	E	E	—	—	0.70	Stormy and cold.
6	29.630	29.497	34.5	33.3	33.3	36.2	1.12	1.16	96	98	E	E	—	—	2.00	* showers. Stormy.
7	29.364	29.238	33.1	33.9	32.5	38.9	1.12	1.17	91	92	SE	E	—	—	1.00	+
8	29.135	29.067	43.4	36.8	33.0	45.3	1.24	1.20	85	97	E	NE	—	—	0.40	Fine. Clear and calm.
9	29.137	29.384	41.4	39.2	36.1	48.3	1.23	1.20	86	85	W	W	—	—	—	Clear and fine.
10	29.405	29.506	37.6	37.9	33.3	40.5	1.21	1.17	99	96	W	NW	—	—	—	Dull.
11	29.723	29.799	41.4	40.9	37.6	45.0	1.21	1.19	85	99	W	NE	—	—	3.30	Dull.
12	29.517	29.827	51.0	42.2	40.5	54.0	1.33	1.29	88	86	SW	W	—	—	—	Fine and clear.
13	29.935	29.867	43.9	40.4	38.6	48.5	1.24	1.20	85	92	W	E	—	—	—	Very fine.
14	29.785	29.649	42.4	40.4	38.1	43.3	1.23	1.20	87	92	SE	SE	—	—	—	Dull.
15	29.709	29.077	42.4	38.4	38.1	47.0	1.25	1.22	93	92	W	W	—	—	0.60	Dull.
16	30.218	30.207	43.9	43.6	34.5	53.0	1.23	1.29	83	89	SW	W	—	—	—	Fine.
17	30.114	30.201	41.7	40.9	40.7	55.3	1.29	1.32	76	98	SW	W	—	—	0.30	Fine.
18	30.246	30.093	46.4	49.5	39.6	55.7	1.28	1.34	90	95	SE	E	—	—	—	Fine.
19	30.803	29.837	54.7	43.4	43.4	56.4	1.35	1.27	83	97	W	W	—	—	2.80	Dull.
20	30.801	29.867	39.9	34.8	34.5	45.5	1.23	1.19	95	95	W	NW	—	—	0.50	Dull.
21	30.758	29.661	32.3	29.3	29.0	37.3	1.16	1.10	88	87	N	NE	—	—	1.20	Dull. * showers.
22	30.641	29.781	32.3	25.3	23.5	34.6	1.10	1.13	82	100	NE	NE	—	—	0.40	*
23	30.773	29.886	31.5	27.5	21.5	36.5	1.15	1.10	82	100	NW	W	—	—	—	Dull.
24	29.577	29.883	34.8	34.3	25.3	40.0	1.16	1.19	97	100	SE	SE	—	—	2.50	Dull.
25	29.753	29.786	37.9	37.9	33.3	39.5	1.20	1.21	91	97	SW	W	—	—	2.50	* showers.
26	29.183	29.607	36.3	31.1	31.1	41.3	1.20	1.13	96	75	W	NW	—	—	0.30	* (sleet).
27	29.713	29.825	36.3	32.8	28.5	39.3	1.17	1.16	92	94	NW	NE	—	—	—	* showers. Clear p.
28	29.759	29.680	38.6	40.2	30.5	43.5	1.16	1.28	84	92	W	W	—	—	1.60	Dull.
29	29.776	29.735	33.5	32.3	32.3	42.5	1.12	1.10	100	98	SE	NW	—	—	2.00	* showers.
30	29.813	30.041	33.3	28.1	24.3	37.5	1.10	1.15	84	94	NW	N	—	—	0.50	Fine and clear.
31	30.087	30.013	32.3	33.3	25.5	39.3	1.18	1.19	100	100	NW	NW	—	—	—	Clear.
Means	29.723	29.743	38.6	36.1	32.3	43.3	1.21	1.20	89.6	93.6	—	—	—	—	2.260	Clear.

BRAEMAR.

Height above Mean Sea Level, 1,111 feet. Long 3° 24' W. Lat. 57° 0' N.

MARCH 1881.

1	29.917	30.062	14.7	20.0	14.7	31.5	0.85	100	100	SW	0.5	SW	0.5	4	2	—	Fair and clear.			
2	30.270	30.333	7.0	10.2	6.7	32.0	0.60	100	100	NE	1	NE	0.5	0	0	—	Fair and clear.			
3	30.170	29.893	28.5	28.7	4.2	31.9	1.34	1.13	86	100	SE	4	NE	10	8	10	300	*. +		
4	29.743	29.677	28.2	30.5	27.9	30.9	1.54	1.63	100	96	NE	6	SE	3	10	10	200	*. +		
5	29.600	29.506	27.7	30.0	28.4	32.4	1.51	1.67	100	100	SE	4	NE	6	9	10	150	*. +		
6	29.344	29.302	29.0	32.0	28.2	35.9	1.60	1.75	100	96	NE	4	NE	1	10	10	—	Fine.		
7	29.133	29.066	34.2	36.9	31.0	40.5	1.88	2.05	95	94	NE	0.5	NE	0.5	8	6	—	Fine.		
8	29.231	29.515	36.4	35.7	35.6	41.8	2.00	2.00	93	96	W	2	SW	2	4	8	—	Sunny a.		
9	29.447	29.425	34.0	42.6	33.4	43.5	1.90	2.25	97	83	SW	0.5	SW	4	10	5	150	* (sleet) p.		
10	29.725	29.754	41.6	41.6	38.6	44.9	2.08	2.39	79	92	SW	2	SW	2	7	8	0.30	Dull p.		
11	29.593	29.775	45.6	40.6	40.3	48.5	2.59	1.82	85	71	W	4	NW	6	7	4	—	—		
12	29.962	29.994	35.4	35.7	30.9	45.5	1.62	1.87	78	89	SW	0.5	W	1	0	8	—	—		
13	29.876	29.730	34.7	36.6	34.4	40.5	1.88	1.90	93	88	SE	6	SE	4	10	10	1.20	Fine.		
14	29.722	30.111	41.0	31.9	31.9	42.5	2.21	1.59	86	88	SW	3	SW	0.5	10	0	—	Fine.		
15	30.283	30.300	30.3	39.6	25.4	49.2	1.29	2.00	76	82	SW	0.5	SW	2	3	5	—	Fine.		
16	30.208	29.239	43.4	43.4	36.7	47.7	1.91	1.41	68	85	W	0.5	SW	6	2	8	0.30	Fine.		
17	30.266	30.182	44.1	45.8	41.7	50.5	2.60	2.57	89	84	S	1	S	4	8	5	—	Fine.		
18	29.938	29.874	45.9	46.5	44.3	50.8	2.41	2.66	79	85	SW	8	SW	8	8	10	0.40	—		
19	29.782	29.849	46.3	36.6	36.6	47.3	2.35	1.69	75	78	W	4	NW	2	8	9	0.20	—		
20	29.787	29.657	31.7	28.7	26.8	43.8	1.38	1.52	77	96	SW	1	NW	2	7	9	0.70	* showers.		
21	29.615	29.787	25.1	19.7	19.7	40.5	1.22	1.07	90	100	E	0.5	E	1	10	9	0.20	* showers.		
22	29.783	29.875	24.7	25.7	17.8	37.9	1.27	1.39	95	100	NE	0.5	S	1	7	10	0.10	* showers.		
23	29.620	29.935	30.7	31.7	24.7	35.6	1.35	1.56	78	87	SW	1	SW	1	10	3	1.90	* showers.		
24	29.889	29.813	31.0	29.7	28.4	34.3	1.66	1.65	96	100	SW	2	NW	8	7	10	1.50	* showers.		
25	29.151	29.500	32.0	26.7	26.7	35.6	1.75	1.45	96	100	NW	2	NW	8	10	4	1.50	* showers.		
26	29.714	29.846	27.7	29.7	25.8	35.6	1.51	1.65	100	100	NW	4	N	1	5	9	—	* showers.		
27	29.833	29.805	31.9	35.3	23.4	38.9	1.59	1.93	88	93	S	2	SW	2	8	9	—	Dark and dull.		
28	29.787	29.637	32.7	37.4	23.2	39.8	1.86	1.94	100	87	N	0.5	NE	6	10	10	0.30	Dark and dull.		
29	29.802	30.028	24.5	24.7	24.4	37.4	1.05	1.33	80	100	N	2	N	3	6	1	0.20	* showers.		
30	30.102	30.119	28.7	26.4	24.4	36.1	1.58	1.43	100	100	NW	2	W	1	3	0	—	Fair and clear.		
31	30.061	30.069	32.4	34.7	26.4	45.5	1.60	1.82	92	90	SW	0.5	E	2	5	0	—	Fair and clear.		
Means	29.753	29.763	32.3	32.8	27.8	40.3	1.68	1.75	89.4	92.3	—	—	—	—	2.3	3.2	6.9	6.5	1.680	—

LAUDALE.

Height above Mean Sea Level, 14 feet. Long. 5° 41' W. Lat. 56° 41' N.

MARCH 1881.

MARCH 1881.

Day.	Barometer at 32° and M. S. L.		Air Temperature.				Tension of Vapour.		Relative Humidity.		Wind, Direction and Force.		Cloud Amount.		Rain.	Remarks.
	9 a.m.	9 p.m.	9 a.m.	9 p.m.	Min.	Max.	9 a.m.	9 p.m.	9 a.m.	9 p.m.	9 a.m.	9 p.m.	9 a.m.	9 p.m.		
1	ins.	ins.	29.7	27.0	25.0	38.0	in.	in.	91	91	Calm	0	Calm	0	ins.	
2	29.918	30.072	29.7	27.0	25.0	38.0	1.15	1.10	91	91	Calm	0	Calm	0	—	a. and p. * a.
3	30.245	30.258	25.0	32.0	24.0	39.0	1.21	1.55	90	86	Calm	0	N	1	3	3
4	29.971	29.642	36.2	38.2	24.0	39.0	1.10	1.26	98	98	ESE	7	ESE	9	7	6
5	29.546	29.474	37.2	36.4	34.4	40.4	1.16	1.18	82	88	ESE	7	ESE	5	10	10
6	29.379	29.268	36.8	37.0	34.6	40.4	1.16	1.18	76	86	ESE	6	ESE	6	8	5
7	29.140	29.198	39.4	42.6	36.8	43.6	1.19	1.25	81	93	ESE	4	ESE	1	5	10
8	29.068	29.113	43.6	49.8	36.8	52.8	1.25	1.35	87	93	Calm	0	SW	3	6	10
9	29.252	29.590	37.9	41.4	37.5	49.8	1.20	1.23	100	89	SW	3	SW	3	10	8
10	29.622	29.574	43.4	45.4	37.9	51.9	1.23	1.34	100	83	SW	4	SW	3	10	10
11	29.825	29.771	49.9	51.0	42.0	51.0	1.33	1.48	91	93	SW	2	SW	4	10	10
12	29.727	29.875	51.9	46.8	47.6	52.4	1.34	1.55	92	74	SW	7	SW	5	10	10
13	29.955	29.876	48.8	47.8	35.0	50.0	1.31	1.29	92	84	E	1	ESE	3	0	8
14	29.695	29.598	46.2	46.0	46.0	47.8	1.26	1.26	96	87	SSE	8	SSE	4	6	8
15	29.806	30.123	40.0	37.6	39.5	47.2	1.28	1.25	93	91	NW	2	Calm	0	10	6
16	30.269	30.3	46.3	44.0	36.5	50.3	1.28	1.26	86	86	Calm	0	Calm	0	0	6
17	29.777	29.73	46.2	50.4	42.2	51.0	1.25	1.33	92	90	WSW	1	WSW	2	4	10
18	30.301	30.280	49.8	50.0	44.0	52.8	1.15	1.30	88	86	WSW	1	WSW	4	5	10
19	30.090	29.969	50.0	50.2	47.5	51.5	1.30	1.43	85	95	SW	8	SW	9	10	10
20	29.933	29.853	43.0	41.0	50.2	39.6	1.25	1.15	85	84	WSW	3	WSW	1	8	5
21	29.771	29.698	37.4	32.0	33.4	42.0	1.18	1.17	82	75	WSW	3	WSW	2	5	5
22	29.536	29.715	31.0	29.9	27.4	33.0	1.14	1.17	85	70	SSE	1	SSE	1	5	10
23	29.774	29.851	32.5	34.0	27.1	38.9	1.04	1.19	89	71	SE	1	SE	1	10	10
24	29.515	29.989	30.0	41.2	29.9	41.2	1.01	1.21	85	86	S	6	W	5	10	10
25	29.006	29.154	32.0	34.0	32.0	41.2	1.15	1.16	83	79	W	6	W	7	10	10
26	29.250	29.606	37.2	33.0	32.0	41.0	1.00	1.13	90	60	NW	2	NW	1	10	5
27	29.754	29.857	35.0	34.5	29.9	39.4	1.14	1.16	75	78	NW	1	N	1	7	6
28	29.843	29.853	41.8	41.2	34.5	44.2	1.18	1.06	72	76	N	3	N	4	10	5
29	29.780	29.734	46.8	41.0	38.5	47.9	1.24	1.23	77	91	WNW	3	WNW	3	10	5
30	29.871	30.053	31.4	30.8	30.3	45.0	1.13	1.48	87	85	WNW	4	WNW	1	8	6
31	30.109	29.156	29.8	29.0	23.6	42.8	1.15	1.30	93	82	Calm	0	N	1	5	6
Means	29.753	29.770	39.6	39.7	34.7	45.1	1.217	1.217	85.4	84.8	Calm	0	NW	1	5	6

DOUGLAS, ISLE OF MAN.

Height above Mean Sea Level, 137 feet. Long. 4° 29' W. Lat. 54° 10' N.

MARCH 1881.

Day.	Barometer at 32° and M. S. L.		Air Temperature.				Tension of Vapour.		Relative Humidity.		Wind, Direction and Force.		Cloud Amount.		Rain.	Remarks.
	9 a.m.	9 p.m.	9 a.m.	9 p.m.	Min.	Max.	9 a.m.	9 p.m.	9 a.m.	9 p.m.	9 a.m.	9 p.m.	9 a.m.	9 p.m.		
1	ins.	ins.	35°	32°	28°	40°	in.	in.	77	96	WSW 3	Calm 0	4	3	ins.	* a. and p.
2	29° 969	30° 048	35° 5	32° 1	28° 8	40° 0	1° 160	1° 170	77	96	E 2	ESE 5	6	10	0° 060	* a. and p. [1 p. * 4 p. - 9 p. and n.
3	29° 228	30° 195	32° 2	35° 5	26° 0	36° 4	1° 149	1° 170	82	82	ESE 8	ESE 10	10	10	0° 600	(mist) ga. Squally * 7 a.
4	29° 919	29° 631	34° 0	34° 2	33° 9	42° 2	1° 192	1° 194	98	98	ESE 7	E 8	10	10	0° 700	(mist) ga. Squally all day.
5	483	354	35° 0	36° 2	32° 1	37° 0	1° 184	1° 199	90	93	ESE 7	E 8	10	10	0° 610	Squally * 5 a. - 8 a. and 11 a. - 8 p.
6	308	168	37° 4	38° 0	35° 2	40° 5	1° 204	1° 216	92	95	WSW 3	Calm 0	10	10	0° 965	(mist) ga. * 2 from 7 p.
7	215	274	44° 8	44° 8	37° 0	50° 6	1° 207	1° 283	100	96	WSW 3	Calm 0	10	10	0° 020	* a. and p.
8	015	230	45° 4	43° 7	42° 0	47° 7	1° 304	1° 265	100	92	SSW 4	W 2	8	8	0° 020	Squally * a. and p.
9	499	758	42° 0	43° 4	40° 0	44° 9	1° 216	1° 226	82	80	W 5	WSW 3	4	10	0° 530	
10	691	744	50° 0	50° 2	41° 6	51° 0	1° 322	1° 332	90	92	W 6	W 4	9	10	0° 040	
11	943	981	51° 7	50° 8	48° 7	53° 0	1° 327	1° 325	86	87	W 4	WSW 4	8	10	0° 020	
12	939	954	50° 0	48° 7	46° 0	53° 6	1° 322	1° 324	90	94	WSW 4	W 5	7	8	0° 020	
13	985	914	47° 7	45° 5	44° 6	50° 2	1° 331	1° 270	100	89	Calm 0	ESE 3	10	10	0° 010	
14	782	29° 607	42° 0	44° 2	40° 9	45° 7	1° 235	1° 281	89	97	ESE 5	SE 5	10	10	0° 110	
15	29° 773	30° 137	43° 5	41° 5	41° 5	46° 5	1° 271	1° 219	96	84	SE 2	N 2	10	4	0° 150	
16	30° 283	30° 361	49° 0	37° 6	37° 0	55° 0	1° 217	1° 210	62	93	Calm 0	NW 1	0	0	—	
17	372	414	48° 5	43° 0	33° 5	50° 6	1° 249	1° 245	73	88	WNW 2	W 2	0	8	—	
18	459	471	49° 5	49° 0	42° 6	51° 8	1° 315	1° 317	90	92	WSW 4	SW 2	10	8	—	
19	339	30° 230	49° 0	47° 3	46° 4	53° 5	1° 280	1° 276	80	85	WSW 5	SW 4	8	9	—	
20	30° 060	29° 955	49° 7	44° 4	44° 0	52° 8	1° 297	1° 283	84	97	W 5	NNW 1	6	10	0° 180	
21	29° 864	29° 757	43° 5	37° 2	36° 4	46° 0	1° 240	1° 185	84	83	WNW 3	WNW 2	8	2	0° 010	
22	697	807	36° 0	30° 3	30° 3	40° 2	1° 155	1° 144	72	85	W 4	NNW 4	6	3	0° 080	
23	909	925	37° 0	34° 5	26° 0	43° 3	1° 183	1° 190	83	95	WNW 3	N 1	3	8	0° 020	
24	648	147	39° 8	43° 8	32° 5	40° 8	1° 219	1° 239	90	83	S 5	WNW 3	10	3	0° 110	
25	247	250	41° 7	35° 2	34° 2	43° 8	1° 176	1° 152	67	74	W 5	WNW 5	3	4	0° 035	
26	340	537	36° 0	32° 3	32° 3	39° 0	1° 184	1° 180	87	98	WNW 6	WNW 4	10	10	0° 080	
27	773	917	37° 2	32° 8	30° 0	40° 0	1° 163	1° 149	74	80	N 2	N 1	2	10	—	
28	943	937	38° 2	30° 8	30° 7	43° 0	1° 147	1° 152	64	88	SE 1	Calm 0	8	2	—	
29	932	850	42° 5	31° 5	25° 5	46° 7	1° 195	1° 152	73	85	W 1	Calm 0	0	0	—	
30	29° 788	29° 983	42° 0	29° 5	29° 5	43° 3	1° 220	1° 098	83	60	NW 4	N 1	8	1	—	
31	30° 116	30° 115	37° 0	33° 2	27° 5	39° 4	1° 165	1° 136	75	72	NE 4	ENE 2	0	0	—	
Means	29° 826	29° 829	42° 1	39° 4	35° 6	45° 6	1° 228	1° 219	83° 3	87° 4	3° 7	3° 1	6° 5	6° 5	4° 350	

WAKEFIELD.

Height above Mean Sea Level, 96 feet. Long. 1° 30' W. Lat. 53° 41' N.

MARCH 1881.

Day.	Barometer at 32° and M. S. L.		Air Temperature.				Tension of Vapour.		Relative Humidity.		Wind, Direction and Force.		Cloud Amount.		Rain.	Remarks.
	9 a.m.	9 p.m.	9 a.m.	9 p.m.	Min.	Max.	9 a.m.	9 p.m.	9 a.m.	9 p.m.	9 a.m.	9 p.m.	9 a.m.	9 p.m.		
1	29° 973	30° 048	30° 4	33° 6	24° 0	38° 8	1° 164	1° 179	97	93	W 2	W 2	5	10	0° 060	* op.
2	30° 257	30° 310	21° 0	29° 4	19° 1	33° 6	0° 097	1° 151	88	93	ENE 2	S 2	10	8	0° 020	∞ ga.
3	30° 167	29° 878	33° 9	35° 1	23° 1	36° 8	1° 177	1° 199	90	97	SE 3	ESE 6	10	10	0° 450	Rough and wild after 11.30 a. * p.
4	29° 628	29° 520	32° 5	34° 1	31° 4	35° 2	1° 177	1° 195	97	99	ESE 7	SE 5	10	10	0° 750	* 9.30 a. - 1.30 p. then ∞.
5	456	362	34° 1	35° 1	33° 4	35° 1	1° 184	1° 183	94	89	ESE 3	E 1	10	10	1° 200	* in past n. ∞ to 7 p. then ∞ 2.
6	290	354	37° 1	41° 3	35° 1	51° 5	1° 204	1° 251	92	97	E 1	NNW 1	9	10	0° 180	* 2 in past n.
7	106	173	51° 0	43° 0	41° 2	56° 2	1° 343	1° 234	92	84	S 1	WSW 4	8	2	0° 110	Fine after 10 a.
8	483	771	43° 2	42° 2	40° 8	50° 9	1° 217	1° 204	78	76	W 4	W 6	7	10	0° 120	
9	667	723	51° 0	50° 4	41° 5	53° 6	1° 319	1° 320	85	90	WNW 7	W 8	10	10	0° 140	Rough, wild day.
10	910	983	51° 7	52° 2	49° 1	55° 0	1° 319	1° 358	83	92	NW 4	W 2	10	10	—	
11	920	29° 944	49° 0	49° 8	48° 4	52° 8	1° 279	1° 294	80	82	W 4	WSW 4	6	7	—	Fine.
12	981	30° 032	49° 0	45° 2	44° 7	53° 8	1° 307	1° 252	89	84	W 2	ESE 2	5	8	—	
13	983	29° 891	38° 1	41° 1	36° 2	46° 0	1° 204	1° 215	88	83	ESE 2	SE 3	10	10	0° 080	Dull.
14	29° 879	30° 060	41° 1	41° 1	38° 2	47° 3	1° 234	1° 234	91	91	S 3	N 2	10	8	—	
15	30° 287	30° 405	36° 3	40° 1	35° 8	50° 9	1° 204	1° 225	95	91	E 2	SE 2	10	0	—	Fine after 10 a.
16	371	438	31° 8	42° 6	29° 6	53° 2	1° 161	1° 219	90	81	R 1	W 1	10	0	—	* ga. then fine.
17	455	461	48° 2	49° 4	31° 8	54° 4	1° 262	1° 302	78	86	NW 2	SW 2	4	5	—	Fine.
18	334	30° 242	50° 2	49° 2	47° 6	52° 0	1° 204	1° 234	81	93	WNW 5	W 8	6	10	—	
19	30° 082	29° 935	47° 7	48° 4	45° 9	50° 2	1° 278	1° 305	85	90	W 7	W 4	10	10	0° 090	Dull and gloomy.
20	29° 855	29° 747	44° 0	38° 4	38° 0	48° 4	1° 243	1° 225	84	97	W 2	W 2	10	0	0° 040	
21	689	631	36° 9	31° 8	31° 2	41° 9	1° 133	1° 139	61	77	NNW 2	NW 4	0	2	0° 020	
22	876	961	33° 9	37° 1	28° 4	41° 9	1° 181	1° 199	92	90	W 3	W 2	8	3	0° 010	
23	795	190	39° 1	41° 9	33° 2	45° 4	1° 211	1° 226	89	86	S 3	SSW 6	10	10	0° 080	
24	218	234	41° 9	35° 1	34° 6	45° 9	1° 189	1° 172	73	83	W 4	W 7	8	6	0° 030	Rough and wild.
25	219	531	36° 9	34° 7	33° 0	42° 9	1° 198	1° 186	90	93	NW 8	W 4	4	10	0° 200	* op.
26	738	926	34° 8	33° 9	31° 2	41° 3	1° 162	1° 158	80	80	N 2	W 2	10	6	—	
27	991	949	38° 1	38° 1	29° 0	44° 2	1° 170	1° 186	73	81	SW 2	SSW 2	8	3	—	Fine all day.
28	924	839	37° 6	33° 9	38° 0	47° 0	1° 160	1° 177	71	90	W 2	WNW 1	0	4	—	
29	29° 757	29° 976	37° 5	30° 8	29° 4	38° 1	1° 203	1° 151	91	88	N 1	N 2	10	0	0° 090	Dull with occasional * till 4.30 p.
30	30° 107	30° 171	34° 2	32° 1	27° 2	39° 8	1° 188	1° 148	96	81	NNE 3	NE 2	0	2	—	Fine all day.
31	30° 109	30° 049	35° 1	33° 9	32° 2	45° 0	1° 148	1° 166	71	84	NE 2	ENE 3	0	0	—	Fine all day.
Means	29° 855	29° 843	39° 6	39° 5	34° 2	46° 1	1° 213	1° 219	83° 3	87° 8	3° 1	3° 3	7° 4	6° 3	3° 680	

MARCH 1881.

LLANDUDNO.

Height above Mean Sea Level, 88 feet. Long. 3° 50' W. Lat. 53° 21' N.

MARCH 1881.

MARCH 1881.

Day.	Barometer at 32° and M. S. L.		Air Temperature.				Tension of Vapour.		Relative Humidity.		Wind, Direction and Force.		Cloud Amount.		Rain.	Remarks.	
	9 a.m.	9 p.m.	9 a.m.	9 p.m.	Min.	Max.	9 a.m.	9 p.m.	9 a.m.	9 p.m.	9 a.m.	9 p.m.	9 a.m.	9 p.m.			9 a.m.
1	ins.	ins.	39° 0	38° 1	31° 3	42° 6	in.	in.	73	87	W	1	W	2	0	7	ins.
2	30° 015	30° 069	38° 2	36° 4	33° 7	40° 5	1° 171	1° 199	73	87	W	1	W	2	0	7	* before ga. : thawed by noon. ▲
3	29° 221	30° 200	38° 2	36° 4	33° 7	40° 5	1° 203	1° 176	83	83	NE	1	E	1	1	7	* n. ∞ p. [showers p.]
4	29° 931	29° 633	34° 7	35° 0	32° 0	38° 9	1° 154	1° 169	76	82	SE	5	SE	7	10	10	* before ga. : in squalls with
5	443	341	37° 0	39° 0	33° 8	39° 1	1° 188	1° 214	86	90	SE	2	E	1	10	10	[▲ and * (sleet). * n.]
6	297	134	40° 8	43° 0	37° 7	49° 6	1° 238	1° 255	94	92	SE	1	SE	2	10	10	
7	244	283	45° 2	49° 0	39° 3	53° 3	1° 293	1° 322	88	93	W	1	W	0° 6	10	10	
8	077	263	48° 0	44° 0	42° 5	51° 9	1° 309	1° 275	83	92	W	1	W	1	7	10	Dull and mild.
9	575	846	46° 0	44° 0	40° 6	46° 9	1° 231	1° 225	75	78	W	2	W	3	8	10	Mild.
10	776	828	49° 2	48° 6	43° 2	51° 4	1° 309	1° 312	86	92	W	4	W	5	10	10	Dull and cold.
11	016	039	48° 7	49° 0	47° 6	53° 0	1° 321	1° 322	94	93	W	1	W	3	10	10	Squally a. and p.
12	988	986	51° 0	48° 0	47° 0	53° 4	1° 285	1° 272	76	82	W	1	W	2	1	0	0° 035
13	091	038	49° 0	48° 3	44° 4	50° 8	1° 289	1° 289	93	86	W	0° 6	NE	1	0	0	0° 30
14	806	735	44° 6	47° 0	44° 3	50° 3	1° 243	1° 298	82	93	E	3	S	4	10	9	Fine day.
15	775	713	49° 8	42° 7	42° 0	52° 0	1° 315	1° 252	88	92	S	1	N	0° 6	10	9	Dull and gloomy.
16	291	304	42° 7	41° 1	40° 7	48° 4	1° 238	1° 224	86	87	NE	1	NE	0° 6	10	10	* after ap.
17	381	454	45° 7	43° 1	37° 0	50° 8	1° 240	1° 233	79	83	W	0° 6	N	0° 6	0	0	0° 230
18	507	517	50° 5	51° 4	39° 6	56° 0	1° 270	1° 303	74	80	W	1	W	2	10	10	Very fine.
19	423	302	47° 5	47° 6	46° 6	51° 6	1° 267	1° 268	82	82	W	4	W	5	10	10	Very fine.
20	164	006	48° 4	48° 3	45° 0	53° 7	1° 268	1° 283	79	84	W	3	W	3	10	10	
21	884	792	44° 5	41° 3	41° 0	48° 6	1° 232	1° 232	93	90	W	0° 6	WNW	1	10	0	1° 30
22	748	808	33° 4	35° 0	31° 3	43° 0	1° 172	1° 136	91	67	NW	1	W	5	10	1	* 2 showers a. and p.
23	907	946	36° 2	40° 0	31° 0	44° 7	1° 182	1° 182	86	73	E	1	W	0° 6	6	0	* 2 n., melted by noon.
24	728	173	40° 4	47° 4	36° 2	51° 5	1° 203	1° 301	81	92	SW	1	SE	6	10	10	Squally p.
25	321	326	42° 0	37° 5	37° 0	47° 9	1° 185	1° 171	71	76	W	1	W	5	1	0	Squally p. ▲ showers p.
26	406	565	39° 0	36° 4	33° 8	43° 2	1° 165	1° 137	70	64	W	3	WNW	2	10	8	Occasional * showers.
27	731	900	38° 0	33° 8	31° 9	41° 6	1° 185	1° 137	81	70	SW	0° 6	NE	1	9	0	* showers a.
28	944	939	36° 9	39° 5	30° 4	42° 5	1° 162	1° 185	75	77	NW	0° 6	N	1	10	0	
29	938	864	40° 6	36° 0	39° 8	46° 0	1° 161	1° 174	64	82	S	1	N	0° 6	0	0	
30	797	975	43° 9	35° 8	31° 8	45° 7	1° 236	1° 174	82	54	NW	0° 6	N	6	10	0	Very fine. ∞ p.
31	115	110	35° 9	35° 0	29° 8	40° 4	1° 142	1° 136	67	67	E	2	E	2	0	0	
Means	855	852	42° 9	42° 0	37° 4	47° 5	1° 228	1° 225	80° 9	81° 7	E	2	E	2	0	0	Sea 4.30p.-6.30p. Very cold.
											1° 6		2° 5	7° 2	5° 4	2° 131	∞ p. Very cold.

HILLINGTON, NORFOLK.

Height above Mean Sea Level, 88 feet. Long. 0° 33' E. Lat. 52° 48' N.

MARCH 1881.

Day.	Barometer at 32° and M.S.L.		Air Temperature.				Tension of Vapour.		Relative Humidity.		Wind, Direction and Force.		Cloud Amount.		Rain.	Remarks.
	9 a.m.	9 p.m.	9 a.m.	9 p.m.	Min.	Max.	9 a.m.	9 p.m.	9 a.m.	9 p.m.	9 a.m.	9 p.m.	9 a.m.	9 p.m.	9 a.m.	
1	ins.	ins.	30.0	30.3	25.1	34.9	in.	in.	60	77	W 1	WSW 0.5	0	0	ins.	Very fine and sunny. Freezing in shade all day.
2	29.999	30.081	30.0	30.3	25.1	34.9	110	130	82	79	NW 1	ESE 1	9	6	—	Very fine and sunny. [in shade all day.]
3	30.247	30.340	31.3	30.0	29.7	40.8	145	132	82	79	NW 1	ESE 1	9	6	—	Very fine and sunny. [in shade all day.]
4	30.233	30.881	35.4	35.1	29.3	38.3	172	196	83	96	SE 4	ESE 9	10	10	0.050	(gale) at night.
5	29.629	30.487	33.3	35.0	32.0	35.9	177	196	94	96	SE 7	ESE 8	10	10	0.184	* a. 2. 5.15 p. * a. and p.
6	30.435	30.373	37.1	38.1	34.1	39.4	215	228	97	97	ESE 4	ESE 3	10	10	0.472	2 before ga.
7	29.295	30.449	48.5	50.2	37.1	56.4	311	348	92	95	SW 4	S 2	4	10	0.157	(gale) at night.
8	30.243	30.233	53.1	44.6	44.5	58.3	393	254	97	89	SW 3	SW 8	10	8	0.098	* a. 2 p. * p.
9	30.531	30.749	44.9	41.8	40.9	48.4	253	221	85	84	W 4	WNW 8	9	8	0.195	* a. 2 p. * p.
10	30.734	30.770	49.8	51.1	51.1	57.6	334	304	84	95	NW 3	SW 2	10	10	0.003	* p.
11	30.937	30.011	52.5	51.4	51.1	57.6	334	304	84	95	NW 3	SW 2	10	10	0.003	
12	30.956	30.963	51.5	48.6	46.2	59.7	293	305	77	90	NW 1	SE 2	10	10	—	Much cir. and cir.-c. p.
13	30.077	30.038	49.0	37.6	35.4	45.4	198	211	79	90	SE 5	SE 1	10	5	0.006	* a. Much cir. p.
14	30.032	30.929	40.5	39.7	35.4	45.4	198	211	79	90	SE 5	SE 1	10	5	0.006	* early a. Much cir. p.
15	30.911	30.012	39.5	33.0	33.0	45.6	205	154	85	82	SE 2	SE 0.5	5	4	0.002	* early a. Very fine day. D op.
16	30.215	30.349	43.7	34.5	34.5	59.4	234	231	89	98	S 0.5	S 0.5	0	6	0.004	* early a. Very fine day.
17	30.406	30.406	41.9	38.9	35.9	59.4	234	231	89	98	SW 1	W 1	3	7	0.004	* early a. Much cir. p.
18	30.502	30.487	42.6	45.3	30.3	58.4	286	266	92	83	W 3	NW 4	7	8	0.052	Much cir.-c.
19	30.428	30.284	46.3	47.0	38.8	58.1	286	266	92	83	NW 4	SW 2	8	0	0.057	* 3 p. * 5.45 p.
20	30.151	30.983	45.7	46.8	40.4	57.4	301	267	98	87	NW 0.5	WNW 1	10	6	0.068	* 4.30 p.
21	30.841	30.744	43.8	40.2	29.2	44.5	181	162	79	93	NW 3	W 4	7	10	0.187	* a.
22	30.694	30.618	38.4	31.2	29.2	44.5	181	162	79	93	NW 3	W 4	7	10	0.187	
23	30.923	30.971	35.4	35.4	30.2	41.4	160	169	77	81	SW 1	S 5	10	10	0.380	Blustering cold wind. 2 10 p.
24	30.896	30.371	38.9	40.2	27.1	48.7	188	218	81	88	SW 1	S 5	10	10	0.002	* 11 ins. deep a.; nearly gone 1 p.
25	30.271	30.280	44.3	38.9	38.4	47.4	232	182	80	78	NW 3	SW 4	5	3	0.002	* before ga. Very fine day.
26	30.261	30.475	36.8	36.2	31.2	43.2	160	136	100	83	W 0.5	NE 0.5	1	0	0.002	* before ga. * 2 p. and 4.30 p.
27	30.711	30.883	35.4	34.5	23.0	42.6	191	150	75	74	NE 0.5	NE 0.5	1	0	0.002	* before ga.
28	30.989	30.952	41.3	34.5	23.0	42.6	191	150	75	74	NE 0.5	NE 0.5	1	0	0.002	* before ga.
29	30.948	30.860	41.6	31.3	23.1	48.1	184	145	84	86	NW 0.5	N 0.5	0	1	0.002	* before ga.
30	30.739	30.896	36.7	30.0	23.9	43.4	151	111	63	76	NE 2	NE 0.5	6	3	0.002	* before ga.
31	30.058	30.113	39.4	27.2	26.0	45.5	151	111	63	76	NE 2	NE 0.5	6	3	0.002	* before ga.
Means	29.881	29.872	41.5	38.2	33.1	48.6	226	209	83.7	87.5	2.6	2.9	7.1	6.5	2.056	

UPPINGHAM.

Height above Mean Sea Level, 484 feet. Long. 0° 44' W. Lat. 52° 35' N.

MARCH 1881.

Day.	Barometer at 32° and M.S.L.		Air Temperature.				Tension of Vapour.		Relative Humidity.		Wind, Direction and Force.		Cloud Amount.		Rain.	Remarks.
	9 a.m.	9 p.m.	9 a.m.	9 p.m.	Min.	Max.	9 a.m.	9 p.m.	9 a.m.	9 p.m.	9 a.m.	9 p.m.	9 a.m.	9 p.m.	9 a.m.	
1	30.035	30.109	28.5	30.6	22.4	38.8	114	141	73	82	W by N 2	SSW 2	0	0	0.010	Fine bright day.
2	30.256	30.330	32.9	32.1	29.8	40.5	166	156	89	86	W by N 1	SSW 2	0	0	—	Bright and warm p.
3	30.180	30.865	33.6	33.4	31.0	36.3	172	139	89	73	SE 4	SE by E 6	10	10	0.443	* 3 p. 4 p. [from 10 a. 3 p.]
4	29.595	30.476	32.6	30.6	31.7	36.2	177	208	96	98	ESE 3	ESE 3	10	10	0.471	* early a. then 0. Scotch [all day. 5 p. 11 p. Wind rising 10 p.]
5	30.403	30.329	38.0	40.9	35.2	42.0	228	252	100	99	NE 1	Calm 0	10	10	0.471	Bright till 5 p.
6	30.343	30.417	46.9	49.7	40.1	55.0	276	336	87	94	SW by S 4	SW 4	4	10	0.071	Δ a. from 5 p. U op.
7	30.206	30.229	52.3	43.6	43.2	54.3	307	243	78	98	W by N 4	W by S 4	5	10	0.068	Dull and warm p. late p.
8	30.552	30.809	42.3	40.3	40.1	47.2	211	246	79	98	W by S 4	W 7	10	10	—	Dull warm day.
9	30.765	30.807	48.7	49.5	39.3	51.9	301	294	87	84	W 4	WSW 3	6	6	—	Bright and warm. U op.
10	30.944	30.035	51.8	50.8	48.5	55.0	307	349	79	93	W 4	WSW 2	6	6	—	Much cir.-s.
11	30.011	30.998	50.1	45.1	45.1	58.6	270	272	75	90	W 4	WSW 2	6	6	—	
12	30.993	30.022	47.2	42.8	41.8	53.4	289	245	90	80	W by N 1	ESE 1	10	10	—	
13	30.993	30.909	38.0	37.8	35.8	46.5	211	193	87	91	SSE 3	ESE 2	10	10	—	late p. D 2 Midnight.
14	30.880	30.051	39.5	36.0	35.7	49.5	211	193	87	91	SE 2	ESE 1	10	10	—	late p. D 2 Midnight.
15	30.239	30.358	33.9	35.8	30.1	52.7	193	191	99	91	SE 2	ESE 1	10	10	—	late p. D 2 Midnight.
16	30.398	30.420	43.0	46.7	31.1	57.9	253	290	85	87	W 1	W by S 1	1	10	—	late p. D 2 Midnight.
17	30.520	30.511	45.0	48.2	36.0	57.8	253	290	85	87	W 1	W by S 1	1	10	—	late p. D 2 Midnight.
18	30.437	30.317	42.0	44.8	38.6	55.9	282	264	88	89	W 3	W 2	9	1	—	late p. D 2 Midnight.
19	30.176	30.021	46.2	45.5	39.0	56.4	261	259	84	86	W 3	W 2	9	1	—	late p. D 2 Midnight.
20	30.846	30.785	43.8	37.6	37.6	46.6	279	193	88	85	WNW 1	NW 2	8	6	0.026	late p. D 2 Midnight.
21	30.720	30.651	37.2	30.0	29.2	43.9	177	158	82	98	WNW 2	W 1	10	9	—	late p. D 2 Midnight.
22	30.925	30.003	31.0	33.2	25.8	39.6	143	186	82	98	WNW 2	W 1	10	9	—	late p. D 2 Midnight.
23	30.881	30.339	36.8	38.5	30.2	44.9	215	227	98	98	SW 2	SSW 7	10	10	—	late p. D 2 Midnight.
24	30.303	30.317	41.8	39.0	36.1	46.5	263	181	99	77	NW 3	swb.w.4	9	5	—	late p. D 2 Midnight.
25	30.305	30.531	37.0	33.2	28.0	39.5	143	165	65	87	W by N 6	swb.w.3	9	10	0.069	late p. D 2 Midnight.
26	30.731	30.899	31.0	32.0	27.0	40.8	174	177	100	97	NW 1	Calm 0	10	10	0.010	late p. D 2 Midnight.
27	30.990	30.960	33.2	31.1	30.1	42.8	161	142	84	81	Calm 0	ESE 1	0	0	—	late p. D 2 Midnight.
28	30.946	30.871	37.1	33.3	25.4	48.9	150	158	68	83	SE by E 1	ESE 1	0	0	—	late p. D 2 Midnight.
29	30.755	30.938	42.4	28.2	27.4	49.6	185	122	68	79	NW 2	N by E 2	0	1	—	late p. D 2 Midnight.
30	30.066	30.130	37.0	28.3	26.4	44.6	162	112	74	72	E 3	E by S 1	8	0	—	late p. D 2 Midnight.
31	30.083	30.008	36.5	30.9	25.5	49.2	152	141	70	80	E by S 1	E by S 1	8	0	—	late p. D 2 Midnight.
Means	29.886	29.886	40.1	38.2	33.7	47.8	215	209	84.6	87.5	2.5	2.4	7.2	6.3	1.415	

CHURCHSTOKE.

Height above Mean Sea Level, 538 feet. Long. 3° 5' W. Lat. 52° 31' N.

MARCH 1881.

Day.	Barometer at 32° and M. S. L.		Air Temperature.				Tension of Vapour.		Relative Humidity.		Wind, Direction and Force.		Cloud Amount.		Rain.	Remarks.	
	9 a.m.	9 p.m.	9 a.m.	9 p.m.	Min.	Max.	9 a.m.	9 p.m.	9 a.m.	9 p.m.	9 a.m.	9 p.m.	9 a.m.	9 p.m.			9 a.m.
1	ins.	ins.	27.9	33.9	16.3	39.0	in.	in.	0/0	0/0	Calm	0	SW	4	0	0	ins.
2	30.073	30.117	27.9	33.9	16.3	39.0	.121	.156	80	79	Calm	0	SE	4	0	8	0.082
3	30.244	30.230	34.5	35.0	30.9	40.9	.183	.163	92	79	Calm	0	SE	4	10	8	—
4	29.952	29.691	34.8	33.3	31.1	36.4	.180	.177	89	94	SE	10	SE	10	10	10	* n. and a.
5	.486	.322	34.9	40.7	31.8	40.8	.193	.247	95	97	SSE	2	SSE	2	10	10	* 2. Bitterly cold.
6	.310	.125	45.8	49.7	40.0	50.5	.206	.335	96	94	SSE	2	SSE	4	10	10	380
7	.330	.362	47.9	49.9	45.4	56.1	.207	.333	81	93	SW	2	SW	3	10	10	29p.
8	.152	.340	40.9	44.3	43.1	51.7	.308	.273	86	94	SW	4	SW	2	8	8	465
9	.626	.902	42.2	41.4	38.9	46.0	.211	.210	80	81	WNW	2	WNW	2	8	2	255
10	29.857	29.914	48.3	49.1	40.2	50.0	.308	.321	92	92	WNW	8	WNW	5	10	10	230
11	30.034	30.090	50.8	49.9	47.4	53.0	.348	.333	93	93	NW	3	NW	2	10	10	092
12	.065	30.052	48.8	47.7	45.6	54.7	.252	.278	73	85	WNW	3	NW	2	5	10	118
13	30.016	29.956	45.0	48.0	40.0	51.0	.273	.293	91	88	NW	1	SSE	1	10	8	—
14	29.849	29.795	41.9	45.8	40.5	48.7	.233	.287	89	93	SE	2	SSE	4	10	10	—
15	29.839	30.090	43.7	43.6	41.1	50.0	.267	.259	93	91	SE	1	ENE	1	10	10	074
16	30.277	.379	41.2	38.8	35.0	50.7	.210	.199	85	84	ENE	2	SE	1	8	2	029
17	.412	.480	39.0	37.5	30.9	57.3	.215	.208	91	93	SE	1	SE	1	0	0	—
18	.565	.570	44.0	44.7	31.1	58.0	.223	.259	76	88	SW	1	SW	1	2	5	—
19	.501	.380	46.7	46.0	40.9	52.3	.253	.262	80	85	WNW	2	NW	2	5	10	Bright and warm.
20	30.201	30.072	47.8	46.4	43.2	40.2	.243	.257	73	82	WNW	10	WNW	1	6	10	—
21	29.878	29.820	44.8	38.8	36.5	47.1	.271	.199	92	84	W	4	NW	2	10	2	—
22	.775	29.750	36.8	30.9	28.2	41.9	.176	.148	81	85	NNW	1	NNW	2	8	0	105
23	.894	30.020	31.8	33.0	26.7	43.9	.168	.127	94	68	WNW	2	NW	1	9	0	069
24	.764	29.335	38.2	43.2	29.2	43.5	.186	.259	81	92	SW	2	SW	8	10	10	—
25	.350	.378	41.2	37.3	33.1	47.2	.190	.167	74	75	WNW	2	NW	2	8	0	—
26	.442	.620	37.7	32.9	30.0	41.4	.174	.112	76	60	NW	4	NW	1	5	4	—
27	.767	.918	34.5	32.0	24.4	39.5	.151	.143	75	79	W	1	NE	1	5	0	—
28	.976	.970	34.8	29.9	24.4	43.3	.155	.139	76	84	ENE	2	Calm	0	0	0	* before ga.
29	.964	.883	31.3	33.7	21.1	45.2	.143	.154	81	80	ENE	1	NE	1	0	0	* before ga.
30	29.800	29.980	39.8	29.9	24.1	50.6	.156	.139	63	84	WSW	2	NE	2	0	0	a. and p.
31	30.085	30.114	33.9	31.1	23.4	42.7	.172	.124	88	70	E	4	E	1	4	0	—
32	30.051	29.981	36.1	33.9	25.1	45.2	.170	.157	79	80	E	4	E	2	6	0	—
Means	29.888	29.889	40.5	39.8	33.5	47.4	.216	.217	83.7	84.7	2.7		2.4	6.7	5.2	2.069	0 (mist) p.

CHELTENHAM.

Height above Mean Sea Level, 184 feet. Long. 2° 3' W. Lat. 51° 54' N.

MARCH 1881.

Day.	Barometer at 32° and M. S. L.		Air Temperature.				Tension of Vapour.		Relative Humidity.		Wind, Direction and Force.		Cloud Amount.		Rain.	Remarks.
	9 a.m.	9 p.m.	9 a.m.	9 p.m.	Min.	Max.	9 a.m.	9 p.m.	9 a.m.	9 p.m.	9 a.m.	9 p.m.	9 a.m.	9 p.m.		
1	ins.	ins.	31°5	33°8	19°5	39°7	in.	in.	81	85	NW	1	6	0	—	Very bright day.
2	30°065	30°100	31°5	33°8	19°5	39°7	in.	in.	81	85	NW	1	6	0	—	Very bright day.
3	30°232	30°253	35°8	35°8	31°7	44°0	196	194	94	93	W	1	10	10	—	Very bright day.
4	30°025	29°692	36°1	37°4	33°8	38°6	148	170	70	76	SE	5	10	10	—	all day. Squally p.
5	29°449	347	38°8	48°2	33°0	48°6	221	323	95	96	SE	3	10	10	—	all day.
6	327	180	47°8	51°1	45°0	55°0	305	346	92	92	SE	1	10	10	—	all day.
7	383	407	48°8	52°5	45°6	50°3	279	331	81	84	SW	2	10	10	—	from 6p.
8	206	331	53°8	47°0	46°0	54°9	306	256	74	80	SW	1	5	6	—	Fine a. p.
9	622	922	45°0	43°4	42°3	48°6	215	196	72	70	NW	2	5	8	—	Very fine all day.
10	29°868	29°940	50°9	50°1	41°5	53°8	304	302	82	83	W	3	10	10	—	Very fine day.
11	30°034	30°096	51°6	49°6	48°0	57°0	329	322	86	91	S	1	10	10	—	Beautiful day.
12	058	30°028	50°5	46°7	46°0	58°1	262	286	72	90	W	1	6	6	—	Beautiful day.
13	30°004	29°957	45°7	48°1	35°0	53°6	286	297	94	89	N	1	9	6	—	Beautiful day.
14	29°901	804	41°4	45°2	40°6	49°1	233	259	90	86	SE	2	10	10	—	Squally op.
15	29°818	29°905	45°4	46°9	41°0	53°7	252	255	84	80	S	1	6	10	—	Very fine day.
16	30°228	30°325	38°5	37°8	36°0	51°4	207	214	90	94	E	1	9	2	—	Beautiful day.
17	386	422	36°8	46°0	38°8	58°1	204	259	94	84	Calm	0	6	3	—	(mist) ga. and p. Very fine.
18	549	534	44°2	41°8	29°3	58°5	236	237	81	90	Calm	0	4	6	—	Very fine day.
19	497	376	45°2	45°0	33°5	55°9	275	269	92	90	SW	1	7	10	—	early a. Peach in flower. Very fine.
20	30°232	30°076	47°6	47°1	41°4	55°2	241	242	73	75	NW	2	7	10	—	Very fine.
21	29°888	29°814	47°2	38°5	38°5	51°0	249	217	77	94	NW	2	10	0	—	(mist) op.
22	754	29°736	39°9	33°5	32°0	44°4	174	143	70	75	NW	1	6	0	—	11.30a.
23	939	30°022	32°2	28°8	26°0	46°7	178	152	98	77	S	1	10	0	—	a. and p.
24	826	29°351	40°5	42°2	36°3	45°8	223	241	89	89	S	3	10	10	—	Squally p.
25	367	392	43°2	42°1	39°4	48°4	193	191	69	72	W	2	8	6	—	early a. Squally ga.
26	437	601	39°2	30°6	30°6	43°5	145	116	61	68	NW	6	1	4	—	a.
27	738	880	36°0	33°6	22°0	42°6	174	168	82	87	W	1	4	10	—	a.
28	940	916	38°1	35°6	24°4	45°1	169	147	69	70	SE	2	1	0	—	a.
29	913	843	40°0	30°1	28°0	48°4	147	156	59	94	NE	1	0	0	—	Very fine day.
30	29°777	29°912	35°4	32°5	19°5	54°2	153	152	74	82	Calm	0	3	3	—	(mist) ga. Very fine.
31	30°027	30°065	37°9	34°3	22°1	45°2	153	147	67	74	NE	2	2	0	—	Very fine.
Means	29°887	29°879	42°1	41°0	33°9	50°2	217	221	79°7	83°1	1°7	2°0	7°0	5°7	1°540	

CARMARTHEN.

Height above Mean Sea Level, 188 feet. Long. 4° 18' W. Lat. 51° 52' N.

MARCH 1881.

1	30°116	30°147	31°6	33°5	22°2	43°2	148	136	83	71	Calm	0	W	2	0	2	—	✱ before ga.
2	30°225	30°137	34°0	37°6	27°0	44°5	148	155	75	69	Calm	0	E	6	2	10	—	
3	29°830	29°536	38°3	36°4	35°7	42°5	158	193	68	90	E	7	E	6	10	10	340	⚠ 11a. Squally a. and p.
4	352	267	41°1	46°1	35°5	48°4	251	312	97	100	E	3	S	2	10	10	330	⚠ 9p.
5	393	044	47°5	50°2	45°6	51°4	327	358	99	99	SW	4	SW	1	10	10	700	
6	383	345	49°1	48°0	44°1	53°4	325	333	93	99	SW	4	SW	1	9	10	640	
7	136	398	47°0	45°4	44°1	52°7	309	277	97	92	SW	1	W	2	10	9	430	
8	709	29°973	44°1	42°9	40°3	47°6	232	235	80	85	W	4	W	1	10	10	210	
9	29°982	30°001	49°6	48°5	42°0	50°7	317	329	90	97	W	5	W	4	10	10	150	
10	30°103	136	49°1	48°5	47°6	54°5	346	329	99	97	W	2	W	1	10	10	—	
11	30°104	30°066	48°8	46°6	45°6	55°4	304	303	88	96	W	2	W	1	10	10	—	
12	29°995	29°896	45°5	48°5	44°7	53°1	294	295	97	87	Calm	0	E	2	10	10	—	
13	771	29°737	48°2	47°3	47°0	49°6	304	319	91	98	E	5	E	3	10	10	240	
14	29°788	30°037	48°4	42°1	41°7	49°7	322	250	95	93	Calm	0	N	4	10	10	270	
15	30°245	344	44°6	43°5	41°2	52°4	254	250	86	88	N	1	Calm	0	10	0	—	
16	386	461	42°1	42°1	36°7	58°3	231	230	87	86	E	1	Calm	0	8	0	—	
17	572	584	44°6	45°5	31°5	60°5	222	272	75	90	Calm	0	Calm	0	0	1	—	
18	545	439	46°5	45°5	33°9	49°8	286	270	91	89	SW	2	SW	1	9	10	010	
19	30°297	30°117	46°6	46°5	43°2	51°4	247	281	79	90	W	4	W	2	10	10	—	
20	29°919	29°840	46°4	42°3	42°0	50°7	283	244	90	91	W	4	Calm	0	10	8	—	
21	794	858	44°9	36°1	35°4	46°5	204	140	69	66	NW	3	NW	6	7	7	030	Δ sp.
22	958	987	40°3	39°6	31°8	48°2	208	217	84	89	W	6	Calm	0	8	0	—	
23	744	261	42°4	47°2	37°2	47°4	197	321	73	99	SE	5	SW	4	10	10	700	
24	413	434	47°5	40°2	36°9	50°0	295	207	91	84	W	2	W	1	5	10	050	Δ 4p.
25	537	657	41°4	33°7	33°3	44°3	173	179	66	92	NW	5	W	1	1	0	030	Δ p.
26	758	911	35°1	32°6	26°4	48°8	135	151	66	82	E	1	Calm	0	6	0	—	
27	927	899	37°8	36°1	26°7	49°8	136	146	60	69	E	2	E	2	0	0	—	┐ ga.
28	923	851	40°6	36°9	27°1	49°6	201	183	80	84	E	2	E	1	0	0	—	┐ ga.
29	29°810	29°885	40°6	34°2	25°5	51°4	201	141	80	72	Calm	0	N	4	0	0	—	⚠ in valley.
30	30°019	30°020	38°3	35°6	27°1	46°4	134	138	59	65	E	4	E	3	0	0	—	
31	29°662	29°857	41°6	41°1	27°3	49°8	160	158	62	62	E	5	E	4	0	0	—	
Means	29°890	29°875	43°3	41°9	36°5	50°1	237	237	82°3	86°2	2°7	2°1	6°6	6°0	4°130			

MARLBOROUGH.

Height above Mean Sea Level, 471 feet. Long. 1° 43' W. Lat. 51° 25' N.

MARCH 1881.

Day.	Barometer at 32° and M. S. L.		Air Temperature.				Tension of Vapour.		Relative Humidity.		Wind, Direction and Force.		Cloud Amount.		Rain.	Remarks.		
	9 a.m.	9 p.m.	9 a.m.	9 p.m.	Min.	Max.	9 a.m.	9 p.m.	9 a.m.	9 p.m.	9 a.m.	9 p.m.	9 a.m.	9 p.m.				
1	ins.	ins.	30° 102	30° 197	30° 6	31° 3	22° 3	43° 5	in.	in.	88	89	W	1	Calm	0	0	ins.
2	278	30° 270	32° 8	35° 6	27° 5	44° 8	160	148	87	70	Calm	0	E	1	9	10	—	
3	30° 068	29° 741	35° 7	37° 7	34° 1	38° 4	142	173	67	76	ESE	2	E	1	10	10	—	
4	29° 494	399	39° 1	47° 7	35° 3	48° 8	234	324	98	98	E	1	Calm	0	10	10	640	
5	367	240	47° 8	50° 7	44° 9	56° 9	328	352	98	95	SW	1	SW	1	10	10	630	
6	416	442	49° 7	50° 4	45° 2	54° 7	287	353	81	96	Calm	0	Calm	0	8	9	250	
7	200	398	50° 4	45° 2	45° 0	52° 5	315	275	86	92	SW	1	SW	2	9	10	440	
8	679	976	43° 9	39° 7	39° 4	48° 8	238	208	83	85	WSW	2	SW	1	3	0	110	
9	29° 949	29° 994	47° 6	47° 7	39° 0	51° 2	305	304	93	92	W	2	W	5	10	10	020	
10	30° 097	30° 150	48° 1	46° 7	46° 7	51° 7	323	317	96	99	Calm	0	W	1	10	10	010	
11	118	30° 065	46° 1	43° 6	43° 3	57° 3	261	268	84	94	Calm	0	W	1	8	10	—	
12	30° 038	29° 988	38° 4	45° 6	35° 5	53° 1	232	277	100	91	Calm	0	Calm	0	10	0	—	
13	29° 932	29° 849	40° 9	45° 4	40° 1	48° 7	237	247	93	82	E	1	Calm	0	10	10	060	
14	29° 847	30° 036	41° 7	42° 4	39° 2	52° 7	226	228	86	85	E	1	Calm	0	3	8	—	
15	30° 231	356	34° 9	39° 6	32° 3	49° 9	106	225	97	93	NE	1	Calm	0	10	0	—	
16	405	454	40° 2	44° 0	31° 1	61° 0	207	257	84	89	Calm	0	Calm	0	0	7	—	
17	563	522	42° 7	42° 1	34° 0	60° 0	233	241	85	90	Calm	0	Calm	0	0	1	—	
18	550	427	44° 9	44° 2	35° 7	54° 8	266	259	90	89	W	1	W	1	10	10	—	
19	30° 294	30° 120	44° 5	40° 0	40° 0	53° 7	235	226	80	92	W	2	Calm	0	10	0	—	
20	29° 916	29° 820	46° 4	44° 5	38° 1	51° 9	251	281	81	96	W	1	Calm	0	8	10	040	
21	764	29° 774	44° 2	31° 1	31° 1	47° 8	202	141	69	80	W	1	W	2	6	0	010	
22	999	30° 050	32° 7	32° 6	27° 4	46° 6	156	159	84	86	W	1	Calm	0	10	0	020	
23	888	29° 406	37° 6	39° 9	28° 3	44° 9	204	239	91	98	S	1	SW	2	10	10	260	
24	380	437	45° 6	39° 9	30° 3	51° 0	218	208	72	85	Calm	0	SW	1	8	10	030	
25	488	648	38° 6	30° 3	30° 3	45° 4	163	125	70	74	W	2	W	1	4	0	—	
26	761	913	38° 9	31° 8	27° 3	44° 6	156	140	67	77	WNW	1	Calm	0	0	0	—	
27	960	932	34° 6	33° 6	24° 5	45° 2	149	147	73	76	ESE	1	Calm	0	0	0	—	
28	927	848	37° 2	35° 1	26° 3	47° 8	146	160	66	77	ENE	1	Calm	0	2	0	—	
29	29° 791	29° 801	37° 8	33° 3	24° 7	53° 9	167	146	73	77	Calm	0	E	3	0	10	—	
30	30° 030	30° 075	36° 0	34° 3	25° 3	45° 5	144	147	68	74	E	2	E	1	0	0	—	
31	30° 009	29° 923	38° 6	34° 8	26° 6	47° 8	163	131	70	65	E	1	E	1	2	0	—	
Means	29° 924	29° 914	40° 9	40° 0	34° 2	50° 2	215	220	81° 9	85° 2	0° 9		0° 8	6° 1	5° 3	2° 770		

OBSERVATIONS AT STATIONS OF THE SECOND ORDER.

RAMSGATE.

Height above Mean Sea Level, 105 feet. Long. 1° 25' E. Lat. 51° 20' N.
MARCH 1881.

Day.	Barometer at 32° and M. S. L.		Air Temperature.				Tension of Vapour.		Relative Humidity.		Wind, Direction and Force.		Cloud Amount.		Rain.	Remarks.
	9 a.m.	9 p.m.	9 a.m.	9 p.m.	Min.	Max.	9 a.m.	9 p.m.	9 a.m.	9 p.m.	9 a.m.	9 p.m.	9 a.m.	9 p.m.		
1	ins.	ins.	31° 8'	30° 8'	27° 2'	38° 1'	ins.	ins.	97	83	NW 2	NW 2	0	0	ins.	—
2	30° 063	30° 197	31° 8'	30° 8'	27° 2'	38° 1'	172	143	97	83	NW 2	NW 2	0	0	ins.	—
3	30° 236	29° 904	31° 8'	30° 8'	27° 2'	38° 1'	172	143	97	83	NW 2	NW 2	0	0	ins.	—
4	30° 236	29° 904	31° 8'	30° 8'	27° 2'	38° 1'	172	143	97	83	NW 2	NW 2	0	0	ins.	—
5	30° 236	29° 904	31° 8'	30° 8'	27° 2'	38° 1'	172	143	97	83	NW 2	NW 2	0	0	ins.	—
6	30° 236	29° 904	31° 8'	30° 8'	27° 2'	38° 1'	172	143	97	83	NW 2	NW 2	0	0	ins.	—
7	30° 236	29° 904	31° 8'	30° 8'	27° 2'	38° 1'	172	143	97	83	NW 2	NW 2	0	0	ins.	—
8	30° 236	29° 904	31° 8'	30° 8'	27° 2'	38° 1'	172	143	97	83	NW 2	NW 2	0	0	ins.	—
9	30° 236	29° 904	31° 8'	30° 8'	27° 2'	38° 1'	172	143	97	83	NW 2	NW 2	0	0	ins.	—
10	30° 236	29° 904	31° 8'	30° 8'	27° 2'	38° 1'	172	143	97	83	NW 2	NW 2	0	0	ins.	—
11	30° 236	29° 904	31° 8'	30° 8'	27° 2'	38° 1'	172	143	97	83	NW 2	NW 2	0	0	ins.	—
12	30° 236	29° 904	31° 8'	30° 8'	27° 2'	38° 1'	172	143	97	83	NW 2	NW 2	0	0	ins.	—
13	30° 236	29° 904	31° 8'	30° 8'	27° 2'	38° 1'	172	143	97	83	NW 2	NW 2	0	0	ins.	—
14	30° 236	29° 904	31° 8'	30° 8'	27° 2'	38° 1'	172	143	97	83	NW 2	NW 2	0	0	ins.	—
15	30° 236	29° 904	31° 8'	30° 8'	27° 2'	38° 1'	172	143	97	83	NW 2	NW 2	0	0	ins.	—
16	30° 236	29° 904	31° 8'	30° 8'	27° 2'	38° 1'	172	143	97	83	NW 2	NW 2	0	0	ins.	—
17	30° 236	29° 904	31° 8'	30° 8'	27° 2'	38° 1'	172	143	97	83	NW 2	NW 2	0	0	ins.	—
18	30° 236	29° 904	31° 8'	30° 8'	27° 2'	38° 1'	172	143	97	83	NW 2	NW 2	0	0	ins.	—
19	30° 236	29° 904	31° 8'	30° 8'	27° 2'	38° 1'	172	143	97	83	NW 2	NW 2	0	0	ins.	—
20	30° 236	29° 904	31° 8'	30° 8'	27° 2'	38° 1'	172	143	97	83	NW 2	NW 2	0	0	ins.	—
21	30° 236	29° 904	31° 8'	30° 8'	27° 2'	38° 1'	172	143	97	83	NW 2	NW 2	0	0	ins.	—
22	30° 236	29° 904	31° 8'	30° 8'	27° 2'	38° 1'	172	143	97	83	NW 2	NW 2	0	0	ins.	—
23	30° 236	29° 904	31° 8'	30° 8'	27° 2'	38° 1'	172	143	97	83	NW 2	NW 2	0	0	ins.	—
24	30° 236	29° 904	31° 8'	30° 8'	27° 2'	38° 1'	172	143	97	83	NW 2	NW 2	0	0	ins.	—
25	30° 236	29° 904	31° 8'	30° 8'	27° 2'	38° 1'	172	143	97	83	NW 2	NW 2	0	0	ins.	—
26	30° 236	29° 904	31° 8'	30° 8'	27° 2'	38° 1'	172	143	97	83	NW 2	NW 2	0	0	ins.	—
27	30° 236	29° 904	31° 8'	30° 8'	27° 2'	38° 1'	172	143	97	83	NW 2	NW 2	0	0	ins.	—
28	30° 236	29° 904	31° 8'	30° 8'	27° 2'	38° 1'	172	143	97	83	NW 2	NW 2	0	0	ins.	—
29	30° 236	29° 904	31° 8'	30° 8'	27° 2'	38° 1'	172	143	97	83	NW 2	NW 2	0	0	ins.	—
30	30° 236	29° 904	31° 8'	30° 8'	27° 2'	38° 1'	172	143	97	83	NW 2	NW 2	0	0	ins.	—
31	30° 236	29° 904	31° 8'	30° 8'	27° 2'	38° 1'	172	143	97	83	NW 2	NW 2	0	0	ins.	—
Means	29° 931	29° 931	43° 0'	42° 3'	37° 4'	48° 6'	246	244	87° 1'	88° 6'	2° 3'	2° 9'	6° 6'	6° 5'	1° 700	—

SOUTHAMPTON.

Height above Mean Sea Level, 78 feet. Long. 1° 24' W. Lat. 50° 55' N.
MARCH 1881.

Day.	Barometer at 32° and M. S. L.		Air Temperature.				Tension of Vapour.		Relative Humidity.		Wind, Direction and Force.		Cloud Amount.		Rain.	Remarks.
	9 a.m.	9 p.m.	9 a.m.	9 p.m.	Min.	Max.	9 a.m.	9 p.m.	9 a.m.	9 p.m.	9 a.m.	9 p.m.	9 a.m.	9 p.m.		
1	30° 120	30° 200	33° 2'	30° 8'	23° 9'	43° 9'	141	130	75	74	NW 1	SW 0.5	0	0	—	—
2	30° 206	30° 282	34° 8'	36° 5'	24° 4'	45° 8'	146	167	72	77	Calm	SE 3	0	10	—	—
3	30° 069	29° 723	38° 9'	40° 1'	36° 0'	40° 9'	164	193	70	77	SE 6	SE 7	10	10	—	—
4	30° 498	30° 439	43° 7'	48° 1'	38° 4'	50° 4'	278	326	97	97	SE 3	SW 4.5	10	10	—	—
5	30° 403	30° 281	49° 5'	52° 1'	45° 7'	53° 6'	336	379	96	97	SW 3.5	S 6	10	10	—	—
6	30° 477	30° 487	50° 0'	50° 4'	47° 0'	54° 1'	314	358	87	98	SW 2.5	SW 2.5	9	10	—	—
7	30° 342	29° 444	53° 0'	48° 4'	47° 8'	55° 5'	332	293	82	87	SW 5	WSW 4.5	1	9	—	—
8	30° 719	30° 008	46° 1'	42° 1'	41° 7'	50° 2'	247	219	79	82	NW 5	W 3	7	1	—	—
9	30° 006	30° 060	48° 9'	48° 6'	40° 1'	53° 9'	317	312	92	92	W 4	SW 4.5	10	10	—	—
10	30° 128	30° 148	52° 3'	52° 5'	48° 4'	57° 2'	347	351	88	89	W 3	W 3	10	10	—	—
11	30° 133	30° 075	49° 7'	44° 6'	44° 6'	57° 1'	267	274	75	93	WNW 2.5	W 1.5	10	9	—	—
12	30° 026	29° 075	43° 2'	46° 0'	42° 7'	51° 7'	271	287	96	93	NE 1	SE 3	10	7	—	—
13	30° 934	29° 841	44° 1'	47° 8'	43° 0'	47° 9'	269	272	93	82	SE 4.5	SE 3	10	10	—	—
14	30° 840	30° 004	44° 4'	41° 1'	40° 7'	51° 6'	232	230	79	89	SE 3	NE 1	9	0	—	—
15	30° 196	30° 331	40° 2'	41° 1'	35° 9'	55° 2'	211	232	85	90	NE 2	SSE 0.5	10	1	—	—
16	30° 395	30° 431	43° 1'	44° 9'	34° 2'	58° 7'	227	253	81	85	NE 1	Calm	0	7	—	—
17	30° 552	30° 572	49° 4'	47° 1'	38° 5'	62° 4'	266	274	75	85	NNE 0.5	NW 1	1	0	—	—
18	30° 577	30° 446	42° 6'	45° 2'	36° 2'	58° 6'	253	269	93	90	NW 2	W 3	10	8	—	—
19	30° 304	30° 123	48° 6'	44° 0'	43° 8'	57° 0'	262	240	76	83	WNW 4.5	W 2.5	9	0	—	—
20	30° 944	29° 817	50° 3'	48° 0'	42° 3'	54° 8'	248	290	69	87	WNW 3	NW 3	7	10	—	—
21	30° 777	29° 783	46° 2'	34° 8'	34° 5'	50° 3'	202	152	65	77	NW 3	NW 4	4	0	—	—
22	30° 021	30° 060	36° 1'	36° 2'	30° 3'	48° 2'	149	168	70	79	W 2	NW 1	9	0	—	—
23	30° 908	29° 441	43° 7'	42° 7'	29° 3'	47° 2'	221	263	77	96	SSE 3	S 4	10	10	—	—
24	30° 403	30° 475	45° 1'	42° 0'	41° 8'	50° 7'	244	207	82	78	NW 3	NW 2.5	10	1	—	—
25	30° 532	30° 654	43° 0'	36° 2'	35° 9'	46° 7'	165	173	59	81	NW 4.5	NW 3	1	0	—	—
26	30° 773	30° 887	43° 2'	34° 5'	31° 0'	47° 1'	181	176	65	88	NW 0.5	NE 1.5	1	0	—	—
27	30° 907	30° 901	41° 7'	36° 0'	29° 6'	47° 1'	179	172	68	80	E 3.5	E 2	0	0	—	—
28	30° 907	30° 828	42° 7'	42° 4'	30° 5'	50° 6'	179	217	65	81	E 3	E 3	1	10	—	—
29	30° 778	29° 833	44° 2'	37° 9'	34° 9'	55° 1'	199	191	68	84	NE 2	NE 6.5	5	9	—	—
30	30° 013	30° 046	40° 6'	34° 5'	27° 4'	47° 6'	172	148	68	74	NE 4.5	E 3.5	0	0	—	—
31	30° 977	29° 873	42° 5'	36° 8'	29° 7'	51° 4'	166	171	61	78	E 5	NE 4	0	0	—	—
Means	29° 936	29° 918	44° 4'	42° 4'	37° 1'	51° 7'	232	238	77° 7'	85° 3'	2° 9'	3° 0'	6° 2'	5° 0'	2° 721	—

ST. LEONARDS.

Height above Mean Sea Level, 116 feet. Long. 0° 33' E. Lat. 50° 51' N.
MARCH 1881.

Day.	Barometer at 32° and M. S. L.		Air Temperature.				Tension of Vapour.		Relative Humidity.		Wind, Direction and Force.		Cloud Amount.		Rain.	Remarks.
	9 a.m.	9 p.m.	9 a.m.	9 p.m.	Min.	Max.	9 a.m.	9 p.m.	9 a.m.	9 p.m.	9 a.m.	9 p.m.	9 a.m.	9 p.m.		
1	ins.	ins.	30° 6'	33° 2'	25° 0'	41° 2'	ins.	ins.	78	77	WNW 1	NW 1	0	0	ins.	
2	30° 086	30° 214	36° 8'	39° 5'	30° 1'	43° 8'	146	157	67	66	WNW 2	SE 2	1	0	—	9 a. * 0 5 p.—6 p.
3	30° 185	29° 840	38° 2'	40° 0'	37° 4'	40° 9'	150	182	65	73	ESE 6	E 7	10	10	410	0 ga. Wind backing all day.
4	29° 577	30° 511	41° 5'	45° 0'	38° 2'	46° 1'	255	297	98	99	ESE 2	SW 3	10	9	823	(force 6) all day, reaching gale force
5	30° 446	30° 428	45° 7'	46° 7'	43° 8'	48° 9'	307	319	100	100	SW 3	S 3	10	10	647	[after 7 p.
6	30° 492	30° 542	45° 1'	46° 5'	44° 0'	49° 6'	298	309	99	97	WSW 3	SW 2	10	9	047	W p.
7	30° 399	30° 388	47° 0'	45° 6'	45° 6'	50° 0'	318	286	99	94	SW 3	WSW 7	8	10	151	(gale) early a. W a. and p.
8	30° 662	29° 949	45° 1'	41° 2'	41° 2'	49° 7'	288	212	96	82	W 4	W 4	10	2	046	(gale) from 6 p. Bar. 29° 254 5.20 p.
9	29° 976	30° 026	46° 3'	46° 5'	39° 2'	48° 6'	300	298	96	94	WSW 7	WSW 6	10	10	—	in past n. U p.
10	30° 090	30° 145	47° 1'	46° 6'	45° 2'	49° 8'	315	311	97	98	WSW 3	WSW 2	10	10	—	(moderate gale) throughout.
11	30° 115	30° 048	48° 7'	43° 9'	43° 0'	50° 3'	281	280	82	98	WSW 3	W 2	10	3	—	D p. U 10 p.—11 p.
12	30° 024	30° 000	46° 4'	45° 6'	39° 5'	54° 5'	289	286	92	94	Calm 0	ENE 3	9	5	—	W p. U 10 p.—11 p.
13	29° 990	29° 889	42° 3'	45° 6'	40° 3'	48° 9'	246	263	92	86	E 3	E 4	9	10	—	W p. U 10 p.—11 p.
14	29° 870	29° 980	41° 7'	41° 3'	39° 6'	48° 3'	199	211	76	81	ESE 3	NNE 3	3	5	—	
15	30° 181	30° 339	46° 1'	43° 8'	40° 8'	52° 9'	220	220	71	76	E 2	NNE 3	3	0	—	
16	30° 395	30° 433	48° 4'	44° 7'	40° 8'	52° 5'	225	212	66	71	ESE 3	Calm 0	0	0	—	Cloudless all day.
17	30° 523	30° 561	51° 1'	48° 0'	41° 8'	56° 7'	256	283	69	85	N 1	Calm 0	0	0	—	D 0 9 p. W 0 9 p. during day.
18	30° 546	30° 429	48° 5'	43° 9'	42° 1'	51° 8'	279	270	82	95	WNW 2	W 1	2	0	—	D 0 9 p.
19	30° 274	30° 108	48° 4'	42° 6'	42° 0'	51° 8'	267	245	79	89	W 4	WNW 2	5	0	—	D p.
20	29° 935	29° 795	44° 8'	45° 4'	37° 8'	49° 9'	269	281	91	93	W 2	W 3	10	8	057	
21	30° 744	30° 730	41° 8'	33° 0'	33° 0'	45° 6'	227	161	85	85	W 2	WNW 2	10	0	120	* 7 p.—7.30 p.
22	30° 907	30° 755	34° 9'	35° 8'	30° 7'	44° 2'	177	191	88	91	NW 3	Calm 0	0	0	020	Frequent * showers till 3 p., then 0.
23	30° 909	30° 521	44° 7'	43° 7'	34° 0'	46° 0'	231	246	78	86	SSE 3	SSW 5	7	10	561	W a. force 7 in squalls, 5 p.—6 p.
24	30° 354	30° 454	46° 1'	41° 1'	40° 1'	48° 3'	312	210	100	82	WSW 3	NW 3	10	1	224	
25	30° 471	30° 632	39° 7'	34° 8'	34° 8'	45° 5'	160	166	66	82	WNW 5	NW 3	2	0	—	Frequent * till 3 p.
26	30° 754	30° 889	39° 2'	33° 8'	30° 8'	45° 6'	177	170	75	87	WNW 1	NNE 4	5	0	027	* at times.
27	30° 959	30° 915	41° 4'	35° 6'	32° 4'	45° 9'	188	162	72	77	NE 3	NE 3	3	0	—	* 0 7 a.
28	30° 898	30° 835	45° 3'	39° 6'	33° 8'	49° 1'	200	206	66	85	E 2	ENE 2	5	10	090	
29	30° 754	30° 849	39° 1'	37° 8'	37° 8'	47° 8'	209	200	88	89	NNE 4	E 5	10	10	—	Squally p.
30	30° 992	30° 046	42° 6'	37° 2'	30° 3'	47° 0'	182	154	67	70	ENE 3	E 3	4	1	—	
31	29° 995	29° 886	42° 4'	39° 2'	35° 5'	46° 9'	176	199	65	83	E 5	ENE 5	0	0	—	(force 6) at times.
Means	29° 934	29° 929	35° 5'	41° 5'	37° 8'	48° 3'	235	230	82° 1	86° 0	2° 9	3° 0	6° 3	4° 3	3° 223	

OBSERVATIONS AT STATIONS OF THE SECOND ORDER.

BABBACOMBE.

Height above Mean Sea Level, 293 feet. Long. 3° 31' W. Lat. 50° 29' N.
MARCH 1881.

Day.	Barometer at 32" and M. S. L.		Air Temperature.				Tension of Vapour.		Relative Humidity.		Wind, Direction and Force.		Cloud Amount.		Rain.	Remarks.
	9 a.m.	9 p.m.	9 a.m.	9 p.m.	Min.	Max.	9 a.m.	9 p.m.	9 a.m.	9 p.m.	9 a.m.	9 p.m.	9 a.m.	9 p.m.	9 a.m.	
1	ins.	ins.	31.8	31.8	22.0	43.8	ins.	ins.	59	59	W 2	SW 1	0	0	ins.	a. and p. (mist) p. Snow
2	30.250	30.185	37.0	39.4	21.3	43.3	1.52	1.65	69	68	E 1	ESE 4	5	10	—	still in deep in shade.
3	29.886	29.565	40.3	40.8	38.0	42.0	1.63	1.44	66	66	ESE 5	ESE 4	10	10	8.30	(mist) a. 0.3p.-4p.
4	30.7	38.2	47.0	48.2	40.6	50.1	1.31	1.32	99	96	SSE 4	SW 5	10	10	5.40	early a. 11.27a.
5	30.8	38.0	50.8	51.0	45.1	54.3	1.35	1.37	94	100	WSW 5	SSW 8	10	10	7.10	Scotch 11.50a.
6	44.9	41.9	48.9	49.6	46.0	51.6	1.36	1.35	98	99	WSW 4	S 4	10	10	2.50	Scotch 4p.-5.15p. later p.
7	22.1	20.504	51.5	47.0	46.2	52.0	1.33	1.28	88	88	SSW 7	WSW 4	9	9	2.20	noon-2.30p., and 9p.-11p.
8	29.775	30.079	45.7	41.9	41.7	49.7	1.44	1.28	80	87	W 4	SW 3	6	2	2.10	mid-day.
9	30.091	30.091	49.7	48.9	41.2	51.7	1.31	1.34	87	88	W 5	WSW 5	10	10	—	10a. and 1p. 11p.
10	1.67	2.04	51.7	49.8	48.6	58.8	1.34	1.33	89	93	W 3	WSW 3	10	10	—	mid-day. Squally.
11	1.60	30.086	48.9	45.9	45.6	53.5	1.28	1.27	81	88	W 3	W 1	8	10	—	p.
12	30.005	29.927	43.0	45.4	42.7	46.5	1.25	1.23	93	91	E 2	ESE 3	10	10	—	(mist) a. Scotch 1p.
13	29.833	29.790	46.8	45.8	45.2	47.0	1.30	1.30	95	100	SE 2	E 2	10	10	1.500	Scotch most of day.
14	29.813	30.011	43.8	44.1	43.8	46.9	1.27	1.28	96	93	NE 3	NW 4	10	10	—	(mist) a. p.
15	30.206	32.1	44.0	44.0	42.3	52.7	1.27	1.25	75	85	NNE 4	NNE 1	0	9	—	till 9a. 11p. (mist).
16	3.86	4.41	43.4	47.6	37.9	49.7	1.24	1.26	86	79	N 1	NW 1	10	9	—	(mist) n. and p.
17	5.56	5.96	51.2	46.2	41.9	59.0	1.25	1.24	68	79	NNE 2	WNW 2	0	1	—	a. and p. 11p.-11.45p.
18	5.83	4.80	48.9	43.9	36.9	58.4	1.25	1.23	76	88	WSW 1	W 3	3	3	—	a. and p.
19	30.350	30.168	53.6	42.3	42.0	58.7	1.28	1.23	68	87	WNW 4	WSW 1	8	6	—	6.13p. and 8p.
20	29.970	29.861	49.8	45.9	42.2	54.7	1.26	1.27	72	91	W 3	WSW 3	8	9	1.80	Squally a. after 9p.
21	29.813	29.901	45.6	32.0	32.0	48.8	1.21	1.26	76	97	NW 2	WNW 3	4	1	—	
22	30.045	30.085	39.1	34.9	28.7	48.8	1.68	1.70	70	88	WSW 5	WSW 2	9	1	—	
23	29.821	29.374	43.9	45.9	33.3	45.9	1.20	1.25	71	99	SSE 5	SSW 5	10	10	3.20	
24	4.31	5.53	43.8	41.4	41.4	50.7	1.24	1.24	74	83	NNW 5	WSW 4	10	2	0.10	
25	6.05	6.89	42.8	35.3	35.1	47.7	1.03	1.08	59	81	WNW 4	WSW 2	2	5	—	
26	7.72	8.79	42.9	31.8	31.0	46.8	1.12	1.10	66	90	W 1	W 1	4	0	—	
27	8.87	8.47	39.9	40.4	31.1	43.4	1.00	1.06	66	90	W 1	W 1	4	0	—	
28	8.44	8.17	41.4	42.8	37.8	44.9	1.05	1.05	76	80	E 5	E 5	8	5	—	
29	7.74	8.10	42.0	41.9	38.1	53.3	1.06	1.05	71	75	NNE 2	NE 5	6	0	—	
30	9.50	9.60	38.3	38.8	33.2	42.8	1.08	1.08	73	68	E 6	ENE 6	5	0	—	
31	29.903	29.800	37.6	40.6	35.9	45.9	1.19	1.12	79	67	E 6	ENE 6	10	0	—	
Means	29.917	29.909	44.7	42.7	38.3	49.8	1.23	1.21	78.6	85.7	3.5	3.3	6.9	6.0	4.560	

ST. AUBIN'S, JERSEY.

Height above Mean Sea Level, 139 feet. Long. 2° 10' W. Lat. 49° 11' N.
MARCH 1881.

1	30.181	30.268	35.4	35.0	30.2	44.6	1.16	1.18	70	72	Calm 0	NE 1	10	2	—	* 0.85a.-0.35a. 1p. [night.
2	30.334	30.257	41.1	40.3	33.9	42.7	1.15	1.16	57	65	SE 3	SE 5	0	10	—	Very dry. Coloured 1p.-3p. Rough
3	29.968	29.652	40.6	44.4	37.6	44.4	1.19	1.20	56	75	SE 6	SE 4	10	10	0.73	a. with squalls. Day gloomy.
4	5.26	5.51	47.7	48.5	43.4	52.9	1.07	1.10	93	93	S by E 2	SW 3	0	10	4.30	
5	5.41	4.35	52.2	51.4	45.6	52.7	1.33	1.35	86	94	SW 3	SW 4	10	10	3.05	Squally night.
6	5.75	5.70	49.8	51.3	48.0	54.7	1.37	1.37	94	95	SW 2	SW 2	10	9	0.06	Sea roaring 9a. Very mild.
7	4.62	29.655	50.4	48.8	47.8	55.0	1.28	1.30	90	88	W by S 4	W 7	5	5	0.15	Hot sun a. rising to a gale. 11p. [Squally 9p.
8	29.880	30.160	50.0	45.2	44.5	53.5	1.28	1.25	81	84	W 3	W by N 3	5	4	—	0 at times all day. 11p. at night.
9	30.242	2.88	48.2	47.3	44.0	52.8	1.30	1.34	91	97	W 6	W 4	10	10	0.005	
10	2.89	3.12	48.3	47.6	46.7	51.0	1.33	1.30	99	100	W 4	W 2	10	10	0.005	Scotch 11.50a. nearly all day.
11	2.48	30.152	49.3	46.5	45.3	51.0	1.30	1.29	86	82	W by N 1	Calm 0	10	10	—	Day sunless, but clear.
12	30.031	29.956	46.0	46.7	44.3	53.2	1.26	1.23	77	92	ESE 3	E by N 3	10	0	—	Very fine from 11a. 0. p.
13	29.922	29.848	48.0	49.0	46.0	52.0	1.31	1.32	96	96	SE 2	Calm 0	10	10	0.004	
14	29.801	30.011	52.3	45.0	43.7	55.9	1.30	1.29	77	84	ESE 1	NE 2	5	8	—	0 at times. Warm sun. Very fine
15	30.187	3.19	45.2	45.7	41.4	51.5	1.23	1.26	74	86	NNE 2	NE 2	8	4	—	Very fine day. 0. p.
16	3.58	4.50	50.2	50.7	41.4	61.4	1.27	1.30	74	82	NE 1	N 2	8	0	—	Extremely fine. Sunniest day since Oct.
17	5.57	6.23	57.0	50.5	44.9	62.1	1.29	1.28	63	78	Calm 0	Calm 0	0	0	—	0. a. Extremely fine day.
18	6.29	5.66	56.2	45.2	44.4	62.8	1.30	1.28	68	93	N 1	Calm 0	1	0	—	0. a. Extremely fine. 11p.
19	4.61	30.245	48.0	44.2	43.0	52.0	1.25	1.28	86	97	Calm 0	W 1	10	0	—	0. a. and p.
20	30.079	29.960	48.0	47.3	43.2	53.7	1.24	1.23	74	88	W 2	W 2	10	10	0.003	
21	29.860	29.928	47.5	41.7	41.1	49.9	1.29	1.23	88	66	NW 2	NW 3	7	3	0.13	[tremely fine.
22	30.152	30.164	46.3	39.0	36.3	49.8	1.53	1.50	49	81	W 3	Calm 0	0	0	—	Very dry a. Cold breeze. 0. p. Ex.
23	29.968	29.542	43.3	46.2	37.3	46.2	1.69	1.29	95	5	S 4	W 3	10	10	3.57	Gloomy day.
24	4.71	6.31	50.0	43.3	41.6	50.9	1.36	1.22	99	78	SW 4	WNW 2	10	0	5.45	
25	6.84	7.66	44.7	42.5	40.3	49.7	1.20	1.24	68	75	WNW 2	WNW 2	9	9	0.67	Partial 5.30p.
26	8.05	8.88	42.0	37.3	37.2	47.8	1.09	1.01	79	74	Calm 0	NE 1	10	0	0.02	Thrush's nest with eggs found.
27	8.89	8.21	42.6	42.4	36.0	46.0	1.20	1.21	75	79	E by N 4	E 4	1	0	0.15	Squally a. and p., but bright. Coloured
28	7.93	7.83	43.4	44.4	40.6	45.0	1.24	1.25	83	91	NE 3	NE 2	10	10	1.87	Gloomy day.
29	7.39	7.84	46.3	44.0	43.2	49.1	1.25	1.24	92	77	NE 3	NE 2	10	0	0.02	Swallows seen.
30	8.92	9.03	41.3	42.0	39.7	44.7	1.19	1.17	74	64	ENE 6	ENE 8	5	0	—	from early a. Intensely blue sky
31	29.826	29.735	42.4	45.3	36.2	47.0	1.18	1.23	68	74	ENE 5	ENE 5	0	0	—	[Noon. (gale) with squalls at night.
Means	29.980	29.975	46.9	45.1	41.6	51.2	1.25	1.26	78.2	83.6	2.5	2.5	7.2	5.0	2.034	all day, but bright and cold.

Earth temp. :- Mean of 10 readings at 9a. (every third day) at 1 foot 46° 24, 3 feet 45° 46, 6 feet 47° 80.

LONDONDERRY.

Height above Mean Sea Level, 93 feet. Long. 7° 19' W. Lat. 55° 0' N.
MARCH 1881.

Day.	Barometer at 32° and M. S. L.		Air Temperature.				Tension of Vapour.		Relative Humidity.		Wind, Direction and Force.		Cloud Amount.		Rain.	Remarks.		
	9 a.m.	9 p.m.	9 a.m.	9 p.m.	Min.	Max.	9 a.m.	9 p.m.	9 a.m.	9 p.m.	9 a.m.	9 p.m.	9 a.m.	9 p.m.	9 a.m.			
1	ins.	ins.	34.2	31.7	29.0	38.3	ins.	ins.	78	100	SW	2	W	1	10	0	ins.	✱ 9a.-11a. and p.
2	29.978	30.101	34.2	31.7	29.0	38.3	1.52	1.80	78	100	SW	2	W	1	10	0	0.080	Very cold.
3	30.221	30.127	32.7	34.9	27.4	36.6	1.61	1.52	86	75	NE	1	SE	4	10	7	0.060	✱ (sleet) all day.
4	29.717	29.439	34.5	36.3	32.8	37.8	1.78	1.88	88	88	SE	6	ESE	7	10	10	0.390	
5	4.10	3.54	36.3	37.1	34.8	37.6	1.88	2.01	88	91	SE	4	E	5	10	10	—	
6	1.84	0.84	40.1	42.9	35.8	45.6	2.25	2.67	91	97	SE	2	ESE	3	10	10	0.270	
7	1.17	2.22	42.5	43.7	38.5	53.8	2.59	2.58	95	90	ENE	1	SW	1	10	1	0.020	
8	0.89	2.66	41.5	43.7	34.0	53.4	2.55	2.67	98	93	W	1	WSW	2	10	7	0.140	
9	4.73	0.61	39.0	41.7	36.5	46.1	2.10	2.48	89	94	W	3	S	3	10	10	0.530	
10	0.46	0.72	51.1	50.7	40.4	52.2	3.35	3.50	89	94	SW	5	SW	3	10	10	0.210	
11	0.89	0.96	50.7	49.0	47.8	52.0	3.37	3.25	91	94	SW	4	W	3	10	10	0.150	at night.
12	0.98	0.84	49.7	47.0	46.5	53.0	3.18	2.73	89	85	SW	1	S	2	10	10	0.010	
13	0.61	29.540	47.0	50.7	46.6	53.4	2.71	3.20	82	87	SE	3	S	4	10	10	0.330	
14	29.852	30.178	42.5	41.5	39.3	52.3	2.54	2.13	94	82	W	1	W	1	10	3	—	
15	30.327	30.161	44.1	45.8	35.0	56.0	2.45	2.61	84	85	WSW	1	SW	1	1	7	—	
16	3.32	3.48	48.2	49.7	37.5	54.1	2.49	3.12	74	88	SW	2	SW	2	10	10	—	
17	4.10	3.09	50.0	49.0	48.0	53.6	3.40	3.13	91	88	SW	2	SW	4	10	8	—	
18	2.72	1.77	49.5	47.0	44.8	51.2	2.94	3.12	84	95	W	4	SW	4	10	10	0.060	
19	30.065	30.003	47.3	43.7	42.8	50.1	3.17	2.67	97	93	NW	2	W	1	10	10	0.330	9a.-8p.
20	29.915	29.803	41.9	35.9	35.5	46.0	2.16	1.94	82	92	W	1	W	2	7	8	0.090	Showers of ⬆ during day and n.
21	0.688	0.84	35.7	34.7	30.6	40.1	1.43	1.36	67	69	W	3	NW	1	8	4	0.230	Showers of ✱ all day.
22	0.906	0.910	34.7	38.3	27.0	44.5	1.48	2.00	74	87	W	2	SW	2	2	10	0.090	
23	3.06	1.79	36.9	40.8	36.0	43.8	2.01	2.16	92	85	S	3	SW	2	10	5	0.340	
24	2.53	3.15	39.7	32.9	31.8	43.4	1.77	1.71	72	80	W	3	W	2	3	3	0.230	✱ ⬆ showers all day.
25	4.61	5.06	36.3	39.0	29.9	43.3	1.57	1.48	73	85	NW	3	E	2	10	1	0.600	✱ showers all day.
26	8.46	9.35	38.8	35.8	28.0	43.0	1.65	1.79	70	85	NNW	1	Calm	0	3	10	0.010	
27	9.50	9.48	37.1	34.7	30.8	51.0	1.76	1.74	80	86	WSW	2	Calm	0	10	0	—	
28	9.44	29.872	38.9	41.1	29.8	54.0	1.64	2.03	69	79	W	2	W	2	1	5	0.020	
29	29.956	30.075	30.3	33.7	31.9	41.7	1.49	1.57	69	82	NE	3	N	2	7	7	—	✱ ⁰
30	30.146	30.138	39.7	31.5	27.0	46.0	1.44	1.33	58	74	ENE	2	NE	1	2	0	—	
31	30.095	30.026	39.0	32.8	25.1	48.1	1.75	1.57	71	84	E	1	E	1	0	0	—	
Means	29.811	29.817	41.6	40.7	35.8	47.6	2.24	2.29	82.4	87.5	2.4		2.2	7.9	6.6	3.650		

OBSERVATIONS AT STATIONS OF THE SECOND ORDER.

DUBLIN.

Height above Mean Sea Level, 51 feet. Long. 6° 15' W. Lat. 53° 20' N.
MARCH 1881.

Day.	Barometer at 32° and M. S. L.		Air Temperature.				Tension of Vapour.		Relative Humidity.		Wind, Direction and Force.		Cloud Amount.		Rain.	Remarks.
	9 a.m.	9 p.m.	9 a.m.	9 p.m.	Min.	Max.	9 a.m.	9 p.m.	9 a.m.	9 p.m.	9 a.m.	9 p.m.	9 a.m.	9 p.m.	9 a.m.	
1	ins.	ins.	32° 5'	35° 9'	27° 1'	40° 5'	ins.	ins.	100	100	WbyN 4	W 3	0	8	ins.	Very fine a. ☉ * showers after 12.
2	30° 038	30° 053	35° 8'	40° 0'	33° 9'	41° 6'	195	181	93	73	ESE 3	ESE 7	10	10	383	(gale) p. with squalls.
3	29° 738	29° 479	37° 1'	37° 4'	34° 0'	40° 4'	188	208	85	93	SE 8	SEbyS 9	10	10	339	* with squalls a. and p. ☉ 2
4	359	270	40° 3'	41° 2'	36° 8'	42° 6'	243	253	98	98	SE 4	E 2	10	10	308	Dull day. ☁ p. [☉ 2 p.
5	170	060	44° 8'	46° 3'	40° 6'	53° 7'	283	307	95	98	SSE 5	SE 2	10	10	229	Bright and mild till 4p. ☉ later.
6	237	264	50° 1'	48° 1'	43° 3'	55° 6'	313	289	86	86	SW 3	SSE 2	8	8	310	Very mild p.
7	059	339	45° 7'	45° 7'	43° 9'	50° 7'	293	258	96	85	WSW 1	WbyN 4	9	5	020	☉ a. Finer from 4p.
8	624	812	41° 8'	44° 0'	39° 2'	47° 5'	207	245	79	83	WNW 5	WbyN 4	1	10	054	a. and p. ☉ 5p. [Warm.
9	29° 784	29° 861	51° 2'	52° 6'	42° 3'	54° 6'	338	353	90	89	WbyS 7	WbyS 7	10	10	010	☉ n. ☉ with squalls a. and p.
10	30° 023	30° 066	52° 2'	51° 5'	51° 1'	56° 7'	363	317	93	84	WbyS 3	W 5	10	8	011	a. and p.
11	30° 019	30° 027	50° 4'	50° 2'	47° 2'	53° 8'	305	300	84	83	W 5	W 3	7	9	—	Much cir. to Westward p.
12	29° 995	29° 879	47° 8'	46° 0'	45° 4'	52° 0'	288	267	87	87	ESE 1	SE 3	10	9	—	☉ (mist) a. Much finer p.
13	683	29° 646	48° 2'	49° 3'	45° 6'	51° 3'	293	318	88	91	SE 5	SSW 4	10	4	050	☉ a.
14	29° 855	30° 178	42° 5'	42° 1'	41° 7'	50° 1'	239	199	83	75	NW 3	NW 2	10	1	012	☉ early a. Brilliant day.
15	30° 336	384	41° 0'	42° 1'	35° 1'	50° 9'	215	238	84	89	W 2	W 2	5	10	—	Springlike day.
16	407	435	45° 9'	48° 9'	37° 1'	51° 6'	247	267	81	78	W 2	W 2	5	10	—	a. and p. with squalls.
17	508	515	52° 1'	53° 3'	47° 2'	55° 3'	319	331	81	81	WSW 4	WbyS 4	6	10	—	a. and p. with squalls.
18	422	316	50° 5'	49° 6'	47° 8'	53° 8'	273	268	75	75	WSW 5	WbyS 8	10	8	—	☉ a. and p.
19	30° 193	30° 034	50° 6'	49° 1'	47° 5'	55° 2'	282	299	77	86	W 6	W 6	8	8	023	* a. Very fine day.
20	29° 929	29° 846	47° 8'	40° 1'	39° 6'	49° 3'	238	199	72	76	WNW 4	WNW 2	10	0	—	☉ a. and p.
21	816	937	36° 2'	33° 3'	33° 0'	41° 3'	193	142	90	75	WNW 3	WNW 3	8	0	030	* a. Very fine day.
22	992	960	36° 6'	38° 2'	30° 5'	46° 3'	169	171	78	74	WNW 2	W 2	2	0	—	☉ a. and p.
23	572	268	43° 5'	43° 2'	36° 2'	51° 5'	237	236	83	85	S 4	W 3	10	2	066	☉ a. Very fine day.
24	361	407	42° 2'	37° 2'	36° 3'	46° 3'	186	166	70	76	WNW 5	WNW 4	2	2	010	☉ a. and p.
25	521	631	37° 4'	33° 6'	32° 2'	43° 0'	140	154	63	80	NW 5	NW 4	1	2	010	☉ a. and p.
26	814	923	37° 6'	38° 1'	30° 6'	41° 5'	158	172	70	74	N 3	ENE 2	9	5	—	☉ a. and p.
27	952	949	38° 4'	36° 0'	35° 4'	42° 5'	160	163	69	76	ESE 1	Calm 0	10	1	—	☉ a. and p.
28	955	29° 887	33° 8'	36° 0'	28° 1'	45° 1'	162	170	83	80	Calm 0	SE 1	1	0	—	☉ a. and p.
29	29° 857	30° 008	40° 1'	35° 1'	30° 7'	43° 4'	202	131	81	64	NW 2	N 3	9	4	—	☉ a. and p.
30	30° 094	30° 081	38° 2'	39° 0'	33° 7'	41° 6'	146	167	63	71	E 4	EbyS 5	2	0	—	☉ a. and p.
31	30° 052	29° 956	38° 9'	40° 0'	33° 9'	42° 5'	163	207	69	84	E 3	E 3	2	0	—	☉ a. and p.
Means	29° 857	29° 858	42° 9'	42° 7'	38° 3'	48° 1'	232	231	81° 7'	82° 0'	3° 6'	3° 5'	6° 8'	5° 3'	1° 885	☉ a. and p.

PARSONSTOWN.

Height above Mean Sea Level, 182 feet. Long. 7° 55' W. Lat. 53° 6' N.
MARCH 1881.

1	30° 063	30° 129	33° 2'	33° 4'	24° 0'	45° 2'	149	189	79	99	NW 1	SW 0° 5'	1	10	100	
2	30° 150	29° 963	33° 2'	37° 6'	26° 0'	43° 0'	186	209	90	93	ESE 1	ESE 9	10	10	268	
3	29° 550	349	38° 2'	40° 3'	32° 0'	42° 0'	210	237	92	96	SE 9	SE 9	10	10	155	
4	269	197	42° 2'	43° 6'	39° 4'	47° 0'	261	272	96	96	SE 2	ESE 3	10	10	138	
5	023	033	50° 2'	46° 4'	43° 2'	57° 9'	348	311	96	98	S 2	SE 1	9	6	078	
6	227	246	49° 4'	45° 3'	43° 2'	55° 9'	347	277	98	92	SW 0° 5'	S 1	7	7	255	
7	076	405	42° 8'	45° 4'	41° 0'	51° 4'	275	304	100	100	NW 0° 5'	W 1° 5'	10	10	066	
8	708	819	42° 9'	44° 7'	38° 2'	48° 2'	260	296	95	100	W 2	SW 4	4	10	208	
9	29° 874	29° 932	51° 0'	51° 3'	43° 2'	53° 2'	358	373	96	99	SW 7	SW 10	10	10	026	
10	30° 044	30° 101	51° 6'	49° 3'	49° 0'	53° 4'	377	339	99	97	SW 2	SW 2	10	10	052	
11	30° 074	30° 060	49° 2'	47° 0'	47° 0'	52° 8'	345	323	99	100	SSW 2	WNW 2	10	10	—	☉ (mist) op.
12	29° 978	29° 830	45° 6'	44° 4'	43° 6'	55° 6'	292	290	96	99	SSE 1° 5'	SE 5	10	10	—	☉ (mist) op.
13	577	29° 586	42° 2'	49° 9'	42° 2'	57° 9'	348	311	96	99	SSE 6	SSE 1	10	10	328	Evening observations at 9.15p.
14	29° 882	30° 234	42° 8'	35° 6'	35° 6'	51° 6'	270	209	99	100	NNW 0° 5'	NNE 1	10	0	—	Evening observations at 9.15p. ☉ p.
15	30° 374	416	41° 8'	38° 6'	39° 0'	55° 8'	256	234	97	100	S 0° 2'	SSW 0° 1'	4	2	—	
16	407	455	46° 3'	46° 0'	35° 7'	52° 5'	295	311	95	100	SW 0° 5'	SSW 0° 1'	6	10	—	
17	541	545	49° 3'	51° 4'	45° 6'	56° 1'	347	333	99	88	SSW 0° 1'	W 3	10	10	—	☉ (mist) before ga.
18	454	387	49° 3'	47° 5'	45° 5'	51° 8'	336	319	96	98	SW 2	SW 2	10	10	—	☉ (mist) op.
19	30° 243	30° 080	49° 5'	47° 0'	45° 6'	52° 8'	334	311	95	97	SW 2	SSW 4	6	10	038	
20	29° 953	29° 886	45° 0'	39° 0'	38° 9'	48° 4'	287	230	96	97	WNW 1	W 1	10	7	—	Squalls with ☉ a. and p.
21	29° 872	30° 016	37° 3'	31° 5'	31° 0'	41° 9'	197	169	89	95	WNW 3	WNW 3	6	1	060	
22	30° 017	29° 956	40° 5'	37° 3'	29° 0'	48° 3'	227	207	90	93	W 0° 5'	Calm 0	3	10	328	
23	29° 458	311	44° 3'	42° 0'	35° 0'	51° 7'	282	256	97	96	SSE 4	W 1	10	1	232	
24	421	495	44° 1'	35° 8'	35° 6'	46° 3'	271	205	93	98	W 2	WNW 3° 5'	4	9	048	☉ p.
25	624	689	37° 8'	31° 4'	30° 6'	42° 4'	206	167	91	95	WNW 2	W 3	3	0	008	* before ga. * a. p.
26	850	930	36° 2'	37° 3'	30° 7'	43° 0'	199	210	93	97	NNW 0° 5'	Calm 0	8	10	—	☉ p.
27	948	932	38° 8'	34° 0'	31° 4'	46° 4'	229	194	97	99	SE 1	ENE 0° 2'	8	0	—	☉ p.
28	957	29° 993	31° 8'	34° 0'	22° 6'	49° 7'	156	194	87	99	NE 0° 3'	ESE 0° 4'	6	0	—	☉ before ga. ☉ ga.
29	29° 879	30° 029	39° 2'	30° 8'	24° 8'	46° 6'	220	157	92	91	NW 1	NE 0° 4'	5	0	—	☉ ga. and before.
30	30° 076	30° 070	37° 8'	32° 5'	22° 2'	45° 5'	214	175	95	95	E 1° 5'	NE 3	2	0	—	☉ (mist) before ga. ☉ (mist) [op.
31	30° 009	29° 937	40° 0'	35° 5'	27° 8'	49° 5'	234	203	95	98	ESE 2	E 2	6	0	—	
Means	29° 859	29° 868	42° 8'	40° 8'	35° 8'	49° 8'	254	254	94° 6'	96° 9'	2° 0'	2° 5'	7° 4'	6° 5'	2° 388	

NOTE:—From the 20th the wet-bulb readings are somewhat doubtful.

DUNROBIN CASTLE.

Height above Mean Sea Level, 12 feet. Long. 3° 59' W. Lat. 57° 57' N.
APRIL 1881.

APRIL 1881.

Day.	Barometer at 32" and M. S. L.		Air Temperature.				Tension of Vapour.		Relative Humidity.		Wind, Direction and Force.		Cloud Amount.		Rain.	Remarks.
	9 a.m.	9 p.m.	9 a.m.	9 p.m.	Min.	Max.	9 a.m.	9 p.m.	9 a.m.	9 p.m.	9 a.m.	9 p.m.	9 a.m.	9 p.m.		
1	ins.	ins.	35° 8'	31° 3'	31° 0'	37° 7'	in.	in.	%	%					ins.	Dull, with cold winds.
2	30° 080	30° 183	35° 8'	31° 3'	29° 5'	36° 7'	199	152	95	87	NE	NE	—	—	—	Dull.
3	303	333	33° 5'	31° 3'	29° 5'	36° 7'	172	176	90	100	NE	N	—	—	—	Fine and clear.
4	278	236	35° 8'	39° 2'	24° 7'	46° 5'	203	224	97	93	W	W	—	—	—	Fine. Milder.
5	192	102	47° 5'	36° 5'	34° 9'	48° 0'	259	195	80	91	E	NE	—	—	—	Fine and mild.
6	049	017	40° 4'	41° 4'	32° 7'	48° 0'	230	219	92	85	NW	NW	—	—	—	Fine, but with cold winds.
7	015	135	42° 2'	40° 4'	32° 0'	45° 5'	250	242	92	97	N	NE	—	—	—	Fine. Dry cold winds.
8	209	301	43° 9'	39° 6'	34° 5'	44° 7'	256	223	89	92	E	E	—	—	—	Fine. Cold winds.
9	275	178	39° 9'	36° 8'	35° 4'	44° 7'	201	210	82	97	SE	E	—	—	—	Fine, but cold and dry.
10	153	30° 123	43° 6'	40° 9'	32° 5'	48° 7'	238	251	84	99	E	SE	—	—	—	Fine, but cold and dry.
11	30° 054	29° 947	41° 9'	39° 4'	37° 6'	49° 3'	236	218	90	91	E	E	—	—	—	Fine, but cold.
12	29° 915	839	43° 6'	39° 9'	37° 1'	49° 3'	248	235	87	96	E	E	—	—	—	Dull.
13	742	766	41° 9'	43° 6'	39° 6'	46° 7'	261	282	99	99	E	NE	—	—	—	Milder.
14	855	29° 963	51° 3'	43° 2'	42° 7'	52° 3'	344	264	91	94	NE	E	—	—	—	Dull. Cold winds.
15	065	30° 010	44° 2'	41° 9'	41° 5'	46° 0'	270	257	93	97	E	NE	—	—	—	Cold winds.
16	29° 982	133	45° 4'	42° 4'	41° 2'	49° 3'	264	262	88	97	E	E	—	—	—	Fine and mild.
17	30° 185	238	46° 2'	41° 2'	38° 8'	51° 5'	221	85	86	NE	NE	—	—	—	—	Fine and clear.
18	297	333	50° 3'	40° 6'	37° 8'	51° 7'	224	187	62	74	E	NE	—	—	—	Fine and bright a. Dull p.
19	329	287	46° 4'	37° 6'	30° 7'	53° 7'	231	187	74	83	E	NE	—	—	—	Cold and dull a. ▲ showers p.
20	309	30° 207	39° 4'	37° 4'	37° 4'	41° 3'	175	194	73	87	N	NW	—	—	—	Cold and dull a. ●°
21	30° 066	29° 939	40° 4'	38° 9'	34° 5'	46° 0'	211	208	84	88	N	NE	—	—	—	Dull but milder.
22	29° 804	29° 714	42° 4'	42° 9'	36° 6'	50° 3'	210	256	78	91	NW	W	—	—	—	Dull day.
23	863	30° 009	44° 9'	40° 6'	35° 4'	52° 3'	244	240	83	95	NW	NE	—	—	—	Fine and mild a. Cloudy p.
24	895	29° 854	44° 0'	41° 6'	35° 6'	49° 7'	254	243	86	93	NW	W	—	—	—	Dull, with ●.
25	817	523	50° 5'	47° 2'	39° 1'	52° 3'	293	313	80	97	W	S	—	—	—	Dull, with ●.
26	489	29° 563	46° 2'	40° 9'	40° 5'	50° 5'	278	251	90	99	W	W	—	—	—	Fine and mild a. Cloudy p.
27	29° 728	30° 004	45° 4'	42° 4'	37° 6'	51° 5'	271	241	90	89	W	W	—	—	—	Dull, with ●.
28	30° 051	111	46° 4'	40° 6'	36° 1'	50° 5'	278	251	89	99	SE	NE	—	—	—	Fine and mild a. Cloudy p.
29	30° 151	30° 054	50° 5'	48° 4'	37° 4'	56° 3'	288	304	79	100	W	NE	—	—	—	Fine and mild a. ● p.
30	29° 929	29° 862	46° 4'	49° 5'	44° 2'	55° 7'	314	355	99	100	W	SE	—	—	—	Dull, with ●.
31	29° 766	29° 609	46° 4'	43° 4'	42° 7'	51° 0'	316	262	100	93	NE	E	—	—	—	a. and p.
Means	30° 025	30° 019	43° 9'	40° 6'	36° 4'	48° 6'	249	237	86° 7	93° 0	—	—	—	—	—	1° 470

LAUDALE.

Height above Mean Sea Level, 14 feet. Long. 5° 41' W. Lat. 56° 41' N.

APRIL 1881.

Day.	Barometer at 32° and M. S. L.		Air Temperature.				Tension of Vapour.		Relative Humidity.		Wind, Direction and Force.		Cloud Amount.		Rain.	Remarks.
	9 a.m.	9 p.m.	9 a.m.	9 p.m.	Min.	Max.	9 a.m.	9 p.m.	9 a.m.	9 p.m.	9 a.m.	9 p.m.	9 a.m.	9 p.m.		
1	ins.	ins.	32.4	30.0	29.8	44.7	ins.	ins.	75	92	Calm	E 2	5	10	ins.	
2	30.019	30.100	32.4	30.0	29.8	44.7	1.138	1.154	75	92	Calm	E 2	5	10	ins.	
3	30.020	30.100	32.4	30.0	29.8	44.7	1.138	1.154	75	92	Calm	E 2	5	10	ins.	
4	30.021	30.100	32.4	30.0	29.8	44.7	1.138	1.154	75	92	Calm	E 2	5	10	ins.	
5	30.022	30.100	32.4	30.0	29.8	44.7	1.138	1.154	75	92	Calm	E 2	5	10	ins.	
6	30.023	30.100	32.4	30.0	29.8	44.7	1.138	1.154	75	92	Calm	E 2	5	10	ins.	
7	30.024	30.100	32.4	30.0	29.8	44.7	1.138	1.154	75	92	Calm	E 2	5	10	ins.	
8	30.025	30.100	32.4	30.0	29.8	44.7	1.138	1.154	75	92	Calm	E 2	5	10	ins.	
9	30.026	30.100	32.4	30.0	29.8	44.7	1.138	1.154	75	92	Calm	E 2	5	10	ins.	
10	30.027	30.100	32.4	30.0	29.8	44.7	1.138	1.154	75	92	Calm	E 2	5	10	ins.	
11	30.028	30.100	32.4	30.0	29.8	44.7	1.138	1.154	75	92	Calm	E 2	5	10	ins.	
12	30.029	30.100	32.4	30.0	29.8	44.7	1.138	1.154	75	92	Calm	E 2	5	10	ins.	
13	30.030	30.100	32.4	30.0	29.8	44.7	1.138	1.154	75	92	Calm	E 2	5	10	ins.	
14	30.031	30.100	32.4	30.0	29.8	44.7	1.138	1.154	75	92	Calm	E 2	5	10	ins.	
15	30.032	30.100	32.4	30.0	29.8	44.7	1.138	1.154	75	92	Calm	E 2	5	10	ins.	
16	30.033	30.100	32.4	30.0	29.8	44.7	1.138	1.154	75	92	Calm	E 2	5	10	ins.	
17	30.034	30.100	32.4	30.0	29.8	44.7	1.138	1.154	75	92	Calm	E 2	5	10	ins.	
18	30.035	30.100	32.4	30.0	29.8	44.7	1.138	1.154	75	92	Calm	E 2	5	10	ins.	
19	30.036	30.100	32.4	30.0	29.8	44.7	1.138	1.154	75	92	Calm	E 2	5	10	ins.	
20	30.037	30.100	32.4	30.0	29.8	44.7	1.138	1.154	75	92	Calm	E 2	5	10	ins.	
21	30.038	30.100	32.4	30.0	29.8	44.7	1.138	1.154	75	92	Calm	E 2	5	10	ins.	
22	30.039	30.100	32.4	30.0	29.8	44.7	1.138	1.154	75	92	Calm	E 2	5	10	ins.	
23	30.040	30.100	32.4	30.0	29.8	44.7	1.138	1.154	75	92	Calm	E 2	5	10	ins.	
24	30.041	30.100	32.4	30.0	29.8	44.7	1.138	1.154	75	92	Calm	E 2	5	10	ins.	
25	30.042	30.100	32.4	30.0	29.8	44.7	1.138	1.154	75	92	Calm	E 2	5	10	ins.	
26	30.043	30.100	32.4	30.0	29.8	44.7	1.138	1.154	75	92	Calm	E 2	5	10	ins.	
27	30.044	30.100	32.4	30.0	29.8	44.7	1.138	1.154	75	92	Calm	E 2	5	10	ins.	
28	30.045	30.100	32.4	30.0	29.8	44.7	1.138	1.154	75	92	Calm	E 2	5	10	ins.	
29	30.046	30.100	32.4	30.0	29.8	44.7	1.138	1.154	75	92	Calm	E 2	5	10	ins.	
30	30.047	30.100	32.4	30.0	29.8	44.7	1.138	1.154	75	92	Calm	E 2	5	10	ins.	
Means	30.046	30.098	44.9	43.6	37.1	51.4	2.228	2.229	75.5	78.9	1.6	1.6	5.8	5.8	1.470	

DUNDEE.

Height above Mean Sea Level, 160 feet. Long. 2° 56' W. Lat. 56° 28' N.

APRIL 1881.

Day.	Barometer at 32° and M. S. L.		Air Temperature.				Tension of Vapour.		Relative Humidity.		Wind, Direction and Force.		Cloud Amount.		Rain.	Remarks.
	9 a.m.	9 p.m.	9 a.m.	9 p.m.	Min.	Max.	9 a.m.	9 p.m.	9 a.m.	9 p.m.	9 a.m.	9 p.m.	9 a.m.	9 p.m.		
1	30.061	30.131	40.4	33.5	30.2	45.7	1.196	1.154	78	81	SE 2	NE 6	10	10	—	Dull.
2	30.062	30.131	40.4	33.5	30.2	45.7	1.196	1.154	78	81	SE 2	NE 6	10	10	—	△ ⁰ showers n. and during day.
3	30.063	30.131	40.4	33.5	30.2	45.7	1.196	1.154	78	81	SE 2	NE 6	10	10	—	Fine.
4	30.064	30.131	40.4	33.5	30.2	45.7	1.196	1.154	78	81	SE 2	NE 6	10	10	—	Dull.
5	30.065	30.131	40.4	33.5	30.2	45.7	1.196	1.154	78	81	SE 2	NE 6	10	10	—	Fine.
6	30.066	30.131	40.4	33.5	30.2	45.7	1.196	1.154	78	81	SE 2	NE 6	10	10	—	Fine.
7	30.067	30.131	40.4	33.5	30.2	45.7	1.196	1.154	78	81	SE 2	NE 6	10	10	—	Fine.
8	30.068	30.131	40.4	33.5	30.2	45.7	1.196	1.154	78	81	SE 2	NE 6	10	10	—	Dull. △ ⁰ (sleet) 1.30p. and 6p.
9	30.069	30.131	40.4	33.5	30.2	45.7	1.196	1.154	78	81	SE 2	NE 6	10	10	—	△ ⁰ 6.30a. Dull day.
10	30.070	30.131	40.4	33.5	30.2	45.7	1.196	1.154	78	81	SE 2	NE 6	10	10	—	Cloudy.
11	30.071	30.131	40.4	33.5	30.2	45.7	1.196	1.154	78	81	SE 2	NE 6	10	10	—	Cloudy.
12	30.072	30.131	40.4	33.5	30.2	45.7	1.196	1.154	78	81	SE 2	NE 6	10	10	—	Dull.
13	30.073	30.131	40.4	33.5	30.2	45.7	1.196	1.154	78	81	SE 2	NE 6	10	10	—	△ ⁰ (sleet) n. △ ⁰ showers during day.
14	30.074	30.131	40.4	33.5	30.2	45.7	1.196	1.154	78	81	SE 2	NE 6	10	10	—	△ ⁰ in past n.
15	30.075	30.131	40.4	33.5	30.2	45.7	1.196	1.154	78	81	SE 2	NE 6	10	10	—	Dull.
16	30.076	30.131	40.4	33.5	30.2	45.7	1.196	1.154	78	81	SE 2	NE 6	10	10	—	Dull.
17	30.077	30.131	40.4	33.5	30.2	45.7	1.196	1.154	78	81	SE 2	NE 6	10	10	—	Fine day. △ ⁰ showers from 7p.
18	30.078	30.131	40.4	33.5	30.2	45.7	1.196	1.154	78	81	SE 2	NE 6	10	10	—	Fine.
19	30.079	30.131	40.4	33.5	30.2	45.7	1.196	1.154	78	81	SE 2	NE 6	10	10	—	Dull.
20	30.080	30.131	40.4	33.5	30.2	45.7	1.196	1.154	78	81	SE 2	NE 6	10	10	—	Dull. 10a.—3p.
21	30.081	30.131	40.4	33.5	30.2	45.7	1.196	1.154	78	81	SE 2	NE 6	10	10	—	△ ⁰ showers.
22	30.082	30.131	40.4	33.5	30.2	45.7	1.196	1.154	78	81	SE 2	NE 6	10	10	—	Cloudy.
23	30.083	30.131	40.4	33.5	30.2	45.7	1.196	1.154	78	81	SE 2	NE 6	10	10	—	Cloudy.
24	30.084	30.131	40.4	33.5	30.2	45.7	1.196	1.154	78	81	SE 2	NE 6	10	10	—	Cloudy. △ ⁰ 1p.—3p.
25	30.085	30.131	40.4	33.5	30.2	45.7	1.196	1.154	78	81	SE 2	NE 6	10	10	—	Dull.
26	30.086	30.131	40.4	33.5	30.2	45.7	1.196	1.154	78	81	SE 2	NE 6	10	10	—	Dull.
27	30.087	30.131	40.4	33.5	30.2	45.7	1.196	1.154	78	81	SE 2	NE 6	10	10	—	△ ⁰ showers from 3.30p.
28	30.088	30.131	40.4	33.5	30.2	45.7	1.196	1.154	78	81	SE 2	NE 6	10	10	—	Fine.
29	30.089	30.131	40.4	33.5	30.2	45.7	1.196	1.154	78	81	SE 2	NE 6	10	10	—	Dull.
30	30.090	30.131	40.4	33.5	30.2	45.7	1.196	1.154	78	81	SE 2	NE 6	10	10	—	Dull. △ ⁰ 6p.—7p.
Means	30.089	30.028	43.2	39.4	35.2	49.2	2.207	2.203	73.3	82.7	2.6	2.7	8.0	8.6	0.700	

APRIL 1881.

ROTHESAY.

Height above Mean Sea Level, 115 feet. Long. 5° 4' W. Lat. 55° 50' N.

APRIL 1881.

Day.	Barometer at 32° and M. S. L.		Air Temperature.				Tension of Vapour.		Relative Humidity.		Wind, Direction and Force.		Cloud Amount.		Rain.	Remarks.
	9 a.m.	9 p.m.	9 a.m.	9 p.m.	Min.	Max.	9 a.m.	9 p.m.	9 a.m.	9 p.m.	9 a.m.	9 p.m.	9 a.m.	9 p.m.		
1	ins.	ins.	37°7	36°0	33°2	48°4	in.	in.	70	85	NE	E	—	—	ins.	
2	30°037	30°079	37°7	36°0	33°2	48°4	1°59	1°80	70	85	NE	E	—	—	—	Clear <i>a.</i> ∞.
3	30°211	30°308	34°0	33°0	30°7	38°0	1°32	1°10	67	61	ENE	SE	—	—	—	Cloudy. Blowy and cold.
4	30°316	30°246	38°1	33°5	28°7	47°4	1°46	1°43	64	75	ENE	Calm	—	—	—	Clear and fine.
5	30°215	30°142	45°6	40°6	28°2	50°9	1°83	1°94	60	77	Calm	E	—	—	—	Fine.
6	30°059	30°008	40°7	37°1	29°7	48°9	1°72	2°11	68	95	ESE	E	—	—	—	Clear and fine.
7	30°004	30°093	40°4	38°7	31°2	51°1	1°79	1°77	71	76	NE	E	—	—	—	Clear.
8	30°199	30°257	41°6	37°1	34°2	51°9	2°00	1°56	76	71	E	E	—	—	—	Fine.
9	30°248	30°179	36°2	41°1	30°2	50°9	1°45	2°03	67	79	SE	E	—	—	—	Clear and fine.
10	30°175	30°077	39°1	41°1	31°7	52°9	1°82	2°07	77	81	NE	SE	—	—	—	Clear and fine.
11	30°045	30°097	40°1	40°1	32°7	55°6	1°83	2°08	73	84	E	E	—	—	—	Clear and fine.
12	29°846	29°751	41°6	41°7	35°9	49°5	2°05	2°53	78	96	NE	E	—	—	0°05	Blowy and cold.
13	29°701	29°779	48°2	49°0	40°1	51°5	3°00	3°27	90	94	E	SSE	—	—	0°346	Dull with ☉. T to NE. <i>p.</i>
14	29°870	29°026	51°0	48°0	47°1	60°6	3°48	3°14	93	94	SE	E	—	—	0°235	Dull and mild.
15	29°946	29°907	43°1	43°7	41°1	53°9	2°65	2°43	95	85	ENE	ENE	—	—	0°050	Blowy.
16	29°903	30°037	43°7	45°3	39°4	51°9	2°47	2°59	86	86	NE	E	—	—	—	Cloudy and blowy.
17	30°094	30°124	46°1	45°7	39°1	58°5	2°47	2°41	79	79	E	E	—	—	—	Breezy.
18	29°183	29°225	43°7	45°1	40°1	58°5	2°51	1°99	88	67	ENE	ENE	—	—	—	Blowy.
19	29°283	29°238	44°7	43°6	37°1	55°5	2°21	2°22	75	78	ENE	SE	—	—	—	Clear and cold.
20	29°230	30°187	43°1	38°1	31°7	50°2	1°67	1°49	60	65	ENE	NE	—	—	—	Cold.
21	30°064	29°050	40°6	37°6	32°2	47°2	1°54	1°38	61	61	E	NE	—	—	—	Cold. ☄, piles of snow.
22	29°856	29°754	44°1	40°4	29°2	49°4	1°73	2°30	60	92	NW	N	—	—	—	Cloudy and cold.
23	29°864	29°993	51°5	42°1	35°2	58°0	2°76	2°68	73	100	NE	NW	—	—	—	Clear and fine.
24	29°957	29°919	45°3	44°6	33°7	48°9	2°54	2°54	84	86	WSW	NW	—	—	1°753	Dull. ☉ <i>a.</i>
25	29°963	29°770	48°2	47°6	39°7	50°9	2°79	3°10	84	95	WSW	SW	—	—	1°110	Dull.
26	29°741	29°770	43°4	42°1	39°6	50°9	2°41	2°28	85	85	W	W	—	—	1°185	☉ ² showers. Cold.
27	29°847	30°075	46°9	44°1	37°6	52°4	2°38	2°47	75	85	NW	SW	—	—	—	Blowy and cold.
28	30°094	30°172	50°2	44°7	39°1	55°0	2°67	2°44	74	83	W	NW	—	—	0°005	Fine <i>a.</i>
29	30°222	30°135	51°2	48°0	34°2	58°0	2°79	3°19	74	96	W	W	—	—	0°035	Fine <i>a.</i> Dull and damp <i>p.</i>
30	30°027	29°993	52°0	47°0	46°1	53°9	3°28	3°16	84	98	SW	Calm	—	—	1°110	Dull and mild.
31	29°714	29°544	48°0	48°0	41°1	53°9	3°35	3°35	100	100	SE	ENE	—	—	0°500	Dull and damp.
Means	30°030	30°015	44°0	42°1	35°7	52°2	2°25	2°30	76°4	83°6	—	—	—	—	1°756	

SCALEBY.

Height above Mean Sea Level, 111 feet. Long. 2° 52' W. Lat. 54° 58' N.

APRIL 1881.

Day.	Barometer at 32° and M. S. L.		Air Temperature.				Tension of Vapour.		Relative Humidity.		Wind, Direction and Force.		Cloud Amount.		Rain.	Remarks.
	9 a.m.	9 p.m.	9 a.m.	9 p.m.	Min.	Max.	9 a.m.	9 p.m.	9 a.m.	9 p.m.	9 a.m.	9 p.m.	9 a.m.	9 p.m.	9 a.m.	
1	ins.	ins.	30.8	30.8	20.5	40.2	ins.	ins.	74	71	NE 3	E 4	0	5	ins.	
2	30.106	268	37.0	31.8	31.0	37.8	177	133	81	74	E 4	E 5	8	6	—	
3	269	239	36.3	28.8	28.5	40.0	134	107	63	68	E 5	E 1	1	0	—	
4	194	116	38.3	36.8	23.0	43.2	147	138	64	70	E 4	E 4	10	10	—	
5	30.027	023	37.0	32.3	31.0	40.0	137	130	62	70	E 6	E 4	5	10	—	
6	29.985	011	39.3	34.8	29.5	46.8	157	166	66	81	E 5	E 2	1	4	—	
7	30.193	221	38.6	34.3	33.5	45.0	172	133	73	67	E 4	E 4	8	3	—	
8	193	184	41.0	36.0	31.8	54.0	163	186	63	88	E 5	E 3	5	0	—	
9	158	30.158	43.3	35.8	29.8	55.0	198	184	70	89	SE 3	E 3	2	0	—	
10	30.149	29.934	43.3	38.3	29.2	54.0	182	209	64	91	E 2	Calm	0	4	—	
11	29.851	744	41.6	41.8	34.0	49.2	214	225	82	85	E 6	E 5	0	10	0.00	
12	731	829	51.3	50.8	41.8	55.2	311	317	82	85	SE 3	E 2	8	6	0.02	
13	873	916	53.8	49.0	48.0	64.0	351	315	84	91	NE 2	E 4	10	10	0.08	
14	919	879	46.6	43.3	40.2	51.8	316	240	99	86	E 5	E 3	8	8	0.04	
15	29.884	29.873	43.3	42.8	39.2	51.0	256	255	92	93	NE 2	E 3	10	10	—	
16	30.020	30.057	48.0	42.8	38.5	50.2	239	246	72	90	E 2	Calm	0	5	10	—
17	134	178	44.8	39.0	39.0	56.2	250	221	84	94	E 3	E 2	10	4	—	
18	241	203	40.3	41.0	34.0	46.5	208	219	84	86	NE 4	NE 2	10	10	—	
19	30.198	30.124	37.8	36.6	35.2	41.5	162	167	71	77	E 4	N 2	10	10	—	
20	29.976	29.930	38.3	32.6	32.0	44.0	162	160	71	88	NE 2	Calm	0	10	4	—
21	810	690	39.8	39.8	26.8	45.5	156	188	63	77	NW 2	SW 2	8	5	—	
22	29.829	992	43.3	39.8	34.0	51.0	182	188	64	77	NE 4	NE 2	6	5	—	
23	30.015	866	42.3	40.8	31.0	46.2	225	213	84	84	SW 2	W 2	8	3	0.20	
24	29.967	802	47.8	48.8	33.0	51.5	260	271	78	78	W 3	W 6	4	8	0.06	
25	723	29.780	50.3	43.1	41.5	52.0	256	224	71	80	SW 6	SW 5	9	1	0.06	
26	29.837	30.039	45.8	42.8	33.0	54.0	306	212	99	77	W 5	W 2	5	1	0.02	
27	30.078	143	48.8	41.8	37.0	56.0	250	252	72	96	W 1	Calm	0	8	0.01	Cuckoo heard.
28	217	30.154	49.0	47.8	31.0	57.5	278	305	80	92	W 1	W 1	0	10	0.08	
29	30.017	29.830	51.0	48.0	45.5	59.0	366	328	98	93	Calm	W 2	10	10	0.06	First butterfly seen.
30	29.725	29.442	51.3	49.8	46.0	55.0	336	329	89	92	S 2	W 1	10	10	0.20	
Means	30.010	29.989	43.5	40.3	34.5	50.0	224	214	76.6	82.9	3.3	2.5	6.5	6.0	1.000	

SCARBOROUGH.

Height above Mean Sea Level, 129 feet. Long. 0° 23' W. Lat. 54° 17' N.

APRIL 1881.

1	30.018	30.006	41.7	36.6	34.5	43.3	216	204	83	95	E 2	ENE 4	7	10	—	
2	100	213	36.6	32.1	32.1	37.3	200	128	93	70	ENE 6	NE 5	10	3	—	
3	259	239	36.3	32.6	31.3	41.3	166	132	78	71	ENE 4	ENE 3	6	1	—	
4	196	30.151	39.7	35.6	32.5	44.3	199	152	81	72	ENE 2	ENE 2	10	10	—	
5	30.049	29.974	36.3	34.6	33.4	40.2	158	143	74	71	ENE 2	ENE 2	10	1	—	
6	29.992	30.082	42.3	37.2	33.7	43.9	185	188	70	85	NE 2	ENE 2	5	10	—	
7	30.212	239	37.8	36.6	36.0	43.3	184	160	81	74	E 3	ENE 2	10	10	—	
8	234	235	41.6	37.0	35.3	42.0	214	202	82	92	E 1	E 2	10	5	—	
9	205	171	44.6	37.7	36.5	47.5	236	184	79	81	ESE 2	SE 2	8	3	—	
10	30.125	30.011	43.8	38.6	36.4	48.0	233	214	81	92	SE 2	SE 2	7	10	—	
11	29.921	29.842	43.3	41.8	37.0	47.2	247	260	88	99	SSE 1	SE 2	10	10	0.20	
12	813	884	50.9	49.1	41.5	59.1	327	328	88	94	SSW 1	SSW 1	5	10	0.30	
13	968	998	46.7	42.7	42.5	52.3	287	263	91	96	SE 1	SE 1	10	10	—	ga. p.
14	939	910	46.4	41.9	40.5	49.0	273	244	87	92	E 1	E 1	10	3	0.40	
15	29.900	29.973	43.4	41.7	40.5	49.2	261	257	93	97	NNE 2	E 2	10	10	0.10	ga. (mist) p.
16	30.003	30.060	42.6	42.1	40.5	44.3	266	261	97	97	N 1	N 1	10	10	0.50	(mist) a. and p. ga. and before.
17	123	167	44.3	40.8	39.5	47.5	268	233	92	92	N 3	NE 1	5	0	—	
18	202	132	38.1	40.9	37.3	43.3	212	238	92	94	NE 4	NNE 4	10	10	0.10	
19	30.121	30.060	37.7	35.6	34.5	41.3	143	172	63	83	N 6	N 5	10	10	0.10	
20	29.922	29.795	40.1	36.6	34.5	42.3	186	176	74	81	N 5	N 4	6	1	0.80	* showers a. and p.
21	726	705	40.7	39.1	33.5	45.4	204	187	80	79	N 5	NNW 2	9	9	—	* (sleet) a. and p.
22	29.757	937	40.1	39.7	38.5	43.3	214	204	86	84	NNW 3	NNW 2	10	7	0.30	
23	30.013	808	40.7	42.3	36.4	51.8	202	248	80	92	WSW 1	W 1	9	10	0.10	
24	29.954	879	40.3	47.6	41.0	54.4	249	281	71	86	N 1	E 1	6	7	—	
25	753	29.766	54.1	43.7	43.5	57.4	239	216	67	75	W 2	W 2	7	0	0.10	ga. p.
26	29.797	30.007	49.5	43.8	38.5	51.6	219	265	62	93	NW 3	NNW 1	6	10	0.20	
27	30.090	155	49.6	40.7	40.7	54.3	257	231	72	91	NE 1	E 1	7	3	—	
28	216	30.172	49.6	46.4	40.7	56.3	284	268	80	86	SW 1	ESE 1	3	5	—	
29	30.052	29.945	56.6	51.7	46.4	60.8	364	327	79	85	WSW 1	WSW 1	9	10	—	
30	29.801	29.533	51.9	48.5	45.5	57.2	370	297	96	89	SSW 1	S 2	10	10	0.20	
Means	30.015	30.002	43.9	40.5	37.8	47.9	235	222	81.0	86.3	2.3	2.1	8.2	6.9	0.760	

APRIL 1881.

DOUGLAS, ISLE OF MAN.

Height above Mean Sea Level, 137 feet. Long. 4° 29' W. Lat. 54° 10' N.

APRIL 1881.

Day.	Barometer at 32° and M. S. L.		Air Temperature.				Tension of Vapour.		Relative Humidity.		Wind, Direction and Force.		Cloud Amount.		Rain.	Remarks.
	9 a.m.	9 p.m.	9 a.m.	9 p.m.	Min.	Max.	9 a.m.	9 p.m.	9 a.m.	9 p.m.	9 a.m.	9 p.m.	9 a.m.	9 p.m.	9 a.m.	
1	ins.	ins.	38.0	37.9	34.0	48.8	176	178	77	78	E 4	E 4	2	3	ins.	
2	30.071	30.197	41.0	34.0	33.5	43.8	197	122	77	62	ENE 4	E 5	1	6	—	
3	233	192	36.0	37.0	31.3	41.2	135	149	63	68	ESE 5	E 5	1	0	—	
4	30.163	30.073	41.5	38.8	32.2	44.5	177	183	68	78	E 3	E 5	0	7	—	
5	29.982	29.927	37.0	37.6	33.0	44.0	165	186	75	82	E 4	E 4	3	0	—	
6	29.938	30.013	40.4	39.9	29.6	47.5	209	205	83	83	NE 3	ENE 5	3	2	—	
7	30.150	185	39.0	37.8	36.3	45.0	194	180	82	79	E 5	ESE 4	8	3	—	
8	176	136	38.7	42.5	35.5	48.4	179	211	77	78	E 4	E 6	2	8	—	
9	128	30.054	39.8	43.0	36.5	47.4	213	228	88	82	ESE 5	ESE 4	10	0	—	☁ ⁰ (mist) p.
10	30.006	29.829	42.0	44.5	38.2	49.0	214	238	81	81	E 4	E 5	3	4	0.025	☁ ⁰ (mist) ga. and p.
11	29.707	686	43.7	45.0	40.5	49.0	265	299	92	100	ENE 4	SE 3	10	10	0.310	☁ ⁰ p. ☁ ² 5p.
12	709	789	45.5	50.0	43.9	52.0	305	282	100	79	S 2	ESE 4	10	10	0.025	☁ ⁰ 6a.,—9a. ☁ ² Noon
13	844	872	47.7	48.5	45.2	54.8	297	285	90	83	E 4	Calm	0	8	9	☁ ⁰ (mist) ga.
14	829	832	50.2	45.7	45.1	53.3	278	303	77	99	ENE 3	Calm	0	8	10	☁ ⁰ p. ☁ ² n.
15	29.900	29.953	49.5	45.2	42.2	51.0	328	292	93	97	ESE 1	ENE 1	6	10	0.050	☁ ⁰ 10a. ☁ ² 9p.
16	30.013	30.032	45.6	43.4	42.6	52.0	288	249	94	88	ENE 2	NE 3	9	3	—	☁ ⁰ ga. and before.
17	084	089	50.0	46.6	43.0	57.0	284	235	79	74	E 4	NE 5	7	2	—	Squally ga.
18	155	160	47.7	42.5	42.5	50.0	221	188	67	70	NE 5	NE 5	0	0	—	Squally a. ☁ ⁰ 10a.
19	201	30.142	38.5	38.6	36.3	42.7	153	162	65	70	NE 6	ENE 3	8	10	—	☁ ⁰ showers p.
20	30.018	29.902	39.5	32.3	32.0	45.3	148	154	61	85	NNW 4	NNW 2	10	3	0.010	☁ ⁰ 6a.
21	29.853	29.761	41.8	41.4	28.0	46.0	175	185	67	71	NW 3	W 2	8	10	0.010	
22	29.836	30.020	48.5	42.9	38.6	49.8	203	232	59	85	ENE 3	NW 5	3	1	—	
23	30.031	29.917	46.2	44.8	37.6	48.3	227	204	73	89	W 4	NW 5	10	6	1.15	
24	30.024	860	48.7	48.0	43.3	50.8	272	276	80	83	W 3	WSW 5	10	6	0.30	
25	29.840	29.858	49.8	45.0	43.0	54.0	253	233	71	78	W 5	W 5	7	4	1.35	☁ ⁰ ☁ ² ☁ ² 4.30p. 9.30a. and 11.30p.
26	29.896	30.107	46.5	43.7	40.0	52.0	242	240	78	84	NW 6	WNW 3	4	10	—	Squally a. and p. ☁ ⁰ ☁ ² 1a. Squally till 6p.
27	30.109	166	48.5	45.0	42.7	54.3	272	251	80	84	NW 1	NNW 2	10	10	—	
28	225	30.174	50.7	48.4	44.0	54.3	249	336	67	98	SW 3	W 2	8	10	0.025	
29	30.040	29.915	50.2	46.7	45.8	54.2	343	310	95	97	SW 3	SSW 3	10	10	1.40	☁ ⁰ p.
30	29.795	29.486	47.0	45.0	43.6	47.7	323	280	100	94	SSE 2	SW 4	10	10	1.485	☁ ⁰ ☁ ² all day. ☁ ² 3p.—6p.
Means	29.997	29.976	44.3	42.7	38.7	49.3	233	231	78.6	82.6	3.6	3.6	6.3	6.0	1.685	

LLANDUDNO.

Height above Mean Sea Level, 88 feet. Long. 3° 50' W. Lat. 53° 21' N.


APRIL 1881.

Day.	Barometer at 32° and M.S.L.		Air Temperature.				Tension of Vapour.		Relative Humidity.		Wind, Direction and Force.		Cloud Amount.		Rain.	Remarks.
	9 a.m.	9 p.m.	9 a.m.	9 p.m.	Min.	Max.	9 a.m.	9 p.m.	9 a.m.	9 p.m.	9 a.m.	9 p.m.	9 a.m.	9 p.m.		
1	ins.	ins.	38.4	40.0	31.3	45.4	ins.	ins.	73	76	E 2	E 5	0	0	ins.	∞ a. and p. but very fine. Cold wind.
2	29.912	29.908	38.4	40.0	31.3	45.4	170	188	73	76	E 2	E 5	0	0	ins.	Squally. ∞. Dull and cold.
3	29.914	29.910	38.4	40.0	31.3	45.4	174	140	74	72	E 7	E 7	10	10	ins.	Squally a. ∞ p. Cold wind.
4	29.916	29.912	38.4	40.0	31.3	45.4	135	136	63	64	E 7	E 7	0	4	ins.	Bright a., dull p. Cold wind.
5	29.915	29.909	37.9	36.8	27.8	43.0	158	146	69	67	E 5	E 7	0	4	ins.	∞ p. Very fine, wind very cold.
6	29.910	29.909	37.5	37.2	31.7	43.0	149	163	66	74	ESE 5	E 5	4	0	ins.	∞ p. Very fine.
7	29.904	29.909	37.4	39.0	29.5	45.4	154	168	70	71	E 4	E 5	0	0	ins.	∞. Very fine.
8	29.914	29.910	39.6	38.0	30.3	47.4	173	167	71	72	E 4	E 4	4	0	ins.	∞ p. Very fine.
9	29.910	29.910	40.4	43.0	30.6	49.0	169	168	67	60	E 2	E 2	0	0	ins.	∞ p. Very fine, and milder.
10	29.908	29.907	43.8	45.3	34.3	54.3	206	212	71	71	E 2	E 1	2	0	ins.	∞ (mist) a. Very fine and warm.
11	29.908	29.908	49.5	50.5	38.0	59.3	219	240	62	66	SE 0.6	SE 1	0	10	ins.	Dull day.
12	29.908	29.908	49.5	50.5	38.0	59.3	219	240	62	66	SE 0.6	SE 1	0	10	ins.	Dull day.
13	29.908	29.908	49.5	50.5	38.0	59.3	219	240	62	66	SE 0.6	SE 1	0	10	ins.	Dull day.
14	29.908	29.908	49.5	50.5	38.0	59.3	219	240	62	66	SE 0.6	SE 1	0	10	ins.	Dull day.
15	29.908	29.908	49.5	50.5	38.0	59.3	219	240	62	66	SE 0.6	SE 1	0	10	ins.	Dull day.
16	29.908	29.908	49.5	50.5	38.0	59.3	219	240	62	66	SE 0.6	SE 1	0	10	ins.	Dull day.
17	29.908	29.908	49.5	50.5	38.0	59.3	219	240	62	66	SE 0.6	SE 1	0	10	ins.	Dull day.
18	29.908	29.908	49.5	50.5	38.0	59.3	219	240	62	66	SE 0.6	SE 1	0	10	ins.	Dull day.
19	29.908	29.908	49.5	50.5	38.0	59.3	219	240	62	66	SE 0.6	SE 1	0	10	ins.	Dull day.
20	29.908	29.908	49.5	50.5	38.0	59.3	219	240	62	66	SE 0.6	SE 1	0	10	ins.	Dull day.
21	29.908	29.908	49.5	50.5	38.0	59.3	219	240	62	66	SE 0.6	SE 1	0	10	ins.	Dull day.
22	29.908	29.908	49.5	50.5	38.0	59.3	219	240	62	66	SE 0.6	SE 1	0	10	ins.	Dull day.
23	29.908	29.908	49.5	50.5	38.0	59.3	219	240	62	66	SE 0.6	SE 1	0	10	ins.	Dull day.
24	29.908	29.908	49.5	50.5	38.0	59.3	219	240	62	66	SE 0.6	SE 1	0	10	ins.	Dull day.
25	29.908	29.908	49.5	50.5	38.0	59.3	219	240	62	66	SE 0.6	SE 1	0	10	ins.	Dull day.
26	29.908	29.908	49.5	50.5	38.0	59.3	219	240	62	66	SE 0.6	SE 1	0	10	ins.	Dull day.
27	29.908	29.908	49.5	50.5	38.0	59.3	219	240	62	66	SE 0.6	SE 1	0	10	ins.	Dull day.
28	29.908	29.908	49.5	50.5	38.0	59.3	219	240	62	66	SE 0.6	SE 1	0	10	ins.	Dull day.
29	29.908	29.908	49.5	50.5	38.0	59.3	219	240	62	66	SE 0.6	SE 1	0	10	ins.	Dull day.
30	29.908	29.908	49.5	50.5	38.0	59.3	219	240	62	66	SE 0.6	SE 1	0	10	ins.	Dull day.
Means	29.909	29.910	45.6	44.3	39.0	51.4	239	229	75.7	77.1	2.2	2.7	5.6	5.8	0.942	

BUXTON.

Height above Mean Sea Level, 987 feet. Long. 1° 54' W. Lat. 53° 14' N.

APRIL 1881.

1	29°884	29°978	35°1	32°3	29°6	44°2	*155	*165	75	91	E	3	E	4	6	3	—	 Coltsfoot in flower.
2	30°041	30°164	33°2	30°4	27°0	37°0	*172	*158	91	94	E	6	ENE	6	10	7	—	
3	*223	*231	31°9	27°2	27°0	38°3	*159	*142	88	96	ESE	6	E	4	5	2	—	
4	*211	30°116	31°7	31°1	25°5	37°7	*140	*115	78	66	SE	4	E	5	8	8	—	
5	30°001	29°965	31°0	31°9	28°0	41°6	*152	*139	84	76	SE	5	SE	2	7	5	—	
6	29°973	30°096	34°9	30°4	26°6	44°1	*152	*134	75	79	SE	2	SE	3	5	4	—	
7	30°196	*258	33°9	31°4	29°0	43°6	*176	*143	90	81	SE	5	SE	5	10	9	—	
8	*209	*193	40°1	35°6	30°0	50°1	*204	*196	82	95	SE	2	E	3	0	7	—	
9	*200	30°188	37°3	35°1	32°3	49°3	*207	*182	93	89	SE	3	SE	1	6	0	—	
10	30°120	29°995	36°9	37°9	30°0	52°2	*196	*210	90	92	SE	1	SE	3	8	1	—	
11	29°895	*821	42°9	47°0	33°2	53°7	*243	*288	88	90	SE	2	W	2	10	8	*150	
12	*856	*927	48°4	49°9	43°3	55°7	*302	*308	89	86	SW	3	SW	1	10	10	*070	
13	*953	*959	51°6	47°6	44°9	59°2	*338	*312	88	95	SW	2	E	2	9	8	—	
14	*848	*883	48°4	47°4	43°9	53°5	*279	*315	82	96	SE	2	SE	2	8	10	*720	
15	29°913	29°996	45°4	44°4	41°9	48°9	*292	*274	96	94	NW	2	NW	1	10	10	*620	
16	30°028	30°079	48°4	44°2	40°9	55°2	*290	*276	86	95	NW	1	NE	1	7	10	*045	
17	*115	*170	49°3	38°7	38°0	57°2	*298	*218	85	93	E	5	NE	2	6	0	—	
18	*158	*160	45°4	36°9	35°3	48°7	*214	*180	74	82	SE	2	E	5	4	2	—	
19	30°180	30°147	34°1	32°4	31°3	38°2	*155	*174	78	96	ENE	2	NE	2	10	5	—	
20	29°990	29°818	36°3	27°3	27°3	42°6	*149	*149	70	100	NE	2	SW	2	10	0	—	
21	*853	29°829	36°1	32°1	26°0	42°3	*157	*132	74	72	NNW	2	NW	1	8	2	—	
22	29°856	30°047	41°0	36°5	30°8	46°1	*230	*177	90	82	NE	2	NE	2	8	2	—	
23	30°094	29°931	40°6	44°7	28°0	45°9	*214	*277	85	93	NW	3	SW	2	8	7	*300	
24	30°047	*990	46°1	45°4	35°6	55°2	*250	*257	81	86	NW	2	W	4	7	10	*130	
25	29°889	29°903	46°9	41°4	40°8	52°6	*252	*233	79	90	NW	5	W	4	7	1	*120	
26	29°939	30°136	41°3	39°5	36°8	50°4	*225	*210	88	87	NW	2	SW	4	7	0	—	
27	30°169	*224	47°1	40°1	37°8	50°9	*254	*223	79	90	NW	1	NW	1	10	3	—	
28	*278	*250	50°6	47°7	31°3	57°9	*247	*261	67	79	NW	2	NW	1	4	7	—	
29	30°145	30°037	52°3	46°6	44°9	55°9	*329	*301	83	95	NW	2	NW	3	10	10	*200	
30	29°843	29°598	48°0	43°3	42°6	52°7	*309	*256	93	92	SW	2	SW	2	10	10	*175	
Means	30°037	30°036	41°6	38°5	34°0	48°6	*225	*214	83°4	88°4		2°7		2°7	7°6	5°4	1°030	

HILLINGTON, NORFOLK.

Height above Mean Sea Level, 88 feet. Long. 0° 33' E. Lat. 52° 48' N.

APRIL 1881.

Day.	Barometer at 32° and M. S. L.		Air Temperature.				Tension of Vapour.		Relative Humidity.		Wind, Direction and Force.		Cloud Amount.		Rain.	Remarks.
	9 a.m.	9 p.m.	9 a.m.	9 p.m.	Min.	Max.	9 a.m.	9 p.m.	9 a.m.	9 p.m.	9 a.m.	9 p.m.	9 a.m.	9 p.m.		
1	ins. 29.909	ins. 29.843	44.6	36.3	30.9	50.6	in. .214	in. .198	% 72	% 93	ESE 5	NE 5	1	0	ins. .002	— ² a. Very fine day, with cold wind.
2	29.937	30.077	40.2	34.9	34.3	45.3	.184	.140	74	69	E 6	NE 6	5	10	—	— ¹ (gale) n.
3	29.941	.153	36.0	30.2	30.0	42.2	.139	.110	65	66	NE 6	E 2	5	0	—	— ¹ (sleet) 4.15 p.
4	30.128	30.046	38.9	34.1	27.9	44.2	.175	.145	75	73	ENE 4	ENE 3	8	4	—	Sunny, but with bitter wind.
5	29.921	29.858	43.0	33.4	32.3	46.6	.174	.162	63	85	NE 5	E 3	3	1	—	Fine and sunny. Much cir. p.
6	29.879	29.908	43.6	33.5	31.3	47.5	.187	.157	65	82	E 5	E 2	2	0	.001	— a. Fine and sunny day.
7	30.071	30.138	39.9	35.9	32.8	46.6	.189	.154	77	73	E 5	E 3	10	10	—	—
8	.226	.134	48.0	35.0	30.8	52.0	.212	.184	60	90	SE 5	E 2	0	0	—	— a. Fine day. \overline{D}^0 9p.
9	.144	30.117	47.2	33.1	31.1	52.4	.244	.180	76	96	SE 2	E 1	5	1	.002	— a. Fine day. \overline{D}^2 9p.
10	30.077	29.951	48.5	38.0	31.0	55.1	.243	.207	71	88	SE 1	SE 3	10	1	—	— early a.
11	29.862	.816	56.4	50.6	36.2	65.2	.353	.366	78	99	SE 2	SSW 1	8	10	.112	—
12	.872	.919	51.1	51.2	46.9	54.9	.355	.366	94	98	SW 0.5	S 0.5	10	10	.200	—
13	.960	.918	53.5	47.0	44.4	60.6	.352	.321	86	99	S 1	E 4	10	10	—	—
14	.859	.856	52.4	49.1	45.4	61.5	.318	.333	81	96	SE 2	SE 0.5	8	8	.351	Much cir. 10a. \overline{D} 9p.
15	29.861	29.935	49.3	48.0	46.8	52.6	.352	.328	100	98	SW 0.5	SSE 1	10	10	.120	— ⁰ (mist) ga. and p. Wind backed.
16	30.016	30.018	52.3	44.8	42.3	58.6	.334	.283	85	96	SSW 1	NE 0.5	10	1	.005	\overline{D}^2 9p.
17	.076	.051	45.9	43.4	37.1	62.2	.284	.241	93	86	NE 1	NE 3	8	0	—	\overline{D}^2 ga. Fine and sunny.
18	.075	30.001	50.1	38.8	38.4	51.4	.272	.200	75	85	NE 4	NE 5	3	10	—	Very fine and sunny.
19	29.036	29.994	38.9	36.5	36.2	41.7	.160	.166	69	77	NE 4	NNE 4	10	3	.036	* (sleet) 0.30p. and 4.30p.
20	29.870	.770	39.9	34.3	32.2	45.1	.193	.168	79	84	NNE 4	N 3	9	9	.030	* 7a. * (sleet) 1p. and 3p.
21	.726	.733	37.5	38.9	31.8	44.3	.204	.196	92	84	N 3	N 0.5	10	6	.002	* 8p. and 9p.
22	29.743	.950	42.4	37.9	35.1	45.4	.220	.204	82	90	NW 1	N 0.5	10	2	.037	* before ga. * (sleet) 9.30a., 12.30p., and 4.30p.
23	30.053	.837	43.5	42.8	34.2	50.5	.208	.268	74	98	NW 1	W 1	7	10	.118	—
24	29.978	.959	48.8	48.9	39.8	55.7	.271	.272	78	79	NNE 2	WSW 0.5	6	10	.003	—
25	.837	29.851	52.3	46.4	45.2	58.9	.329	.253	83	81	W 2	W 3	10	10	.048	—
26	29.865	30.022	47.7	44.1	39.8	53.8	.263	.259	80	89	W 3	N 2	6	5	.040	T 10.30a. Δ 11a.
27	30.176	.143	49.1	42.7	39.4	56.4	.270	.250	78	91	NW 1	N 0.5	6	3	—	Fine.
28	.234	30.196	53.0	48.4	34.1	59.4	.251	.274	63	81	E 1	SW 1	2	6	.018	Fine and sunny.
29	30.086	29.989	54.4	51.1	44.0	61.9	.285	.333	92	86	SW 2	SW 1	10	10	.017	—
30	29.850	29.573	53.4	50.9	48.1	62.6	.356	.339	87	91	SW 2	SW 4	9	10	.077	—
Means	29.982	29.961	46.8	41.4	36.8	52.9	.256	.235	78.3	86.8	2.7	2.2	7.0	5.5	1.219	

OBSERVATIONS AT STATIONS OF THE SECOND ORDER.

CHURCHSTOKE.

Height above Mean Sea Level, 538 feet. Long. 3° 5' W. Lat. 52° 31' N.

APRIL 1881.

Day.	Barometer at 32° and M. S. L.		Air Temperature.				Tension of Vapour.		Relative Humidity.		Wind, Direction and Force.		Cloud Amount.		Rain.	Remarks.
	9 a.m.	9 p.m.	9 a.m.	9 p.m.	Min.	Max.	9 a.m.	9 p.m.	9 a.m.	9 p.m.	9 a.m.	9 p.m.	9 a.m.	9 p.m.	9 a.m.	
1	ins.	ins.	34°0	35°3	28°0	50°0	ins.	ins.	79	81	NE 4	NE 5	8	6	ins.	
2	29°978	29°901	34°0	35°3	28°0	50°0	156	168	79	81	NE 4	ENE 8	8	10	—	Bitterly cold.
3	29°974	30°124	37°5	31°3	30°7	43°9	158	143	71	81	NE 4	ENE 8	8	0	—	a. Bright but cold
4	30°107	30°164	34°9	29°9	29°0	41°9	165	139	80	84	NE 8	E 2	8	0	—	Bright with ∞
5	30°114	30°052	36°9	34°1	24°4	43°6	164	136	75	70	NE 2	ENE 4	4	10	—	
6	29°925	29°915	37°8	31°9	29°5	47°2	148	133	65	73	NE 2	NE 2	6	2	—	
7	29°910	30°023	34°3	33°9	27°7	48°5	148	156	75	79	NE 2	NE 2	8	2	—	
8	30°114	30°188	38°8	32°9	28°8	46°7	170	146	73	78	ESE 2	ESE 1	2	3	—	
9	155	139	39°9	37°8	26°3	53°3	172	183	69	81	E 2	ESE 1	0	0	—	
10	125	30°093	40°6	42°8	31°1	54°2	196	205	78	75	NE 1	SE 1	9	9	—	Dull a. Bright p.
11	30°044	29°838	42°6	51°7	33°6	56°6	199	262	73	69	E 2	SE 2	10	10	0.030	
12	29°772	787	44°9	48°7	43°1	55°9	298	275	100	80	SE 1	SW 4	10	10	289	
13	792	871	50°5	51°9	45°4	58°5	344	316	94	82	SSW 1	SW 2	10	10	—	Dull and mild.
14	876	881	54°3	53°8	46°6	64°4	338	281	78	68	SE 1	SE 2	8	10	220	Bright and hot.
15	824	871	47°4	43°3	42°4	54°1	309	271	95	97	ESE 1	W 1	10	5	—	a. D ² p.
16	29°916	29°988	48°0	47°9	39°1	57°1	286	304	86	92	WSW 1	WSW 1	10	10	—	a.
17	30°020	30°034	44°6	49°1	42°0	59°6	273	305	93	88	NE 1	NE 1	10	8	—	(mist) a.
18	077	038	48°7	50°3	40°1	58°5	275	289	80	80	NE 1	NE 2	5	1	—	a. Bright. Cold win l.
19	090	108	49°1	38°8	36°8	55°9	196	187	57	80	E 2	NE 3	2	10	—	Bright. Cold wind.
20	130	30°121	36°4	35°4	34°6	40°4	151	149	71	72	NE 2	NE 2	10	10	—	Dull and very cold.
21	30°002	29°900	37°1	34°3	32°4	41°8	165	151	74	76	NE 2	NE 1	8	5	—	
22	29°874	29°818	33°9	37°3	26°5	50°0	162	176	83	79	NW 1	NW 1	8	10	—	* n. and a.
23	29°819	30°043	43°1	34°3	33°2	48°9	213	160	76	81	NW 1	WNW 1	9	10	—	
24	30°103	003	46°9	42°7	25°7	51°0	218	227	69	83	WNW 2	W 2	5	6	0.030	a.
25	30°071	30°034	48°1	47°9	41°6	57°3	240	263	72	79	NW 1	NW 4	9	10	120	Cold.
26	29°917	29°059	49°2	44°2	43°4	56°2	306	230	89	79	WNW 2	NW 2	10	5	176	
27	29°970	30°159	44°7	41°7	39°5	53°5	238	214	81	82	WSW 2	NW 1	10	3	—	
28	30°177	186	45°7	45°6	39°1	51°1	231	247	77	81	WSW 2	Calm 0	10	10	0.016	
29	268	30°235	49°8	51°1	38°1	60°5	243	316	60	84	SW 1	Calm 0	5	10	—	Bright and hot.
30	30°125	29°998	53°4	49°3	48°6	55°8	316	311	77	89	SW 3	Calm 0	10	8	—	
Means	29°796	29°626	50°3	44°3	43°8	54°5	313	244	86	84	WSW 2	W 4	10	3	0.080	

GELDESTON.

Height above Mean Sea Level, 37 feet. Long. 1° 31' E. Lat. 52° 28' N.

APRIL 1881.

1	29°898	29°802	42°5	39°4	35°2	46°1	200	218	74	91	E	4	ENE	4	1	0	—	Brilliant day. D^0 gp.
2	29°885	30°038	41°3	37°1	36°7	43°8	181	150	70	68	ENE	6	NE	6	3	10	—	reaching force 8.
3	30°111	113	36°9	33°1	33°0	39°4	135	124	61	65	ENE	6	ENE	5	9	0	—	Very gusty 6a.
4	30°107	30°031	39°3	36°9	34°9	42°9	149	166	62	76	E	5	ENE	5	0	1	—	[both sides of sun], ga. D^0 rop.
5	29°897	29°828	40°0	37°7	35°0	43°4	153	190	62	83	E	6	NE	4	8	4	—	Brilliant O^2 with Parhelia (on Brilliant day).
6	29°850	29°955	41°9	35°7	35°2	44°4	172	149	65	71	E	5	ENE	4	3	0	—	D^0 2.20p. Very beautiful cir. p
7	30°095	30°127	39°9	37°1	35°1	43°9	189	166	76	75	ENE	5	ENE	3	10	9	—	D^0 10p.
8	136	116	44°8	41°0	33°1	46°4	201	211	68	83	ENE	4	ENE	3	1	0	—	D^0 10p.
9	127	30°100	42°9	37°1	36°8	47°3	209	199	76	90	F	3	NE	1	10	2	—	ga. Fine p.
10	30°073	29°952	45°0	44°5	33°9	49°6	231	240	77	82	E	2	E	1	10	10	—	D^0 10p.
11	29°883	860	52°9	49°3	40°3	59°6	299	344	74	98	ESE	1	SSE	1	3	10	0.040	D^0 10p.
12	905	952	51°0	48°0	44°7	53°5	318	330	85	99	SW	2	SSE	2	10	10	130	D^0 10p.
13	983	925	51°8	47°4	44°2	55°9	326	296	85	91	SE	2	E	2	10	9	—	D^0 10p.
14	871	878	53°3	48°0	46°0	57°7	281	312	69	94	SE	3	SE	2	7	10	240	D^0 10p.
15	29°904	29°977	48°5	43°0	42°2	49°9	328	275	96	90	S	1	ESE	1	10	1	0.010	D^0 10p.
16	30°015	30°023	53°4	45°1	37°9	57°8	304	276	74	92	S	1	E	1	1	3	—	very early a. D^0 10p.
17	048	30°038	54°0	47°9	39°0	59°9	306	229	73	69	NNE	2	ENE	3	5	0	—	very early a. D^0 10p. Mare's tails a.
18	30°037	29°991	51°0	38°9	38°2	53°3	249	200	67	85	NE	4	NNE	5	5	10	—	D^2 before ga. D^0 10p. [D ² gp.
19	29°997	973	39°0	38°1	37°0	41°4	166	172	71	74	NNE	5	NE	4	10	10	0.020	D^0 10p.
20	839	747	40°8	32°1	31°3	43°9	182	159	71	87	NNE	3	NNW	1	10	1	0.050	Squally early a. Small Δ^0 ga. and p.
21	097	731	35°3	38°1	28°9	43°8	199	200	97	87	NNE	1	NNW	1	10	10	120	Δ^0 after 5p. Squally.
22	29°720	908	43°9	38°1	35°9	46°0	206	191	72	83	NW	3	NNW	1	2	10	0.070	Δ^0 10p.
23	30°037	29°882	43°8	43°8	35°9	49°5	206	246	72	86	NNW	2	SW	1	10	10	0.080	Wind S., lower clouds from W. 6p.
24	29°950	30°006	46°1	45°1	40°9	54°3	266	252	86	84	NNW	3	S	2	10	9	—	D^0 10p.
25	853	29°861	53°2	45°1	44°8	58°8	325	213	80	71	WSW	4	WSW	1	10	10	0.060	Roll-cum. N. to S. 3p. Gusty. D^0 gp.
26	29°862	30°031	47°9	40°0	38°1	53°1	241	217	73	88	WSW	4	W	1	8	0	0.060	Δ^0 T ⁰ a. D^2 gp.
27	30°126	132	48°1	40°9	36°1	51°9	264	236	79	93	W	2	E	1	8	1	0.020	ga. Δ^0 ● ⁰ p. Coloured O ⁰ gp.
28	249	246	48°1	44°9	29°9	53°8	231	249	68	85	E	1	S	1	1	10	—	D^2 ga. [D ² gp.
29	30°122	30°020	52°9	52°0	43°9	61°8	320	296	80	76	W	2	W	1	10	10	0.060	Coloured O^0 , 22° ⁰ , 6p.
30	29°909	29°618	55°0	50°1	48°7	60°7	344	308	80	85	SW	3	SSE	2	9	10	130	
Means	29°973	29°962	46°2	41°9	37°7	50°5	239	227	74°8	83°7	3°2	2°3	6°8	6°0	1°090			

APRIL 1881.

CHELTENHAM.

Height above Mean Sea Level, 184 feet. Long. 2° 3' W. Lat. 51° 54' N.

APRIL 1881.

Day.	Barometer at 32° and M. S. L.		Air Temperature.				Tension of Vapour.		Relative Humidity.		Wind, Direction and Force.		Cloud Amount.		Rain.	Remarks.	
	9 a.m.	9 p.m.	9 a.m.	9 p.m.	Min.	Max.	9 a.m.	9 p.m.	9 a.m.	9 p.m.	9 a.m.	9 p.m.	9 a.m.	9 p.m.	9 a.m.		
1	ins.	ins.	41°5	37°1	31°2	53°5	in.	in.	%	%					ins.	Very fine and bright.	
2	29°840	29°802	42°3	35°5	34°8	48°6	187	185	73	84	NE	1	NE	1	3		2
3	29°865	30°011	42°3	35°5	34°8	48°6	191	146	72	69	E	3	NE	6	3	4	Fine and bright. 2 at night.
4	30°057	30°072	36°9	31°3	31°2	45°0	125	112	57	64	NE	6	NE	4	3	0	
5	30°039	29°958	40°8	36°1	28°0	49°0	216	152	85	72	E	5	NE	4	3	1	Squally a. and p.
6	29°840	819	42°0	34°1	33°0	51°5	165	156	63	78	E	6	E	3	5	0	
7	29°827	29°932	42°3	35°1	30°0	52°5	178	157	67	76	E	3	NE	1	4	1	Very fine.
8	30°041	30°111	40°0	34°2	32°2	51°0	166	160	67	80	E	3	NE	2	7	1	
9	102	082	42°5	42°6	30°1	56°2	194	192	73	71	NE	2	E	1	2	4	Very fine, dry weather, soil parched up, seeds germinate with great difficulty, no progress in vegetation.
10	065	30°047	42°6	43°9	34°4	55°8	218	224	80	77	NW	1	SE	1	7	0	
11	30°020	29°849	48°0	52°0	31°0	58°3	223	283	67	73	SE	1	SE	2	7	5	0.020
12	29°771	840	50°1	49°8	45°0	59°2	349	315	96	88	SE	1	SW	1	9	10	530
13	832	873	52°7	53°2	47°0	58°3	307	345	92	85	S	2	SE	3	10	9	A very fine U gp.
14	868	845	57°0	53°8	47°4	64°1	343	308	73	74	SE	1	SE	2	8	6	
15	786	844	51°2	50°6	45°2	59°6	334	329	86	90	SE	1	S	1	10	10	Beautifully fine.
16	913	945	47°8	40°5	40°0	60°0	305	204	92	82	SW	1	SW	1	10	0	
17	29°997	973	48°0	51°4	33°0	59°2	307	291	92	78	SE	1	E	1	10	1	ga. Very fine.
18	30°027	29°970	50°8	52°8	34°7	62°0	289	304	78	76	N	1	E	2	5	0	
19	006	30°010	55°0	41°0	38°0	59°2	249	182	58	71	NE	2	NE	4	3	4	(mist) p. Very fine.
20	30°046	30°033	35°9	39°0	37°0	41°0	170	186	72	79	NE	5	NE	5	10	10	
21	29°931	29°843	41°2	34°9	33°8	42°9	181	201	70	99	N	3	N	3	8	10	Gloomy all day. Bitterly cold.
22	825	782	40°5	37°0	20°6	45°3	183	179	72	81	NW	3	NW	1	6	8	
23	29°784	977	42°8	40°8	26°0	49°1	197	195	71	77	NW	1	NE	1	8	10	[swallows seen.
24	30°098	29°948	44°9	44°6	22°8	54°4	202	271	68	92	W	1	NW	1	5	2	
25	30°046	30°025	49°8	48°6	41°6	58°4	255	293	71	86	NW	3	W	1	8	10	Fine and clear.
26	29°900	29°943	53°4	51°4	46°6	57°5	351	247	86	65	SW	2	NW	2	10	10	
27	29°947	30°145	49°0	41°0	40°0	55°5	252	224	72	87	W	4	NW	1	7	3	T
28	30°175	154	47°8	47°0	36°0	55°0	250	289	78	90	W	2	NW	1	10	10	
29	264	231	51°8	53°4	35°3	61°0	268	306	70	75	W	1	W	2	8	9	(mist) ga. Very fine. T.
30	30°151	30°037	53°8	51°2	47°3	56°3	330	328	79	87	W	2	SW	1	8	10	
30	29°813	29°632	54°8	46°8	46°0	60°4	319	285	74	80	S	2	S	1	6	0	0.050
Means	29°962	29°958	46°7	43°7	36°0	54°7	245	235	75°1	79°8	2°3		2°0	6°8	5°0	0°870	

OBSERVATIONS AT STATIONS OF THE SECOND ORDER.

MARLBOROUGH.

Height above Mean Sea Level, 471 feet. Long. 1° 43' W. Lat. 51° 25' N.

APRIL 1881.

Day.	Barometer at 32° and M. S. L.		Air Temperature.				Tension of Vapour.		Relative Humidity.		Wind, Direction and Force.		Cloud Amount.		Rain.	Remarks.
	9 a.m.	9 p.m.	9 a.m.	9 p.m.	Min.	Max.	9 a.m.	9 p.m.	9 a.m.	9 p.m.	9 a.m.	9 p.m.	9 a.m.	9 p.m.	9 a.m.	
1	ins.	ins.	37.7	39.7	29.4	54.0	1.79	1.70	71	69	ENE 1	E 2	0	6	ins.	
2	29.829	29.736	37.7	39.7	29.4	54.0	1.79	1.70	71	69	ENE 1	E 2	0	6	ins.	
3	29.844	29.966	40.7	34.4	34.4	49.7	1.82	1.41	71	71	E 3	E 3	1	0	—	
4	30.029	30.049	35.7	32.1	28.4	45.8	1.34	0.94	64	52	E 3	E 3	1	0	—	
5	30.001	29.936	38.1	35.1	27.3	49.6	1.25	1.36	55	66	E 2	E 2	1	0	—	
6	29.805	29.805	36.8	35.9	30.6	50.8	1.61	1.34	73	64	E 3	E 1	4	0	0.010	○ *
7	29.801	29.898	39.5	37.7	32.3	50.6	1.72	1.42	71	63	E 2	E 2	6	9	—	
8	30.009	30.084	38.1	35.8	29.5	51.8	1.70	1.56	74	73	E 3	E 1	10	4	—	
9	1.02	0.82	37.4	42.5	28.4	54.3	1.79	1.84	80	68	E 1	E 1	7	8	—	
10	0.81	30.092	41.4	41.6	36.1	54.4	2.06	2.04	80	78	E 1	E 1	10	0	—	
11	30.028	29.809	45.6	52.4	30.0	58.1	2.15	2.48	71	64	E 1	E 1	5	10	0.090	
12	29.812	29.877	46.8	47.7	41.4	56.7	2.16	2.09	98	91	SE 1	Calm	10	9	3.320	
13	29.880	29.923	51.0	49.7	46.2	57.1	2.345	2.328	92	92	Calm	Calm	10	5	—	
14	29.894	29.858	54.3	51.7	45.3	62.9	2.335	2.277	80	73	Calm	E 1	9	4	0.010	
15	29.803	29.779	50.7	46.5	46.5	50.9	2.335	2.295	91	94	Calm	Calm	10	4	—	
16	29.932	29.973	45.5	45.2	42.7	58.1	2.290	2.243	96	81	Calm	Calm	10	0	—	
17	29.997	30.002	50.7	48.0	35.0	59.9	2.297	2.272	81	82	Calm	Calm	7	5	—	
18	30.027	29.980	48.1	52.3	39.2	62.1	2.75	2.297	82	76	E 1	E 1	7	0	—	
19	29.968	29.990	51.5	37.4	37.4	58.9	2.31	1.85	61	83	NE 1	E 2	7	3	—	
20	29.932	30.021	37.4	36.8	36.1	39.7	1.55	1.47	70	68	NE 3	NE 3	10	8	—	
21	29.936	29.844	36.8	33.4	33.4	42.3	1.58	1.63	73	79	NE 1	Calm	10	10	—	
22	29.829	29.817	37.1	37.7	28.2	46.3	1.60	1.62	73	71	Calm	Calm	8	10	—	
23	29.785	29.83	41.4	40.5	33.7	51.1	1.68	1.80	64	71	Calm	NE 1	2	10	—	
24	30.106	29.975	46.5	43.7	28.9	56.9	2.04	2.00	65	91	Calm	Calm	0	10	0.060	
25	30.039	30.087	48.7	46.0	39.5	57.9	2.51	2.71	73	88	N 2	NW 2	8	5	0.010	
26	29.958	29.969	50.7	45.5	45.5	57.1	2.349	2.250	94	83	W 2	W 1	10	10	0.060	
27	29.964	30.148	49.0	44.0	36.1	54.1	2.67	2.25	77	78	NW 2	Calm	9	1	2.00	▲ T
28	30.172	29.955	46.5	45.7	37.5	53.3	2.51	2.59	80	85	W 1	Calm	10	10	—	
29	29.954	29.968	50.0	49.9	42.8	61.8	2.69	2.67	67	76	Calm	Calm	1	10	—	
30	30.182	30.068	50.6	49.5	49.0	60.3	2.39	2.08	90	88	W 1	W 1	10	10	0.020	
Means	29.864	29.675	54.7	44.6	44.6	58.9	2.296	2.207	69	91	SW 1	W 1	4	0	0.090	

STRATHFIELD TURGISS.

Height above Mean Sea Level, 195 feet. Long. 1° 0' W. Lat. 51° 20' N.

APRIL 1881.

1	29.812	29.729	44.0	43.4	30.4	54.8	1.93	1.79	66	64	NE 3	NE 3	0	3	—	Squally
2	29.814	29.961	45.0	36.7	30.2	50.8	1.90	1.46	64	68	NE 3-4	NE 5-4	1	7	—	Squally a. and p.
3	30.024	30.033	38.7	32.6	31.8	46.8	1.28	1.16	55	63	E 4-3	NE 4-3	0	0	—	Squally a. and p.
4	30.013	29.935	40.7	35.7	28.5	48.6	1.46	1.54	58	74	E 4-5	NE 4	0	2	—	Squally a. and p.
5	29.812	29.758	40.6	39.8	31.9	50.8	1.68	1.58	66	64	E 4-3	E 3	7	6	—	○ ga. Squally a. and p.
6	29.786	29.886	42.2	37.4	34.2	51.1	1.77	1.52	67	68	E 4	E 2	6	5	—	Squally a. and p. 9p.
7	30.015	30.065	41.9	38.4	31.2	51.4	1.85	1.51	71	65	NE 3	E 3-2	10	0	—	○ ga. Squally a.
8	0.83	0.73	42.9	42.9	29.4	51.8	2.16	1.95	79	77	NE 2	E 2	6	10	—	9p.
9	0.71	30.087	48.7	41.6	38.2	56.8	2.30	2.01	67	77	NE 2	NE 2	10	0	—	9p.
10	30.043	29.906	47.6	49.6	26.5	59.8	2.07	2.49	63	70	E 2	S 1	0	8	0.013	9p.
11	29.832	29.881	52.0	50.2	37.2	59.0	2.353	2.317	91	88	SE 0-1	SW 2	10	8	3.313	9p.
12	29.895	29.929	51.3	49.4	47.0	58.8	2.355	2.327	94	93	SW 2	SW 1	10	7	—	
13	29.903	29.859	59.8	52.8	43.4	65.4	2.373	2.333	60	83	S 2	SE 2	10	8	—	
14	29.799	29.879	55.0	46.7	44.5	59.1	2.342	2.278	79	88	E 0-1	SE 1	9	5	0.025	
15	29.927	29.967	50.3	49.0	43.2	62.6	2.304	2.284	83	82	SW 2	W 1	10	0	—	
16	30.000	30.005	50.3	47.3	35.6	61.5	2.285	2.256	79	79	W 2	SE 1	10	0	—	9p.
17	30.021	29.971	56.3	52.9	38.5	65.4	2.296	2.270	66	68	E 3	E 1	3	0	—	9p.
18	29.967	29.977	57.4	38.6	38.5	64.5	2.256	1.96	54	84	E 3	NE 2	5	0	—	9p.
19	30.011	29.997	38.9	38.7	36.6	42.8	1.56	1.62	67	70	E 3-5	NE 3	10	10	—	Squally a. and p.
20	29.939	29.829	40.7	36.3	34.5	47.8	1.65	1.78	65	84	N 3	N 1	10	8	—	* p.
21	29.816	29.804	39.4	38.3	26.2	48.6	1.68	1.66	70	72	N 1	NW 2	10	10	—	
22	29.782	29.964	47.2	41.8	32.3	55.8	1.98	1.90	61	73	NE 1	NE 1	5	10	—	
23	30.104	29.949	47.7	45.8	34.2	57.7	2.203	2.245	62	80	NW 2	SW 2	0	9	0.013	
24	30.043	30.083	49.1	47.4	40.6	61.7	2.38	2.44	69	76	N 3	W 1	8	2	—	
25	29.953	29.962	54.1	49.0	45.2	61.8	2.355	2.258	85	74	SW 3	W 3-4	10	10	0.014	
26	29.965	30.137	47.2	41.0	37.5	57.8	2.66	2.08	83	80	W 3	NW 1	8	0	0.077	Squally p.
27	30.199	29.952	50.3	44.1	36.9	56.1	2.54	2.44	70	84	W 2	W 1	10	5	—	T about noon. Squalls ▲ T p.
28	29.76	29.961	51.0	49.4	33.2	61.2	2.71	2.75	73	78	W 1	W 1	0	9	—	
29	30.188	30.080	51.7	50.1	46.6	58.4	2.44	2.335	89	93	SW 2	SW 1	10	10	0.034	
30	29.891	29.672	58.1	47.6	47.5	64.2	2.306	2.288	64	88	SW 3	SW 2	4	1	0.043	
Means	29.962	29.960	48.0	43.8	36.4	56.5	2.242	2.225	70.7	76.7	2.5	2.9	6.4	5.1	0.532	

APRIL 1881.

RAMSGATE.

Height above Mean Sea Level, 105 feet. Long. 1° 25' E. Lat. 51° 20' N.

APRIL 1881.

Day.	Barometer at 32° and M. S. L.		Air Temperature.				Tension of Vapour.		Relative Humidity.		Wind, Direction and Force.		Cloud Amount.		Rain.	Remarks.		
	9 a.m.	9 p.m.	9 a.m.	9 p.m.	Min.	Max.	9 a.m.	9 p.m.	9 a.m.	9 p.m.	9 a.m.	9 p.m.	9 a.m.	9 p.m.	9 a.m.			
1	ins.	ins.	43.0	45.1	39.1	47.4	in.	in.	%	%	E	4	NE	4	1	10	ins.	Fine but cold.
2	29.863	29.604	43.0	45.1	39.1	47.4	1.257	1.298	83	99	E	4	NE	4	1	10	—	Squally a. and p., but bright.
3	29.781	29.928	42.0	39.8	36.1	45.7	1.234	1.201	89	83	E	6	E	7	10	10	—	Squally a. and p., but bright.
4	30.009	30.022	38.0	38.3	35.0	45.7	1.144	1.159	63	69	E	6	E	7	3	2	—	Squally a. and p., but bright.
5	30.026	29.930	39.2	40.6	34.7	43.4	1.155	1.201	66	80	E	6	E	7	1	0	—	Squally a. and p., but bright.
6	29.801	29.747	41.0	43.0	37.1	45.0	1.107	1.218	77	79	E	5	E	4	8	10	—	Squally a. and p., but bright.
7	29.785	29.897	42.5	40.1	39.2	45.8	1.205	1.227	76	92	E	3	NE	4	8	7	—	Squally p. Bright day.
8	29.926	30.027	39.1	40.1	38.2	45.4	1.201	1.215	85	87	E	4	E	3	1	0	—	Bright day.
9	30.075	30.077	42.1	43.0	39.5	46.4	1.225	1.234	85	84	E	2	E	2	2	8	—	
10	30.099	30.086	45.0	43.2	40.3	46.8	1.283	1.233	94	84	E	2	E	1	2	10	—	
11	30.023	29.951	46.1	44.3	42.3	49.8	1.286	1.275	92	95	E	1	Calm	0	5	0	0.030	
12	29.875	29.874	52.8	46.0	43.5	58.8	1.351	1.292	87	94	SE	1	S	2	7	2	0.070	
13	29.972	29.976	48.5	46.5	44.0	53.7	1.339	1.315	99	99	S	2	Calm	0	10	10	0.040	
14	29.803	29.858	50.5	50.1	46.0	55.4	1.316	1.311	87	86	E	1	E	2	8	10	0.020	Fine.
15	29.865	29.856	48.5	47.6	46.1	54.7	1.336	1.323	99	98	SE	2	SE	1	10	10	0.160	
16	29.960	29.911	50.5	44.5	43.2	54.7	1.297	1.280	81	98	SW	1	Calm	0	7	0	0.010	Fine day.
17	30.038	30.030	49.1	46.5	39.5	54.7	1.339	1.299	97	96	SE	1	E	1	9	7	—	Fine and bright.
18	29.947	30.050	53.7	48.2	43.5	57.4	1.286	1.303	70	91	E	1	E	3	0	0	—	Fine and bright.
19	30.051	29.926	49.5	40.0	39.5	51.5	1.293	1.236	83	96	NE	3	E	5	10	10	—	Squally p.
20	29.951	29.854	39.8	39.8	39.1	42.3	1.187	1.158	77	64	E	5	E	5	10	10	0.020	Squally a. and p. ☄ ▲ ●
21	29.854	29.743	42.6	36.9	36.5	46.2	1.260	1.170	95	78	N	3	N	3	10	10	0.030	Squally 9p.
22	29.735	29.742	40.2	38.1	33.0	47.4	1.207	1.208	84	90	NW	2	NW	1	4	10	—	
23	29.772	29.923	44.8	39.2	36.9	52.2	1.203	1.235	68	98	NW	1	NW	3	10	10	0.020	
24	30.104	29.954	42.3	43.2	36.2	47.3	1.221	1.279	83	100	NW	2	NW	2	5	10	1.170	
25	29.975	30.080	45.0	46.0	43.2	56.4	1.283	1.281	94	92	N	1	SW	1	10	10	—	
26	29.931	29.916	52.3	49.1	43.8	57.2	1.349	1.279	89	81	SW	2	SW	2	10	10	0.020	
27	29.952	30.090	46.3	41.0	40.0	54.2	1.278	1.252	90	98	SW	1	SW	2	10	0	1.150	
28	30.103	29.150	47.5	47.2	38.0	56.2	1.280	1.279	87	87	W	1	S	1	5	10	0.010	
29	29.777	29.230	50.2	44.0	38.1	54.4	1.301	1.261	83	90	N	1	SW	1	4	10	0.010	
30	30.223	30.092	48.0	50.0	42.2	57.2	1.333	1.343	99	95	SW	1	SW	1	10	10	1.140	
31	29.953	29.670	49.2	50.4	46.9	60.1	1.338	1.361	97	98	S	2	SW	1	10	10	0.080	5a. ☄ 7.30a.
Means	29.969	29.942	45.6	43.7	40.0	51.1	1.266	1.258	85.6	89.4	2.4		2.5		6.7	7.2	0.980	

ST. LEONARDS.

Height above Mean Sea Level, 116 feet. Long. 0° 33' E. Lat. 50° 51' N.
APRIL 1881.

Day.	Barometer at 32" and M. S. L.		Air Temperature.				Tension of Vapour.		Relative Humidity.		Wind, Direction and Force.		Cloud Amount.		Rain.	Remarks.
	9 a.m.	9 p.m.	9 a.m.	9 p.m.	Min.	Max.	9 a.m.	9 p.m.	9 a.m.	9 p.m.	9 a.m.	9 p.m.	9 a.m.	9 p.m.		
1	ins.	ins.	45°6	45°0	35°6	49°4	ins.	ins.	73	74	E 5	NE 5	2	10	ins.	(force 6) at times.
2	734	887	43°3	38°9	38°9	46°9	225	198	80	85	ENE 6	NE 8	10	7	—	2 (gale) p.
3	955	962	41°3	36°0	34°8	44°8	168	160	65	75	ENE 7	NE 7	3	0	—	2 (gale) n. and all day.
4	977	891	41°4	38°7	32°7	47°0	173	186	66	80	ENE 7	NE 6	1	1	—	2 (gale) n. and most of day. Day [bright. U ² at night, n. and till noon.
5	745	713	42°8	42°1	35°1	46°9	206	208	75	78	E 6	NNE 4	5	10	0.33	in past n. O ² U ² .
6	741	29°849	43°0	38°0	38°0	51°8	215	206	78	90	NE 4	NE 6	9	2	—	
7	29°957	30°025	44°9	38°0	37°5	50°0	198	197	66	86	ENE 7	NE 6	8	3	—	
8	30°039	30°045	45°4	43°8	37°1	50°9	222	239	74	83	ENE 4	NNE 2	10	8	—	
9	30°027	30°074	52°0	44°7	41°7	53°9	276	236	70	80	NE 3	NNE 3	5	10	—	
10	30°027	29°926	51°0	49°5	41°7	55°3	263	292	70	83	E 3	NE 2	4	10	—	
11	29°867	938	50°6	46°0	45°5	53°0	321	301	87	97	SE 1	SW 3	9	10	0.072	
12	961	961	46°0	49°6	44°8	52°9	301	332	97	94	SSW 3	Calm 0	10	5	—	D p. U ² .
13	932	840	53°5	55°6	47°8	62°7	307	352	75	79	ESE 3	NE 3	4	5	—	
14	847	917	46°5	44°3	44°3	55°6	317	289	100	100	SW 2	WSW 3	10	5	0.020	Cloudless p.
15	29°950	29°995	49°8	43°8	43°8	50°8	309	279	96	98	SW 2	Calm 0	10	1	—	2 (gale) from 7p.
16	30°009	30°007	51°9	48°7	39°5	55°0	296	296	77	86	ESE 1	NE 2	8	10	—	2 (gale) till 3a. (force 6) at times.
17	30°003	29°938	55°7	53°5	44°5	64°2	226	302	73	73	ENE 3	NNE 4	5	0	—	0 showers p.
18	29°926	882	60°3	40°8	40°8	65°0	318	228	61	90	NE 3	NE 8	3	0	—	0 showers p.
19	944	952	41°5	38°7	38°7	43°9	191	167	71	71	NE 5	NNE 3	10	8	—	Wind backed to SW. during day.
20	868	789	40°0	37°5	34°8	43°9	166	175	67	77	NNE 4	NNW 2	9	9	0.10	Wind backed to S. during day.
21	770	796	41°2	39°3	29°1	46°4	188	192	73	81	NNW 3	NNW 1	7	10	—	
22	29°783	942	43°0	39°6	35°7	49°9	186	195	65	80	N 1	NNW 2	9	2	—	
23	30°103	29°966	40°5	45°1	32°9	48°2	186	205	74	88	NNE 2	WNW 3	10	10	0.125	
24	29°991	30°098	47°4	45°7	40°3	56°8	258	283	80	92	N 4	W 1	8	8	0.021	
25	995	29°952	47°6	47°1	42°8	49°7	326	290	98	90	WSW 4	W 1	10	7	0.030	
26	29°980	30°125	44°6	41°8	39°5	53°1	267	242	91	92	W 2	NW 1	10	0	0.210	
27	30°180	142	47°8	45°7	37°8	52°1	258	243	78	80	NW 2	W 2	9	10	—	
28	266	310	51°5	45°6	42°8	52°9	271	283	73	93	E 3	W 2	1	0	0.012	
29	30°224	30°113	45°6	47°6	44°9	49°7	306	323	100	98	WSW 4	SW 4	10	10	—	Wind veered through S. during day.
30	29°951	29°699	52°1	47°7	46°2	56°0	334	307	85	93	S 3	SW 5	3	10	0.077	all day. [D 9p.
Means	29°951	29°947	46°9	43°9	39°7	52°0	250	250	78°0	85°5	3°6	3°3	7°1	6°0	0°651	

DARTMOOR.

Height above Mean Sea Level, 1,359 feet. Long. 3° 59' W. Lat. 50° 33' N.
APRIL 1881.

1	29°727	29°705	34°0	39°5	27°0	48°0	156	203	79	84	E 6	E 3	5	0	—	
2	707	804	38°2	34°0	32°0	46°0	161	166	70	84	E 8	E 8	10	10	—	
3	855	878	31°8	35°0	27°0	41°0	151	184	84	90	E 8	E 8	7	0	—	
4	847	805	34°0	34°0	24°0	40°0	139	122	71	62	E 7	E 8	5	10	—	
5	681	605	34°5	37°0	27°0	45°0	155	165	78	75	E 8	E 4	10	2	—	
6	720	891	34°0	41°4	30°3	42°0	166	186	79	72	E 6	E 4	10	10	—	
7	29°930	29°996	35°0	38°2	29°0	46°0	166	188	80	82	E 6	SE 3	10	8	—	
8	30°031	30°043	33°0	39°7	26°2	47°6	175	224	93	92	E 3	E 2	4	10	—	
9	30°028	30°038	42°0	40°5	38°0	45°0	225	241	85	96	E 3	E 1	10	10	—	
10	29°959	29°780	44°3	46°5	39°6	46°5	262	317	90	100	S 2	SE 3	10	10	0.700	before ga.
11	795	910	44°2	45°2	43°0	48°0	290	297	100	99	NW 6	SW 2	10	10	0.180	ga. and op.
12	857	858	48°2	48°3	45°2	58°8	338	283	100	84	S 4	S 2	10	10	—	ga.
13	836	891	47°0	44°8	43°6	53°6	288	280	90	95	SE 1	E 1	10	10	0.040	
14	993	908	45°0	42°9	42°3	49°1	295	293	98	95	SW 1	SW 1	10	10	—	
15	949	29°963	44°9	48°0	40°0	52°0	199	175	67	52	SW 3	SW 4	7	5	0.060	
16	997	30°024	43°2	42°0	35°1	53°7	275	225	98	85	E 2	E 1	4	0	—	
17	972	29°968	40°0	48°0	38°0	55°0	234	264	67	79	E 6	E 2	10	10	—	
18	856	886	54°5	40°0	40°0	59°2	225	188	54	76	E 6	E 8	3	0	—	
19	963	994	37°0	33°0	30°5	40°0	174	147	70	78	E 8	E 8	2	8	—	
20	962	906	32°9	31°7	28°9	38°6	157	162	85	91	NE 3	E 3	10	10	—	
21	930	893	31°8	31°9	24°8	41°2	166	164	93	91	NE 2	Calm 0	10	10	0.040	* before ga.
22	29°788	29°959	40°0	39°8	31°0	47°1	180	220	73	91	E 1	W 1	10	8	—	
23	30°164	30°167	43°2	42°3	27°8	51°8	179	263	64	08	W 1	SW 2	10	10	0.020	
24	163	160	45°7	43°0	35°0	51°0	238	255	79	92	SE 2	SW 3	10	10	0.220	* before ga.
25	028	028	47°0	42°3	38°0	49°6	323	263	100	98	SW 3	SW 3	10	10	0.080	
26	030	247	43°8	40°0	37°6	49°2	272	231	96	94	SW 4	W 2	10	3	0.090	
27	145	170	40°1	40°0	37°0	42°0	241	242	97	98	W 1	E 1	10	10	0.200	
28	243	326	44°7	46°8	37°6	53°6	251	321	85	100	NW 1	W 1	8	10	—	
29	30°233	30°068	45°0	45°8	43°6	47°2	299	308	100	100	SW 2	SW 1	10	10	0.340	ga. and op.
30	29°840	29°739	44°0	41°2	40°8	46°3	288	254	100	98	SW 1	SW 2	10	10	0.310	ga. and before.
Means	29°938	29°957	41°1	40°8	34°7	47°8	222	227	84°5	87°7	3°8	3°1	8°5	7°8	2°280	

BABBACOMBE.

Height above Mean Sea Level, 293 feet. Long. 3° 31' W. Lat. 50° 29' N.
APRIL 1881.

Day.	Barometer at 32° and M. S. L.		Air Temperature.				Tension of Vapour.		Relative Humidity.		Wind, Direction and Force.		Cloud Amount.		Rain.	Remarks.
	9 a.m.	9 p.m.	9 a.m.	9 p.m.	Min.	Max.	9 a.m.	9 p.m.	9 a.m.	9 p.m.	9 a.m.	9 p.m.	9 a.m.	9 p.m.		
1	ins.	ins.	41° 0	44° 8	35° 4	49° 7	in.	in.	75	69	NE 6	ENE 5	2	10	ins.	Squalls a. and p. ∞ 1p.—7p.
2	743	841	41° 0	39° 5	38° 2	48° 7	188	173	74	72	ENE 7	ENE 9	9	3	—	Squally a. and p. 2 after 10p.
3	900	886	36° 5	37° 3	34° 0	44° 0	140	134	65	61	ENE 9	ENE 8	3	2	—	Squally a. and p. Very rough sea. [O 11.30a.—3p.
4	880	803	38° 8	40° 2	33° 0	47° 6	154	156	65	63	ENE 8	ENE 8	3	10	—	10a. and 1.30p. Squally a. and p. [Very rough sea.
5	695	693	38° 9	42° 7	35° 7	47° 5	166	166	71	61	ENE 6	ENE 6	6	9	—	Squally (gale) before ga. O 9a.—10a. [mist) p.
6	721	809	38° 3	43° 9	36° 8	45° 0	187	177	81	61	ENE 5	ENE 5	10	10	—	Squalls before ga. [mist) p.
7	29° 928	29° 986	39° 6	43° 0	35° 8	48° 4	189	181	78	65	ENE 6	E 6	9	4	—	Squally p.
8	30° 029	30° 019	39° 0	43° 8	32° 7	49° 2	181	248	77	87	NE 4	NE 2	2	10	—	Squally before ga. [mist) p.
9	30° 030	30° 050	43° 8	44° 5	42° 0	48° 5	228	262	79	90	NE 2	E 1	10	10	—	[mist) a. and p. D 6p.—9p.
10	29° 974	29° 789	44° 8	47° 3	43° 6	48° 5	283	322	96	99	E 2	ESE 3	10	10	0.220	[mist) a. and p. [mist) 11p.—Midt.
11.	765	880	49° 6	49° 7	47° 0	56° 7	329	339	93	95	SW 4	WSW 3	10	10	0.010	in past n.
12	853	846	51° 6	49° 1	48° 7	56° 7	358	306	94	88	SSW 3	S 3	10	9	—	in past n. O noon—2p. and 3p.—4p.
13	825	820	49° 9	47° 2	46° 0	52° 9	311	309	87	96	NE 2	Calm 0	9	10	0.250	[mist) p.
14	811	886	53° 9	48° 0	47° 0	60° 9	367	293	88	88	WSW 2	WNW 1	8	9	—	D p. [after 9p.
15	926	964	52° 9	41° 5	41° 5	55° 8	334	260	83	99	SSE 1	NE 2	6	8	0.010	till 10a. and after 6p. [mist) p.
16	978	961	49° 9	47° 3	37° 2	54° 8	257	273	73	85	ENE 2	ENE 1	1	3	—	D in past n. D p.
17	943	896	50° 8	50° 9	46° 9	55° 3	285	295	77	80	ENE 3	NE 3	9	4	—	[mist) a. and p. O 1p.—3p.
18	846	875	51° 3	46° 8	46° 8	56° 6	258	218	69	69	ENE 5	NE 6	8	2	—	Squally (gale) p.
19	947	982	41° 7	39° 3	37° 6	46° 8	202	148	78	62	NE 7	ENE 6	10	9	—	Squally a. and p.
20	933	840	37° 4	37° 1	36° 0	43° 5	133	169	60	76	NE 4	NNW 2	10	10	—	Squally before ga. [through day.
21	860	847	41° 0	37° 9	30° 8	48° 8	182	159	71	70	NE 3	NNW 2	9	4	—	[mist) a. and p. Wind veered
22	29° 788	29° 967	42° 9	45° 6	37° 1	49° 7	220	225	80	74	ENE 1	NW 3	10	9	0.050	Wind WSW. 5a.—8a. [mist) p.
23	30° 146	30° 049	49° 9	46° 5	35° 4	59° 0	211	272	59	87	WNW 1	W 4	0	10	0.010	Wind S. at noon. O 3p.—4.45p. Squally p
24	113	136	50° 0	48° 8	42° 3	59° 7	250	266	70	80	NNW 3	WSW 3	9	10	—	Squally a. and p.
25	000	054	51° 8	46° 1	46° 1	59° 7	309	263	95	85	WSW 4	WSW 3	10	3	—	O 1p.—3.30p. [mist) a. and p.
26	050	217	52° 8	44° 2	42° 1	57° 3	241	231	61	78	WNW 4	WNW 2	3	3	—	Squally a. and p.
27	211	170	47° 3	44° 6	42° 5	47° 9	271	288	84	97	SW 2	NNE 1	10	10	0.090	Scotch WSW. 6.30p.—9p.
28	286	283	51° 3	49° 6	41° 0	57° 0	306	331	81	94	NE 1	SW 2	8	10	—	[mist) a. and p. D after 8p.
29	30° 201	30° 054	53° 7	49° 7	46° 7	55° 8	325	336	78	94	W 3	SW 3	10	10	—	[mist) a. and p.
30	29° 807	29° 727	51° 7	43° 8	43° 8	52° 7	318	259	83	91	S 4	WSW 3	10	0	1.000	O 8a.—10a. 2 5p. D after 8p.
Means	29° 931	29° 933	46° 1	44° 7	40° 3	52° 1	248	242	77° 5	80° 5	3° 8	3° 5	7° 5	7° 4	0° 790	

LONDONDERRY.

Height above Mean Sea Level, 93 feet. Long. 7° 19' W. Lat. 55° 0' N.

APRIL 1881.

Day.	Barometer at 32° and M. S. L.		Air Temperature.				Tension of Vapour.		Relative Humidity.		Wind, Direction and Force.		Cloud Amount.		Rain.	Remarks.
	9 a.m.	9 p.m.	9 a.m.	9 p.m.	Min.	Max.	9 a.m.	9 p.m.	9 a.m.	9 p.m.	9 a.m.	9 p.m.	9 a.m.	9 p.m.	9 a.m.	
1	ins.	ins.	41.7	38.2	26.8	46.5	ins.	ins.	76	73	NE 2	NE 2	1	0	ins.	Fine and clear all day.
2	157	259	40.7	34.2	31.0	45.0	181	138	71	71	NE 3	E 2	4	4	—	Fine and clear, but cold.
3	288	229	36.2	34.0	27.0	44.8	137	154	63	79	NE 2	NE 1	1	0	—	Fine and clear, but cold.
4	200	30113	41.8	35.7	27.0	52.6	162	177	62	85	NE 2	Calm 0	0	0	—	Fine and clear, but cold.
5	30028	29072	40.0	34.8	29.9	48.1	170	184	68	92	NE 2	Calm 0	0	0	—	Fine and clear, but cold.
6	29084	30033	42.7	34.8	27.8	49.0	196	164	72	82	NE 2	Calm 0	0	0	—	Fine and clear.
7	30141	171	43.1	37.7	30.4	51.0	194	181	69	79	E 3	Calm 0	3	6	—	Fine and clear.
8	175	30123	43.7	34.7	32.4	52.3	185	166	65	82	SE 2	NE 1	4	0	—	Fine and clear.
9	30093	29097	46.2	45.7	30.8	54.0	209	213	67	69	SE 2	E 1	0	10	—	Fine and clear.
10	29094	756	45.7	46.3	40.0	51.4	245	228	80	73	E 2	SE 3	10	6	—	Fine and clear day. Cloudy evening.
11	712	664	45.7	48.3	42.4	55.2	267	304	87	70	E 2	ESE 1	10	10	220	Constant till 8 p.
12	598	638	49.8	52.3	42.7	60.8	335	341	93	87	SE 2	S 3	10	10	050	Mild.
13	758	884	52.2	48.7	47.8	60.2	331	324	84	94	SE 3	Calm 0	10	10	510	
14	898	29811	47.5	46.7	45.7	49.1	324	302	98	95	NNE 1	NE 1	10	10	200	
15	29010	30011	50.0	46.1	45.1	57.2	302	288	84	93	SE 1	Calm 0	10	7	010	
16	30072	110	48.8	43.7	43.0	54.2	297	267	86	93	NE 2	NE 1	8	0	—	
17	137	160	45.7	46.7	38.5	53.3	267	236	87	75	NE 2	NE 1	10	0	—	Fine and clear.
18	217	227	51.2	41.7	40.0	56.0	330	230	88	88	NNE 2	E 1	0	0	—	Fine and clear.
19	298	218	41.5	37.7	37.0	47.0	171	183	66	80	NE 2	NE 2	9	1	—	
20	30101	30003	40.7	40.3	36.8	47.2	164	214	64	86	NNE 3	NE 2	10	5	020	
21	29019	29085	44.7	44.7	37.4	51.9	278	278	94	94	NW 1	W 1	8	10	030	
22	942	30073	45.7	45.2	42.5	50.9	224	241	73	81	NE 2	Calm 0	9	10	—	
23	988	30047	49.8	45.7	43.8	52.6	264	290	74	95	W 3	W 1	10	10	070	
24	992	29746	49.7	49.7	43.9	54.0	309	338	88	95	SW 3	SW 4	10	10	090	
25	836	29862	50.5	42.8	40.3	53.6	228	223	62	81	WSW 3	WSW 3	9	6	230	showers during day. Cold.
26	29075	30158	50.1	45.7	40.5	54.8	250	245	69	80	NW 2	W 1	8	5	020	
27	30121	189	48.5	44.7	43.0	56.0	255	257	75	87	WSW 1	Calm 0	10	10	—	
28	231	30161	50.2	51.3	41.0	56.8	310	342	86	90	SW 1	W 1	10	7	040	
29	30016	29851	51.5	50.7	48.0	57.2	315	350	82	94	W 1	SW 1	10	10	090	
30	29062	29439	50.7	47.5	45.8	59.0	325	290	88	88	SE 1	W 1	10	7	060	
Means	30011	29091	46.2	43.2	38.3	52.7	248	244	77.4	85.0	2.0	1.2	7.0	5.5	1.640	

MARKREE CASTLE.

Height above Mean Sea Level, 131 feet. Long. 8° 27' W. Lat. 54° 11' N.

APRIL 1881.

1	29° 937	29° 944	39.7	36.4	28.5	53.4	182	176	74	82	ENE 4	Calm 0	0	0	—	1.2 a.
2	30° 083	30° 190	38.5	33.9	33.5	46.8	168	127	73	66	ENE 5	E 3	10	5	—	1.2 a. Evening observations at 9.30 p.
3	216	164	37.9	33.9	28.4	46.7	148	137	65	70	E 3	E 2	2	0	—	1.2 a.
4	30° 111	30° 046	41.6	35.3	31.3	50.4	157	150	60	72	E 4	Calm 0	0	0	—	1.2 a.
5	29° 951	29° 924	39.5	34.2	28.5	49.2	165	160	69	80	ENE 3	Calm 0	3	0	—	1.2 a.
6	29° 934	29° 980	40.2	36.5	24.5	52.4	175	143	70	66	ENE 2	Calm 0	0	5	—	1.2 a. U 9 p.
7	30° 073	30° 104	43.1	39.1	29.5	51.2	185	189	66	80	ESE 3	ESE 1	1	3	—	
8	117	30° 082	40.1	34.1	32.3	50.6	186	163	74	82	ESE 3	Calm 0	10	0	—	
9	30° 017	29° 937	45.4	43.1	26.9	57.6	235	244	78	87	ESE 4	SSE 3	0	10	—	9 a.
10	29° 812	627	48.1	48.7	40.3	53.7	280	294	84	86	SSE 5	SE 4	10	10	—	
11	630	622	52.1	49.2	46.8	55.2	319	324	81	93	SE 3	S 1	10	6	144	
12	534	593	52.1	51.1	43.1	56.4	363	322	93	85	S 2	SSE 4	10	10	024	
13	606	858	51.4	48.3	47.4	59.9	343	311	90	92	SE 3	Calm 0	7	10	074	
14	871	811	48.1	45.9	44.4	50.7	316	295	94	96	Calm 0	NW 1	10	10	167	
15	29° 880	29° 972	50.1	47.1	44.4	57.7	318	281	88	87	SE 1	Calm 0	10	6	—	
16	30° 025	30° 062	47.5	43.1	36.8	55.9	309	250	95	89	SE 2	Calm 0	10	9	—	
17	077	085	45.9	46.1	39.3	54.0	258	260	84	84	E 3	ENE 3	10	0	029	
18	131	179	51.1	43.9	40.1	59.7	222	243	60	84	ENE 2	Calm 0	1	0	—	9 p.
19	258	206	40.8	37.7	35.8	49.7	204	160	80	71	NNE 2	N 2	10	8	—	
20	30° 091	30° 010	41.2	40.7	37.4	50.7	200	188	78	75	NE 3	NNE 2	10	6	015	
21	29° 032	29° 818	43.9	45.1	36.6	50.0	231	207	80	89	NNW 2	NNW 2	10	10	005	
22	29° 026	30° 081	49.5	45.2	42.1	53.2	256	258	73	86	NW 3	NW 2	10	10	—	
23	30° 076	30° 099	50.1	46.7	44.2	54.4	270	266	75	84	NW 2	NW 2	10	10	034	
24	30° 010	29° 814	53.1	50.5	44.1	57.1	324	354	80	97	SW 1	SW 3	10	10	070	Evening observations at 9.15 p.
25	29° 907	29° 931	49.1	44.1	41.0	53.5	279	288	80	100	SW 3	WNW 3	10	10	099	
26	30° 033	30° 180	48.5	45.1	41.0	53.1	245	261	72	87	SW 3	Calm 0	7	10	046	
27	098	181	45.9	49.9	42.0	54.7	273	340	89	95	S 2	Calm 0	10	10	071	
28	216	30° 175	53.1	51.2	48.9	57.5	370	340	91	91	SW 1	Calm 0	10	10	011	
29	30° 007	29° 801	51.1	51.6	47.5	58.4	303	350	80	92	SW 1	SE 2	10	10	154	
30	29° 540	29° 419	53.1	45.3	43.9	59.8	331	277	81	92	SE 3	SSE 2	10	10	120	
Means	29° 973	29° 963	46.4	43.4	38.4	53.8	254	247	78.6	84.7	2.6	1.4	7.4	6.6	1.664	

APRIL 1881.

DUBLIN.

Height above Mean Sea Level, 56 feet. Long. 6° 15' W. Lat. 53° 20' N.

APRIL 1881.

Day.	Barometer at 32° and M. S. L.		Air Temperature.				Tension of Vapour.		Relative Humidity.		Wind, Direction and Force.		Cloud Amount.		Rain.	Remarks.
	9 a.m.	9 p.m.	9 a.m.	9 p.m.	Min.	Max.	9 a.m.	9 p.m.	9 a.m.	9 p.m.	9 a.m.	9 p.m.	9 a.m.	9 p.m.		
1	ins.	ins.	40.9	43.2	36.0	44.2	in.	m.	78	78	ENE 4	ENE 4	5	0	ins.	—
2	29.922	29.897	40.9	43.2	36.6	44.2	.198	.215	78	78	ENE 4	E by N 7	5	10	—	early a. (mist) a. Bright p.
3	30.023	30.162	42.2	37.0	36.0	45.5	.188	.148	71	67	E by N 6	E by N 7	5	10	—	Squally all day, reaching gale force [p. Bitterly cold.
4	.208	.143	36.3	39.4	33.8	40.6	.142	.152	65	64	ENE 6	E by N 5	4	0	—	Squally a. and p. Bright but very cold p.
5	30.125	30.031	39.7	41.0	35.4	44.5	.173	.167	71	65	E 5	E 6	1	9	—	Squally a. and p. Very bright a. ∞
6	29.953	29.900	36.9	41.1	35.2	41.9	.157	.181	72	71	E 5	E 4	9	3	—	Squally a. Very cold. ∞ p. [p.
7	29.928	29.972	39.3	41.4	36.3	44.2	.177	.216	74	84	E 4	ENE 3	5	1	—	Very bright, with cold wind.
8	30.097	30.112	41.2	42.6	37.0	46.6	.184	.219	71	81	E 3	E 3	4	2	—	Cold searching air.
9	.155	.104	40.9	36.5	36.2	46.0	.180	.170	70	78	E 4	E 4	7	4	—	(mist) a. and p. Bright a. Much
10	30.086	30.011	43.8	46.4	35.7	49.0	.230	.236	80	76	ESE 3	ESE 2	3	8	—	early a. Very fine, with ∞. [Milder p.
11	29.917	29.724	47.2	48.4	42.9	51.4	.255	.283	79	84	SE by S 4	SSE 5	7	9	.208	∞ a. Milder. from 8.30 p. Wind
12	.646	.691	47.1	51.0	45.9	51.6	.302	.326	93	87	ESE 3	WSW 2	10	3	.132	0 till 2 p. Milder p. [freshening.
13	.656	.724	52.1	51.1	47.2	55.0	.363	.320	93	84	S 1	S 3	9	9	.011	Cloudy but mild. [from 3 p.
14	.793	.863	52.0	48.2	47.9	54.3	.330	.323	85	96	S by E 4	S 1	9	10	.592	Mild, with showers a. Continuous
15	.838	.844	46.1	48.1	45.8	51.1	.296	.306	95	91	N 2	W 2	10	6	.070	Wind backed to N. n. with ∞. and [to W. during day.
16	29.906	29.997	49.7	42.3	42.1	53.3	.313	.263	88	98	ESE 1	ENE 2	7	10	.010	Very bright and mild 11 a. Temp. fell [quickly p. (mist) p.
17	30.028	30.025	43.7	43.1	38.1	46.4	.273	.258	96	93	W 1	Calm 0	10	0	—	∞ a. Dull and cool. D. 2 p.
18	.052	.051	46.2	47.3	38.8	51.9	.299	.280	94	87	E by S 2	SE 2	10	3	—	∞ a. Sunny, with ∞ p. D. 2 p.
19	.138	.148	47.2	44.2	43.8	50.5	.220	.240	68	82	E by N 3	ENE 4	4	1	—	Very bright and fine. (mist) 9 p.
20	.211	30.172	41.0	41.2	39.4	44.5	.166	.166	65	64	ENE 5	ENE 4	9	10	—	* 0 (sleet) showers a.
21	30.055	29.957	39.3	40.2	36.9	43.3	.196	.172	82	69	ENE 4	N 3	7	7	—	* 0 showers a. Cloudy till 4 p.
22	29.922	29.810	42.1	45.9	34.4	50.2	.176	.234	66	76	N 3	NW 3	4	10	.010	Mild and dry a. Wind backing. Cir. [from 11 a.
23	29.890	30.059	47.2	44.8	42.7	52.2	.218	.237	68	80	N 3	NW 2	9	3	—	Cloudy a. Brilliant p.
24	30.103	30.059	47.9	46.9	38.9	52.6	.260	.238	81	75	WNW 4	NW 4	10	2	.011	Cloudy a. S. Squally 3 p. Sunny [from 4 p.
25	30.090	29.900	49.9	52.2	43.9	58.6	.286	.283	80	73	W 3	Why S 4	10	5	—	
26	29.926	29.963	50.7	45.7	45.3	57.3	.241	.227	65	74	Why N 4	W 4	4	1	.040	Much cir. p.
27	30.014	30.088	47.9	47.8	42.0	56.0	.233	.225	70	68	WNW 5	W 3	4	6	.010	* 2 a. * showers a. Parhelion [6.30 p.
28	.127	.195	50.3	48.9	44.6	51.3	.252	.299	69	87	SE 2	Calm 0	9	10	—	
29	.261	30.212	51.0	54.1	48.2	58.0	.348	.384	93	91	Calm 0	WSW 2	10	10	.030	∞ a. Mild and damp.
30	30.072	29.900	53.6	53.0	49.8	59.4	.320	.301	77	75	WSW 2	SW 2	10	6	.132	Very mild and fine p.
31	29.639	29.499	53.4	47.7	47.1	54.5	.327	.272	80	82	S by E 2	Why S 2	9	3	.073	Bar. 29.488 4 p., when * 2 fell, and [wind veered.
Means	29.993	29.978	45.6	45.4	40.9	50.2	.244	.245	78.0	79.3	3.3	3.0	7.1	5.4	1.329	

DUNROBIN CASTLE.

Height above Mean Sea Level, 12 feet. Long. 3° 59' W. Lat. 57° 57' N.

MAY 1881.

Day.	Barometer at 32° and M. S. L.		Air Temperature.				Tension of Vapour.		Relative Humidity.		Wind, Direction and Force.		Cloud Amount.		Rain.	Remarks.
	9 a.m.	9 p.m.	9 a.m.	9 p.m.	Min.	Max.	9 a.m.	9 p.m.	9 a.m.	9 p.m.	9 a.m.	9 p.m.	9 a.m.	9 p.m.		
1	ins.	ins.	43.4	41.4	40.7	44.7	in.	in.	97	97	E	E	—	—	ins.	Dull with \odot a. Fine p.
2	29.546	29.695	43.4	41.4	40.7	44.7	29.546	29.695	97	97	NE	NE	—	—	0.030	Fine, but cold.
3	29.801	29.976	43.4	41.4	40.7	44.7	29.801	29.976	97	97	NE	E	—	—	—	Dull.
4	29.804	29.922	43.4	41.4	40.7	44.7	29.804	29.922	97	97	W	NW	—	—	0.050	Fine.
5	29.801	29.716	43.4	41.4	40.7	44.7	29.801	29.716	97	97	E	W	—	—	0.030	Fine and mild.
6	29.715	29.911	43.4	41.4	40.7	44.7	29.715	29.911	97	97	SW	SW	—	—	0.110	Showerly a. Blowy p.
7	30.202	30.509	43.4	41.4	40.7	44.7	30.202	30.509	97	97	W	W	—	—	0.030	Fine and mild.
8	29.621	29.708	43.4	41.4	40.7	44.7	29.621	29.708	97	97	SE	SE	—	—	—	Fine and mild.
9	29.739	29.781	43.4	41.4	40.7	44.7	29.739	29.781	97	97	E	NE	—	—	—	Fine and mild.
10	29.746	29.619	43.4	41.4	40.7	44.7	29.746	29.619	97	97	NE	NW	—	—	—	Fine a. ∞ p.
11	29.511	29.421	43.4	41.4	40.7	44.7	29.511	29.421	97	97	W	SW	—	—	—	Fine a. Dull p.
12	30.301	30.168	43.4	41.4	40.7	44.7	30.301	30.168	97	97	W	NW	—	—	0.150	Dull a. Breezy p.
13	29.946	29.741	43.4	41.4	40.7	44.7	29.946	29.741	97	97	W	W	—	—	—	Dull.
14	29.747	29.749	43.4	41.4	40.7	44.7	29.747	29.749	97	97	SE	SE	—	—	0.020	Δ showers p.
15	29.911	29.901	43.4	41.4	40.7	44.7	29.911	29.901	97	97	E	NE	—	—	0.230	Fine, with cold wind.
16	29.492	29.709	43.4	41.4	40.7	44.7	29.492	29.709	97	97	E	NE	—	—	0.440	Cloudy and mild.
17	29.639	29.335	43.4	41.4	40.7	44.7	29.639	29.335	97	97	NE	NE	—	—	0.070	Fine.
18	29.311	29.349	43.4	41.4	40.7	44.7	29.311	29.349	97	97	E	NE	—	—	—	Fine.
19	29.344	29.411	43.4	41.4	40.7	44.7	29.344	29.411	97	97	E	NE	—	—	—	Fine.
20	29.504	29.844	43.4	41.4	40.7	44.7	29.504	29.844	97	97	NE	NE	—	—	—	Fine.
21	30.056	30.233	43.4	41.4	40.7	44.7	30.056	30.233	97	97	SE	SE	—	—	—	Fine.
22	30.332	30.407	43.4	41.4	40.7	44.7	30.332	30.407	97	97	E	NE	—	—	—	Fine.
23	30.428	30.376	43.4	41.4	40.7	44.7	30.428	30.376	97	97	SE	NE	—	—	—	Very fine.
24	30.304	30.277	43.4	41.4	40.7	44.7	30.304	30.277	97	97	E	N	—	—	—	Very fine.
25	30.166	30.010	43.4	41.4	40.7	44.7	30.166	30.010	97	97	E	NE	—	—	—	Fine.
26	30.006	30.030	43.4	41.4	40.7	44.7	30.006	30.030	97	97	E	NE	—	—	—	Dull.
27	30.030	30.098	43.4	41.4	40.7	44.7	30.030	30.098	97	97	E	NE	—	—	—	Fine.
28	30.004	30.077	43.4	41.4	40.7	44.7	30.004	30.077	97	97	E	E	—	—	—	Fine.
29	30.127	30.268	43.4	41.4	40.7	44.7	30.127	30.268	97	97	E	W	—	—	—	Fine.
30	30.320	30.391	43.4	41.4	40.7	44.7	30.320	30.391	97	97	S	SE	—	—	—	∞ (mist) a. and p.
31	30.342	30.357	43.4	41.4	40.7	44.7	30.342	30.357	97	97	SW	NE	—	—	—	Fine.
Means	30.016	30.041	43.4	41.4	40.7	44.7	30.016	30.041	97	97	—	—	—	—	2.640	

BRAEMAR.

Height above Mean Sea Level, 1,111 feet. Long. 3° 24' W. Lat. 57° 0' N.

MAY 1881.

1	29°47'0	29°61'2	42°9	37°0	37°0	51°2	260	212	95	96	NE	0°5	NE	2	10	10	310	Fair but cold.
2	29°76'6	29°91'8	36°1	35°7	34°4	47°7	185	176	86	83	NE	1	NE	2	9	6	020	
3	30°00'3	29°58'2	39°6	37°6	32°2	44°5	173	177	71	78	NE	1	SE	2	7	7	—	Fair but cold.
4	29°83'3	29°88'5	37°4	39°7	31°7	45°7	194	210	87	86	S	0°5	W	2	9	4	110	Showerly.
5	29°85'6	29°77'7	44°8	43°4	32°6	51°2	226	231	76	78	SW	2	SW	1	7	2	100	Showerly.
6	29°77'8	30°01'3	44°6	41°6	40°8	50°2	232	207	75	79	SW	4	W	2	7	6	—	Showerly.
7	30°25'9	29°53'7	48°7	43°6	40°8	52°7	238	219	67	77	W	6	SW	2	6	2	—	Fair.
8	29°61'4	29°65'6	48°8	46°0	41°6	57°3	231	240	67	78	W	2	NE	1	3	5	—	Fair, clear, and fine.
9	29°68'1	29°73'4	49°2	42°6	39°5	55°7	238	210	65	78	NE	2	NE	2	2	2	—	Fair, clear, and fine.
10	29°69'9	29°62'8	43°3	46°5	30°4	62°8	203	249	73	80	E	0°5	S	1	0	2	—	Fair and clear. \cup p.
11	29°50'7	29°44'7	53°9	51°5	33°6	61°3	228	257	54	68	W	2	SW	1	8	8	—	Fair and clear.
12	30°20'6	30°21'4	50°3	48°0	43°1	63°2	253	234	55	70	SW	2	W	1	8	1	—	Fair and clear.
13	29°95'8	29°73'5	49°7	47°0	40°9	59°6	244	323	69	100	SW	4	SW	3	8	8	020	Fair and clear.
14	29°73'7	29°75'7	50°0	45°6	42°6	55°9	239	254	67	83	SW	2	SW	1	6	4	030	Fair and clear.
15	29°52'6	29°14'8	42°8	44°5	31°6	52°3	247	271	90	93	E	1	NE	1	9	10	440	\times ● T Snow on hills.
16	29°41'0	29°82'6	37°6	35°9	35°9	47°5	201	151	90	71	NE	6	NW	4	10	3	180	
17	29°67'7	29°30'2	41°3	41°6	32°2	45°0	172	250	67	95	SE	2	W	1	8	8	160	Showerly.
18	29°24'8	29°27'9	48°3	45°9	35°1	51°5	241	241	71	79	S	2	S	3	6	7	180	
19	29°26'3	29°39'5	46°6	41°1	40°9	50°7	252	241	80	93	SE	1	W	1	7	1	110	Showerly.
20	29°50'4	29°77'0	46°8	43°4	32°1	53°3	251	255	79	91	SW	1	SE	0°5	7	4	200	Dull and damp.
21	30°04'6	30°23'0	48°5	49°7	36°4	55°2	249	268	73	76	SW	2	S	1	7	0	—	
22	29°33'5	29°41'2	54°7	52°8	45°7	60°8	282	315	66	79	SW	1	SW	1	6	5	—	
23	29°42'1	29°39'9	57°3	50°3	38°1	62°7	252	215	54	59	S	2	SE	1	0	0	—	
24	29°34'4	29°24'7	51°5	49°5	34°6	63°7	322	241	84	68	SE	2	NE	1	1	0	—	
25	30°07'1	29°95'2	53°3	46°5	37°5	61°5	268	298	67	95	E	1	NE	2	7	0	—	
26	29°95'3	30°01'8	56°3	56°3	44°8	60°5	334	325	74	72	E	0°5	E	0°5	1	3	—	
27	29°93'0	29°95'4	62°8	58°1	50°9	72°1	247	317	44	66	E	1	E	0°5	4	0	—	
28	29°95'8	30°06'9	64°6	57°8	38°9	72°5	278	309	45	65	E	1	S	1	0	0	—	
29	—	—	—	—	—	—	—	—	—	—	—	—	—	—	—	—	—	T sp.
30	—	—	—	—	—	—	—	—	—	—	—	—	—	—	—	—	—	
31	—	—	—	—	—	—	—	—	—	—	—	—	—	—	—	—	—	
Means	—	—	—	—	—	—	—	—	—	—	—	—	—	—	—	—	—	

NOTE.—No instrumental observations for the last three days of May.

LAUDALE.

Height above Mean Sea Level, 14 feet. Long. 5° 41' W. Lat. 56° 41' N.

MAY 1881.

Day.	Barometer at 32° and M. S. L.		Air Temperature.				Tension of Vapour.		Relative Humidity.		Wind, Direction and Force.		Cloud Amount.		Rain.	Remarks.		
	9 a.m.	9 p.m.	9 a.m.	9 p.m.	Min.	Max.	9 a.m.	9 p.m.	9 a.m.	9 p.m.	9 a.m.	9 p.m.	9 a.m.	9 p.m.			9 a.m.	
1	ins.	ins.	50.0	44.0	48.0	51.6	in.	in.	%	%	S	1	S	1	5	6	ins.	☼ ⁰ (mist) a.
2	29.430	29.546	45.3	40.2	41.4	48.8	.298	.205	83	92	E	2	E	3	8	6	—	
3	29.759	.961	45.2	45.5	32.5	52.5	.183	.208	60	69	Cal	0	SSW	2	5	6	.160	Threatening appearance to West, op.
4	29.804	.922	43.0	46.0	38.9	53.0	.242	.261	87	85	SSW	1	SSW	1	10	5	.090	☼ ⁰ (mist) ga.
5	.814	29.766	40.8	51.4	42.3	53.8	.275	.294	86	78	SSW	4	SSW	2	10	7	.700	☼ ⁰ (mist) a. and p. Very threatening a.
6	29.836	30.110	50.1	50.0	46.0	52.4	.270	.261	75	73	SSW	6	SSW	5	6	8	.200	☼ ⁰ (mist) a. ☼ 11.30 a., followed by ☼ ² showers.
7	29.869	.579	50.4	49.9	43.5	55.5	.261	.256	72	72	SSW	4	SSW	1	10	6	.050	
8	.686	.673	51.4	49.0	40.5	55.6	.255	.268	67	77	WNW	2	Cal	0	0	5	—	
9	.698	.716	55.3	54.7	38.4	61.7	.280	.264	65	62	Cal	0	NE	2	0	0	—	
10	.713	.614	55.2	57.2	40.0	59.4	.263	.195	60	42	Cal	0	Cal	0	0	0	—	
11	.575	.511	54.6	51.2	41.0	61.5	.303	.330	72	85	E	1	E	1	0	0	—	∞ a. and p.
12	.401	30.263	50.2	51.0	47.0	61.0	.327	.263	91	70	NNW	1	NNW	1	6	8	—	
13	30.028	29.814	49.0	51.8	47.9	52.8	.298	.308	86	80	Cal	0	SW	3	6	10	.260	☼ ⁰ (mist) a. and p. ☼ ² showers p.
14	29.815	.760	50.6	47.6	46.4	53.6	.285	.270	77	83	W	3	Cal	0	6	6	—	☼ ⁰ (mist) a. and p.
15	.444	.144	47.0	47.2	43.0	52.3	.280	.280	87	93	SE	2	Cal	0	9	7	.150	☼ ⁰ (mist) a.
16	.544	.835	47.2	41.0	45.4	48.0	.233	.197	73	77	NW	6	Cal	0	5	5	.040	Showers of ☼ ⁰ ☼ ² p.
17	.619	.275	42.2	47.8	38.2	52.6	.210	.207	83	81	SSE	5	SW	3	10	6	.900	☼ ⁰ (mist) a.
18	.217	.223	49.2	49.0	40.1	55.5	.296	.267	85	79	Cal	0	W	2	10	10	.350	☼ ⁰ (mist) a.
19	.274	.367	47.1	45.0	44.6	54.8	.256	.284	79	94	Cal	0	SW	1	10	6	.500	☼ ⁰ (mist) ga.
20	29.527	29.817	46.0	49.9	41.9	50.0	.283	.287	92	81	S	1	Cal	0	10	7	.150	☼ ⁰ (mist) ga.
21	30.079	30.195	51.4	56.2	45.4	60.1	.296	.295	79	65	SSW	1	SSW	2	6	5	—	☼ ⁰ (mist) ga.
22	.324	.352	56.4	56.1	50.8	62.2	.324	.321	71	71	SE	2	SE	1	5	0	—	
23	.393	.293	63.6	58.2	46.9	70.0	.301	.294	51	60	ESE	1	E	1	0	0	—	∞ ga.
24	30.275	30.140	60.4	55.0	49.6	68.8	.308	.280	58	65	E	2	E	1	0	0	—	
25	29.989	29.851	58.0	54.0	51.8	68.0	.296	.310	61	74	E	1	E	4	0	6	—	
26	.926	.957	62.5	53.0	52.7	71.0	.370	.347	66	86	E	2	Cal	0	6	5	—	
27	.911	29.890	67.2	56.8	48.5	71.4	.457	.380	68	82	Cal	0	Cal	0	5	5	.060	☼ ² showers 3.30 p.
28	29.983	30.061	61.2	54.0	50.3	62.3	.351	.412	65	99	Cal	0	Cal	0	8	6	.030	☼ ⁰ (heavy mist) to shore from 5.30 p.
29	30.140	.249	60.8	52.3	51.5	64.0	.442	.379	83	97	NW	1	Cal	0	8	0	—	
30	.359	.322	53.4	54.2	49.9	65.4	.327	.332	80	79	Cal	0	Cal	0	0	5	—	☼ ⁰ (heavy mist) a. ☼ ²
31	30.360	30.291	63.3	55.0	45.4	70.9	.358	.381	62	88	Cal	0	Cal	0	2	0	—	
Means	30.010	30.015	52.7	50.8	44.8	58.7	.296	.290	74.3	78.2	1.6		1.2	6.4	4.7	3.640		

ROTHESAY.

Height above Mean Sea Level, 115 feet. Long. 5° 4' W. Lat. 55° 50' N.

MAY 1881.

Day.	Barometer at 32° and M. S. L.		Air Temperature.				Tension of Vapour.		Relative Humidity.		Wind, Direction and Force.		Cloud Amount.		Rain.	Remarks.
	9 a.m.	9 p.m.	9 a.m.	9 p.m.	Min.	Max.	9 a.m.	9 p.m.	9 a.m.	9 p.m.	9 a.m.	9 p.m.	9 a.m.	9 p.m.	9 a.m.	
1	ins.	ins.	45.3	45.7	43.6	48.9	ins.	ins.	100	100	SE	ENE	—	—	ins.	Dull and mild.
2	29.759	29.909	43.6	40.7	39.6	48.4	2.242	2.243	85	96	ENE	Calm	—	—	0.050	Dull and cold.
3	30.051	30.004	48.2	43.1	32.7	51.9	2.202	2.209	60	75	SE	SSW	—	—	0.206	Cold.
4	29.850	29.973	40.3	44.6	38.1	54.4	2.231	2.241	93	82	ENE	NW	—	—	0.020	Cold.
5	29.927	29.870	45.3	48.2	39.1	53.4	2.300	2.255	99	76	S	SW	—	—	0.265	Wet a. Fair p.
6	29.912	30.195	50.6	48.0	44.1	56.3	2.308	2.259	83	78	W	W	—	—	0.005	Blow and cold.
7	30.449	30.640	51.5	45.1	44.1	56.0	2.276	2.246	73	82	W	WNW	—	—	—	Blow and cold.
8	30.694	30.659	53.0	47.0	36.2	60.1	2.288	2.271	72	85	NW	NW	—	—	—	Clear and fine.
9	30.720	30.735	49.3	47.0	43.1	63.6	2.260	2.247	74	77	ENE	NE	—	—	—	Clear and fine.
10	30.764	30.687	49.5	45.6	37.6	57.5	2.254	2.252	72	82	NE	W	—	—	—	Clear and fine.
11	30.620	30.544	53.2	50.5	36.2	62.1	2.309	2.334	76	91	Calm	NW	—	—	—	
12	30.455	30.319	53.0	49.0	43.6	58.5	2.308	2.270	76	77	WSW	NW	—	—	—	
13	30.102	29.870	50.2	48.5	44.1	56.0	2.257	2.334	71	98	SW	W	—	—	0.090	Cloudy and blowy.
14	29.866	29.807	52.0	44.1	43.1	57.0	2.315	2.269	81	93	SW	NW	—	—	0.250	Wet a. Fair p.
15	30.566	30.132	46.7	47.0	39.6	52.5	2.320	2.323	100	100	SE	Calm	—	—	0.302	Dull and wet.
16	30.474	30.870	50.0	42.4	40.6	53.9	2.273	2.193	76	71	NW	NW	—	—	0.136	Blow and cold.
17	30.640	30.339	41.4	46.7	36.5	54.5	2.261	2.307	100	96	SSE	WSW	—	—	0.673	Dull and wet.
18	30.303	30.301	53.6	46.4	42.6	56.6	2.308	2.301	75	96	SSW	S	—	—	0.430	● X (sleet) showers. T in SW. [0.30p.
19	30.296	30.411	46.6	46.7	43.6	55.0	2.308	2.295	97	93	SW	NW	—	—	0.106	
20	29.558	29.872	50.5	48.3	41.4	56.0	2.309	2.311	84	92	SSW	WSW	—	—	0.035	
21	30.128	30.278	54.0	51.0	44.1	58.0	2.315	2.328	75	87	S	S	—	—	—	Fine.
22	30.411	30.403	52.5	51.0	45.6	62.7	2.347	2.304	88	81	SSW	Calm	—	—	—	Clear and calm.
23	30.415	30.340	58.9	54.0	44.6	69.0	2.350	2.315	71	75	NE	ENE	—	—	—	Clear but cloudy.
24	30.275	30.167	59.9	54.0	45.1	69.0	2.348	2.271	68	65	ENE	E	—	—	—	Clear but cloudy.
25	29.990	29.880	51.6	50.0	45.7	55.0	2.297	2.329	77	92	E	ENE	—	—	0.080	Dull and cloudy.
26	30.953	30.960	55.0	58.9	46.6	69.3	2.370	2.392	86	79	ENE	E	—	—	—	Dull and mild.
27	30.933	30.888	58.4	61.1	51.1	73.0	2.380	2.375	78	59	E	ENE	—	—	—	Fine and warm.
28	30.006	30.056	59.0	55.5	51.6	68.5	2.474	2.400	93	91	E	WSW	—	—	—	Fine and warm.
29	30.136	30.245	65.1	60.9	49.1	73.5	2.365	2.446	59	84	ENE	Calm	—	—	—	Fine and warm.
30	30.373	30.366	61.9	56.0	42.1	72.0	2.474	2.345	86	76	WSW	W	—	—	—	Fine and warm.
31	30.390	30.328	68.8	57.9	42.1	72.5	2.457	2.361	65	75	Calm	W	—	—	—	Fine and warm.
Means	30.047	30.054	52.3	49.5	42.5	59.8	2.316	2.299	80.4	84.0	—	—	—	—	2.683	

PINMORE.

Height above Mean Sea Level, 187 feet. Long. 4° 59' W. Lat. 55° 14' N.

MAY 1881.

1	29.474	29.548	47.9	46.9	44.8	59.1	2.279	2.269	85	85	S	S	—	—	—	
2	29.702	29.850	45.4	43.5	40.6	53.1	2.243	2.207	81	74	S	S	—	—	—	
3	30.014	30.076	47.9	40.1	32.5	63.1	2.202	2.223	61	90	E	NE	—	—	0.630	
4	29.844	29.975	44.9	43.0	39.4	54.1	2.293	2.249	99	90	NW	N	—	—	0.010	
5	29.967	29.863	46.4	49.8	34.5	54.1	2.275	2.353	88	98	S	S	—	—	—	
6	29.963	30.218	45.4	47.9	45.4	59.1	2.290	2.238	98	72	W	W	—	—	—	
7	30.472	30.639	51.8	44.4	43.8	58.1	2.207	2.234	54	80	NW	NW	—	—	—	
8	30.666	30.611	54.9	44.0	32.5	62.1	2.294	2.238	68	82	W	NW	—	—	—	
9	30.672	30.684	59.0	44.9	34.0	67.0	2.300	2.258	59	87	NW	NW	—	—	—	
10	30.709	30.690	53.9	40.1	31.5	55.1	2.264	2.223	63	90	S	NW	—	—	—	
11	30.667	30.552	54.9	45.9	28.5	65.0	2.294	2.260	68	83	NE	W	—	—	—	
12	30.453	30.312	57.8	44.2	37.0	62.6	2.290	2.240	60	82	NW	NW	—	—	—	
13	30.117	29.914	49.8	49.8	44.2	55.1	2.261	2.302	73	85	NW	W	—	—	0.090	
14	29.895	29.834	51.8	48.1	45.3	59.1	2.281	2.301	73	90	W	SW	—	—	0.020	
15	30.568	30.128	48.9	47.1	47.1	59.1	2.301	2.295	88	91	S	S	—	—	0.310	
16	30.373	30.706	54.9	41.5	40.8	57.1	2.273	2.209	63	80	NE	NE	—	—	0.150	
17	30.645	30.414	46.4	46.9	36.5	55.1	2.254	2.292	81	92	SE	W	—	—	0.500	
18	30.350	30.343	53.9	46.9	42.4	56.1	2.293	2.269	71	85	W	SW	—	—	0.360	
19	30.321	30.456	49.8	45.7	45.3	55.1	2.282	2.279	79	92	SW	SW	—	—	0.220	
20	29.575	29.912	48.7	47.9	43.4	55.1	2.290	2.279	85	85	W	W	—	—	0.040	
21	30.143	30.228	55.9	48.9	37.4	67.0	2.288	2.292	64	85	SW	W	—	—	—	
22	30.384	30.394	60.6	49.8	43.8	65.0	2.275	2.302	52	85	S	S	—	—	—	
23	30.376	30.293	64.9	57.5	40.4	73.9	2.313	2.302	56	64	S	SE	—	—	—	
24	30.207	30.102	62.9	52.8	47.2	70.9	2.340	2.216	59	50	SE	SE	—	—	—	
25	29.901	29.851	53.9	52.3	47.2	66.0	2.302	2.334	73	85	E	S	—	—	0.130	
26	30.894	30.940	65.4	59.0	47.7	74.9	2.445	2.424	72	86	S	SE	—	—	—	
27	29.902	29.940	65.4	55.9	52.0	77.9	2.491	2.382	79	86	SE	S	—	—	—	
28	30.004	30.067	58.2	55.4	51.0	65.0	2.367	2.388	76	89	S	S	—	—	—	
29	30.137	30.252	60.0	53.7	50.1	71.9	2.359	2.411	69	99	SE	SE	—	—	—	
30	30.319	30.344	65.8	51.8	45.3	72.9	2.372	2.328	59	85	S	S	—	—	—	
31	30.338	30.310	70.0	48.4	40.9	73.9	2.421	2.320	57	94	S	S	—	—	—	
Means	30.035	30.046	54.8	48.2	41.8	62.7	2.305	2.288	71.2	84.8	—	—	—	—	2.460	

SCALEBY.

Height above Mean Sea Level, 111 feet. Long. 2° 52' W. Lat. 54° 58' N.

MAY 1881.

Day.	Barometer at 32° and M. S. L.		Air Temperature.				Tension of Vapour.		Relative Humidity.		Wind, Direction and Force.		Cloud Amount.		Rain.	Remarks.	
	9 a.m.	9 p.m.	9 a.m.	9 p.m.	Min.	Max.	9 a.m.	9 p.m.	9 a.m.	9 p.m.	9 a.m.	9 p.m.	9 a.m.	9 p.m.	9 a.m.		
1	ins.	ins.	47.3	45.8	45.2	49.8	ins.	ins.	95	93	SW	5	Calm	0	10	10	ins. .010
2	29.473	29.557	44.8	39.8	39.2	47.2	.306	.287	92	84	NE	3	NE	3	10	9	—
3	29.606	29.918	44.8	39.8	39.2	47.2	.271	.204	92	84	NE	3	NE	3	10	9	—
3	30.019	30.049	43.0	40.8	32.0	47.8	.218	.213	79	84	Calm	0	Calm	0	10	9	.120
4	29.878	29.976	40.8	42.8	37.2	52.0	.241	.273	96	99	SE	3	Calm	0	10	0	.160
5	30.012	29.913	49.3	50.8	36.2	51.0	.323	.343	92	92	SW	4	SW	5	10	10	.430
6	29.983	30.220	52.8	48.8	47.0	58.0	.369	.317	92	92	SW	6	SW	6	9	7	—
7	30.451	.635	53.3	46.8	44.2	59.0	.349	.294	85	92	SW	6	SW	1	5	0	—
8	.674	.579	51.8	47.8	35.0	63.0	.330	.301	85	91	SW	1	E	1	0	0	—
9	.696	.720	49.8	40.8	39.2	59.0	.317	.236	88	93	E	2	E	3	8	2	—
10	.751	.699	46.8	40.8	31.0	58.0	.271	.231	85	92	E	3	Calm	0	1	0	—
11	.602	.545	52.8	47.8	33.0	64.2	.330	.281	82	85	S	1	Calm	0	0	10	—
12	.458	30.300	56.3	47.8	39.2	68.0	.362	.305	80	92	Calm	0	Calm	0	1	0	—
13	30.123	29.964	52.8	50.8	38.7	57.0	.348	.356	86	95	SW	5	SW	4	10	10	.050
14	29.891	.830	52.3	47.8	46.0	58.0	.375	.270	96	81	SW	4	Calm	0	10	3	.200
15	.527	.152	51.3	46.8	41.3	56.5	.345	.318	92	99	SW	2	SE	2	10	10	.420
16	.307	.854	46.8	42.8	42.0	55.8	.249	.251	78	92	NE	5	W	1	10	4	.020
17	.705	.401	44.8	50.8	34.0	53.0	.260	.343	88	92	SW	3	SW	5	10	10	.310
18	.343	.386	52.8	50.8	43.4	59.0	.325	.283	81	76	SW	5	SW	5	10	9	.140
19	.333	.474	48.1	48.8	48.1	56.0	.298	.288	89	84	SW	3	SW	5	10	4	.060
20	29.615	29.873	49.8	47.8	46.0	55.0	.317	.305	88	92	SW	5	SW	4	9	8	.020
21	30.185	30.326	49.8	48.8	40.5	60.5	.343	.304	95	88	SW	2	Calm	0	5	0	—
22	.415	.388	60.8	55.8	41.0	70.0	.365	.443	69	99	S	2	SW	2	3	0	—
23	.405	.328	61.3	50.3	42.2	69.0	.292	.280	54	77	NE	4	N	3	0	0	—
24	30.249	30.109	57.6	52.0	42.8	68.0	.327	.280	69	73	NE	4	E	5	0	0	.190
25	29.933	29.857	50.8	51.3	47.0	59.8	.336	.375	91	99	E	3	E	3	8	6	.120
26	.913	.964	57.6	56.8	45.0	65.9	.418	.400	87	86	NE	2	E	2	8	3	—
27	.872	29.883	66.3	56.8	50.0	72.0	.422	.309	66	67	E	1	E	3	2	1	—
28	29.975	30.043	61.3	54.8	45.0	76.0	.399	.329	75	77	Calm	0	NE	3	1	0	—
29	30.102	.120	68.8	59.3	44.0	77.5	.410	.325	58	65	E	2	Calm	0	0	0	—
30	.333	.377	64.0	57.8	43.8	77.0	.301	.361	50	77	S	1	Calm	0	0	0	—
31	30.389	30.307	63.8	58.8	45.2	76.2	.447	.424	76	86	Calm	0	Calm	0	0	6	—
Means	30.042	30.057	53.2	49.3	41.4	61.3	.331	.307	81.9	86.9	2.8		2.1	5.8	4.2	2.250	

DOUGLAS, ISLE OF MAN.

Height above Mean Sea Level, 137 feet. Long. 4° 29' W. Lat. 54° 10' N.

MAY 1881.

Day.	Barometer at 32° and M. S. L.		Air Temperature.				Tension of Vapour.		Relative Humidity.		Wind, Direction and Force.		Cloud Amount.		Rain.	Remarks.
	9 a.m.	9 p.m.	9 a.m.	9 p.m.	Min.	Max.	9 a.m.	9 p.m.	9 a.m.	9 p.m.	9 a.m.	9 p.m.	9 a.m.	9 p.m.		
1	ins.	ins.	46°0	46°0	42°9	51°4	ins.	ins.	93	97	SSW 4	SW 2	10	10	ins.	
2	29°48.2	29°52.9	47°0	47°3	41°3	57°0	29°48.2	29°52.9	93	97	NE 3	NE 3	8	4	—	
3	29°03.7	29°01.8	45°5	43°0	39°7	47°8	29°03.7	29°01.8	71	72	E 3	E 3	2	10	28.0	
4	29°85.7	30°02.1	48°6	42°2	42°2	53°8	29°85.7	30°02.1	95	96	NW 4	WNW 1	8	3	0.020	
5	30°02.6	29°94.1	46°5	48°9	39°0	49°0	30°02.6	29°94.1	93	100	S 5	SW 5	10	10	64.0	● all day. Squally p.
6	30°30.2	30°32.9	54°5	47°8	42°8	57°6	30°30.2	30°32.9	77	78	WSW 5	W 2	6	4	—	Squally a.
7	52.3	68.6	52°5	43°0	43°0	58°6	52.3	68.6	69	86	WNW 5	NW 1	2	3	—	
8	69.5	63.9	54°5	48°6	38°7	60°3	69.5	63.9	70	69	S 1	W 2	2	2	—	(mist) ga.
9	67.5	69.5	52°0	48°4	38°5	57°0	67.5	69.5	66	66	E 3	NE 1	2	1	—	(mist) ga.
10	73.8	69.9	47°0	41°0	40°6	52°8	73.8	69.9	70	92	SE 3	WNW 2	4	1	—	(mist) ga. D ² at night.
11	63.0	54.7	52°2	47°9	32°0	61°1	63.0	54.7	69	69	W 1	WNW 2	2	10	—	6a. (mist) ga. D ² op.
12	45.4	30°32.0	60°0	44°5	39°6	65°0	45.4	30°32.0	48	92	SW 2	NW 1	3	3	—	(mist) ga. D ² op.
13	30°17.1	29°94.6	52°5	51°3	36°5	65°0	30°17.1	29°94.6	71	79	W 3	W 3	2	10	—	
14	29°92.2	82.3	53°2	47°2	46°7	55°0	29°92.2	82.3	70	98	WNW 2	Calm	7	10	39.0	(mist) p.
15	48.1	01.5	48°8	47°0	45°2	52°3	48.1	01.5	98	97	S 4	WNW 4	10	10	24.0	● a. Squally p. ● at night.
16	45.4	02.7	47°2	42°2	42°2	52°7	45.4	02.7	85	83	NW 6	W 1	8	2	34.0	Squally a.
17	67.8	45.5	44°8	48°7	37°9	51°2	67.8	45.5	89	89	SSE 3	SW 2	10	8	45.0	● 9.30a.—Noon.
18	38.8	38.7	52°2	47°5	47°0	54°8	38.8	38.7	81	91	SW 4	SW 5	3	10	16.0	
19	36.2	47.5	50°4	48°0	45°3	53°2	36.2	47.5	87	91	SSW 4	SW 3	7	4	10.0	
20	29°66.1	29°98.2	50°3	43°2	43°2	54°3	29°66.1	29°98.2	81	89	WSW 5	W 2	8	2	23.5	Squally a.
21	30°18.8	30°33.0	53°0	48°2	36°3	55°0	30°18.8	30°33.0	76	98	S 3	SSW 2	4	2	—	D ² op.
22	42.2	38.2	54°6	54°8	44°8	65°7	42.2	38.2	80	76	ESE 3	E 3	2	1	—	(mist) a. and p.
23	36.8	26.4	57°4	55°4	48°0	66°2	36.8	26.4	55	63	E 4	E 6	0	0	—	(mist) ga. Squally p.
24	30°17.6	30°06.5	56°5	53°0	49°5	63°2	30°17.6	30°06.5	67	64	E 4	E 3	0	1	0.020	(mist) ga.
25	29°86.0	29°83.5	50°5	51°7	49°0	57°3	29°86.0	29°83.5	89	92	NE 4	NNW 1	10	3	—	
26	87.7	85.9	61°0	60°9	50°4	67°8	87.7	85.9	71	80	E 1	NE 4	8	9	10.0	(mist) ga. T ● p.
27	85.3	29°91.5	58°2	54°2	53°8	65°5	85.3	29°91.5	41.2	91	SE 1	SW 2	8	10	0.15	(mist) ga. T 6p.—9p.
28	29°98.7	30°03.7	60°0	54°5	51°8	63°8	29°98.7	30°03.7	83	83	SE 1	SSW 2	8	7	—	till 6a. (mist) ga. p.
29	30°10.4	21.5	62°8	57°8	48°6	71°0	30°10.4	21.5	77	77	W 1	W 2	2	2	—	(mist) ga.
30	30°36.7	39.1	57°7	42°5	41°0	69°5	30°36.7	39.1	52	81	SE 2	Calm	0	1	—	a. (mist) ga. D ² p.
31	30°38.7	30°34.3	63°5	51°0	41°2	71°8	30°38.7	30°34.3	55	87	SE 1	Calm	0	1	—	D ² a. (mist) ga. D ² p.
Means	30°04.9	30°06.4	52°9	48°4	43°2	58°9	30°04.9	30°06.4	76°5	84°1	3°1	2°2	5°1	4°9	3°000	

WAKEFIELD.

Height above Mean Sea Level, 96 feet. Long. 1° 30' W. Lat. 53° 41' N.

MAY 1881.

Day.	Barometer at 32° and M. S. L.		Air Temperature.				Tension of Vapour.		Relative Humidity.		Wind, Direction and Force.		Cloud Amount.		Rain.	Remarks.
	9 a.m.	9 p.m.	9 a.m.	9 p.m.	Min.	Max.	9 a.m.	9 p.m.	9 a.m.	9 p.m.	9 a.m.	9 p.m.	9 a.m.	9 p.m.		
1	29°52.9	29°58.5	53°2	44°4	43°9	58°4	29°52.9	29°58.5	68	87	WSW 2	WSW 2	3	4	—	Fine.
2	29°66.9	29°86.0	48°4	43°4	39°0	55°1	29°66.9	29°86.0	83	89	NNE 2	NE 3	6	10	0.10	Fine to 4p. then dull.
3	30°01.8	30°08.3	43°2	43°0	35°9	48°9	30°01.8	30°08.3	69	70	N 4	ENE 3	7	2	—	Fine after 3.45p.
4	29°95.1	03.3	42°2	46°0	38°2	55°0	29°95.1	03.3	89	90	S 1	W 1	10	3	14.0	Fine after 5p.
5	30°10.8	04.6	51°4	54°4	40°2	55°0	30°10.8	04.6	73	90	S 2	S 1	10	10	0.020	Dull.
6	06.1	41.6	58°2	51°4	46°1	61°8	06.1	41.6	80	79	WSW 4	W 4	6	8	0.10	Fine.
7	53.5	59.3	54°4	50°2	44°3	60°1	53.5	59.3	61	77	W 3	W 1	5	0	—	Fine and bright.
8	62.7	66.7	55°2	50°4	36°0	64°8	62.7	66.7	60	66	WNW 1	SE 2	0	0	—	Fine and bright.
9	66.2	71.7	52°0	41°9	35°5	57°0	66.2	71.7	69	79	N 3	NNE 2	3	2	—	Fine and bright.
10	73.6	68.1	44°4	44°7	39°8	54°6	73.6	68.1	70	80	N 2	ESE 2	9	0	—	
11	62.4	52.7	55°4	50°2	28°8	68°4	62.4	52.7	61	73	NNW 2	WNW 1	3	2	—	Fine.
12	43.7	30°29.0	61°6	56°3	39°4	70°6	43.7	30°29.0	52	63	WNW 1	WSW 1	3	1	—	Fine and bright.
13	30°18.0	29°97.8	61°2	53°2	43°1	68°8	30°18.0	29°97.8	49	91	W 4	W 3	0	8	—	Fine and bright.
14	29°94.8	86.0	52°0	52°6	48°9	56°8	29°94.8	86.0	80	85	SW 2	WSW 2	10	3	0.050	Dull.
15	64.4	24.4	54°6	51°0	50°5	60°0	64.4	24.4	82	68	WSW 3	SSW 3	10	5	0.030	
16	30.7	90.1	48°2	46°4	46°1	54°3	30.7	90.1	78	88	W 3	W 2	8	5	—	
17	84.6	50.3	47°8	55°2	38°0	58°0	84.6	50.3	80	89	SSW 1	W 2	10	5	0.060	
18	51.7	47.8	54°8	52°0	44°2	61°8	51.7	47.8	76	76	W 2	SW 1	10	2	0.10	
19	44.6	29°57.7	53°2	51°2	45°7	62°2	44.6	29°57.7	79	95	SW 3	WSW 1	4	2	—	
20	29°71.8	30°00.3	55°2	50°8	48°1	61°2	29°71.8	30°00.3	86	88	WSW 1	WSW 2	4	1	—	
21	30°23.0	36.8	58°0	50°2	41°4	66°0	30°23.0	36.8	90	92	WSW 2	N 2	4	0	—	
22	45.3	48.1	63°8	56°2	38°8	71°0	45.3	48.1	83	94	S 2	ESE 2	0	0	—	Fine and bright.
23	42.5	33.0	51°9	53°6	37°8	69°5	42.5	33.0	93	97	N 3	NE 3	8	0	—	Fine after 10a.
24	30°23.0	30°09.3	62°0	54°8	43°1	66°0	30°23.0	30°09.3	72	89	ESE 4	NE 1	0	10	1.10	Fine and bright.
25	29°90.4	29°86.5	51°4	57°6	46°6	68°3	29°90.4	29°86.5	89	89	ENE 1	ENE 2	10	10	0.020	Fine.
26	85.7	87.3	56°2	52°4	51°7	63°8	85.7	87.3	91	96	N 2	N 2	10	6	28.0	
27	84.8	29°89.7	58°2	60°1	50°1	72°9	84.8	29°89.7	85	92	N 2	NE 2	5	2	—	Fine and bright.
28	29°98.1	30°06.8	64°9	59°2	53°2	75°2	29°98.1	30°06.8	87	98	N 2	ENE 3	1	2	—	Fine and bright.
29	30°12.0	24.0	62°0	54°4	46°1	74°9	30°12.0	24.0	92	98	ENE 2	SE 2	0	0	—	Fine and bright.
30	37.2	40.5	60°2	61°2	35°4	73°3	37.2	40.5	97	98	ENE 2	SE 2	0	0	—	Fine and bright.
31	30°37.9	30°30.2	70°0	63°4	43°1	80°8	30°37.9	30°30.2	93	97	WSW 2	NW 1	0	2	—	Fine and bright.
Means	30°07.6	30°09.6	55°0	52°0	42°5	63°7	30°07.6	30°09.6	79°0	85°4	2°2	2°0	5°2	3°5	0°740	

NOTE.—The values of Vapour Tension and Humidity must be received with caution as the difference between the readings of the dry-bulb and wet-bulb is, on several occasions, suspiciously small. Observer, however, believes the readings to be correct.

LLANDUDNO.

Height above Mean Sea Level, 88 feet. Long. 3° 50' W. Lat. 53° 21' N.

MAY 1881.

Day.	Barometer at 32° and M. S. L.		Air Temperature.				Tension of Vapour.		Relative Humidity.		Wind, Direction and Force.		Cloud Amount.		Rain.	Remarks.
	9 a.m.	9 p.m.	9 a.m.	9 p.m.	Min.	Max.	9 a.m.	9 p.m.	9 a.m.	9 p.m.	9 a.m.	9 p.m.	9 a.m.	9 p.m.	9 a.m.	
1	ins.	ins.	51°0	48°0	45°8	53°4	ins.	ins.	81	83	W 2	W 1	5	9	—	
2	29°51.3	29°55.4	54°4	47°2	46°0	54°8	29°51.3	29°55.4	72	85	N 1	NE 2	2	10	—	Very fine. ∞ p.
3	29°04.1	30°04.1	46°5	44°4	41°0	49°2	29°04.1	30°04.1	62	75	E 1	E 1	2	9	1.10	Very fine.
4	29°89.8	04.1	48°9	47°5	43°8	56°0	29°89.8	04.1	90	83	W 1	W 1	10	2	—	Dull and damp a. Fine p.
5	30°08.8	01.3	51°5	52°5	46°0	52°5	30°08.8	01.3	67	91	W 2	W 1	10	10	360	
6	08.9	35.2	50°5	50°0	49°5	60°0	08.9	35.2	97	81	SSW 1	W 1	10	0	—	Damp a. Very fine p.
7	58.9	68.5	55°0	49°7	46°5	60°0	58.9	68.5	72	78	W 1	NW 1	1	10	—	Very fine.
8	70.5	64.9	57°5	47°8	43°0	57°9	70.5	64.9	78	75	NE 0.6	N 0.6	0	0	—	Very fine. ☼ (mist) 9p.
9	63.7	68.3	53°5	50°0	41°2	57°0	63.7	68.3	68	N 1	NE 2	0	0	—	Very fine with ☼. Biting wind.	
10	73.9	68.9	46°0	46°0	39°4	56°6	73.9	68.9	85	83	E 3	E 1	0	0	—	Very fine with ☼. Biting wind.
11	63.7	54.5	54°6	51°0	38°0	57°0	63.7	54.5	66	62	W 1	N 1	0	0	—	Very fine with ☼.
12	46.8	33.0	59°1	55°1	41°8	54°6	46.8	33.0	70	60	NW 0.6	NW 0.6	0	0	—	Very fine.
13	30°20.4	30°00.3	57°0	51°5	45°5	61°3	30°20.4	30°00.3	70	78	E 3	W 2	3	10	170	Very fine with ☼.
14	29°94.5	29°83.4	51°0	50°6	48°8	54°4	29°94.5	29°83.4	93	96	W 0°6	W 0°6	10	10	420	
15	53.2	15.2	54°0	50°4	46°6	58°8	53.2	15.2	71	78	SW 3	SW 8	10	10	130	Squally p.
16	45.9	8.94	47°3	44°7	40°0	54°4	45.9	8.94	84	77	WNW 2	NW 2	10	1	040	Fine but windy.
17	63.2	60.0	54°2	50°0	39°0	55°0	63.2	60.0	83	86	SSW 3	SW 5	10	10	315	Squally 9p.
18	43.9	43.7	54°0	50°4	47°7	57°4	43.9	43.7	72	72	SW 2	SW 1°6	7	6	030	Very fine and mild.
19	40.7	29°50.0	54°3	51°0	47°0	58°0	40.7	29°50.0	68	80	SW 3°6	SW 6	2	3	—	Squally before 9a. Very fine and mild.
20	29°74.7	30°00.0	51°8	51°2	48°0	59°0	29°74.7	30°00.0	82	77	W 3	W 2	2	9	—	Very fine and mild.
21	30°21.9	37.3	57°8	51°7	47°0	59°9	30°21.9	37.3	69	82	W 1°6	W 0°2	1	0	—	Very fine and mild.
22	42.0	30.6	63°7	54°2	46°9	64°5	42.0	30.6	78	78	W 0°4	W 0°2	1	0	—	Very fine and warm.
23	31.8	22.3	53°0	59°0	46°8	69°8	31.8	22.3	70	59	ENE 2°6	E 2	1	0	—	Very fine and warm.
24	30°13.0	30°01.0	58°6	55°7	49°9	64°3	30°13.0	30°01.0	68	68	E 3	SE 4	0	4	138	Very fine and warm.
25	29°81.8	29°81.5	51°0	54°0	50°3	58°1	29°81.8	29°81.5	93	81	E 1	E 0°6	10	5	120	
26	85.6	81.1	59°0	57°2	51°3	64°2	85.6	81.1	87	94	E 0°6	NW 0°6	10	10	1615	☼ 2° 6p. and 7p. (1°180 in. fell in 25 minutes). Man driving a carriage killed by the <.
27	84.7	29°95.3	54°5	54°0	53°0	60°5	84.7	29°95.3	98	94	NW 1	W 0°6	10	10	030	Dull, calm, and mild.
28	29°99.6	30°07.4	60°4	54°7	52°2	62°0	29°99.6	30°07.4	85	95	W 1	W 0°6	8	2	258	☼ late p.
29	30°10.7	20.7	53°1	54°1	50°0	60°0	30°10.7	20.7	66	89	NE 0°6	NE 0°6	10	0	—	Sea ☼ a.
30	33.9	38.5	57°8	52°9	44°8	61°0	33.9	38.5	65	76	NE 1	NE 1	0	0	—	Very fine.
31	30°38.5	30°33.8	60°3	57°3	52°2	71°8	30°38.5	30°33.8	54	71	S 0°6	N 0°6	0	0	—	Very fine and warm.
Means	30°06.0	30°05.6	54°7	51°4	46°1	58°9	30°06.0	30°05.6	75°8	79°2	1°6	1°7	4°7	4°2	3°736	

HILLINGTON, NORFOLK.

Height above Mean Sea Level, 88 feet. Long. 0° 33' E. Lat. 52° 48' N.

MAY 1881.

Day.	Barometer at 32" and M.S.L.		Air Temperature.				Tension of Vapour.		Relative Humidity.		Wind, Direction and Force.		Cloud Amount.		Rain.	Remarks.
	9 a.m.	9 p.m.	9 a.m.	9 p.m.	Min.	Max.	9 a.m.	9 p.m.	9 a.m.	9 p.m.	9 a.m.	9 p.m.	9 a.m.	9 p.m.		
1	ins.	ins.	52.5	49.9	40.9	59.7	ins.	ins.	76	91	SW 5	SW 4	7	10	ins.	
2	29.634	29.628	52.5	49.9	40.9	59.7	29.634	29.628	76	91	SW 5	SW 4	7	10	ins.	
3	29.647	29.777	53.2	42.7	40.1	56.5	29.647	29.777	77	91	N 5	NE 4	10	10	ins.	
4	29.940	30.082	42.6	35.3	35.3	48.1	29.940	30.082	86	86	NNE 4	NE 0.5	10	10	ins.	
5	30.040	29.992	48.7	44.9	26.1	53.7	30.040	29.992	84	84	SW 1	WNW 1	7	0	ins.	
6	30.122	30.122	54.7	52.5	33.1	59.4	30.122	30.122	86	86	SW 1	W 2	5	10	ins.	
7	30.165	30.335	57.9	46.8	46.8	66.3	30.165	30.335	79	99	W 5	SW 0.5	10	5	ins.	
8	30.553	30.628	56.7	47.9	43.2	65.2	30.553	30.628	73	73	NW 2	N 0.5	5	0	ins.	
9	30.651	30.777	40.8	37.5	60.7	30.4	30.651	30.777	64	92	NE 2	NE 2	0	0	ins.	
10	30.623	30.604	50.2	41.2	34.4	52.7	30.623	30.604	72	82	NE 3	NE 2	7	10	ins.	
11	30.673	30.688	46.9	37.5	37.4	54.3	30.673	30.688	74	91	NE 2	NE 0.5	9	0	ins.	
12	30.642	30.519	46.9	39.7	27.1	60.3	30.642	30.519	71	83	NE 1	NE 1	10	9	ins.	
13	30.447	30.309	52.2	48.4	31.2	67.3	30.447	30.309	72	75	Calm	SE 0.5	10	3	ins.	
14	30.192	29.973	57.8	53.7	41.1	73.4	30.192	29.973	65	65	WNW 1	SW 0.5	10	9	ins.	
15	29.967	29.901	57.9	54.8	41.0	64.2	29.967	29.901	68	69	SW 2	WSW 1	10	10	ins.	
16	29.771	29.331	56.5	49.1	47.4	62.2	29.771	29.331	72	88	SW 5	W 4	10	9	ins.	
17	29.339	29.867	51.0	42.6	42.1	53.5	29.339	29.867	78	76	NW 6	N 1	10	2	ins.	
18	29.959	29.614	49.9	52.8	39.1	57.4	29.959	29.614	68	91	S 3	SW 6	10	10	ins.	
19	29.541	29.563	53.9	51.6	51.1	60.7	29.541	29.563	86	87	SW 2	SSW 5	10	9	ins.	
20	29.553	29.657	55.1	50.4	43.0	63.2	29.553	29.657	85	85	SW 5	SW 3	7	9	ins.	
21	29.818	30.017	55.6	49.3	45.0	63.3	29.818	30.017	67	71	W 4	W 1	6	1	ins.	
22	30.259	30.394	59.2	52.1	36.1	69.5	30.259	30.394	65	77	NW 1	NE 0.5	3	0	ins.	
23	30.494	30.427	64.9	46.2	46.0	69.4	30.494	30.427	51	90	SE 3	E 3	0	0	ins.	
24	30.366	30.271	63.5	52.4	43.2	71.6	30.366	30.271	64	82	SE 4	SE 4	0	0	ins.	
25	30.200	30.012	61.9	51.0	46.9	64.6	30.200	30.012	52	91	E 5	ENE 4	0	10	ins.	
26	29.883	29.829	65.8	58.4	47.1	72.5	29.883	29.829	84	84	E 3	ESE 2	2	10	ins.	
27	29.799	29.798	63.8	54.5	50.6	74.6	29.799	29.798	75	94	NE 1	NE 0.5	7	10	ins.	
28	29.815	29.877	59.6	51.2	50.9	69.5	29.815	29.877	81	98	NNW 1	N 1	10	10	ins.	
29	29.926	29.990	57.4	51.1	49.1	68.5	29.926	29.990	81	84	NE 3	NE 2	8	6	ins.	
30	30.056	30.182	69.6	47.3	47.3	74.6	30.056	30.182	57	91	ESE 4	NE 1	6	0	ins.	
31	30.305	30.376	69.9	50.9	43.2	74.5	30.305	30.376	68	81	E 2	E 1	0	0	ins.	
Means	30.089	30.088	56.9	48.4	41.4	64.3	30.089	30.088	68.2	83.9	2.9	1.9	6.4	5.2	0.599	

UPPINGHAM.

Height above Mean Sea Level, 484 feet. Long. 0° 44' W. Lat. 52° 35' N.

MAY 1881.

1	29.613	29.620	50.1	46.4	38.9	57.7	29.613	29.620	74	91	SW 4	SW 2	9	7	ins.	
2	29.626	29.810	52.8	41.8	41.5	54.0	29.626	29.810	87	92	E 1	NNE 2	10	10	ins.	
3	29.969	30.103	43.3	35.9	35.6	47.9	29.969	30.103	66	90	N by E 3	Calm	0	8	ins.	
4	30.014	30.034	45.9	45.2	31.4	55.6	30.014	30.034	78	83	SW by E 3	WNW 1	10	4	ins.	
5	30.161	30.136	51.2	51.0	37.8	58.5	30.161	30.136	78	84	WSW 1	S 4	10	10	ins.	
6	30.157	30.303	50.0	51.2	50.1	62.5	30.157	30.303	84	81	SSW 5	W by S 1	10	3	ins.	
7	30.67	30.649	54.9	49.3	43.2	63.9	30.67	30.649	81	89	WNW by S 3	WNW by S 3	4	0	ins.	
8	30.660	30.657	50.0	44.6	42.0	68.1	30.660	30.657	65	83	NNE 1	ENE 1	0	0	ins.	
9	30.626	30.659	53.0	40.1	40.1	59.7	30.626	30.659	74	83	NE 3	NNE 1	7	6	ins.	
10	30.685	30.697	45.0	37.5	37.1	53.1	30.685	30.697	75	92	NNE 2	NE 1	10	0	ins.	
11	30.640	30.531	48.0	45.6	31.9	67.2	30.640	30.531	76	79	WSW 1	Calm	0	10	ins.	
12	30.452	30.320	55.2	54.4	37.4	71.5	30.452	30.320	64	67	Calm	Calm	0	10	ins.	
13	30.301	30.011	61.2	50.0	42.6	71.7	30.301	30.011	66	64	Calm	NW by W 1	0	8	ins.	
14	29.979	29.917	57.1	51.0	41.8	61.3	29.979	29.917	78	84	SSW 3	SSW 1	10	10	ins.	
15	30.742	30.742	53.1	48.2	47.2	58.9	30.742	30.742	85	82	S 5	SW by S 7	10	8	ins.	
16	30.373	30.909	47.5	42.0	41.8	52.2	30.373	30.909	83	97	W by N 5	WNW 1	10	2	ins.	
17	30.924	30.610	48.1	52.8	34.1	53.5	30.924	30.610	83	93	S 5	SSW 6	10	10	ins.	
18	30.537	30.555	52.2	49.0	49.0	57.9	30.537	30.555	80	75	WSW 3	SSW 2	10	8	ins.	
19	30.510	30.638	52.6	49.2	45.3	61.4	30.510	30.638	76	84	SW 5	SSW 3	7	4	ins.	
20	30.805	30.028	55.0	47.1	42.7	61.0	30.805	30.028	71	85	SW by W 5	WSW 1	9	1	ins.	
21	30.264	30.385	57.4	53.3	40.3	67.5	30.264	30.385	78	70	W by N 1	Calm	0	3	ins.	
22	30.470	30.425	62.9	50.1	41.8	73.1	30.470	30.425	62	69	SSE 2	E 1	0	0	ins.	
23	30.350	30.266	62.3	52.1	42.6	76.6	30.350	30.266	74	83	ENE 2	NE 2	0	0	ins.	
24	30.167	30.032	65.1	49.5	44.2	72.4	30.167	30.032	54	89	E by N 3	NE by E 2	0	9	ins.	
25	30.870	30.826	59.6	59.2	49.1	75.6	30.870	30.826	78	91	ESE 1	SE 1	7	10	ins.	
26	30.822	30.811	57.2	56.0	51.7	73.6	30.822	30.811	87	93	Calm	NNE 1	10	10	ins.	
27	30.827	30.881	55.9	61.1	50.8	68.0	30.827	30.881	94	91	NNW 1	NNW 1	10	10	ins.	
28	30.931	30.008	62.3	54.5	48.7	75.4	30.931	30.008	75	89	N by W 2	NE 1	8	1	ins.	
29	30.063	30.199	59.1	48.3	47.0	74.2	30.063	30.199	87	93	NE 2	NE by N 1	10	2	ins.	
30	30.311	30.391	64.0	53.6	42.4	77.6	30.311	30.391	68	70	E 1	NE 1	0	0	ins.	
31	30.384	30.303	69.9	62.3	46.7	81.9	30.384	30.303	66	66	NNW 1	Calm	0	0	ins.	
Means	30.087	30.104	55.3	49.6	42.5	65.0	30.087	30.104	75.5	82.6	2.4	1.5	6.8	4.8	0.921	

MAY 1881.

CHURCHSTOKE.

Height above Mean Sea Level, 538 feet. Long. 3° 5' W. Lat. 52° 31' N.

MAY 1881.

Day.	Barometer at 32° and M. S. L.		Air Temperature.				Tension of Vapour.		Relative Humidity.		Wind, Direction and Force.		Cloud Amount.		Rain.	Remarks.
	9 a.m.	9 p.m.	9 a.m.	9 p.m.	Min.	Max.	9 a.m.	9 p.m.	9 a.m.	9 p.m.	9 a.m.	9 p.m.	9 a.m.	9 p.m.		
1	ins.	ins.	51.7	45.8	42.1	54.6	ins.	ins.	74	93	W 5	W 1	5	10	ins.	
2	29.664	29.635	51.7	45.8	42.1	54.6	29.664	29.635	74	93	W 5	W 1	5	10	ins.	
3	29.668	29.874	49.2	45.8	43.2	57.5	29.668	29.874	82	86	WSW 0.5	NE 2	8	10	0.20	
4	30.031	30.085	43.9	42.2	38.0	52.2	30.031	30.085	76	84	NE 2	SE 1	5	1	0.30	
5	29.949	29.882	47.3	43.9	39.8	56.2	29.949	29.882	93	91	SSW 2	SW 1	10	2	0.10	B. a.
6	30.165	30.128	50.1	52.0	37.1	57.3	30.165	30.128	73	92	SW 1	SW 3	10	10	0.10	
7	30.162	30.407	52.4	48.8	47.1	59.7	30.162	30.407	96	83	SW 2	SW 1	10	2	0.17	
8	30.633	30.704	54.2	44.8	40.1	62.9	30.633	30.704	78	78	W 3	NW 1	1	0	—	a. Bright and clear.
9	30.716	30.679	53.9	43.6	34.2	61.7	30.716	30.679	65	81	Calm	Calm	0	0	—	a.
10	30.671	30.686	52.6	46.2	33.8	61.2	30.671	30.686	69	66	E 1	ENE 1	1	0	—	a.
11	30.743	30.715	39.8	40.0	30.5	51.7	30.740	30.718	69	80	NE 3	Calm	0	8	—	a. Cold dry wind.
12	30.672	30.578	50.0	43.4	29.8	62.7	30.672	30.578	66	77	N 0.5	N 1	0	0	—	a. ∞ op.
13	30.773	30.749	53.4	46.3	36.1	67.7	30.773	30.749	87	83	NW 1	Calm	0	1	—	a. Still and clear, with hot sun.
14	30.793	30.793	59.0	47.6	37.4	69.6	30.793	30.793	87	81	NNW 1	W 3	0	9	—	a. Still and clear, with hot sun.
15	30.013	29.937	50.5	51.0	46.8	56.1	30.013	29.937	89	84	W 2	WSW 0.5	10	10	0.45	
16	29.702	29.328	50.7	46.0	45.6	59.9	29.702	29.328	88	87	SW 3	SW 7	10	10	0.15	in squalls p.
17	29.461	29.461	46.8	39.4	39.0	54.9	29.461	29.461	86	87	W, 6	W 0.5	8	2	2.40	a.
18	29.851	29.612	45.8	53.5	34.1	55.6	29.851	29.612	86	88	SW 5	SW 2	2	10	2.28	a.
19	29.520	29.520	53.7	46.8	46.1	61.2	29.520	29.520	77	84	SW 5	SW 3	10	3	0.68	a. Mild. 2 showers.
20	29.481	29.632	53.4	48.9	43.8	59.9	29.481	29.632	69	81	SW 6	SW 2	6	9	0.30	
21	29.797	30.050	53.1	46.9	45.1	58.3	29.797	30.050	64	75	WSW 6	W 2	5	2	—	
22	30.265	30.390	52.9	48.0	41.6	64.3	30.265	30.390	66	75	SW 1	SW 1	5	0	—	Bright and hot.
23	30.441	30.581	60.8	57.3	38.1	67.5	30.441	30.581	59	58	SE 1	SE 2	1	0	—	Bright and clear.
24	30.321	30.223	54.4	57.6	38.2	70.7	30.321	30.223	73	56	NNW 1	ENE 1	2	0	—	Bright and clear.
25	30.116	30.030	61.0	54.0	41.8	66.7	30.116	30.030	52	60	E 4	Calm	0	1	—	Distant T. Bright and clear.
26	29.885	29.822	50.0	57.1	43.7	67.8	29.885	29.822	94	72	Calm	SE 1	10	9	—	∞
27	29.858	29.873	60.2	54.9	44.8	67.1	29.858	29.873	83	95	N 1	Calm	0	7	2.02	(mist) ga. and op.
28	29.868	29.958	53.6	55.2	52.4	63.2	29.868	29.958	97	91	W 0.5	Calm	0	8	0.11	(mist) ga. and before.
29	30.008	30.049	58.0	56.3	53.1	70.8	30.008	30.049	87	91	W 0.5	W 1	10	10	2.50	[with distant T. R 6.30p. Wind veered to N. with 2 at 7.30p.
30	30.092	30.222	54.9	54.2	52.1	64.9	30.092	30.222	92	73	NNW 2	E 1	10	1	3.53	or ga.
31	30.391	30.391	54.2	55.1	37.8	70.6	30.391	30.391	77	82	NNW 1	SE 0.5	0	0	—	∞
32	30.412	30.372	66.0	59.1	43.2	76.7	30.412	30.372	60	72	SE 1	NNW 0.5	0	0	—	Very hot. ∞.
Means	30.100	30.123	52.9	49.4	41.2	62.3	30.100	30.123	75.2	80.3	2.2	1.3	5.6	4.2	1.601	

CHELTENHAM.

Height above Mean Sea Level, 184 feet. Long. 2° 3' W. Lat. 51° 54' N.
MAY 1881.

Day.	Barometer at 32° and M. S. L.		Air Temperature.				Tension of Vapour.		Relative Humidity.		Wind, Direction and Force.		Cloud Amount.		Rain.	Remarks.
	9 a.m.	9 p.m.	9 a.m.	9 p.m.	Min.	Max.	9 a.m.	9 p.m.	9 a.m.	9 p.m.	9 a.m.	9 p.m.	9 a.m.	9 p.m.		
1	ins.	ins.	52°0	47°8	43°5	58°0	ins.	ins.	73	91	SW 3	SW 2	6	5	ins.	
2	29°641	29°636	51°7	44°2	42°2	57°0	316	250	83	86	Calm	NE 1	6	6	—	Fine.
3	29°994	30°081	45°1	42°1	40°8	52°0	211	203	71	76	NE 1	S 1	6	0	—	Fine.
4	30°001	30°075	45°5	49°6	39°5	60°0	286	296	95	83	S 1	W 1	10	6	—	
5	173	178	53°8	52°1	34°5	57°4	304	357	73	91	W 2	W 2	9	10	—	Fine.
6	181	405	54°0	51°1	50°5	62°2	374	327	92	86	SW 2	SW 1	10	6	—	Fine.
7	546	660	55°0	52°0	37°5	65°9	302	269	70	70	SW 1	NE 1	1	1	—	Fine. U.
8	673	610	58°0	52°6	33°1	65°8	206	205	61	67	NE 1	SE 1	0	1	—	Bright and fine.
9	634	628	54°9	47°5	33°6	61°0	281	238	65	73	N 1	NE 1	5	1	—	Bright and fine.
10	688	674	43°6	38°0	35°4	54°0	212	192	75	84	NE 3	NE 1	8	0	—	Bright and fine. Whitethorn in bloom.
11	647	523	48°4	48°8	26°4	64°0	243	256	72	74	SW 1	SW 1	2	2	—	Bright and fine.
12	463	324	51°7	54°8	36°2	69°5	258	306	68	72	Calm	N 1	4	8	—	☁ (mist) ga. Close and oppressive.
13	218	30°050	60°5	53°8	33°5	71°0	446	259	85	63	NW 1	SW 1	0	6	—	Close and oppressive.
14	30°004	29°856	55°7	50°7	41°5	61°3	329	325	75	88	W 2	NW 1	8	10	—	Dull a.
15	29°725	472	54°8	48°6	48°2	59°5	342	303	80	89	S 2	SW 4	10	8	—	
16	473	951	50°3	40°2	39°9	57°6	330	228	91	92	W 6	NW 1	6	3	—	Squally ga.
17	933	676	51°4	53°5	39°5	57°5	395	396	81	97	SW 2	S 3	10	10	—	☉ showers all day.
18	575	578	51°4	51°1	50°6	58°0	349	330	92	88	SW 1	SW 1	10	10	—	☉ showers all day.
19	552	29°714	52°8	51°6	46°2	61°6	319	317	80	83	W 4	SW 2	10	6	—	Fine.
20	29°850	30°084	55°2	49°1	46°4	60°6	334	296	77	85	SW 2	SW 1	5	0	—	Very fine.
21	30°277	383	55°4	45°8	37°1	66°0	318	289	73	94	W 1	Calm	4	1	—	Very fine and bright.
22	435	362	63°6	56°2	36°6	70°0	322	304	55	67	SE 2	E 1	2	0	—	Very fine.
23	274	30°197	62°7	59°2	41°2	72°6	331	350	58	71	NE 2	E 2	0	0	—	Very fine.
24	30°084	29°971	65°2	55°0	41°2	69°8	311	325	49	75	E 3	NE 1	0	3	—	Very fine. T p.
25	29°847	811	57°4	61°6	46°0	72°0	379	403	81	74	W 1	SW 1	7	8	—	Very fine.
26	820	823	61°5	59°0	48°2	65°6	340	496	63	99	N 1	N 1	6	10	—	K at night.
27	852	934	54°6	57°2	54°0	66°0	427	433	100	92	W 1	W 1	10	5	—	
28	29°983	29°990	60°0	58°1	50°2	71°2	465	472	90	97	NW 1	W 1	5	10	—	T ☉
29	30°053	30°160	54°2	58°4	50°5	65°0	400	416	96	85	N 1	Calm	10	10	—	T ☉
30	316	364	58°8	57°4	42°5	75°4	416	386	84	82	N 1	E 1	1	0	—	Very brilliant day.
31	30°403	30°318	64°4	56°1	40°8	78°5	396	393	65	87	SW 1	Calm	0	0	—	Very brilliant day.
Means	30°095	30°108	55°9	51°7	41°2	64°1	330	322	76°5	82°6	1°6	1°2	5°5	4°7	0°910	

CARMARTHEN.

Height above Mean Sea Level, 188 feet. Long. 4° 18' W. Lat. 51° 52' N.
MAY 1881.

1	29°606	29°584	53°1	47°0	43°3	54°0	317	321	78	99	SW 2	SW 1	8	10	—	360
2	624	29°825	56°1	48°6	45°1	60°2	339	298	76	88	Calm	SW 2	7	0	—	
3	989	30°069	47°5	43°1	42°9	55°7	259	229	80	82	E 2	Calm	0	9	—	180
4	29°969	102	52°9	47°2	42°0	59°2	329	292	82	91	W 2	W 2	9	0	—	
5	30°166	161	51°4	50°3	38°3	53°0	325	362	86	99	SW 4	SW 5	10	10	—	080
6	199	430	50°9	47°7	47°7	60°4	370	308	99	94	SW 5	Calm	0	10	—	030
7	610	661	58°0	47°0	41°2	63°4	342	247	71	77	Calm	W 1	1	0	—	
8	667	609	64°0	52°3	41°4	67°8	307	251	51	65	E 1	N 1	0	0	—	Very fine all day.
9	614	609	58°8	52°8	41°4	64°8	294	271	59	68	Calm	E 2	0	0	—	Very fine all day.
10	602	681	47°8	39°0	38°7	56°4	195	218	59	92	NE 3	Calm	0	2	—	Very fine all day.
11	657	547	52°7	49°0	36°0	60°0	238	234	61	67	Calm	N 1	0	0	—	
12	449	323	60°0	51°9	39°1	68°1	318	289	62	75	Calm	Calm	0	0	—	
13	219	30°096	64°2	47°0	40°7	66°8	321	286	53	90	Calm	SW 1	0	2	—	
14	30°004	29°901	53°7	50°7	45°7	57°1	335	357	81	96	SW 2	SW 3	10	10	—	090
15	29°625	374	52°3	47°3	47°0	55°9	352	295	90	91	SW 5	SW 6	10	10	—	400
16	612	997	50°1	45°7	45°5	56°6	268	238	74	79	NW 7	Calm	0	6	—	110
17	845	661	47°8	52°1	36°7	52°5	312	381	94	98	SW 4	SW 3	10	10	—	1250
18	548	518	53°0	48°0	47°4	57°7	356	303	88	91	SW 6	SW 4	10	7	—	210
19	522	29°668	52°2	49°2	46°8	57°1	285	304	73	88	SW 5	SW 4	9	10	—	
20	29°841	30°081	51°3	47°0	43°8	58°0	264	286	71	90	W 6	SW 2	6	0	—	
21	30°267	373	56°1	49°7	40°3	61°0	342	325	76	92	SW 2	Calm	0	4	—	
22	403	308	61°8	58°1	42°2	68°4	430	308	78	64	SE 2	NE 1	0	0	—	
23	217	30°110	60°5	60°8	48°9	72°7	327	281	62	53	E 2	E 5	0	0	—	
24	30°026	29°930	63°7	56°2	60°0	70°0	339	254	57	56	E 2	E 1	0	0	—	
25	29°814	800	61°5	59°4	47°0	68°2	353	264	65	52	E 1	Calm	0	10	—	
26	843	875	60°9	54°9	43°7	66°4	391	375	73	88	Calm	Calm	0	3	—	040
27	29°885	29°960	55°6	53°7	51°8	60°4	413	386	93	94	SW 1	Calm	0	10	—	
28	30°013	30°032	59°8	53°9	52°8	63°0	409	389	79	94	N 1	Calm	0	10	—	
29	038	196	63°0	59°2	52°8	67°1	443	446	77	89	NE 2	NE 1	9	8	—	030
30	303	360	64°7	58°2	51°6	73°9	307	323	50	67	Calm	N 1	0	0	—	
31	30°391	30°332	69°1	54°7	47°7	74°8	360	315	51	73	Calm	Calm	0	0	—	
Means	30°086	30°102	56°6	51°0	44°5	62°3	330	304	72°5	82°0	2°2	1°5	5°1	4°4	2°780	

MARLBOROUGH.

Height above Mean Sea Level, 471 feet. Long. 1° 43' W. Lat. 51° 25' N.
MAY 1881.

Day.	Barometer at 33° and M. S. L.		Air Temperature.				Tension of Vapour.		Relative Humidity.		Wind, Direction and Force.		Cloud Amount.		Rain.	Remarks.		
	9 a.m.	9 p.m.	9 a.m.	9 p.m.	Min.	Max.	9 a.m.	9 p.m.	9 a.m.	9 p.m.	9 a.m.	9 p.m.	9 a.m.	9 p.m.				
	ins.	ins.	°	°	°	°	in.	in.	%	%					ins.			
1	29°680	29°666	51°1	46°7	40°1	53°0	276	297	75	94	SW	1	Calm	0	9	6	250	
2	633	29°765	51°5	47°7	44°4	55°8	299	274	79	83	ENE	1	NE	1	10	4	—	
3	29°990	30°110	45°6	40°7	40°4	52°1	203	186	67	73	NE	1	Calm	0	4	0	—	
4	30°054	108	47°0	45°2	35°0	57°8	286	264	90	88	Calm	0	W ?	1	10	0	030	
5	205	230	55°5	50°7	40°9	60°2	271	313	62	85	W	1	Calm	0	1	0	—	
6	272	441	56°8	47°9	47°9	63°2	357	292	77	88	WSW	1	W ?	1	10	2	—	
7	602	652	59°0	50°9	44°7	66°1	297	268	59	73	N	1	Calm	0	0	0	—	
8	664	622	57°4	51°3	40°2	65°4	270	240	57	64	NE	1	Calm	0	0	0	—	
9	640	631	52°7	44°7	35°9	59°8	233	205	59	70	ENE	1	E	1	9	1	—	
10	673	680	42°6	40°6	34°9	51°5	194	184	72	72	NE	1	Calm	0	10	0	—	
11	661	524	49°7	46°3	28°1	61°4	231	236	65	76	NE	1	Calm	0	0	0	☁ (mist) ga.	
12	453	343	58°8	52°7	38°0	67°4	238	270	48	69	E	1	Calm	0	5	10	—	
13	232	30°098	59°4	47°5	37°9	72°2	302	182	60	55	Calm	0	W	1	0	4	∞ ga.	
14	30°040	29°991	55°7	50°6	43°4	62°6	302	285	69	77	W	1	W	1	8	10	—	
15	29°789	542	54°6	47°5	42°3	56°8	317	283	75	87	SW	1	SW	1	10	4	150	
16	544	976	49°5	44°9	44°9	57°8	278	225	79	76	W	1	Calm	0	10	0	—	
17	987	744	51°9	51°3	33°8	52°6	271	360	71	95	SW	1	W	2	10	10	430	
18	622	623	49°7	49°5	49°4	60°0	335	311	94	89	W	1	W ?	1	10	8	150	
19	602	29°737	54°3	47°6	45°9	58°4	286	264	68	81	SW	2	W	1	9	5	100	
20	29°894	30°114	55°9	44°1	44°1	58°8	299	244	68	84	WSW	1	Calm	0	5	0	010	
21	30°301	403	57°8	50°8	37°3	64°2	311	303	65	82	Calm	0	Calm	0	5	0	—	
22	452	363	59°6	52°7	38°2	69°1	325	230	64	58	SE	1	Calm	0	0	0	—	
23	263	30°169	59°6	57°3	43°9	71°0	339	273	66	58	E	2	E	1	0	0	—	
24	30°081	29°972	62°5	53°8	48°9	67°3	333	266	59	64	E	1	E	1	0	0	—	
25	29°844	829	60°8	58°1	45°4	71°5	356	355	67	74	E	1	Calm	0	0	10	—	
26	822	847	64°1	56°2	48°1	67°9	378	433	63	96	Calm	0	Calm	0	9	10	☁ before ga.	
27	869	948	55°7	54°1	53°3	66°6	409	381	92	91	Calm	0	W	1	10	10	☁ (mist) a.	
28	29°977	29°993	57°8	60°1	52°1	71°8	431	444	90	86	NNW	1	Calm	0	10	10	T p.	
29	30°036	30°158	53°8	55°7	52°0	61°4	377	331	91	75	N	1	WSW	1	10	10	230	
30	288	366	61°3	58°3	44°5	73°0	366	327	69	68	ENE	1	Calm	0	0	0	—	
31	30°306	30°319	68°3	59°9	41°3	75°3	327	365	47	71	ESE	1	Calm	0	0	0	—	
Means	30°115	30°128	55°5	50°5	42°5	63°0	306	387	69°9	77°5		0°9		0°5	5°6	3°7	1°500	

OBSERVATIONS AT STATIONS OF THE SECOND ORDER.

RAMSGATE.

Height above Mean Sea Level, 105 feet. Long. 1° 25' E. Lat. 51° 20' N.
MAY 1881.

Day.	Barometer at 32° and M. S. L.		Air Temperature.				Tension of Vapour.		Relative Humidity.		Wind, Direction and Force.		Cloud Amount.		Rain.	Remarks.
	9 a.m.	9 p.m.	9 a.m.	9 p.m.	Min.	Max.	9 a.m.	9 p.m.	9 a.m.	9 p.m.	9 a.m.	9 p.m.	9 a.m.	9 p.m.	9 a.m.	
1	ins.	ins.	50° 5'	49° 5'	43° 2'	58° 7'	ins.	ins.	89	95	SW 4	Calm 0	10	10	ins.	Bright day.
2	29° 758	29° 724	50° 5'	49° 5'	44° 4'	51° 2'	312	302	88	100	NE 1	NE 1	10	10	220	
3	29° 927	30° 108	44° 8'	43° 3'	41° 0'	51° 4'	236	189	79	71	NE 1	Calm 0	10	8	—	Bleak and cold from Noon.
4	30° 147	30° 147	47° 6'	48° 8'	32° 3'	52° 3'	228	329	69	95	SW 1	NE 2	6	10	040	Fine a. Gloomy p.
5	232	261	55° 0'	50° 2'	39° 2'	50° 3'	334	316	77	88	Calm 0	SW 2	2	10	—	Very chilly from 4p.
6	333	411	55° 6'	52° 0'	43° 1'	62° 2'	393	379	88	98	SW 3	Calm 0	9	0	—	Fine.
7	584	644	56° 8'	49° 0'	45° 0'	65° 8'	369	297	80	86	W 1	Calm 0	3	0	—	Fine and bright. Very warm p.
8	661	647	55° 0'	45° 5'	44° 3'	59° 8'	302	288	70	95	NE 1	NE 1	0	0	—	Bright day.
9	559	594	47° 5'	42° 2'	42° 1'	52° 9'	311	242	96	90	NE 1	NE 3	3	3	020	Cold p. 8.45p.
10	623	653	47° 0'	43° 0'	40° 7'	51° 0'	244	242	77	87	NE 3	NE 3	5	0	020	8.25a.
11	659	561	46° 8'	43° 0'	40° 2'	52° 0'	251	244	79	88	NE 1	NE 1	9	10	—	Fine all day.
12	452	356	50° 3'	44° 7'	40° 4'	55° 6'	299	264	82	89	NE 1	NE 1	9	1	—	Fine all day.
13	269	30° 096	51° 0'	50° 0'	38° 0'	60° 2'	292	307	78	85	SE 1	SE 1	1	10	—	Fine all day.
14	30° 004	29° 086	58° 0'	53° 0'	43° 0'	64° 7'	328	356	68	88	SW 1	SW 1	6	3	—	Fine all day.
15	29° 882	617	52° 2'	53° 4'	46° 8'	61° 7'	382	353	98	86	SW 1	SW 5	5	10	—	Fine a. Gloomy and windy p.
16	29° 507	907	52° 0'	46° 8'	46° 8'	57° 0'	307	262	79	82	W 4	S 1	10	2	060	Gloomy all day.
17	30° 056	837	50° 1'	52° 0'	38° 1'	56° 7'	338	358	93	92	S 3	SW 8	10	10	020	Squally 9. 0 from 10a.
18	29° 706	709	53° 5'	50° 0'	45° 5'	57° 0'	389	358	96	99	SW 8	SW 3	10	10	020	Squally a. showers from 5p.
19	673	29° 799	57° 0'	51° 3'	49° 1'	60° 6'	384	340	82	92	SW 4	SW 2	4	4	020	
20	29° 935	30° 115	54° 1'	49° 0'	47° 5'	62° 2'	357	319	85	92	SW 2	SW 1	5	2	320	
21	30° 269	438	59° 2'	49° 0'	41° 8'	60° 7'	335	306	67	89	Calm 0	Calm 0	0	0	—	Very fine.
22	508	352	57° 5'	52° 4'	45° 0'	60° 4'	370	366	78	93	E 1	NE 3	0	0	—	Fine but chilly.
23	306	30° 205	57° 5'	55° 0'	52° 0'	63° 2'	382	346	81	80	E 2	E 3	0	0	—	Fine but chilly.
24	30° 129	29° 948	55° 2'	50° 3'	49° 5'	60° 0'	370	355	85	97	E 3	E 3	0	0	—	Fine but chilly.
25	29° 852	820	58° 8'	50° 5'	50° 0'	64° 0'	382	381	77	83	Calm 0	Calm 0	3	10	030	Sultry.
26	792	867	63° 5'	59° 5'	55° 0'	69° 3'	461	437	79	87	Calm 0	Calm 0	9	0	—	Sultry all day.
27	831	872	56° 0'	60° 6'	54° 7'	63° 2'	439	482	98	91	SW 1	SW 2	10	10	450	
28	29° 030	29° 940	53° 2'	53° 0'	52° 2'	64° 2'	397	371	98	92	SW 2	SW 2	10	10	230	2 showers. K 8a
29	30° 001	30° 138	55° 0'	52° 0'	52° 0'	56° 7'	377	335	88	86	NE 2	NE 2	10	10	030	Gloomy and chilly all day.
30	273	375	58° 5'	53° 3'	51° 3'	62° 4'	378	312	78	77	NE 3	NE 3	0	0	—	
31	30° 390	30° 304	62° 5'	56° 0'	51° 5'	70° 2'	323	312	57	70	E 2	Calm 0	0	0	—	Fine all day.
Means	30° 125	30° 132	53° 9'	50° 3'	45° 3'	59° 6'	342	325	81° 9'	88° 4'	1° 9'	1° 7'	5° 5'	4° 9'	1° 690	

SOUTHAMPTON.

Height above Mean Sea Level, 78 feet. Long. 1° 24' W. Lat. 50° 55' N.
MAY 1881.

1	29° 717	29° 608	53° 1'	48° 6'	43° 9'	57° 0'	303	307	75	90	SW 4	SW 1° 5'	9	10	005	
2	616	29° 747	52° 4'	49° 5'	46° 4'	58° 9'	299	331	76	94	NE 2	NE 2	10	10	158	● Noon—7.30 p.
3	29° 978	30° 099	45° 1'	43° 6'	42° 4'	54° 4'	248	215	83	76	NNE 4	E 1	8	0	—	
4	30° 081	105	48° 8'	47° 7'	37° 8'	57° 4'	300	250	86	76	SW 3° 5'	NW 3	10	0	044	
5	221	259	57° 1'	51° 2'	39° 9'	62° 2'	331	340	71	91	SW 2	SW 4	8	10	005	
6	315	443	55° 8'	53° 3'	50° 3'	62° 5'	373	376	83	92	SW 3	SW 0° 5'	10	0	—	
7	595	643	61° 0'	54° 5'	41° 8'	69° 8'	376	347	71	82	ENE 1	Calm 0	2	0	—	
8	650	634	61° 9'	49° 9'	44° 4'	69° 1'	309	279	55	79	NE 3	SSE 1	0	0	—	
9	625	596	57° 8'	47° 6'	38° 5'	63° 3'	279	228	58	69	NE 2	NE 2	0	2	—	Small U 9p.
10	637	640	45° 4'	43° 7'	37° 3'	54° 5'	208	205	69	72	NE 3	E 1	10	1	—	
11	652	493	50° 5'	48° 0'	32° 4'	61° 2'	202	274	55	83	N 2	SSW 1	1	3	—	
12	453	349	57° 3'	49° 0'	38° 7'	66° 5'	283	253	60	72	NE 1° 5'	SW 2	3	10	—	
13	258	30° 103	56° 7'	50° 0'	39° 9'	63° 4'	291	327	63	91	SW 2° 5'	SW 2	1	1	—	
14	30° 060	29° 993	56° 2'	52° 7'	40° 8'	65° 4'	316	344	70	86	W 3	SW 2	10	10	—	
15	29° 841	589	53° 8'	49° 6'	48° 1'	58° 8'	340	305	82	86	SW 3° 5'	SW 5	10	10	090	during day with clouds of dust.
16	29° 608	972	50° 9'	48° 7'	47° 9'	58° 5'	277	257	75	75	W 4° 5'	WNW 2	10	1	022	
17	30° 023	792	55° 8'	51° 9'	38° 9'	55° 9'	312	381	70	99	SW 3	SW 6	10	10	302	from 1p. p.
18	29° 655	671	52° 9'	50° 7'	50° 4'	59° 3'	396	350	99	94	SW 3° 5'	SW 4	10	10	125	till 11.30a. and 2.30p.—6p.
19	661	29° 777	54° 1'	50° 9'	48° 8'	58° 8'	309	340	74	91	SW 4° 5'	SW 3° 5'	10	9	—	(force 6) during day.
20	29° 916	30° 115	56° 6'	50° 1'	47° 4'	60° 3'	305	309	66	85	WSW 3	WSW 0° 5'	7	0	—	0 2p.
21	30° 318	403	59° 9'	51° 8'	39° 0'	63° 3'	339	336	66	86	SW 2	SW 1° 5'	7	0	—	on grass p.
22	426	312	64° 7'	54° 8'	41° 6'	72° 1'	293	272	48	64	SE 2° 5'	NE 4	0	0	—	2 a.
23	219	30° 122	67° 8'	59° 9'	49° 5'	74° 3'	394	339	58	66	E 4	NE 4	0	0	—	
24	30° 052	29° 934	67° 0'	55° 0'	50° 1'	72° 3'	360	307	54	71	ESE 3	NE 2° 5'	0	0	—	
25	29° 830	817	63° 5'	56° 9'	47° 7'	71° 5'	359	381	61	83	ESE 2	SE 1° 5'	4	7	—	K 5.15p. < during the evening.
26	829	823	62° 1'	58° 0'	47° 5'	70° 3'	398	426	72	87	WSW 2	NW 2	10	10	—	4a.—8a.
27	864	933	64° 7'	56° 3'	53° 3'	72° 3'	435	399	70	85	WNW 2° 5'	NW 3° 5'	1	1	—	
28	29° 957	29° 993	60° 5'	62° 0'	53° 2'	73° 6'	440	462	84	83	N 3	NW 3	10	9	227	
29	30° 007	30° 129	56° 0'	54° 6'	54° 2'	63° 4'	422	322	94	76	NNE 2	NE 2	10	10	006	
30	254	331	65° 9'	60° 0'	48° 9'	75° 5'	397	347	62	61	N 2	NE 1° 5'	0	0	—	
31	30° 382	30° 289	70° 9'	61° 6'	48° 4'	77° 5'	379	412	49	76	NE 2	SW 0° 5'	0	0	—	
Means	30° 120	30° 121	57° 6'	52° 4'	44° 8'	64° 6'	331	322	69° 6'	81° 4'	2° 8'	2° 3'	5° 8'	4° 3'	1° 074	

MAY 1881.

ST. LEONARDS.

Height above Mean Sea Level, 116 feet. Long. 0° 33' E. Lat. 50° 51' N.
MAY 1881.

MAY 1881.

Day.	Barometer at 32° and M. S. L.		Air Temperature.				Tension of Vapour.		Relative Humidity.		Wind, Direction and Force.		Cloud Amount.		Rain.	Remarks.
	9 a.m.	9 p.m.	9 a.m.	9 p.m.	Min.	Max.	9 a.m.	9 p.m.	9 a.m.	9 p.m.	9 a.m.	9 p.m.	9 a.m.	9 p.m.	9 a.m.	
1	ins.	ins.	49° 6'	48° 3'	44° 3'	53° 0'	ins.	ins.	90	90	SW 4	SSW 1	7	9	ins.	○ Noon—4p.
2	29° 769	29° 710	49° 6'	48° 3'	44° 3'	53° 0'	317	304	90	90	ENE 2	NNE 2	10	10	193	Overcast all day with constant ☉.
3	606	29° 726	51° 5'	46° 8'	45° 9'	52° 0'	307	296	81	93	ENE 2	NNE 2	10	10	—	T in past n.
4	29° 939	30° 114	43° 9'	43° 6'	41° 4'	52° 0'	221	192	77	67	NNE 3	N 2	10	7	—	over sea at night. 2.30p.
5	30° 136	099	45° 7'	47° 2'	37° 0'	50° 0'	219	320	71	99	S 3	WSW 1	10	2	020	○ p. 9p.
6	240	294	50° 6'	48° 5'	41° 6'	53° 6'	316	316	86	93	SW 2	WSW 4	2	6	010	Overcast all day, with ☉.
7	365	457	48° 7'	49° 2'	47° 9'	51° 5'	344	351	100	100	SW 2	SW 3	10	10	—	Very fine day.
8	577	629	58° 4'	52° 6'	44° 3'	59° 8'	333	303	68	76	SE 1	NW 1	3	0	—	Very fine day.
9	634	640	61° 2'	46° 7'	46° 5'	63° 2'	286	249	53	79	NNE 1	NE 2	0	0	—	Very fine day.
10	588	591	54° 7'	44° 3'	40° 9'	61° 4'	253	196	60	67	NE 3	NE 4	1	4	018	
11	596	645	47° 6'	42° 0'	39° 3'	54° 4'	209	188	64	71	NE 4	NE 4	5	1	—	— ^β early a. ○ a. 2 at night.
12	650	525	49° 3'	43° 6'	37° 2'	56° 2'	225	242	64	85	N 2	NNE 1	3	3	—	— ^β early a. ○ a. 2 at night.
13	453	359	50° 3'	47° 4'	38° 7'	58° 7'	275	241	76	75	NNE 3	NE 2	2	10	5	—
14	272	108	51° 6'	47° 5'	41° 8'	54° 1'	284	261	75	80	S 1	WSW 2	3	0	—	Very bright.
15	30° 052	30° 015	54° 0'	48° 1'	42° 7'	56° 2'	317	313	76	93	SSW 3	WSW 3	3	3	—	○ a. [from 8p.
16	29° 890	29° 654	51° 1'	49° 6'	47° 6'	56° 0'	335	305	86	85	SSW 2	W 6	5	10	021	○ p. ☉ (gale force in squalls.)
17	29° 577	977	52° 5'	48° 8'	47° 6'	58° 0'	274	255	60	73	WSW 6	W 2	10	8	030	Squally 9a.
18	30° 070	877	52° 4'	50° 7'	44° 1'	52° 8'	311	342	79	92	SSW 4	SW 6	9	10	032	T 11a. ☉ (gale) at night.
19	29° 706	716	51° 6'	48° 7'	48° 7'	52° 1'	353	342	93	99	SSW 7	SW 5	10	10	534	☉ in past n. Overcast all day with [almost constant ☉.
20	704	29° 809	52° 2'	50° 2'	48° 3'	54° 8'	353	302	91	84	SW 6	SW 4	6	6	—	☉ ² in past n. 2 at night.
21	29° 949	30° 136	53° 1'	48° 7'	48° 5'	56° 0'	359	309	83	90	SW 4	SW 2	7	0	—	○ Noon. 9p.
22	30° 330	420	56° 0'	51° 4'	45° 1'	56° 8'	338	284	75	75	SSW 2	W 2	1	0	—	Very bright. [10p.
23	31	314	65° 0'	52° 9'	47° 0'	69° 0'	359	313	58	78	ENE 1	NE 5	0	0	—	Very fine day. ☉ (moderate gale) after
24	253	30° 145	64° 7'	57° 6'	51° 9'	70° 0'	340	299	55	63	ENE 4	ENE 5	0	0	—	Very fine day. ☉ (moderate gale) p.
25	30° 098	29° 943	63° 5'	54° 4'	52° 4'	68° 5'	328	283	56	67	ENE 3	NE 3	0	3	—	
26	29° 825	821	63° 6'	59° 6'	48° 9'	68° 1'	360	305	62	78	E 2	Calm 0	2	9	020	○ a.
27	789	813	61° 5'	56° 6'	55° 5'	65° 4'	427	420	78	91	NW 1	Calm 0	10	9	040	Close all day. T ¹⁰ 11p. [day.
28	883	888	62° 7'	61° 2'	54° 4'	66° 8'	469	457	82	91	WNW 1	W 1	9	10	040	☉ 8p.-8.45 p. T ¹⁰ 3.30p. Very close all
29	906	29° 963	61° 6'	59° 6'	56° 1'	67° 9'	423	459	78	90	NW 1	N 2	9	10	040	Close and dull most of day.
30	29° 996	30° 114	57° 53'	53° 6'	61° 0'	443	343	92	83	Calm 0	NE 3	10	8	032	☉ a.	
31	30° 222	332	66° 2'	56° 1'	50° 8'	72° 9'	441	288	65	64	NE 4	NNE 3	0	0	—	Cloudless day.
32	30° 364	30° 301	69° 7'	59° 8'	50° 7'	75° 6'	340	319	48	63	NE 3	NNE 2	0	0	—	Very fine and bright.
Means	30° 122	30° 133	55° 6'	50° 8'	46° 5'	59° 6'	326	307	73° 9'	81° 8'	2° 7'	2° 7'	5° 3'	4° 9'	1° 092	

BABBACOMBE.

Height above Mean Sea Level, 293 feet. Long. 3° 31' W. Lat. 50° 29' N.

MAY 1881.

Day.	Barometer at 32° and M. S. L.		Air Temperature.				Tension of Vapour.		Relative Humidity.		Wind, Direction and Force.		Cloud Amount.		Rain.	Remarks.
	9 a.m.	9 p.m.	9 a.m.	9 p.m.	Min.	Max.	9 a.m.	9 p.m.	9 a.m.	9 p.m.	9 a.m.	9 p.m.	9 a.m.	9 p.m.	9 a.m.	
1	ins.	ins.	51.8	46.9	42.3	55.4	ins.	ins.	70	95	WSW 4	SSE 1	9	10	ins.	before 9a.
2	29.607	29.638	50.0	48.9	45.8	55.8	29.607	29.638	89	88	NE 2	NNE 2	10	3	0.080	☁ (mist) p.
3	29.998	30.104	45.5	43.1	43.1	49.2	29.998	30.104	85	92	NE 1	WSW 2	10	0	0.010	☁ (mist) a. and p. D p.
4	30.039	30.103	49.3	45.8	39.8	60.6	30.039	30.103	86	86	SW 3	WSW 2	10	2	—	
5	32.8	25.1	50.1	50.8	40.9	59.9	32.8	25.1	70	95	WSW 3	SW 6	4	10	0.010	Squally 5p.—6p.
6	32.1	47.3	52.7	48.9	45.9	58.7	32.1	47.3	90	90	WSW 4	WSW 2	10	0	—	D after 7p.
7	61.1	63.5	57.8	52.8	41.7	64.7	61.1	63.5	68	72	NNE 2	NNW 3	2	0	—	D before 9a.
8	66.3	59.6	55.4	49.9	47.6	63.7	66.3	59.6	66	70	NE 3	SSE 2	1	0	—	
9	62.5	57.8	52.7	51.0	45.1	62.5	62.5	57.8	71	75	ENE 2	NNE 1	0	2	—	
10	65.7	62.8	42.9	47.7	40.2	51.7	65.7	62.8	67	65	ENE 4	NE 4	9	0	—	Squally 9p.
11	66.9	51.5	49.1	48.9	42.2	59.9	66.9	51.5	58	72	ENE 2	NW 3	2	4	—	Squalls before 9a. ☉ 2p.—3.30p. ☉ [5p.—Midt.
12	45.6	32.6	56.0	52.8	43.1	63.8	45.6	32.6	57	56	ENE 2	WNW 1	3	2	—	☉ till 5.30p.
13	23.8	12.2	56.9	48.9	42.8	68.6	23.8	12.2	63	56	ENE 1	WNW 1	1	6	—	
14	30.071	30.008	59.0	49.6	42.0	63.6	30.071	30.008	63	90	W 3	SW 2	9	9	—	D p. [Squally p.
15	29.772	29.595	54.8	48.8	48.1	57.0	29.772	29.595	77	79	SW 5	SW 5	10	5	0.110	D before 9a. ☁ (mist) a. and p.
16	72.4	30.037	49.8	46.4	45.9	59.6	72.4	30.037	71	84	WNW 5	WSW 2	10	3	—	Squally 9p. ☁ (mist) p. D p.
17	98.2	75.8	50.9	51.7	42.9	53.8	98.2	75.8	87	97	SW 4	SW 6	10	10	0.260	D before 9a. p.
18	64.4	63.1	54.0	50.3	50.1	58.7	64.4	63.1	83	92	WSW 4	SW 4	6	10	0.090	☁ n. ☉ 9.15a.
19	63.4	29.765	54.4	48.6	46.7	58.8	63.4	29.765	72	88	WSW 6	SW 4	9	2	0.020	Squally 3p.—5p. D p.
20	29.942	30.147	58.3	46.2	45.0	60.7	29.942	30.147	66	90	SW 4	WSW 2	4	0	—	D p.
21	30.311	40.3	56.8	48.7	40.8	61.8	30.311	40.3	78	91	S 2	S 2	6	0	—	D before 9a. D ² p.
22	42.6	28.9	53.4	53.1	41.9	62.7	42.6	28.9	79	78	NE 3	NE 3	0	0	—	☁ till 8.15a.
23	17.5	30.085	57.8	54.7	51.3	60.6	17.5	30.085	73	78	NE 4	NNE 3	0	1	—	Very fine.
24	30.023	29.926	57.9	52.2	51.1	60.2	30.023	29.926	66	86	NE 5	NE 2	0	0	—	Very fine. [after 6p.
25	29.825	82.3	55.8	50.9	50.0	58.7	29.825	82.3	73	92	ENE 3	NE 1	2	2	—	☁ (mist) a. ☉ 2.30p.—3.30p. D
26	85.7	29.890	60.3	53.8	46.9	68.3	85.7	29.890	75	84	NNE 1	NW 1	9	3	—	☁ (mist) a. and p. ☉ 9.30a.
27	29.908	30.002	64.8	52.8	47.5	72.6	29.908	30.002	62	83	W 2	WNW 1	1	1	—	☁ (mist) a. D p.
28	30.015	03.2	63.0	56.8	47.9	73.7	30.015	03.2	72	81	NNE 1	WNW 3	8	2	—	☁ (mist) a. and p. Squally p.
29	04.9	12.4	58.8	57.8	53.3	65.6	04.9	12.4	81	87	NW 2	NNE 3	10	10	0.040	☁ (mist) a. and p. ☁ 11a.—[Noon.
30	26.5	35.2	64.6	56.4	53.0	72.1	26.5	35.2	61	76	NE 2	Calm 0	2	0	—	☁ in past n. ☁ (mist) D p.
31	30.390	30.334	65.6	58.9	51.3	73.1	30.390	30.334	48	63	NE 2	WSW 2	0	0	—	☁ (mist) a.
Means	30.124	30.129	55.4	50.8	45.8	61.8	30.124	30.129	72.3	81.6	2.9	2.5	5.4	3.1	0.660	

Observer remarks:—Mean sea temperature 52°.

ST. AUBIN'S, JERSEY.

Height above Mean Sea Level, 139 feet. Long. 2° 10' W. Lat. 49° 11' N.

MAY 1881.

1	29.844	29.711	52.7	49.7	46.7	58.7	.315	.309	79	88	SW 3	Calm 0	6	7	.043	Squally 9a. \angle^0 in SSE. from 10p.
2	.599	29.758	50.2	49.0	47.8	52.6	.332	.330	92	95	NE 1	NNE 2	10	10	.186	
3	29.982	.166	47.0	45.4	44.5	49.4	.262	.262	82	87	NE 2	Calm 0	10	10	—	Cold for the season.
4	30.176	.333	50.8	46.8	42.1	54.0	.328	.306	88	95	SW 3	W 1	8	0	.042	D a. and p. Night very clear.
5	.340	.403	55.0	48.8	45.4	58.7	.349	.321	81	93	W by S 2	SW 2	7	4	—	D a. and p. \odot p. Very fine p.
6	.452	.548	51.9	53.0	48.0	61.3	.339	.374	88	93	SW 2	WhyN 1	10	10	.004	Very fine p. [thorn in flower.
7	.648	.655	58.9	52.2	49.4	62.1	.274	.285	54	73	NE 2	N by E 3	0	0	—	Cloudless from 8a. Very dry a. Haw-
8	.633	.592	60.9	50.4	48.0	64.0	.232	.241	43	66	E by N 2	ENE 2	0	0	—	Cloudless and remarkably dry.
9	.606	.602	55.2	47.8	45.4	58.4	.261	.256	60	78	ENE 3	NE 1	0	0	—	Cloudless and very dry.
10	.617	.639	48.2	45.0	42.1	51.9	.200	.194	60	65	NE 2	ENE 2	8	0	—	Bright and fine, with cold wind.
11	.654	.559	47.4	43.3	42.0	52.7	.217	.212	67	76	NE 2	Calm 0	9	2	—	Coloured \odot 2p.—4p. Fine day. Cold [breeze.
12	.479	.397	56.3	47.0	41.1	57.9	.271	.298	59	93	NE 2	N 1	2	0	—	Very fine but cool. Coloured \odot at [times.
13	.327	.206	55.7	49.4	43.4	62.2	.315	.235	70	66	E 1	W 1	0	0	—	Very fine day.
14	30.173	30.123	56.0	48.5	45.3	59.9	.317	.297	70	87	NW 1	Calm 0	7	3	—	D a. and p. Very fine. Wind SW. p.
15	29.952	29.799	57.1	49.3	45.2	63.8	.305	.306	66	88	S 1	W 3	8	3	.066	\odot 11a. \curvearrowright 7.20p.
16	29.837	30.104	56.2	49.1	48.3	58.9	.314	.309	69	89	NW 3	W by N 2	5	0	—	Bar. rose from 5.30a. Day fine. Cold
17	30.150	29.994	53.2	53.3	45.7	57.7	.315	.305	78	90	SW 3	SW 2	8	10	.005	\odot a. [wind. D ⁰ p.
18	29.816	.790	55.2	50.4	49.0	55.2	.368	.362	85	98	SW 4	SW 2	10	10	.800	Gloomy day. \bullet from 2p.
19	29.812	29.902	56.4	51.0	48.8	58.9	.355	.276	78	74	SW 3	SW 2	2	6	.040	(p.
20	30.051	30.215	56.1	48.1	47.5	60.4	.344	.308	75	92	SW 3	Calm 0	7	0	—	Coloured \odot . Day very fine. D p.
21	.365	.422	58.0	51.3	44.9	61.3	.342	.291	71	77	W 1	E 1	2	0	—	D a. Extremely fine.
22	.390	.231	62.1	57.0	47.2	66.7	.315	.291	57	63	NE 3	NE 3	0	0	—	Cloudless till 5p.
23	30.110	30.046	60.4	59.8	54.0	69.0	.363	.323	69	63	NE 2	NE 3	7	0	—	Cloudless from 10a. Warm.
24	29.977	29.907	65.4	55.3	55.3	68.8	.323	.318	51	72	E by N 5	NE 3	0	0	—	\curvearrowright a. Cloudless till 6p. Humidity [40% at 10.30a.
25	.830	.845	61.4	55.4	51.5	65.0	.362	.371	67	85	E 1	NW 1	9	5	.290	
26	.899	29.954	59.0	50.7	49.0	65.1	.436	.362	88	98	WhyN 1	Calm 0	9	1	.001	Very fine p. Damp \curvearrowright 7.15p. D p.
27	29.995	30.047	55.0	52.6	50.0	62.0	.362	.383	84	97	W 1	W 1	10	0	—	D a. and p. \curvearrowright at times p.
28	30.083	.091	54.1	52.8	50.8	56.7	.362	.380	86	95	NW 2	NW 2	10	10	—	Dull and damp a. \curvearrowright from 4.30p.
29	.086	.143	54.9	53.4	50.8	58.5	.391	.391	92	96	NW 1	Calm 0	10	10	—	\curvearrowright early a. \curvearrowright at times.
30	.242	.311	59.2	58.0	52.1	66.8	.383	.311	76	65	NE 2	NE 2	7	0	—	Cloudy a. Very fine and very dry p.
31	30.353	30.320	66.4	60.2	52.8	69.8	.346	.295	54	57	ENE 3	NE 2	0	0	—	Cloudless and warm.
Means	30.177	30.184	56.0	51.1	47.6	60.3	.323	.308	72.2	82.4	2.2	1.5	5.8	3.3	1.477	

Earth temperature:—Mean of readings every third day; 1 foot 55° 56', 3 feet 54° 30', 6 feet 51° 59'.

LONDONDERRY.

Height above Mean Sea Level, 93 feet. Long. 7° 19' W. Lat. 55° 0' N.

MAY 1881.

Day.	Barometer at 32° and M. S. L.		Air Temperature.				Tension of Vapour.		Relative Humidity.		Wind, Direction and Force.		Cloud Amount.		Rain.	Remarks.
	9 a.m.	9 p.m.	9 a.m.	9 p.m.	Min.	Max.	9 a.m.	9 p.m.	9 a.m.	9 p.m.	9 a.m.	9 p.m.	9 a.m.	9 p.m.	9 a.m.	
1	ins.	ins.	50.2	42.7	41.0	55.5	ins.	ins.	80	93	Calm 0	Calm 0	10	0	ins.	☾ ga.
2	29.448	29.503	45.5	44.7	38.6	53.0	29.448	29.503	92	87	E 1	N 1	10	5	—	
3	30.033	29.921	48.5	44.7	36.0	56.2	30.033	29.921	75	79	W 1	S 3	10	10	0.060	Fine all day. ☉ 7p.—8p.
4	29.897	30.028	51.5	45.0	42.8	56.0	29.897	30.028	62	86	WSW 2	Calm 0	8	7	0.120	
5	82.0	29.857	48.5	48.7	44.0	56.0	82.0	29.857	90	87	SSW 3	W 2	10	10	0.170	
6	29.075	30.269	52.7	47.7	46.9	57.0	29.075	30.269	68	80	W 4	W 2	6	2	—	
7	30.528	69.9	54.9	47.7	44.8	61.3	30.528	69.9	57	87	W 4	Calm 0	7	0	—	Fine and clear all day.
8	71.4	60.7	56.1	50.8	38.1	67.3	71.4	60.7	68	76	E 1	Calm 0	10	10	—	
9	69.8	72.3	56.8	47.7	39.5	68.3	69.8	72.3	67	86	N 1	Calm 0	0	0	—	Fine and clear all day.
10	73.5	67.3	59.7	52.7	38.9	69.3	73.5	67.3	72	73	WSW 1	W 1	0	0	—	Fine and clear all day.
11	63.9	57.3	60.7	51.7	42.8	69.5	63.9	57.3	67	80	W 2	SW 1	0	4	—	Fine and clear.
12	47.3	30.344	57.2	49.8	44.2	64.2	47.3	30.344	60	74	WSW 2	SW 1	5	6	—	
13	30.092	29.922	52.7	50.7	44.9	56.2	30.092	29.922	62	72	SW 3	SW 2	10	10	0.020	
14	29.908	80.5	51.7	47.7	43.6	60.6	29.908	80.5	74	91	SW 2	Calm 0	10	9	0.200	☉ ☴ during day.
15	33.5	30.7	48.7	46.7	44.5	59.2	33.5	30.7	92	88	SE 3	N 2	2	10	0.320	
16	72.2	92.7	46.6	40.7	38.4	52.0	72.2	92.7	82	83	N 3	NE 1	10	1	0.120	
17	45.1	38.7	49.7	50.5	38.8	56.5	45.1	38.7	92	82	SSW 3	W 3	10	4	0.100	
18	25.8	23.2	52.5	45.8	44.0	57.4	25.8	23.2	76	87	SW 3	WSW 3	10	3	0.260	☉ ☴ during day.
19	28.3	41.6	52.0	48.7	40.2	60.5	28.3	41.6	70	92	WSW 2	SW 2	9	9	0.250	☉ ☴ during day.
20	29.610	29.951	50.7	46.7	44.5	57.0	29.610	29.951	85	85	W 2	W 2	9	1	0.050	☉ showers till noon.
21	30.103	30.225	56.8	55.2	40.8	64.0	30.103	30.225	69	75	WSW 2	SW 2	8	4	—	
22	33.8	35.2	59.7	53.7	46.6	68.8	33.8	35.2	64	77	S 3	SE 1	6	0	—	Fine and clear.
23	34.2	23.5	63.2	58.6	44.0	72.0	34.2	23.5	50	65	E 2	E 2	0	0	—	Fine and clear.
24	30.163	30.083	64.6	53.7	43.0	70.8	30.163	30.083	51	60	NE 2	NE 1	0	0	—	Fine and clear.
25	29.940	29.815	52.9	50.8	43.8	58.4	29.940	29.815	78	90	ENE 2	ENE 1	10	6	—	
26	90.6	94.5	61.7	54.7	45.8	66.6	90.6	94.5	67	88	NE 1	Calm 0	6	1	—	
27	29.903	29.928	63.1	58.7	51.8	69.1	29.903	29.928	74	95	NE 1	SW 1	8	10	0.250	
28	30.058	30.124	55.1	54.3	52.6	63.1	30.058	30.124	83	89	NW 1	Calm 0	10	10	—	
29	17.7	28.7	58.7	53.7	52.5	61.6	17.7	28.7	78	88	NE 1	Calm 0	10	5	—	
30	37.8	40.4	61.9	57.3	43.0	75.6	37.8	40.4	72	74	Calm 0	E 1	4	1	—	Fine and clear.
31	30.395	30.352	70.7	59.7	47.5	80.4	30.395	30.352	56	83	W 1	Calm 0	0	5	—	Fine and clear.
Means	30.034	30.062	55.3	50.4	43.6	62.7	30.034	30.062	72.2	82.7	1.9	1.1	7.0	4.6	1.940	

DUBLIN.

Height above Mean Sea Level, 51 feet. Long. 6° 15' W. Lat. 53° 20' N.
MAY 1881.

Day.	Barometer at 32° and M. S. L.		Air Temperature.				Tension of Vapour.		Relative Humidity.		Wind, Direction and Force.		Cloud Amount.		Rain.	Remarks.
	9 a.m.	9 p.m.	9 a.m.	9 p.m.	Min.	Max.	9 a.m.	9 p.m.	9 a.m.	9 p.m.	9 a.m.	9 p.m.	9 a.m.	9 p.m.		
1	ins.	ins.	50.2	48.1	44.8	53.7	ins.	ins.	78	86	WSW 4	W 2	6	6	ins.	
2	29.745	29.524	47.3	47.1	44.1	51.3	276	259	85	80	N by E 5	NNE 2	9	9	—	Cold at night.
3	30.058	29.991	48.5	47.2	39.2	51.8	243	253	71	79	ENE 2	SE 3	5	10	0.11	Very bright a. Cloudy and cool p.
4	29.948	30.078	52.1	47.9	46.9	56.8	267	266	69	81	W by N 5	W 2	3	2	0.12	Bright early a. ☉ ² Δ ¹ p. T 1.20p.
5	29.981	29.948	51.1	50.3	46.0	60.2	320	387	84	85	SW 4	WSW 5	10	6	0.52	Squally a. and p.
6	30.089	30.378	50.3	50.6	50.2	60.6	291	278	64	75	W 4	W 2	4	2	—	a. Very fine and mild a.
7	29.590	29.605	54.7	53.1	45.9	62.4	289	344	68	84	W 3	Calm 0	2	1	—	Very fine and bright a. ☼ ² 9p.
8	29.704	29.658	55.1	52.3	45.9	58.3	324	284	74	72	E 2	E 1	0	0	—	Brilliant throughout, with streaks of [cir. at times.
9	29.664	29.684	55.0	50.1	46.0	58.6	278	268	65	74	E by N 2	E 2	8	3	—	Overcast early a. Day brilliant.
10	29.737	29.699	51.2	45.1	44.8	53.1	251	234	67	78	E by S 2	E 2	1	0	—	Brilliant with cool breeze.
11	29.657	29.552	53.2	52.3	35.1	62.0	214	305	53	77	WNW 2	Calm 0	1	4	—	Early a. Brilliant and warm. [up.
12	29.492	29.358	55.9	54.9	46.0	66.1	284	280	62	65	W 2	Calm 0	2	1	—	Beautiful day. Red glow on cirrus at sunset.
13	30.208	30.004	54.3	53.7	43.9	62.5	269	288	64	69	W by S 3	WSW 4	2	9	0.80	Much cir. a.
14	29.952	29.851	53.9	53.6	48.2	57.3	316	328	76	79	WSW 2	W 2	9	8	1.20	[p.] p. Bar. 29.093 5.30p.
15	29.375	29.209	56.2	50.0	49.0	58.7	360	302	79	84	SW 5	WNW 5	9	8	1.72	with squalls a. and p. (fresh gale
16	29.657	29.661	52.7	47.7	40.8	57.4	258	219	65	67	W by N 5	WNW 5	4	3	0.40	Squally a. Very bright p. Partial
17	29.588	29.498	55.1	52.3	45.1	61.7	374	325	86	82	SW 5	W 3	10	4	0.41	Squally a. [O 6p.
18	29.403	29.356	55.3	51.2	49.8	60.3	302	279	69	74	WSW 4	WSW 3	9	5	0.25	showers p.
19	29.366	29.527	54.3	51.6	46.7	60.8	284	294	68	77	WSW 4	W 4	5	4	0.60	Squally a.
20	29.711	30.005	54.0	50.4	46.0	60.3	252	265	60	73	W 6	W 2	4	0	0.41	Cold in past n.
21	30.183	29.987	57.2	54.2	44.5	64.4	289	308	62	73	SW 4	SW 2	6	1	—	Brilliant day.
22	29.381	29.362	62.2	52.0	51.8	63.6	353	287	63	74	SE 3	ESE 2	3	0	—	Cloudless but with ∞. Cool breeze.
23	29.319	29.188	57.1	56.2	40.8	63.5	310	337	67	74	E by S 3	SE 3	0	0	—	Cloudless but with ∞. p.
24	30.118	30.006	58.5	53.8	49.9	63.4	336	315	68	76	SE 3	ESE 2	0	1	—	Cloudless but with ∞. p.
25	29.877	29.824	52.3	49.9	49.3	54.3	331	335	84	94	ENE 2	E 2	10	1	2.26	☉ ² ☼ ² (mist) p.
26	29.878	29.921	60.8	59.0	48.8	63.7	428	424	81	86	E 2	E 2	0	8	1.86	Fine and warm with ∞. Distant T p.
27	29.889	29.939	55.0	57.9	53.9	61.5	400	428	92	89	NE 1	W 2	10	7	0.80	
28	30.050	30.097	57.1	57.3	53.2	61.7	382	404	81	86	NNW 2	NW 1	8	9	—	
29	29.132	29.250	57.8	57.6	54.0	63.4	308	429	83	90	NNW 2	ESE 1	8	0	—	Upper clouds from S. a. D ² p.
30	29.369	29.389	59.8	53.0	50.5	62.4	345	288	68	72	E 2	E 2	1	0	—	Partial ☉ a. Brilliant day.
31	30.400	30.323	61.9	56.7	42.0	65.6	302	368	54	80	E 2	E 1	0	0	—	Cold early a. Hot sunshine during [day. ∞ p.
Means	30.063	30.080	55.0	52.4	46.9	60.0	310	312	71.3	78.5	3.0	2.2	4.8	3.6	1.532	

PARSONSTOWN.

Height above Mean Sea Level, 182 feet. Long. 7° 55' W. Lat. 53° 6' N.
MAY 1881.

1	29.479	29.554	50.3	49.5	43.2	56.0	319	292	88	83	SW 1.5	NW 1	8	9	1.60	
2	29.708	29.936	49.9	49.9	43.8	55.6	281	304	79	86	N 0.4	N 0.4	7	10	0.06	▲ p.
3	30.029	29.969	48.0	49.4	44.0	57.8	261	315	78	90	SSE 0.3	Calm 0	8	10	0.04	
4	29.968	30.108	53.5	45.5	45.2	57.1	279	250	68	83	WSW 3	SW 2	6	1	2.05	☼ ² (mist) 9p.
5	29.935	29.962	51.5	54.1	43.7	56.2	349	396	91	94	SSW 2	SW 3.5	10	10	1.37	
6	30.122	30.404	54.3	47.9	47.6	58.6	271	278	65	84	WSW 3	WSW 2	6	0	—	
7	29.603	29.684	54.5	50.6	42.2	64.0	295	270	70	73	SW 0.5	N 0.3	3	0	—	
8	29.681	29.639	61.5	56.5	39.2	67.0	327	304	60	67	Calm 0	E 0.5	2	9	—	
9	29.660	29.675	56.5	51.5	42.4	65.8	300	250	66	66	ESE 0.3	ESE 1	4	0	—	☼ ² (mist) 9p.
10	29.662	29.590	55.0	50.7	35.0	65.5	295	293	69	80	ESE 0.4	ESE 0.5	2	0	—	☼ ² (mist) before 9a.
11	29.514	29.402	53.7	47.5	36.9	64.7	307	257	74	79	SW 1	WSW 0.3	3	3	—	☼ ² (mist) p.
12	30.204	30.020	52.5	51.0	39.0	57.2	252	323	64	86	WSW 1	WSW 0.3	2	0	—	☼ ² (mist) p.
13	29.949	29.849	51.7	48.7	47.2	56.4	322	296	84	86	WSW 3	WSW 4	5	10	0.66	
14	29.331	29.384	53.3	47.0	46.6	54.9	276	266	68	83	SSW 2	S 0.4	10	10	1.36	
15	29.774	29.979	51.0	48.4	44.7	57.4	283	256	76	76	SSW 2	W 7	5	10	1.94	
16	29.599	29.503	54.7	51.4	45.3	56.3	406	321	95	85	NW 4	SSW 1	6	10	1.45	☼ ² (mist) 9p.
17	29.376	29.319	52.7	48.1	46.4	58.8	280	284	70	85	SW 2	W 2	10	10	1.56	
18	29.365	29.558	51.5	47.5	43.0	57.8	305	281	80	86	WSW 2	WSW 2	6	10	1.36	
19	29.769	30.031	51.3	46.3	44.0	58.1	263	254	70	81	SW 3	W 2	10	7	0.49	
20	30.147	29.722	58.0	51.3	41.0	64.0	318	308	66	81	W 3	SW 1	4	0	0.10	D 9p.
21	29.338	29.340	57.5	52.5	46.4	66.1	339	294	72	74	S 1	SSE 2	5	0	—	
22	29.261	29.157	62.3	58.5	39.0	72.8	288	359	51	73	SSE 0.5	SE 1	8	0	—	
23	29.030	29.071	64.7	55.4	49.1	71.0	320	293	53	67	E 0.6	E 0.4	0	0	—	☼ ² (mist) 9p.
24	29.850	29.786	69.0	52.3	46.6	62.8	336	296	65	75	ESE 1.3	E 1	0	0	—	
25	29.873	29.893	59.4	55.1	43.0	62.0	459	366	91	84	E 0.7	E 0.2	1	2	—	
26	29.071	29.115	57.5	53.8	45.0	61.3	386	356	81	86	Calm 0	E 0.4	0	4	0.35	
27	29.179	29.272	58.0	55.5	46.4	68.0	385	343	80	77	W 0.2	WSW 0.5	10	9	—	
28	29.365	29.390	63.7	58.1	54.6	73.9	426	339	72	70	WNW 0.4	N 0.2	8	9	—	
29	30.071	30.115	57.5	53.8	45.0	61.3	386	356	81	86	NNW 1	NW 0.5	10	1	—	☼ ² (mist) 9p.
30	29.179	29.272	58.0	55.5	46.4	68.0	385	343	80	77	N 0.7	Calm 0	5	2	—	☼ ² (mist) 9p.
31	30.388	30.330	66.8	62.4	57.3	77.2	329	392	50	70	S 0.3	S 0.1	2	0	—	☼ ² (mist) 9p.
Means	30.038	30.090	55.9	51.7	44.6	62.6	330	306	71.7	79.5	1.3	1.2	5.4	4.7	2.497	

DUNROBIN CASTLE.

Height above Mean Sea Level, 12 feet. Long. 3° 59' W. Lat. 57° 57' N.
JUNE 1881.

Day.	Barometer at 32° and M. S. L.		Air Temperature.				Tension of Vapour.		Relative Humidity.		Wind, Direction and Force.		Cloud Amount.		Rain.	Remarks.
	9 a.m.	9 p.m.	9 a.m.	9 p.m.	Min.	Max.	9 a.m.	9 p.m.	9 a.m.	9 p.m.	9 a.m.	9 p.m.	9 a.m.	9 p.m.		
1	ins.	ins.	67.4	57.9	50.1	70.8	ins.	ins.	74	69	W	E	—	—	ins.	Fine and hot.
2	30.258	30.188	67.4	57.9	50.1	70.8	494	331	74	69	W	W	—	—	—	Fine and hot.
3	30.014	29.835	57.6	55.0	47.8	61.2	346	362	73	84	W	NW	—	—	—	Overcast.
4	29.639	29.346	54.7	52.5	51.6	58.2	393	368	92	94	W	W	—	—	210	Dull.
5	33.2	4.39	54.7	44.9	44.2	58.2	321	293	75	99	W	W	—	—	050	Windy, but clear and mild.
6	5.46	6.96	49.0	41.6	40.5	54.5	276	261	79	99	NW	W	—	—	220	Cloudy and mild.
7	29.721	29.846	46.6	39.9	38.6	49.0	292	235	93	96	NE	N	—	—	170	Cold. ☉ showers.
8	30.023	30.254	46.4	41.0	31.5	51.5	289	257	92	97	NE	SE	—	—	—	☉ ☉ (sleet) showers. ☉ ⁰ later.
9	29.265	29.259	50.0	44.2	38.6	55.3	348	290	97	100	NW	NW	—	—	—	Cold but fine.
10	29.154	29.139	45.6	43.9	32.5	49.7	304	287	99	100	NE	NE	—	—	—	Cold but fine.
11	29.054	29.024	48.3	45.4	41.7	53.5	272	283	81	94	NW	N	—	—	030	Cold but fine.
12	29.024	29.046	50.5	47.5	42.7	53.0	342	281	94	86	NW	NE	—	—	120	Dull.
13	29.104	29.111	54.7	43.4	43.7	57.9	379	251	89	89	NW	NW	—	—	—	Fine.
14	30.053	29.972	49.7	46.9	41.3	53.3	302	288	85	91	NE	NE	—	—	—	Dull.
15	29.946	29.949	49.5	48.7	43.7	52.7	304	314	87	92	E	NE	—	—	—	Dull and cold.
16	29.956	29.961	52.3	50.7	48.1	57.2	344	340	88	92	E	E	—	—	220	Dull.
17	29.953	29.951	50.5	50.7	48.6	51.3	344	326	95	88	NE	NE	—	—	340	Dull all day.
18	29.856	29.763	50.7	51.0	49.6	53.7	340	336	92	90	NE	E	—	—	370	Dull all day.
19	29.761	29.659	52.5	53.5	50.1	56.3	368	382	94	94	SW	E	—	—	320	☉ a. Warner.
20	29.498	29.516	53.7	54.5	50.6	64.6	379	396	92	94	NE	SE	—	—	300	☉ showers a. Warm.
21	29.338	29.211	55.3	56.0	50.6	59.2	399	391	91	87	NE	SE	—	—	180	Dull.
22	29.294	29.543	54.3	52.7	51.6	59.4	370	370	88	93	SW	SW	—	—	150	Dull.
23	29.839	29.157	53.0	45.9	45.7	56.9	335	300	83	98	W	NW	—	—	—	Dull and mild.
24	30.064	29.805	57.0	55.7	44.5	60.9	420	409	90	92	E	SW	—	—	—	Fine and mild.
25	29.688	29.751	55.7	54.7	53.4	61.4	409	393	92	92	S	W	—	—	—	Dull a. Fine p.
26	29.961	29.977	58.2	52.7	48.6	62.4	433	365	89	92	W	N	—	—	050	Fine.
27	29.703	29.782	54.5	53.0	46.9	62.4	402	374	95	93	S	N	—	—	—	Dull.
28	29.809	29.908	58.9	50.7	43.5	60.2	469	349	95	92	W	W	—	—	140	Fine a. ☉ showers p.
29	29.835	29.070	57.4	50.7	45.9	60.4	445	352	88	95	W	W	—	—	030	☉ showers.
30	30.007	29.712	54.5	55.3	42.2	56.9	411	386	97	88	E	E	—	—	400	
Means	29.859	29.866	53.7	49.9	45.3	58.0	363	331	87.7	91.7	—	—	—	—	3.300	

LAUDALE.

Height above Mean Sea Level, 14 feet. Long. 5° 41' W. Lat. 56° 41' N.

JUNE 1881.

Day.	Barometer at 32° and M. S. L.		Air Temperature.				Tension of Vapour.		Relative Humidity.		Wind, Direction and Force.		Cloud Amount.		Rain.	Remarks.
	9 a.m.	9 p.m.	9 a.m.	9 p.m.	Min.	Max.	9 a.m.	9 p.m.	9 a.m.	9 p.m.	9 a.m.	9 p.m.	9 a.m.	9 p.m.	9 a.m.	
1	ins.	ins.	67°	53°	47°	75°	ins.	ins.	88%	88%	Calm	0	0	0	—	
2	30°214	30°162	67°	53°	47°	75°	30°214	30°162	88%	88%	NW	1	0	0	—	
3	30°099	29°939	55°	54°	51°	56°	30°099	29°939	79%	92%	W	2	7	10	0.270	☁ (mist) a. ☁ p.
4	29°724	29°422	55°	49°	52°	56°	29°724	29°422	39%	33%	SW	4	10	10	0.670	☁ a.
5	425	470	51°	47°	45°	53°	425	470	28%	26%	W	4	8	7	0.030	☁ (mist) a.
6	537	729	51°	43°	41°	55°	537	729	29%	25%	WNW	2	7	5	0.010	☁ showers p.
7	29°777	29°883	45°	42°	39°	50°	29°777	29°883	23%	20%	NNW	3	8	5	—	☁ showers a. and p.
8	30°060	30°189	46°	43°	37°	52°	30°060	30°189	23%	22%	NNE	3	7	5	—	☁ showers a.
9	299	243	47°	42°	37°	53°	299	243	21%	22%	NE	2	5	5	—	Squalls from SSE. a.
10	083	057	48°	47°	41°	52°	083	057	25%	25%	SSE	3	6	5	0.090	Threatening appearance a.
11	057	037	50°	49°	38°	56°	057	037	26%	26%	Calm	0	0	0	—	
12	043	072	53°	48°	38°	56°	043	072	29%	28%	NNW	2	5	6	—	Threatening appearance a.
13	111	30°058	53°	52°	46°	60°	111	30°058	31%	31%	NW	3	0	0	—	
14	30°014	29°920	55°	57°	43°	66°	30°014	29°920	34%	34%	ESE	2	3	2	—	
15	29°849	29°889	60°	57°	51°	61°	29°849	29°889	36%	39%	SSE	4	6	7	—	Squally p.
16	868	810	59°	56°	52°	61°	868	810	37%	37%	SE	4	8	10	0.210	Squally a. ☁ till 6p. then ☁. T 4p.
17	754	741	56°	56°	53°	59°	754	741	37%	41%	ESE	4	8	10	0.690	Very dull and heavy. ☁ (mist).
18	684	667	59°	57°	56°	64°	684	667	37%	41%	SSE	4	8	7	0.520	☁ (mist) a. Very dark clouds.
19	702	611	61°	53°	53°	64°	702	611	38%	36%	SE	3	6	6	0.070	Much ☁ a.
20	507	467	58°	55°	52°	62°	507	467	38%	36%	SW	2	6	7	0.960	☁ (mist) p.
21	105	101	55°	53°	52°	60°	105	101	38%	35%	SSE	6	7	10	1.080	☁ till 9.30a. ☁ (mist).
22	320	29°531	52°	50°	51°	55°	320	29°531	35%	35%	S	4	10	10	0.230	☁ (mist) a.
23	29°957	30°169	49°	45°	46°	54°	29°957	30°169	29%	26%	W	5	9	5	—	☁ (mist) a.
24	30°039	29°826	57°	54°	41°	60°	30°039	29°826	37%	37%	S	7	6	10	0.560	Squally a.
25	29°686	29°774	56°	52°	41°	61°	29°686	29°774	38%	33%	SW	3	7	9	0.270	☁ (mist). Squally p.
26	30°074	30°002	52°	53°	48°	59°	30°074	30°002	30%	28%	SW	4	6	8	0.530	Clouds very white a. Wind changed [W. to S. 6.30p. and Bar. began to fall.
27	29°776	29°838	51°	51°	50°	58°	29°776	29°838	34%	31%	SW	3	10	7	0.130	☁ n. ☁ (mist) a. ☁ p.
28	874	29°960	53°	53°	48°	58°	874	29°960	34%	32%	WSW	4	9	8	0.600	☁ (mist) a. and p.
29	910	30°114	50°	51°	50°	56°	910	30°114	32%	32%	WSW	5	7	8	0.240	
30	29°925	29°701	52°	53°	49°	60°	29°925	29°701	36%	37%	ESE	5	10	8	0.690	☁ (mist) a. and p. Cold a.
Means	29°855	29°851	54°	51°	47°	58°	29°855	29°851	34%	32%	3°	1	6°	7	7°	7°50

DUNDEE.

Height above Mean Sea Level, 160 feet. Long. 2° 56' W. Lat. 56° 28' N.

JUNE 1881.

1	30°239	30°164	67°	55°	48°	78°	30°239	30°164	64%	87%	SW	1	SE	1	0	0	—	Fine day.
2	104	30°101	71°	61°	49°	78°	104	30°101	44%	57%	SW	1	SW	2	0	5	—	Fine day.
3	30°071	29°908	61°	56°	48°	65°	30°071	29°908	31%	34%	W	8	W	8	5	10	—	
4	29°723	29°731	59°	56°	55°	64°	29°723	29°731	38%	39%	SW	8	SW	8	10	10	0.050	
5	304	440	55°	55°	47°	64°	304	440	22%	19%	NW	8	NW	2	5	7	—	
6	491	636	52°	40°	39°	58°	491	636	27%	19%	SE	1	N	1	10	7	0.650	☁ 11.30a.—7p. ☁ 5.30p. Distant T.
7	679	29°823	49°	41°	37°	51°	679	29°823	20%	20%	NE	6	N	2	5	10	—	
8	29°993	30°192	48°	41°	34°	52°	29°993	30°192	21%	20%	NE	2	NE	2	10	7	0.050	Showers of ☁ ☁ ☁.
9	30°258	29°7	45°	41°	35°	53°	30°258	29°7	20%	24%	NE	4	SE	1	10	7	—	Dull day.
10	134	30°103	47°	44°	34°	54°	134	30°103	22%	23%	SE	1	SE	1	10	10	—	Dull day.
11	046	29°995	52°	46°	40°	61°	046	29°995	25%	25%	SW	2	SE	2	5	10	—	Fine day.
12	009	30°039	57°	50°	45°	59°	009	30°039	30%	31%	SE	1	SE	1	10	10	0.100	Dull day.
13	095	30°126	50°	45°	45°	62°	095	30°126	31%	26%	E	1	E	1	10	10	—	
14	30°062	29°997	50°	46°	44°	56°	30°062	29°997	26%	27%	SE	1	SE	1	10	7	—	Fine day.
15	29°942	29°950	49°	48°	42°	56°	29°942	29°950	30%	31%	SE	1	SE	1	10	10	—	Dull day.
16	070	945	48°	48°	47°	49°	070	945	34%	31%	SE	2	SE	4	10	10	0.700	☁ till 9p.
17	013	873	49°	49°	48°	51°	013	873	32%	35%	SE	6	SE	6	10	10	0.500	☁ till 8.30a.
18	811	762	52°	51°	49°	53°	811	762	36%	35%	SE	2	NE	1	10	10	0.100	
19	776	638	56°	50°	49°	65°	776	638	30%	30%	S	1	SE	1	10	10	—	Dull day. ☁ from 4p.
20	528	547	61°	54°	40°	66°	528	547	38%	36%	SW	1	SW	1	5	10	0.100	
21	340	265	54°	55°	51°	66°	340	265	39%	33%	SW	4	SW	6	10	10	0.050	T ☁ 11.30a.—0.15p.
22	385	29°532	57°	54°	52°	66°	385	29°532	35%	36%	SW	2	SW	1	5	10	0.050	
23	29°868	30°172	54°	51°	49°	63°	29°868	30°172	27%	32%	NW	1	SE	2	10	10	—	
24	30°160	29°956	56°	54°	44°	62°	30°160	29°956	29%	29%	W	2	W	6	5	10	0.300	
25	29°794	29°814	51°	54°	50°	64°	29°794	29°814	35%	36%	SW	1	W	2	10	7	0.050	
26	30°028	30°024	57°	53°	47°	63°	30°028	30°024	28%	28%	W	2	W	1	5	7	0.100	
27	29°794	29°828	51°	52°	49°	63°	29°794	29°828	32%	29%	SW	2	W	1	10	7	0.050	☁ in past n. T 8a.
28	891	29°970	55°	52°	42°	65°	891	29°970	30%	29%	W	6	W	1	5	7	—	
29	29°929	30°125	55°	50°	48°	63°	29°929	30°125	33%	26%	SW	8	NW	1	10	7	—	
30	30°074	29°787	51°	56°	42°	67°	30°074	29°787	32%	42%	SE	1	SW	1	10	10	0.250	☁ 8.30a.—4p.
Means	29°883	29°878	54°	50°	45°	61°	29°883	29°878	31%	30%	2°	9	2°	3	7°	8°	3°100	

ROTHESAY.

Height above Mean Sea Level, 115 feet. Long. 5° 4' W. Lat. 55° 50' N.

JUNE 1881.

Day.	Barometer at 33° and M. S. L.		Air Temperature.				Tension of Vapour.		Relative Humidity.		Wind, Direction and Force.		Cloud Amount.		Rain.	Remarks.
	9 a.m.	9 p.m.	9 a.m.	9 p.m.	Min.	Max.	9 a.m.	9 p.m.	9 a.m.	9 p.m.	9 a.m.	9 p.m.	9 a.m.	9 p.m.	9 a.m.	
1	ins.	ins.	68°·8	56°·6	49°·1	74°·0	in.	in.	0/100	0/100	S	W	—	—	ins.	
2	'155	'192	66°·1	53°·0	47°·1	70°·5	'475	'378	67	82	W	NW	—	—	—	
3	30°151	30°003	55°·0	53°·2	46°·6	60°·1	'381	'406	88	100	SW	WSW	—	—	'015	Cloudy and blowy.
4	29°811	29°464	56°·2	52°·6	51°·1	59°·0	'391	'397	87	100	WSW	W	—	—	'420	Cloudy and blowy.
5	'485	'504	54°·0	46°·7	44°·6	57°·5	'315	'272	75	86	SW	WNW	—	—	—	
6	'521	'603	53°·2	43°·7	39°·6	60°·1	'259	'262	64	92	NNW	NW	—	—	'430	▲ showers. T to E. o. 30p.
7	29°756	29°860	49°·2	43°·6	35°·7	53°·9	'237	'194	67	68	NW	NW	—	—	'088	
8	30°056	30°212	49°·8	45°·3	33°·2	56°·0	'214	'209	60	70	N	NNW	—	—	—	
9	'298	'270	47°·0	43°·9	34°·7	56°·5	'204	'229	63	79	NNE	NW	—	—	'015	
10	'119	'052	47°·6	48°·0	40°·6	49°·9	'279	'322	86	97	E	ENE	—	—	'200	Dull with ●
11	'067	'019	53°·8	46°·7	43°·1	61°·1	'290	'240	70	76	NE	Calm	—	—	—	Clear and fine.
12	'053	'075	52°·6	46°·6	38°·7	58°·0	'285	'280	72	89	NW	W	—	—	—	
13	'096	30°064	58°·9	53°·0	42°·6	66°·1	'313	'327	63	81	NW	WSW	—	—	—	Clear and fine.
14	30°038	29°937	60°·4	55°·0	45°·1	68°·0	'368	'359	70	83	NE	Calm	—	—	—	Clear and warm.
15	29°905	'935	53°·5	55°·0	46°·4	58°·5	'349	'406	85	94	E	Calm	—	—	'125	Dull and mild.
16	'897	'820	54°·6	50°·1	50°·9	59°·0	'386	'409	90	98	ENE	E	—	—	'280	Dull.
17	'761	'757	55°·3	55°·0	51°·6	60°·4	'411	'415	94	96	E	E	—	—	'740	Dull.
18	'685	'717	59°·5	54°·0	52°·1	62°·6	'467	'374	92	90	E	SSE	—	—	'430	Dull.
19	'775	'632	59°·1	56°·0	51°·1	65°·3	'390	'399	78	89	SSE	Calm	—	—	'020	
20	'588	'515	56°·9	55°·0	50°·6	64°·4	'381	'395	83	91	SW	SE	—	—	'740	Cloudy and mild.
21	'252	'203	56°·0	53°·0	51°·1	61°·1	'449	'300	100	94	S	S	—	—	'240	Dull. ● p.
22	'372	29°548	57°·9	53°·2	49°·6	61°·7	'348	'394	72	98	S	SW	—	—	'100	
23	29°982	30°204	50°·6	47°·0	45°·6	57°·0	'285	'264	77	83	NW	NW	—	—	—	Chilly.
24	30°118	29°907	59°·9	52°·6	39°·1	62°·6	'348	'375	68	95	S	SSW	—	—	'175	Cloudy.
25	29°811	29°900	54°·6	52°·2	48°·6	63°·1	'412	'350	97	90	S	W	—	—	'030	Cloudy.
26	30°092	30°032	57°·9	53°·6	47°·1	61°·6	'348	'320	72	77	W	SW	—	—	'326	
27	29°810	29°906	52°·5	51°·5	49°·6	59°·6	'387	'335	98	88	WSW	SSW	—	—	'005	
28	'945	30°033	53°·5	50°·5	48°·1	61°·4	'346	'329	84	90	SW	SW	—	—	'006	
29	'992	30°156	53°·0	52°·0	48°·6	61°·1	'340	'340	84	87	SW	W	—	—	'290	Cloudy.
30	29°966	29°777	52°·0	55°·0	47°·1	58°·5	'383	'424	99	98	SSE	SSW	—	—	'743	Dull.
Means	29°895	29°886	55°·3	51°·3	45°·6	61°·0	'348	'337	79°·0	88°·2	—	—	—	—	5°418	

SCALEBY.

Height above Mean Sea Level, 111 feet. Long. 2° 52' W. Lat. 54° 58' N.

JUNE 1881.

Day.	Barometer at 32° and M. S. L.		Air Temperature.				Tension of Vapour.		Relative Humidity.		Wind, Direction and Force.		Cloud Amount.		Rain.	Remarks.
	9 a.m.	9 p.m.	9 a.m.	9 p.m.	Min.	Max.	9 a.m.	9 p.m.	9 a.m.	9 p.m.	9 a.m.	9 p.m.	9 a.m.	9 p.m.	9 a.m.	
1	ins.	ins.	63.7	58.8	45.0	75.0	ins.	ins.	73	87	Calm	0	0	0	ins.	
2	151	155	63.3	55.8	40.0	76.0	487	413	80	92	Calm	0	0	0	—	
3	157	162	60.1	56.8	45.0	63.6	360	378	70	81	SW	4	W	5	6	10
4	188	222	61.8	54.8	53.0	63.2	407	421	74	88	W	5	W	7	4	10
5	481	481	53.8	48.3	45.0	59.0	319	298	76	89	W	5	W	1	10	0
6	479	592	54.3	44.8	38.0	58.0	304	287	72	97	Calm	0	Calm	0	7	10
7	713	2907	44.8	42.3	36.5	50.2	258	245	87	92	N	2	N	2	10	8
8	2991	30150	50.8	42.8	38.2	53.0	271	251	73	92	N	3	Calm	0	6	6
9	247	241	48.3	44.8	31.0	53.0	259	260	76	88	NW	5	Calm	0	10	3
10	122	30031	51.3	46.8	30.0	55.2	336	318	89	99	Calm	0	E	3	10	10
11	30050	29980	50.1	48.8	42.0	61.0	258	343	72	99	E	3	W	3	8	0
12	29994	29961	55.3	51.8	41.7	62.0	396	382	90	99	W	3	W	2	7	10
13	30059	30114	54.3	53.3	47.8	63.0	375	389	89	96	E	2	NE	2	10	8
14	30001	29959	58.3	53.8	45.0	68.0	443	382	91	92	E	2	E	2	0	10
15	29976	905	64.3	57.8	45.3	65.0	509	475	85	99	S	1	Calm	0	6	10
16	887	867	59.8	57.3	54.0	66.0	431	467	84	99	E	3	E	4	10	10
17	808	783	60.8	62.6	55.8	65.0	410	469	79	83	E	2	SE	3	8	10
18	775	799	62.3	58.8	53.0	69.0	457	401	82	81	SW	4	W	1	10	10
19	765	628	60.3	55.8	47.0	66.5	375	338	72	80	W	1	Calm	0	7	10
20	601	560	59.8	57.0	51.0	63.5	431	384	84	82	SW	3	S	2	5	8
21	330	374	62.3	57.6	50.0	68.8	436	321	79	68	S	3	SW	2	8	6
22	460	29595	57.3	54.8	52.2	62.5	378	382	81	89	SW	4	SW	2	5	8
23	29944	30202	53.8	52.3	50.0	62.5	351	324	84	82	W	4	Calm	0	8	1
24	30252	30039	56.6	53.8	43.1	65.2	388	382	84	92	SW	5	Calm	0	9	5
25	29802	29896	54.8	54.8	51.0	63.2	391	427	91	99	SW	7	SW	5	10	10
26	30074	30067	57.3	53.3	47.0	63.0	401	389	85	96	SW	5	Calm	0	9	10
27	29834	29877	54.6	52.6	49.2	64.0	371	358	87	90	SW	4	W	3	10	6
28	29965	30030	54.8	52.8	47.0	60.5	397	369	92	92	SW	3	SW	4	8	10
29	30009	30157	54.8	52.8	49.0	62.2	397	397	92	99	SW	5	SW	1	10	6
30	30089	29900	54.8	50.3	48.0	56.8	397	451	92	99	SW	1	SW	1	10	10
Means	29991	29896	56.7	53.1	46.2	62.8	381	372	82.2	91.0	3.0	1.8	7.4	7.2	4.640	

SCARBOROUGH.

Height above Mean Sea Level, 129 feet. Long. 0° 23' W. Lat. 54° 17' N.

JUNE 1881.

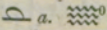
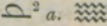
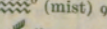
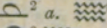

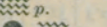

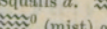


Day.	Barometer at 32° and M. S. L.		Air Temperature.				Tension of Vapour.		Relative Humidity.		Wind, Direction and Force.		Cloud Amount.		Rain.	Remarks.
	9 a.m.	9 p.m.	9 a.m.	9 p.m.	Min.	Max.	9 a.m.	9 p.m.	9 a.m.	9 p.m.	9 a.m.	9 p.m.	9 a.m.	9 p.m.	9 a.m.	
1	30290	30229	61.0	51.6	51.6	62.3	391	330	74	86	N	1	SE	1	0	4
2	158	109	67.6	64.1	51.6	71.1	425	409	63	69	SW	2	SSW	1	0	3
3	30136	30046	63.5	57.6	56.0	68.3	367	348	63	74	ENE	2	WSW	1	1	7
4	29925	29615	62.1	61.6	55.7	69.3	418	384	76	71	SW	3	WSW	4	10	10
5	488	463	55.1	49.6	49.6	69.5	374	322	86	91	NW	2	SE	1	10	10
6	456	565	54.6	47.6	46.5	59.3	336	286	79	78	N	2	NE	3	7	10
7	613	29765	49.9	46.6	46.5	53.3	238	235	67	74	N	3	N	4	10	10
8	29930	30100	51.6	45.5	45.5	52.6	230	216	61	72	NNE	4	N	4	2	4
9	30175	216	45.7	45.2	42.5	51.3	235	224	77	75	NNE	5	NNE	3	10	3
10	147	064	51.6	46.8	40.5	56.8	256	264	68	83	NNE	2	S	2	2	6
11	30035	034	51.6	48.6	45.7	53.1	266	267	70	78	NE	2	S	1	6	3
12	29994	018	53.6	49.6	46.6	60.3	301	286	73	81	W	1	NW	2	2	2
13	30048	086	51.6	48.2	48.2	55.3	219	303	58	91	N	3	WNW	2	6	4
14	30078	30009	51.6	47.6	47.6	59.3	276	298	73	91	NNE	2	NNE	1	2	1
15	29945	29932	57.6	57.6	45.5	59.5	353	406	75	85	SW	1	S	1	0	10
16	952	954	55.6	52.1	52.0	60.3	404	367	91	94	SSE	1	ESE	4	2	10
17	913	909	54.4	57.6	51.5	58.0	406	406	96	85	S	2	SSE	2	6	10
18	836	782	57.6	60.6	54.0	63.7	441	424	93	81	S	3	S	3	10	10
19	764	603	54.8	55.6	54.5	61.3	409	404	95	91	NW	2	NW	2	10	10
20	652	659	62.6	58.6	52.0	68.4	378	407	67	83	WSW	3	S	3	3	10
21	471	465	60.1	57.6	53.6	68.3	477	434	92	91	SW	5	SW	3	10	10
22	517	29681	61.6	54.8	53.5	66.3	412	377	76	88	SW	4	WSW	2	7	2
23	29923	30195	61.1	55.7	51.6	64.3	328	344	61	78	W	5	WSW	1	5	9
24	30251	30097	60.9	58.6	47.5	65.3	305	379	57	77	WSW	2	S	2	3	1
25	29954	29916	53.4	57.1	53.5	61.5	374	370	91	80	SSW	3	WSW	2	10	1
26	30104	30106	61.6	55.6	51.5	63.3	331	335	60	76	W	3	WSW	1	6	3
27	29889	29868	58.6	58.6	52.9	63.4	370	407	77	83	SSW	2	WSW	1	10	10
28	29983	30065	60.2	56.6	49.0	65.2	323	316	62	69	W	2	W	1	6	5
29	30117	30197	60.6	55.6	49.5	65.2	365	351	70	79	WSW	2	WSW	2	10	7
30	30180	29996	59.8	63.1	53.5	64.3	355	421	69	74	SSW	2	SSW	3	9	10
Means	29931	29925	57.1	54.2	50.0	62.0	346	343	74.0	80.9	2.5	2.1	5.8	6.5	1.260	

Observer remarks: Mean sea temperature 51° 3.

DOUGLAS, ISLE OF MAN.

Height above Mean Sea Level, 137 feet. Long. 4° 29' W. Lat. 54° 10' N.

JUNE 1881.

Day.	Barometer at 32° and M. S. L.		Air Temperature.				Tension of Vapour.		Relative Humidity.		Wind, Direction and Force.		Cloud Amount.		Rain.	Remarks.		
	9 a.m.	9 p.m.	9 a.m.	9 p.m.	Min.	Max.	9 a.m.	9 p.m.	9 a.m.	9 p.m.	9 a.m.	9 p.m.	9 a.m.	9 p.m.	9 a.m.			
1	ins.	ins.	60.6	59.0	40.0	69.8	356	315	68	88	SE	1	N	1	0	3	ins.	D a.  (mist) 9a. D ² 9p.
2	154	179	67.5	46.0	43.7	74.0	430	386	64	86	S	1	NNW	3	2	3	—	
3	30.192	30.072	60.2	56.5	48.8	61.0	415	418	80	91	WSW	3	W	1	4	8	0.30	D ² a.  (mist) 9a.
4	29.912	29.576	58.7	53.1	52.4	59.8	404	399	81	98	SW	4	SW	4	8	10	570	2p.—9p. and during night.
5	548	545	53.6	45.3	45.3	57.9	289	268	70	89	WNW	4	WNW	1	4	4	040	D ² 9p. ● ² K _{11p.} —Midnt.
6	518	635	51.5	44.8	39.7	56.7	285	255	75	86	NW	3	NNW	1	6	6	100	
7	29.739	29.823	50.0	43.0	40.1	54.2	251	213	70	77	N	3	NW	3	6	3	160	Snow on the mountains.
8	30.007	30.213	49.5	41.2	38.9	51.8	240	233	68	91	NNW	3	NNW	1	6	5	017	
9	260	259	50.7	45.3	36.0	55.1	255	233	69	77	NW	4	NNW	1	4	8	—	 (mist) 9a.
10	143	001	49.2	49.5	41.1	50.7	206	341	85	96	SW	2	Calm	0	10	10	520	—
11	018	023	53.3	50.5	48.5	56.6	303	302	74	82	E	3	W	1	10	10	—	—
12	053	044	56.4	47.6	43.7	59.5	284	284	98	87	WNW	3	NNW	5-6	7	1	—	—
13	082	30.079	59.0	48.7	46.0	61.0	342	279	69	81	N	2	Calm	0	2	1	—	—
14	30.023	29.950	58.0	52.3	38.4	63.5	383	331	79	84	SE	2	Calm	0	4	10	140	D ² a.  (mist) a. and p.
15	29.904	903	52.5	54.9	44.3	57.4	390	400	98	94	SE	2	SE	2	10	10	035	● ⁰ 
16	838	778	53.5	53.3	53.0	55.7	405	398	98	98	ESE	3	ESE	1	10	10	475	 p.
17	737	722	53.6	55.4	52.6	60.6	394	419	96	96	SE	4	SE	3	10	10	185	● ⁰ a.  9a. ● ² till 11a.
18	673	720	55.5	52.3	52.3	59.6	426	368	96	94	SE	4	S	2	10	6	160	Squalls a.  9a. ● ² till 11a.
19	757	635	56.5	54.0	50.0	59.8	384	385	84	92	E	3	S	1	8	10	020	 (mist) 9a.
20	626	503	57.5	54.0	50.3	59.4	399	360	84	86	SSW	3	SE	2	8	10	370	Squalls before 9a. ● till 8a.
21	319	339	56.4	53.0	52.7	59.2	393	374	87	93	S	5	SSW	5	7	10	—	
22	29.495	29.627	55.7	51.9	50.4	59.4	343	357	77	93	WSW	3	WSW	4-5	8	10	155	Squalls before 9a. D ² p.
23	30.027	30.200	54.0	48.8	48.6	59.9	310	313	74	91	W	4	Calm	0	8	3	—	
24	30.176	30.011	56.4	52.2	44.3	58.7	369	342	81	88	S	4	S	4	10	10	465	D a.
25	29.813	29.952	54.7	54.1	50.4	62.0	400	354	94	84	SW	4	WNW	3	8	3	005	 9a.
26	30.141	30.076	58.1	52.4	49.1	60.0	351	322	72	86	WNW	3	SSW	2	7	10	100	
27	29.848	29.943	53.7	52.3	51.2	61.3	398	322	96	82	SW	3	WNW	1	4	020	—	
28	30.020	30.071	56.7	51.8	47.9	59.2	331	333	71	87	W	3	Calm	0	6	8		003
29	097	30.188	54.0	50.0	50.0	50.1	342	379	82	92	SW	4	Calm	0	8	8	399	—
30	30.054	29.852	53.4	54.5	49.2	55.2	397	405	97	96	S	5	SSW	6-7	10	10	855	
Means	29.915	29.905	55.3	51.1	46.6	59.3	358	337	81.3	88.8	3.2		2.0	6.8	7.1	4.814		

LLANDUDNO.

Height above Mean Sea Level, 88 feet. Long. 3° 50' W. Lat. 53° 21' N.

JUNE 1881.

Day.	Barometer at 32° and M.S.L.		Air Temperature.				Tension of Vapour.		Relative Humidity.		Wind, Direction and Force.		Cloud Amount.		Rain.	Remarks.	
	9 a.m.	9 p.m.	9 a.m.	9 p.m.	Min.	Max.	9 a.m.	9 p.m.	9 a.m.	9 p.m.	9 a.m.	9 p.m.	9 a.m.	9 p.m.			9 a.m.
1	ins.	ins.	72°0	57°0	52°2	72°2	ins.	ins.	49	74	N	0°6	N	0°6	0	ins.	Very fine and warm.
2	30°268	30°216	72°0	57°0	52°2	72°2	381	344	55	56	W	1	N	1	0	—	Very fine and warm.
3	165	175	69°4	61°4	51°4	72°9	399	306	69	71	W	1	W	1	3	10	☔
4	30°212	30°110	62°0	60°2	58°6	66°3	382	369	69	71	W	1	W	1	3	10	☔
5	29°951	29°650	64°5	55°8	54°4	67°0	388	421	64	94	W	2	W	7	8	10	1°017
6	575	542	52°0	57°3	49°1	60°6	340	308	87	54	WNW	1	NNW	1	10	5	°010 Fine and bright. Crisp air.
7	511	601	54°4	48°8	47°2	55°1	301	276	71	80	N	1	N	2	1	2	°470 Fine and bright. Crisp air.
8	729	29°831	49°9	44°6	40°7	52°0	245	222	69	75	NE	2	N	3	5	7	°270 ● n. Fine, bright day.
9	29°984	30°175	48°1	47°8	40°4	52°0	238	247	71	75	E	2	N	2	6	9	°010 ● ▲ n. Fine, bright day.
10	30°276	30°282	51°4	47°0	43°0	54°0	261	237	69	74	E	1	N	1	5	1	—
11	30°171	29°995	51°3	51°4	45°3	53°8	268	356	72	94	W	0°6	SW	0°6	10	10	°170
12	29°988	30°035	51°4	53°0	49°6	57°3	348	351	91	87	E	2	NE	0°6	10	10	—
13	30°064	097	58°6	51°7	51°0	62°3	379	309	77	81	W	0°6	N	1	2	6	—
14	109	30°086	55°2	50°7	48°1	59°3	336	311	78	84	W	1	N	0°6	7	0	—
15	30°005	29°973	62°4	55°8	47°2	64°8	304	370	70	83	SE	1	W	0°6	0	5	°035
16	29°901	910	60°0	59°4	50°6	64°7	424	410	82	82	SW	0°6	SE	0°6	8	10	°020
17	867	786	60°3	58°0	55°5	64°0	415	410	86	S	1	S	0°6	10	10	°030	
18	720	721	61°8	60°4	50°6	63°4	453	449	82	87	S	1	N	1	10	10	°290
19	671	762	58°4	55°9	55°5	65°4	454	364	93	82	S	0°6	SW	1	10	0	°010
20	768	646	62°4	57°4	51°4	65°6	394	382	70	81	N	0°6	SE	0°6	2	8	°047
21	651	534	59°6	57°3	53°3	63°2	356	388	70	83	W	1	W	1	8	10	°010
22	347	405	61°6	57°3	56°5	65°0	352	370	64	79	SW	3	W	3	9	10	—
23	29°526	29°732	60°5	54°4	54°0	62°4	389	400	74	95	W	1	W	3	9	10	°140
24	30°045	30°248	59°0	52°9	51°8	60°2	352	301	71	75	W	1	W	1	3	1	—
25	30°214	073	59°8	57°5	48°0	66°5	399	335	77	71	SW	1	SW	1	2	10	°234
26	29°857	003	59°0	57°0	51°7	64°4	401	388	81	83	SW	2	W	1	10	10	—
27	30°182	30°103	57°0	55°0	53°8	63°9	369	325	79	75	W	1	W	0°6	10	5	°030
28	29°872	29°973	56°5	54°4	53°3	62°6	407	339	89	80	W	0°6	NW	1	10	9	°085
29	30°064	30°124	57°0	55°3	51°4	61°0	335	345	72	79	WNW	1	W	1	7	9	—
30	163	30°237	59°6	57°0	52°0	64°8	339	357	66	76	W	2	W	2	1	7	°016
30	30°089	29°946	57°1	53°8	53°4	66°6	378	366	82	88	SW	2	SW	5	10	10	°100
Means	29°932	29°932	58°4	54°7	50°9	62°4	363	345	74°1	79°5	1°2	1°5	6°2	6°8	2°994		

BUXTON.

Height above Mean Sea Level, 987 feet. Long. 1° 54' W. Lat. 53° 14' N.

JUNE 1881.

1	30°309	30°288	72°3	57°5	44°6	74°9	*366	*391	46	83	E	1	W	1	0	8	—	Fine and warm.
2	191	213	68°9	59°0	44°3	75°4	*514	*285	73	57	NW	1	NW	1	2	2	—	Fine and warm, with ∞°
3	209	30°153	63°5	56°4	44°7	67°9	*379	*343	65	75	NW	2	NW	2	2	6	—	Very warm.
4	30°012	29°762	58°3	55°3	51°6	68°8	*367	*356	76	81	NW	3	W	4	6	9	*430	Very warm. Broom in flower.
5	29°597	564	49°9	46°6	45°9	57°2	*346	*256	97	81	NW	2	NW	2	10	3	*030	—
6	480	618	44°1	43°0	41°6	55°2	*262	*262	90	94	W	1	NNE	1	10	7	*420	Dull and heavy. ☔ ▲ ● p.
7	29°702	29°858	46°1	40°1	38°9	52°7	*225	*215	73	87	NW	2	NW	2	5	7	—	—
8	30°000	30°125	43°7	37°3	35°3	52°7	*260	*179	91	81	E	2	NW	2	5	1	—	—
9	272	183	43°1	40°9	34°4	53°1	*224	*206	80	81	NW	1	NW	1	8	10	—	—
10	189	105	46°4	44°4	34°8	52°7	*233	*267	75	91	NW	1	SW	1	10	10	*100	Dull day.
11	065	072	47°1	48°4	42°9	50°1	*306	*327	95	96	SE	1	SE	1	10	10	*090	Dull day.
12	072	089	55°1	48°9	46°4	62°8	*353	*285	81	83	NW	3	NW	2	6	7	—	Fine and warm.
13	102	155	55°4	49°6	41°9	60°0	*306	*305	70	86	NW	2	NE	2	5	8	—	Fine and warm.
14	30°124	042	54°7	49°1	44°8	62°6	*366	*330	86	95	SE	2	SSE	2	8	6	—	Fine and warm.
15	29°955	30°017	64°1	55°0	46°6	65°1	*388	*418	65	97	SSE	2	NW	1	6	9	—	Warm day.
16	096	29°920	57°5	54°3	46°4	62°1	*416	*401	88	95	SW	1	SW	2	10	10	*260	Dull day.
17	882	900	58°4	57°4	53°5	61°6	*396	*441	81	93	S	2	SW	3	10	10	*195	Dull, heavy close day.
18	836	834	57°5	55°4	48°9	64°8	*446	*396	94	90	SW	1	SW	1	10	3	*110	Close and warm.
19	813	739	59°8	52°4	47°9	66°6	*336	*333	65	85	W	2	SW	2	4	5	—	—
20	733	685	57°8	53°4	48°9	62°1	*323	*366	68	80	SW	2	SW	2	8	10	*175	☉ p.
21	472	535	58°5	51°5	51°1	65°7	*412	*352	84	93	SW	3	W	3	7	10	*480	Warm day. ☔ p.
22	29°571	29°786	56°6	51°4	50°4	62°1	*330	*339	72	89	WSW	4	SW	3	6	7	—	Fine and warm.
23	30°056	30°312	50°9	43°9	43°6	59°7	*286	*269	77	94	NW	3	NW	1	8	3	—	Fine and warm.
24	30°273	116	60°5	54°9	39°5	65°8	*305	*348	58	81	SE	1	SW	1	4	6	*220	Fine and warm. ☙ p.
25	29°981	039	51°3	52°1	48°6	61°6	*360	*336	95	86	SW	3	WNW	3	10	2	*280	☙ p. Horse-chest- [nut in flower.
26	30°209	162	54°4	51°2	49°1	62°8	*329	*328	77	87	NW	3	NW	1	9	7	—	Dull and mild.
27	29°914	014	55°1	47°7	46°9	58°5	*345	*311	80	94	W	1	W	1	9	1	*110	Dull and mild.
28	30°085	174	52°9	46°9	45°9	60°0	*298	*278	75	88	NW	3	NW	2	7	5	—	Dull and cool.
29	189	306	57°3	51°7	46°4	62°5	*433	*331	92	86	W	4	NW	3	6	7	*120	—
30	30°252	30°074	54°6	57°4	47°1	62°1	*365	*397	85	84	SW	4	SW	2	9	9	*070	—
Means	29°985	29°995	55°2	50°4	45°1	61°6	*343	*322	78°5	86°7	2°1	1°8	7°0	6°6	3°090			

HILLINGTON, NORFOLK.

Height above Mean Sea Level, 88 feet. Long. 0° 33' E. Lat. 52° 48' N.

JUNE 1881.

Day.	Barometer at 32° and M. S. L.		Air Temperature.				Tension of Vapour.		Relative Humidity.		Wind, Direction and Force.		Cloud Amount.		Rain.	Remarks.				
	9 a.m.	9 p.m.	9 a.m.	9 p.m.	Min.	Max.	9 a.m.	9 p.m.	9 a.m.	9 p.m.	9 a.m.	9 p.m.	9 a.m.	9 p.m.			9 a.m.			
1	ins.	ins.	30°217	30°238	72°7	51°4	42°8	76°1	475	348	59	91	E	1	N	1	2	0	—	Bright and hot.
2	147	107	71°2	59°7	44°1	78°9	485	418	63	82	E	1	ESE	1	E	1	8	0	—	Bright and hot.
3	30°144	30°104	68°2	59°7	47°8	78°3	400	378	57	74	NE	3	E	1	E	1	0	4	—	☉ ga.
4	29°991	29°750	68°2	61°0	47°0	78°5	427	373	61	71	WSW	3	SW	5	SW	5	7	10	—	Windy. [during the day.
5	550	474	61°0	50°7	50°0	62°2	407	370	77	100	SW	5	NNE	0°5	10	10	10	880	● ² from 10.30a. Wind veered	
6	423	495	53°6	45°7	45°1	60°7	338	307	81	100	NE	4	NW	0°5	10	10	10	330	Distant T a. and p. ☔ (near) 6.45p.	
7	603	29°722	54°9	46°1	45°1	56°0	283	256	66	83	NW	4	NE	4	9	5	5	003	[● ² 5.30p.—9.30p.	
8	29°894	30°079	52°6	44°1	42°3	55°9	239	222	61	76	NE	4	NE	3	5	4	119	—	—	
9	30°145	233	46°4	43°4	40°5	51°1	281	225	90	79	N	4	N	2	8	6	059	—	—	
10	180	086	53°4	44°4	39°8	59°5	255	271	63	93	NW	3	NW	2	4	3	—	—	—	
11	032	026	56°6	49°8	36°7	61°8	194	322	42	90	SW	1	E	1	7	10	027	—	—	
12	041	025	57°9	48°3	48°3	68°2	391	329	82	97	NW	1	N	0°5	9	9	—	☉ 9p.	—	
13	063	086	53°1	48°7	41°3	57°2	306	306	81	89	N	0°5	NE	0°5	10	9	—	Overcast all day.	—	
14	30°078	30°018	53°6	47°1	38°9	63°8	324	306	78	95	NNW	1	NE	2	10	1	—	☉ 9a. and 9p. Fine p.	—	
15	29°976	29°959	62°8	57°4	40°5	70°8	378	422	66	90	SW	1	SE	2	10	10	—	☉ a.	—	
16	975	945	64°6	55°7	51°0	70°5	424	364	70	82	SW	1	SE	4	10	10	030	—	—	
17	918	909	66°8	63°2	55°1	73°4	511	489	78	85	S	2	S	1	10	10	232	—	—	
18	867	825	63°2	58°4	56°9	67°9	535	465	92	95	S	3	S	2	10	10	049	☉ 9p.	—	
19	789	716	57°7	58°7	56°1	71°4	470	396	99	81	SW	2	W	2	10	4	—	☉ 9p.	—	
20	753	712	62°4	59°1	51°1	67°8	401	404	76	81	SW	3	SW	2	8	10	027	Bright early a. ● ⁰ from 9a.	—	
21	560	559	63°4	61°8	56°3	73°3	489	399	84	73	SW	4	SW	3	9	9	003	—	—	
22	29°789	29°789	64°6	54°8	54°1	68°4	437	327	73	76	SW	5	W	4	5	1	110	● ² 2p.—2.45p. ☔ 2.20p.	—	
23	30°019	30°224	61°3	54°9	49°2	66°0	351	371	65	87	WNW	5	NW	0°5	6	10	—	☉ 9p.	—	
24	29°252	30°151	64°7	56°1	52°1	76°4	385	353	62	79	S	1	S	1	7	10	—	Very fine and sunny mid-day.	—	
25	29°998	29°983	59°8	55°6	48°3	66°3	336	415	65	94	SW	3	SW	1	10	4	190	Bright early a. ● ² p. [☉ 9p.	—	
26	30°143	30°130	61°5	54°8	46°2	66°8	360	336	67	78	NW	5	NW	4	3	10	—	Very fine a. ☔. Much cirrus 5p.	—	
27	29°940	29°894	61°4	56°9	52°3	61°6	425	436	70	94	SW	3	SW	0°5	10	10	138	—	—	
28	30°048	30°115	59°7	54°0	50°2	64°6	348	356	68	85	NW	1	W	1	7	10	—	☉ 9p.	—	
29	204	303	60°2	52°7	51°0	69°5	344	344	66	86	W	1	NW	0°5	6	2	—	☉ 9p.	—	
30	30°265	30°117	64°1	60°8	42°4	69°9	345	356	67	SW	4	SW	2	8	8	8	004	—	—	
Means	29°961	29°959	60°7	53°8	47°4	67°1	379	355	71°0	85°1	2°7	1°8	7°6	7°0	2°191					

CHURCHSTOKE.

Height above Mean Sea Level, 538 feet. Long. 3° 5' W. Lat. 52° 31' N.

JUNE 1881.

Day.	Barometer at 32" and M. S. L.		Air Temperature.				Tension of Vapour.		Relative Humidity.		Wind, Direction and Force.		Cloud Amount.		Rain.	Remarks.
	9 a.m.	9 p.m.	9 a.m.	9 p.m.	Min.	Max.	9 a.m.	9 p.m.	9 a.m.	9 p.m.	9 a.m.	9 p.m.	9 a.m.	9 p.m.	9 a.m.	
1	ins.	ins.	63.2	58.0	47.0	76.0	ins.	ins.	63	71	W 0.5	NNW 0.5	0	0	ins.	8. Hot day. [T
2	220	213	64.8	58.3	46.8	76.0	406	319	67	66	Calm 0	NW 1	7	8	—	Threatening appearance. Distant
3	233	215	63.1	55.3	45.1	72.7	388	345	68	79	N 0.5	W 2	0	3	—	Hot day.
4	30.019	29.796	62.6	56.9	50.1	72.0	385	401	68	87	SW 1	SW 8	8	5	1.70	Hot day.
5	29.554	29.557	55.9	47.9	44.9	57.7	413	280	93	85	SSW 1	NW 1	10	8	1.30	
6	533	509	50.4	44.8	41.1	54.5	261	253	72	85	WNW 2	NW 1	8	6	0.06	showers.
7	721	29.851	44.0	40.8	40.0	53.2	223	231	76	92	NW 1	N 0.5	10	2	0.037	
8	29.993	30.184	43.2	43.4	34.0	53.1	234	209	84	74	N 1	NW 1	10	10	0.038	
9	30.278	310	46.1	44.0	33.2	55.1	207	214	68	73	NNE 0.5	NNW 0.5	1	4	—	
10	216	036	47.9	47.7	38.5	51.7	241	312	73	94	WNW 1	NW 4	10	10	1.14	
11	000	049	50.9	50.4	46.1	59.2	349	329	94	90	SE 1	Calm 0	10	8	—	Dull and mild.
12	078	096	55.9	52.9	43.5	65.5	338	329	76	82	W 1	SW 1	8	6	—	Bright.
13	098	30.086	54.3	51.9	50.1	66.1	308	330	73	86	NW 1	Calm 0	6	8	—	Bright and clear. D (mist) op.
14	30.050	29.983	55.9	52.9	47.1	66.3	343	319	77	80	SSE 2	SW 1	8	6	—	Bright, with ∞. Distant T
15	29.947	29.940	58.0	57.1	41.1	64.1	391	410	81	87	S 1	SE 1	10	10	0.056	Dull and close. K opposite side of valley.
16	899	846	56.7	55.1	53.0	59.4	409	407	89	93	SE 2	SE 0.5	10	10	1.20	
17	815	793	57.9	59.0	54.4	62.3	437	421	91	85	SSW 2	SW 2	10	8	0.83	
18	743	815	58.2	51.6	47.4	65.9	447	340	92	89	S 3	SSW 0.5	10	1	0.25	Squally a. D p.
19	790	693	58.0	54.9	45.4	66.7	353	362	74	85	SSW 0.5	S 2	7	4	0.49	Warm.
20	705	593	60.6	54.9	46.7	62.9	505	400	95	93	S 3	SW 1	7	10	0.72	Warm.
21	433	476	60.3	53.9	53.5	66.0	362	355	70	85	SW 5	WSW 3	7	9	1.20	2 a. and p.
22	29.563	29.786	58.3	52.2	52.0	60.8	365	345	76	89	WSW 3	SW 0.5	5	8	2.42	Squally 2. Warm. Distant K
23	30.083	30.275	54.7	46.3	46.0	61.3	330	265	78	85	W 3	S 0.5	10	1	—	Squally 9a.
24	30.238	103	59.0	54.3	38.2	67.9	318	338	63	80	S 3	S 0.5	3	10	2.54	D a.
25	29.925	049	53.9	55.1	50.0	64.3	370	394	89	86	SW 3	W 1	10	7	0.66	D a.
26	30.195	136	57.8	53.7	48.1	64.9	340	336	72	81	SW 2	W 0.5	5	9	0.25	
27	29.900	000	53.9	50.1	50.0	62.3	367	308	88	85	SW 1	W 1	10	1	0.42	
28	30.098	166	54.9	51.9	46.2	61.1	313	311	73	81	W 1	W 1	9	5	—	
29	210	285	56.9	54.7	45.0	63.9	342	355	74	84	W 1	Calm 0	7	7	—	
30	30.221	30.043	56.0	58.0	48.0	63.5	340	353	76	74	SW 2	SW 3	10	10	0.25	
Means	29.969	29.923	55.8	52.3	45.8	63.2	348	330	77.8	83.5	1.6	1.5	7.5	6.5	1.744	

GELDESTON.

Height above Mean Sea Level, 37 feet. Long. 1° 31' E. Lat. 52° 28' N.

JUNE 1881.

Day.	Barometer at 32" and M. S. L.		Air Temperature.				Tension of Vapour.		Relative Humidity.		Wind, Direction and Force.		Cloud Amount.		Rain.	Remarks.
	9 a.m.	9 p.m.	9 a.m.	9 p.m.	Min.	Max.	9 a.m.	9 p.m.	9 a.m.	9 p.m.	9 a.m.	9 p.m.	9 a.m.	9 p.m.	9 a.m.	
1	30.242	30.201	69.2	52.9	43.1	73.3	370	346	51	87	NNE 1	NE 1	1	1	—	0 a. and p.
2	172	146	63.1	58.4	48.7	69.4	433	402	75	82	NNE 1	SW 1	7	0	—	7a. Coloured 0 2.15p. D 0p.
3	139	103	68.3	58.3	50.9	72.0	435	363	63	74	W 2	Calm 0	0	10	—	9a.
4	30.027	29.792	66.1	66.0	51.0	78.1	377	373	60	59	SW 2	WSW 2	2	10	—	8 9.25a. 0 0p.
5	29.622	465	60.0	52.7	52.3	66.0	409	381	79	95	WSW 4	NNE 1	10	10	7.00	11a. — 2a. (6th).
6	404	490	56.0	48.9	47.8	59.9	335	302	74	88	NNE 2	NNW 1	10	9	0.10	T 10.30a. — 2.35p. K to S. (moving from N.W.) 8p. 0 0p.
7	573	29.697	56.1	47.7	42.9	56.2	292	276	65	84	NNE 3	NNW 1	9	5	1.10	0 3p. D 0p.
8	29.867	30.034	52.1	44.9	41.2	54.7	243	238	64	81	NNE 3	N 2	4	1	0.30	10.30a. D 0p.
9	30.127	193	46.0	42.6	37.2	54.4	246	221	80	82	NNE 3	NW 1	5	2	0.10	0 0p. before 9a. Squally a. D 0p.
10	165	078	49.1	46.3	39.1	58.7	242	263	69	85	NNW 2	E 1	10	3	—	0 0p. on grass. 8 0p.
11	035	30.043	56.0	53.0	38.2	62.6	272	325	60	81	WSW 1	N 1	0	10	—	0 0p. on grass. 8 0p.
12	042	29.999	59.0	59.2	50.0	66.3	388	347	78	69	WSW 1	NNW 1	10	10	—	
13	057	30.088	54.1	48.0	46.6	59.2	328	281	79	85	NNW 1	N 1	10	2	—	
14	081	30.026	54.1	49.0	38.2	58.4	277	312	67	90	N 2	ENE 1	6	10	—	
15	002	29.998	59.2	53.1	41.0	65.3	357	395	71	90	S 1	SSE 1	2	10	—	
16	30.003	991	65.9	53.9	48.2	65.9	400	359	64	87	SE 1	E 1	8	10	—	
17	29.954	956	64.2	61.3	53.6	72.0	483	463	80	85	SE 1	SE 1	10	10	3.30	0 0p. on grass. 8 0p. 0 1p.
18	910	866	60.1	56.2	55.9	62.2	481	437	92	97	S 1	SSE 1	10	10	2.40	Red 5p. through dense cir-s.
19	798	758	59.1	58.1	54.8	68.8	457	389	91	80	WSW 1	SW 1	10	0	—	0 0p.
20	788	773	62.2	58.2	51.0	67.7	389	421	70	87	WSW 2	S 1	4	10	0.20	
21	592	617	68.2	63.0	53.8	71.2	479	499	69	71	SSW 2	SSW 3	10	9	—	0 0p. Day rather close. Squalls 7p.
22	29.678	29.821	63.4	58.0	56.6	69.1	407	314	70	65	SSW 4	SW 3	7	0	—	a. K moving from S.W. 7p.
23	30.034	30.225	60.8	55.5	50.1	67.4	359	333	68	75	WSW 2	E 1	7	8	—	
24	265	196	64.1	56.1	49.6	69.0	430	364	72	80	SE 1	SE 1	9	8	—	
25	034	003	65.1	56.0	50.9	68.9	385	413	62	92	SSW 1	WSW 1	10	0	0.10	
26	30.132	30.165	63.4	51.1	47.6	67.9	355	320	61	84	WNW 2	E 1	2	2	—	
27	29.968	29.908	59.2	56.1	50.6	64.7	375	442	75	98	SW 2	WSW 1	10	10	2.30	
28	30.030	30.115	62.1	56.2	49.6	64.7	346	413	62	91	N 2	Calm 0	2	10	—	
29	198	255	62.1	56.4	50.9	69.0	322	407	58	90	W 1	W 1	2	0	0.10	
30	30.285	30.156	64.9	59.6	45.1	69.9	383	335	61	64	SSW 2	SSW 1	1	2	—	0 0p. on grass 9a.
Means	29.974	29.972	60.4	54.6	47.9	65.8	369	353	69.7	82.6	1.8	1.1	6.3	6.0	1.690	

CHELTENHAM.

Height above Mean Sea Level, 184 feet. Long. 2° 3' W. Lat. 51° 54' N.

JUNE 1881.

Day.	Barometer at 32° and M. S. L.		Air Temperature.				Tension of Vapour.		Relative Humidity.		Wind, Direction and Force.		Cloud Amount.		Rain.	Remarks.		
	9 a.m.	9 p.m.	9 a.m.	9 p.m.	Min.	Max.	9 a.m.	9 p.m.	9 a.m.	9 p.m.	9 a.m.	9 p.m.	9 a.m.	9 p.m.	9 a.m.			
1	ins.	ins.	61.3	64.3	42.5	77.0	in.	in.	78	72	SW	1	Calm	0	7	—	Very fine and bright.	
2	177	168	64.0	60.0	48.2	74.2	441	443	74	86	W	1	Calm	0	6	6	T	
3	199	30.145	66.8	52.5	44.8	78.0	449	375	68	96	NW	1	W	1	0	7	—	Very fine.
4	30.032	29.839	66.0	57.1	46.5	70.7	449	410	71	87	W	1	SW	4	6	7	—	Very fine. U
5	29.574	504	58.2	50.0	49.5	60.1	446	329	91	92	SW	3	W	1	10	8	7.30	2 9a.—7p.
6	491	566	53.1	45.6	40.8	59.0	309	203	77	97	W	2	W	1	5	6	2.40	9a.
7	671	29.797	44.2	45.1	37.0	55.6	276	263	95	88	N	1	NW	1	10	10	0.070	
8	29.934	30.140	48.4	41.0	37.5	53.2	277	253	82	98	NW	2	W	1	6	10	0.020	
9	30.237	250	50.0	47.1	31.5	57.0	242	279	68	87	N	2	N	1	5	9	—	T
10	30.213	052	50.5	47.9	38.0	54.4	279	327	76	98	W	1	S	1	9	10	1.10	Fine.
11	29.995	049	52.0	54.5	47.0	58.2	361	404	93	96	S	1	Calm	0	10	10	0.010	Fine.
12	30.077	069	56.8	58.0	46.2	65.0	381	393	82	81	SW	1	Calm	0	6	8	—	Beautiful day.
13	085	30.062	56.4	54.1	46.3	70.3	373	381	83	91	SW	1	Calm	0	7	3	—	Beautiful day.
14	30.042	29.979	59.6	56.0	52.0	66.5	424	428	83	95	E	1	Calm	0	5	1	0.010	Beautiful day.
15	29.970	053	59.0	56.2	50.6	68.9	439	449	89	99	SW	1	S	1	6	4	0.050	Beautiful day.
16	091	863	60.5	57.8	54.5	63.2	443	454	85	94	S	2	Calm	0	9	10	0.080	
17	836	819	59.6	60.7	57.0	65.9	503	492	98	94	S	4	S	5	10	10	0.170	
18	798	808	61.7	51.0	51.0	67.4	482	371	88	99	S	4	Calm	0	10	0	0.040	
19	803	728	62.6	56.6	45.0	66.8	428	413	76	90	S	2	SW	1	5	10	0.140	
20	738	637	62.8	57.3	51.5	66.3	428	428	75	90	S	2	SE	4	5	10	0.130	
21	468	526	64.5	58.5	56.5	68.1	496	425	82	87	S	4	S	6	6	4	0.050	Fine day. Squalls 9p.
22	29.633	29.830	58.2	55.1	53.8	65.5	430	382	88	88	SW	2	SW	4	10	10	0.050	Very fine.
23	30.081	30.275	59.4	45.8	45.6	65.0	397	308	79	100	SW	2	SW	1	8	2	—	Very fine.
24	235	125	62.6	52.0	44.5	70.7	384	388	68	100	SW	1	S	1	5	10	0.240	Very fine.
25	003	048	54.0	56.1	51.2	66.8	418	404	100	89	S	1	SW	1	10	1	1.00	2 till 11a. Fine p.
26	30.207	30.126	59.5	57.3	46.3	68.1	391	410	77	87	SW	1	Calm	0	6	10	0.030	Fine bright day. Raspberries ripe.
27	29.946	29.952	55.1	56.5	51.5	60.7	412	413	94	91	S	3	W	1	10	8	0.050	showers till 4p.
28	30.091	30.174	58.0	47.4	42.5	61.5	373	313	78	96	W	2	W	1	4	1	—	Very fine.
29	221	317	62.3	56.0	40.8	67.4	421	382	76	86	W	1	SW	1	5	3	—	Very fine.
30	30.259	30.083	60.8	58.5	46.2	70.1	404	416	77	86	S	4	S	3	2	—	Very fine.	
Means	29.973	29.970	58.3	53.9	46.5	65.4	399	382	81.7	91.3	1.8		1.4	6.8	6.6	2.320		

MARLBOROUGH.

Height above Mean Sea Level, 471 feet. Long. 1° 43' W. Lat. 51° 25' N.

JUNE 1881.

Day.	Barometer at 32° and M. S. L.		Air Temperature.				Tension of Vapour.		Relative Humidity.		Wind, Direction and Force.		Cloud Amount.		Rain.	Remarks.
	9 a.m.	9 p.m.	9 a.m.	9 p.m.	Min.	Max.	9 a.m.	9 p.m.	9 a.m.	9 p.m.	9 a.m.	9 p.m.	9 a.m.	9 p.m.	9 a.m.	
1	ins.	ins.	65.5	63.9	48.1	78.0	338	379	58	64	Calm	0	0	0	ins.	☁ (mist) a.
2	166	159	70.6	63.7	52.6	77.4	403	462	53	79	NE	1	4	8	—	☁ (mist) a.
3	188	149	68.8	60.1	53.4	78.2	403	381	57	74	Calm	0	0	0	—	☁ (mist) a.
4	30.057	29.880	67.5	55.0	47.7	73.5	382	377	56	88	SW	1	1	4	—	☁ (mist) a.
5	29.627	29.716	49.7	49.7	49.7	59.1	415	335	87	94	SW	2	10	10	610	☁ (mist) a.
6	501	571	57.2	45.9	44.1	58.0	303	261	64	86	NNW	1	6	1	140	☁ (mist) a.
7	645	29.787	45.7	42.9	39.2	52.1	257	243	85	88	N	2	10	5	070	☁ (mist) a.
8	29.922	30.134	48.7	42.9	38.8	53.7	217	231	64	84	NE	1	10	4	020	☁ (mist) a.
9	30.237	29.571	51.0	47.7	35.8	54.5	222	257	59	78	N	1	9	10	—	☁ (mist) a.
10	223	2091	50.7	47.2	35.1	55.5	246	305	67	95	SW	1	10	10	150	☁ (mist) a.
11	020	050	51.3	52.5	46.4	58.0	334	357	88	91	S	1	10	9	—	☁ (mist) a.
12	090	083	61.4	53.7	49.7	65.9	330	325	62	78	W	1	6	8	—	☁ (mist) a.
13	101	067	55.9	54.2	48.4	64.2	315	364	76	86	Calm	0	10	1	—	☁ (mist) a.
14	050	30.006	59.3	56.8	46.2	61.8	366	403	73	87	E	1	6	10	—	☁ (mist) a.
15	30.001	29.969	54.3	57.8	49.4	68.4	360	418	86	87	SW	1	10	8	—	☁ (mist) a.
16	29.947	29.903	58.3	56.5	52.9	63.2	348	415	72	91	SE	1	10	10	180	☁ (mist) a.
17	874	870	59.6	59.2	56.1	65.6	447	459	88	92	S	2	10	10	130	☁ (mist) a.
18	822	835	61.6	55.6	55.3	66.3	453	413	83	93	S	2	10	5	030	☁ (mist) a.
19	819	772	60.1	55.0	52.0	66.1	370	375	72	87	S	1	6	6	200	☁ (mist) a.
20	770	685	61.0	57.6	52.1	64.0	416	386	78	81	SW	1	6	10	100	☁ (mist) a.
21	526	589	59.5	56.3	56.0	65.7	444	400	88	88	S	1	10	3	050	☁ (mist) a.
22	29.645	29.872	62.1	52.8	52.8	64.0	364	358	66	89	SW	2	8	0	280	☁ (mist) a.
23	30.009	30.262	58.6	51.8	50.0	65.9	327	325	66	84	W	1	6	0	—	☁ (mist) a.
24	851	159	64.5	56.6	40.9	71.3	322	303	53	66	SW	1	4	0	080	☁ (mist) a.
25	041	083	54.7	52.1	51.0	62.1	399	352	93	90	WSW	1	10	0	210	☁ (mist) a.
26	30.221	30.158	59.1	56.6	49.3	67.1	345	371	70	81	W	1	8	9	—	☁ (mist) a.
27	29.983	29.962	53.5	55.5	52.2	58.2	375	416	92	95	SW	1	10	10	040	☁ (mist) a.
28	30.106	30.183	59.7	50.7	44.4	63.3	335	316	66	86	W	1	6	4	—	☁ (mist) a.
29	257	333	62.6	52.2	41.0	66.9	381	321	67	82	W	1	3	3	—	☁ (mist) a.
30	30.209	30.145	60.4	56.4	46.2	68.0	331	369	62	81	SW	1	8	3	—	☁ (mist) a.
Means	29.992	29.990	58.6	54.0	47.9	64.5	353	356	71.7	84.8	1.1	0.6	7.2	5.4	2.290	☁ (mist) a.

STRATHFIELD TURGISS.

Height above Mean Sea Level, 195 feet. Long. 1° 0' W. Lat. 51° 20' N.

JUNE 1881.

Day.	Barometer at 32° and M. S. L.		Air Temperature.				Tension of Vapour.		Relative Humidity.		Wind, Direction and Force.		Cloud Amount.		Rain.	Remarks.
	9 a.m.	9 p.m.	9 a.m.	9 p.m.	Min.	Max.	9 a.m.	9 p.m.	9 a.m.	9 p.m.	9 a.m.	9 p.m.	9 a.m.	9 p.m.	9 a.m.	
1	30.267	30.165	69.8	64.0	44.5	81.7	418	410	58	69	NE	1	2	2	—	☁ a. Squalls mid-day.
2	169	159	72.3	63.0	47.3	77.7	470	475	59	83	NE	1	3	10	—	☁ a. T p.
3	185	135	70.0	65.6	59.4	81.2	388	421	52	67	N	1	3	3	—	☁ a. T p.
4	30.073	29.882	70.2	59.6	45.8	79.1	404	389	54	76	W	2	2	2	—	☁ a. T p.
5	29.653	29.722	59.2	53.6	51.7	60.9	407	394	82	96	SW	4.5	10	10	584	☁ a. T p.
6	491	553	54.8	47.2	45.2	59.4	299	260	70	84	N	3	3	4	454	☁ a. T p.
7	644	29.749	45.7	47.0	40.4	56.1	281	249	92	78	N	1	10	10	077	☁ a. T p.
8	29.911	30.101	51.0	42.7	30.7	54.3	239	254	64	92	NE	2	4	10	047	☁ a. T p.
9	30.218	29.242	51.1	47.2	34.7	58.0	223	269	60	84	NE	3	3	10	—	☁ a. T p.
10	219	117	54.6	48.4	39.8	58.6	218	315	51	93	NE	2	10	10	163	☁ a. T p.
11	038	049	54.8	55.0	46.9	62.9	336	397	78	92	S	1	10	10	—	☁ a. T p.
12	095	068	60.7	56.2	51.6	68.2	364	346	69	76	NW	1	7	8	—	☁ a. T p.
13	087	063	60.7	58.6	51.0	71.2	333	379	62	77	NW	1	6	7	—	☁ a. T p.
14	057	30.009	59.7	56.3	48.1	69.1	345	313	68	70	S	2	10	10	—	☁ a. T p.
15	30.007	29.996	60.2	57.9	50.5	71.1	371	434	71	90	SW	2	9	9	—	☁ a. T p.
16	29.967	29.919	57.9	57.8	52.4	69.2	375	430	79	89	SW	1	8	10	102	☁ a. T p.
17	913	907	62.8	61.4	55.0	71.2	494	509	87	94	SW	2	10	10	115	☁ a. T p.
18	858	856	64.7	57.4	54.6	70.3	491	454	81	96	S	3	10	10	115	☁ a. T p.
19	837	788	61.6	56.6	52.4	68.2	399	394	73	85	W	2	6	0	—	☁ a. T p.
20	801	716	63.5	58.3	52.2	67.9	396	385	68	80	SW	3.4	10	9	067	☁ a. T p.
21	557	617	60.2	58.5	55.8	70.2	444	444	86	91	S	3.4	10	9	015	☁ a. T p.
22	29.684	29.878	61.8	55.0	55.0	67.6	379	334	69	77	SW	4.3	6	1	—	☁ a. T p.
23	30.096	30.256	61.6	54.2	50.4	70.6	331	343	60	81	W	3	6	0	—	☁ a. T p.
24	252	184	69.5	55.0	40.6	75.8	385	344	54	80	S	1	4	0	—	☁ a. T p.
25	074	063	57.0	54.8	46.1	62.9	400	346	86	81	SW	2	10	0	286	☁ a. T p.
26	208	30.164	65.0	59.4	45.0	71.3	419	416	68	83	NW	3	10	0	017	☁ a. T p.
27	002	29.949	56.3	56.0	52.8	61.0	394	416	87	92	SW	2	10	10	—	☁ a. T p.
28	097	30.170	61.4	53.2	44.0	67.6	330	345	60	85	NW	3	10	10	—	☁ a. T p.
29	261	333	63.9	55.3	44.7	71.4	378	351	63	80	W	3	8	0	—	☁ a. T p.
30	30.319	30.169	62.8	57.0	42.9	71.3	361	362	64	77	SW	2	7	6	—	☁ a. T p.
Means	30.001	29.991	60.8	55.7	48.0	68.2	369	373	69.2	83.3	2.2	1.6	6.9	6.7	2.042	☁ a. T p.

RAMSGATE.

Height above Mean Sea Level, 105 feet. Long. 1° 25' E. Lat. 51° 20' N.

JUNE 1881.

Day.	Barometer at 32° and M. S. L.		Air Temperature.				Tension of Vapour.		Relative Humidity.		Wind, Direction and Force.		Cloud Amount.		Rain.	Remarks.		
	9 a.m.	9 p.m.	9 a.m.	9 p.m.	Min.	Max.	9 a.m.	9 p.m.	9 a.m.	9 p.m.	9 a.m.	9 p.m.	9 a.m.	9 p.m.	9 a.m.			
1	ins.	ins.	63.0	53.0	52.0	71.7	436	328	76	81	Calm	0	0	0	ins.	Fine all day.		
2	187	175	53.0	53.0	49.2	65.3	356	345	88	85	E	1	E	1	0	☁ 5 a.—9 a.		
3	185	30.118	68.7	58.2	53.0	73.2	479	396	68	81	W	1	Calm	0	0	—	Fine and warm.	
4	30.074	29.913	69.5	58.0	54.0	77.0	461	285	64	59	Calm	0	SW	3	1	1	☁	
5	29.723	29.528	62.0	55.0	51.5	67.3	382	424	69	98	SW	4	SW	3	3	10	410	Gloomy all day.
6	355	427	47.3	50.0	47.1	60.0	283	327	88	91	NE	1	NE	1	10	10	470	☉ 2 a.—4.30 p.
7	566	29.715	46.2	48.1	44.8	55.2	296	308	96	92	NE	1	NE	2	10	10	780	☉ till 1.30 p.
8	29.855	30.055	50.6	47.0	44.0	56.3	251	228	68	71	NE	4	NE	3	7	2	010	☉ early a. Chilly all day.
9	30.152	29.206	49.7	50.5	45.6	56.3	258	322	73	88	NE	2	E	3	7	3	090	
10	178	133	48.2	46.8	42.0	57.7	262	273	78	86	NE	2	NE	2	3	10	—	Fine.
11	067	073	54.8	49.6	39.1	62.2	344	294	80	83	Calm	0	Calm	0	0	0	—	
12	129	062	55.2	54.5	40.0	62.3	325	328	75	77	E	1	E	2	10	10	080	Overcast all day, with ☉.
13	087	098	58.3	53.0	52.1	63.4	370	321	77	79	Calm	0	E	1	10	0	—	Fine.
14	124	041	58.0	51.2	50.5	62.2	389	312	81	83	E	2	E	2	3	0	—	Fine.
15	037	30.027	55.8	54.8	48.5	61.7	362	349	81	81	E	1	E	1	7	10	—	Fine.
16	30.024	29.962	59.5	57.3	48.5	64.9	403	399	80	85	E	2	E	3	3	10	—	Wind rose at 5.30 p.
17	29.992	29.91	60.0	60.3	48.5	63.4	469	457	91	88	E	2	SW	2	10	10	570	
18	027	892	61.0	55.2	55.2	62.7	520	427	99	98	SW	1	S	1	10	10	140	☉ showers all day.
19	835	837	61.0	56.0	55.2	67.2	410	401	77	89	SW	1	S	1	5	3	030	
20	920	738	59.0	56.0	53.0	66.4	446	401	90	89	SW	1	Calm	0	7	10	030	Overcast all day.
21	057	685	57.8	59.0	56.0	70.7	472	436	98	88	SW	1	SW	3	10	7	—	
22	29.769	29.896	62.6	56.2	56.2	68.7	441	384	78	85	SW	4	SW	4	3	1	—	Fine.
23	30.119	30.248	62.3	59.3	50.6	70.3	409	437	74	87	SW	1	Calm	0	7	10	—	Fine.
24	297	213	61.3	57.9	54.0	69.2	442	431	79	90	SW	1	SW	5	0	1	—	Fine.
25	065	078	60.1	58.3	52.1	70.2	431	443	84	91	SW	3	SW	3	5	10	040	
26	30.150	30.160	65.0	56.3	51.3	68.3	485	412	80	90	SW	1	SW	3	5	10	—	
27	29.997	29.939	58.0	55.5	53.1	64.3	384	407	80	93	SW	4	SW	2	10	10	050	
28	30.085	30.136	62.0	60.0	54.0	67.2	399	415	67	80	N	1	Calm	0	0	10	—	Fine.
29	252	334	63.5	57.0	54.5	68.2	412	388	71	83	Calm	0	Calm	0	4	10	—	Fine.
30	30.351	30.206	60.1	57.3	50.5	69.3	385	399	75	85	S	3	Calm	0	6	0	—	Fine.
Means	30.016	30.002	58.5	54.8	50.2	65.4	391	369	79.5	85.2	1.5		1.7	5.2	6.0	2.700		

ST. LEONARDS.

Height above Mean Sea Level, 116 feet. Long. 0° 33' E. Lat. 50° 51' N.
JUNE 1881.

Day.	Barometer at 32° and M. S. L.		Air Temperature.				Tension of Vapour.		Relative Humidity.		Wind, Direction and Force.		Cloud Amount.		Rain.	Remarks.
	9 a.m.	9 p.m.	9 a.m.	9 p.m.	Min.	Max.	9 a.m.	9 p.m.	9 a.m.	9 p.m.	9 a.m.	9 p.m.	9 a.m.	9 p.m.	9 a.m.	
1	ins.	ins.	73°	59°	55°	74°	ins.	ins.	46	78	NNE 2	NE 1	1	3	—	Very fine. Wind veered to SSE, a.
2	153	155	59°	57°	52°	65°	374	396	46	78	NE 3	NE 2	8	1	—	Partial ☉ p.
3	166	165	64°	56°	53°	65°	424	404	70	88	SE 1	Calm 0	1	1	—	Very fine day. ☼ over the sea p.
4	30° 078	29° 027	65°	54°	53°	70°	427	376	68	89	SW 1	WSW 2	2	1	—	Wind increasing towards midnight.
5	29° 745	29° 515	54°	53°	52°	57°	373	412	88	100	WSW 5	SW 5	10	10	1.460	Overcast all day. ☼ from 5p. ☼ ² [from 9p.]
6	433	540	48°	47°	47°	56°	321	300	94	92	N 3	W 2	10	1	112	☼ 3p. Frequent ☼ showers till 4p.
7	580	29° 727	48°	44°	43°	50°	292	283	84	95	N 3	NNW 3	10	10	435	☼ till 9p. < 9° 15p.
8	29° 853	30° 057	51°	46°	41°	58°	264	250	70	79	N 3	NNE 2	9	1	005	☼ 7p.
9	30° 182	241	48°	44°	39°	55°	231	258	68	89	N 4	WNW 1	8	1	090	Overcast all day. Wind backed.
10	222	141	51°	46°	43°	54°	207	208	54	77	NNE 3	SW 2	2	10	—	Very fine.
11	038	059	56°	52°	47°	59°	302	299	67	76	SE 1	SE 1	2	0	—	Overcast all day. Wind backed.
12	108	079	53°	52°	49°	59°	379	359	92	90	SW 1	WSW 1	10	9	—	Very fine.
13	076	073	61°	55°	50°	63°	341	395	64	89	WNW 1	W 1	9	9	—	Very fine.
14	062	024	55°	52°	52°	59°	374	312	84	80	E 3	NE 2	10	0	—	Very fine. Wind veered. ☼ 9p.
15	30° 011	30° 001	60°	54°	48°	61°	355	377	67	88	ESE 1	W 1	0	1	—	Very fine. Wind veered. ☼ 9p.
16	29° 989	29° 959	59°	56°	52°	68°	357	423	69	83	E 3	Calm 0	9	10	020	☼ 2 after 11p.
17	069	020	60°	62°	55°	83°	443	388	85	69	S 2	E 3	10	10	290	Overcast, with frequent ☼ showers.
18	018	867	57°	55°	55°	63°	454	443	94	100	SW 1	SSE 1	10	10	065	☼ early a. ☼ 9p. ☼ 9p.
19	871	841	57°	55°	55°	60°	417	423	89	95	SW 3	SW 2	4	1	100	☼ in past n. Wind rose after 9p.
20	855	762	56°	59°	54°	63°	430	389	94	77	SSW 3	ESE 2	9	7	022	Very fine.
21	631	685	60°	56°	56°	64°	452	423	86	92	S 3	SW 5	3	2	022	Overcast all day.
22	29° 763	29° 036	58°	55°	55°	61°	431	403	88	91	SSW 6	WSW 4	7	1	—	☼ from 11.30a. [the day, Wind veered round the compass during
23	30° 183	30° 253	59°	56°	53°	64°	435	368	87	80	SW 5	NW 2	2	0	—	Very fine.
24	266	211	62°	58°	54°	64°	420	398	75	81	SSE 1	SSE 1	0	1	—	Overcast all day.
25	091	081	59°	56°	53°	60°	437	437	87	97	SW 2	WSW 3	9	10	046	Very fine.
26	198	30° 179	62°	56°	49°	66°	434	384	76	84	SW 2	WSW 2	4	8	—	Overcast all day.
27	023	29° 957	57°	54°	53°	60°	391	410	83	99	S 2	SSW 1	10	10	086	☼ from 11.30a. [the day, Wind veered round the compass during
28	081	30° 154	62°	58°	52°	66°	317	369	57	76	NNW 2	NNW 1	3	8	—	Very fine.
29	256	340	64°	55°	53°	65°	322	385	52	87	NW 2	W 1	2	1	—	Overcast all day.
30	30° 361	30° 214	58°	57°	51°	63°	423	384	86	81	SSW 3	S 1	8	0	—	Very fine.
Means	30° 012	30° 007	58°	54°	51°	62°	374	371	70°	86°	2°	1°	6°	4°	2°	753

DARTMOOR.

Height above Mean Sea Level, 1,359 feet. Long. 3° 59' W. Lat. 50° 33' N.
JUNE 1881.

Day.	Barometer at 32° and M. S. L.		Air Temperature.				Tension of Vapour.		Relative Humidity.		Wind, Direction and Force.		Cloud Amount.		Rain.	Remarks.
	9 a.m.	9 p.m.	9 a.m.	9 p.m.	Min.	Max.	9 a.m.	9 p.m.	9 a.m.	9 p.m.	9 a.m.	9 p.m.	9 a.m.	9 p.m.	9 a.m.	
1	30° 262	30° 219	68°	59°	53°	74°	271	231	38	46	NE 1	NE 1	1	2	—	Extremely fine and hot. Humidity [42°/100, 2p.]
2	162	215	68°	57°	53°	71°	380	352	56	75	E 3	E 2	6	0	—	Extremely fine and warm. ☉ at times.
3	238	30° 181	57°	59°	52°	70°	394	355	82	71	Calm 0	Calm 0	0	7	—	Extremely fine. ☼ at times. ☼ p.
4	30° 120	29° 035	66°	51°	44°	64°	363	371	81	97	W 3	W 3	4	10	200	Extremely fine. ☼ at times. ☼ p.
5	29° 640	29° 610	52°	55°	41°	60°	401	433	100	100	NW 4	NW 2	10	10	820	Extremely fine. ☼ at times. ☼ p.
6	610	600	47°	45°	38°	56°	220	254	70	85	NW 3	NW 2	6	10	220	Extremely fine. ☼ at times. ☼ p.
7	708	29° 867	43°	39°	30°	47°	215	199	78	84	NW 1	NE 2	7	1	020	Extremely fine. ☼ at times. ☼ p.
8	29° 972	30° 199	43°	36°	35°	48°	262	192	91	91	NE 2	E 1	6	7	050	Extremely fine. ☼ at times. ☼ p.
9	30° 279	318	45°	40°	34°	51°	233	188	78	76	E 2	NE 2	5	8	—	Extremely fine. ☼ at times. ☼ p.
10	259	037	47°	48°	39°	53°	271	335	84	100	SE 2	SW 3	10	10	250	Extremely fine. ☼ at times. ☼ p.
11	015	123	51°	44°	44°	55°	329	281	87	96	NE 2	NE 2	10	5	—	Extremely fine. ☼ at times. ☼ p.
12	131	134	53°	50°	41°	60°	311	309	75	86	NE 1	SW 1	7	10	060	Extremely fine. ☼ at times. ☼ p.
13	097	113	55°	46°	45°	62°	369	275	83	90	NE 1	SW 1	7	3	—	Extremely fine. ☼ at times. ☼ p.
14	30° 044	30° 038	54°	47°	41°	62°	388	275	93	86	NW 1	SE 1	7	3	070	Extremely fine. ☼ at times. ☼ p.
15	29° 980	29° 075	52°	52°	45°	57°	396	381	100	97	SW 1	SW 1	10	10	150	Extremely fine. ☼ at times. ☼ p.
16	904	834	52°	54°	50°	54°	389	418	98	100	S 2	S 1	10	10	050	Extremely fine. ☼ at times. ☼ p.
17	809	802	53°	52°	51°	55°	416	388	100	100	S 4	S 5	10	10	1400	Extremely fine. ☼ at times. ☼ p.
18	754	861	52°	50°	50°	56°	401	361	100	100	S 3	S 2	10	10	200	Extremely fine. ☼ at times. ☼ p.
19	808	771	52°	50°	48°	56°	397	361	94	100	SW 3	SW 1	10	10	340	Extremely fine. ☼ at times. ☼ p.
20	705	612	51°	52°	50°	53°	362	388	94	100	S 2	S 3	10	10	1130	Extremely fine. ☼ at times. ☼ p.
21	493	551	52°	51°	51°	54°	381	381	97	100	SW 5	SW 3	10	10	120	Extremely fine. ☼ at times. ☼ p.
22	29° 666	29° 923	51°	50°	49°	54°	361	361	93	100	W 6	W 2	8	10	480	Extremely fine. ☼ at times. ☼ p.
23	30° 174	30° 295	52°	46°	46°	57°	399	264	80	84	W 2	NE 1	10	3	—	Extremely fine. ☼ at times. ☼ p.
24	261	157	54°	50°	50°	59°	270	250	64	69	SW 1	S 1	3	3	—	Extremely fine. ☼ at times. ☼ p.
25	060	130	50°	50°	50°	59°	361	334	100	92	SW 4	W 5	10	1	—	Extremely fine. ☼ at times. ☼ p.
26	30° 164	188	46°	50°	40°	59°	224	334	73	93	NW 2	WNW 1	0	10	300	Extremely fine. ☼ at times. ☼ p.
27	29° 035	068	51°	49°	48°	57°	386	316	100	90	S 3	NW 1	10	2	060	Extremely fine. ☼ at times. ☼ p.
28	30° 177	252	51°	48°	46°	57°	393	286	77	86	NW 2	N 1	10	3	—	Extremely fine. ☼ at times. ☼ p.
29	295	384	54°	46°	45°	59°	312	280	74	90	NW 3	Calm 0	7	3	—	Extremely fine. ☼ at times. ☼ p.
30	30° 304	30° 182	46°	49°	49°	57°	224	297	73	86	Calm 0	NW 3	2	4	—	Extremely fine. ☼ at times. ☼ p.
Means	30° 005	30° 023	52°	49°	44°	57°	328	315	83°	89°	2°	1°	7°	6°	6°	820

BABBACOMBE.

Height above Mean Sea Level, 293 feet. Long. 3° 31' W. Lat. 50° 29' N.
JUNE 1881.

Day.	Barometer at 32° and M. S. L.		Air Temperature.				Tension of Vapour.		Relative Humidity.		Wind, Direction and Force.		Cloud Amount.		Rain.	Remarks.
	9 a.m.	9 p.m.	9 a.m.	9 p.m.	Min.	Max.	9 a.m.	9 p.m.	9 a.m.	9 p.m.	9 a.m.	9 p.m.	9 a.m.	9 p.m.	9 a.m.	
1	ins.	ins.	73°	64°	54°	76°	ins.	ins.	46	53	NNE 2	NNW 3	0	0	—	☼ a. Day fine and hot. Squally p.
2	*186	*176	61°	58°	54°	74°	*373	*348	70	56	ENE 1	N 3	6	9	—	☼ (mist) a. Very hot and fine.
3	*212	*30° 191	60°	57°	57°	77°	*331	*290	46	62	NE 2	NNW 2	0	2	—	☼ (mist) a. Very hot and fine.
4	30° 112	29° 028	62°	55°	46°	75°	*348	*370	61	84	ENE 1	WSW 3	2	4	—	Very fine and hot.
5	29° 651	*565	57°	48°	48°	58°	*415	*278	86	83	WSW 5	NW 2	10	8	490	☼ after 8p.
6	*596	*623	55°	45°	45°	60°	*274	*247	62	81	NW 3	WSW 2	5	2	—	Squalls 9a. ☼ p.
7	*690	29° 836	50°	44°	43°	55°	*248	*204	69	69	NNW 4	WNW 2	6	1	020	☼ a. ☼ 10.45 a. ☼ 7.30p.
8	29° 944	30° 148	51°	44°	40°	55°	*231	*256	60	86	NNE 3	NNE 3	6	9	230	Frost on grass in past n.
9	30° 276	*291	54°	45°	39°	58°	*225	*207	54	68	NNW 2	N 3	3	2	—	☼ 7.30p.—Midnight.
10	*243	*020	50°	51°	44°	53°	*269	*371	75	97	SSW 1	S 1	10	10	210	☼ till 8.45a. ☼ (mist) p.
11	*011	*086	51°	50°	50°	52°	*366	*356	95	95	ENE 2	SSW 1	10	9	—	☼ early a. ☼ a. and after 6p. ☼ 7.30p.
12	*123	*115	60°	54°	43°	63°	*340	*353	65	83	SE 2	WSW 2	7	10	090	☼ [8.30p. ☼ 7.30p.]
13	*099	*074	57°	52°	52°	61°	*418	*386	88	97	ENE 1	NE 1	8	10	—	☼ early a. ☼ a. and after 6p. ☼ 7.30p.
14	30° 054	30° 020	51°	51°	49°	54°	*395	*371	97	97	ENE 1	Calm 0	10	10	*120	☼ ☼ a. and p.
15	29° 995	29° 076	52°	56°	48°	63°	*385	*378	97	90	SSE 2	S 3	10	10	*040	☼ ☼ till 9a.
16	*909	*845	53°	53°	52°	56°	*393	*399	97	96	SSE 2	SSE 3	10	10	*430	☼ ☼ till 9a.
17	*823	*813	55°	56°	53°	57°	*431	*431	97	96	S 3	S 4	10	10	*490	☼ ☼ (mist) p. ☼ 9p.
18	*771	*849	55°	52°	52°	65°	*421	*375	97	94	S 4	SW 2	10	1	*110	☼ ☼ (mist) p. ☼ 9p.
19	*818	*787	60°	54°	50°	61°	*430	*388	83	91	SSW 3	SW 4	9	3	*040	☼ ☼ a. and p.
20	*774	*625	58°	54°	53°	59°	*418	*393	86	93	S 4	SSE 3	10	10	*360	☼ ☼ 8.45a.—9a.
21	*514	*580	60°	56°	53°	62°	*424	*399	82	89	SSW 5	SW 5	9	8	*080	☼ ☼ from SSW. Mid-day.
22	29° 682	29° 910	56°	54°	53°	64°	*379	*356	84	83	SW 5	SW 5	9	9	*050	☼ ☼ from SW. with squalls, Mid-day.
23	30° 140	30° 277	61°	53°	50°	66°	*362	*279	68	68	W 2	N 1	9	8	—	☼ ☼ 7p.—8p. ☼ after 8p.
24	*264	*159	59°	53°	46°	65°	*286	*360	56	86	NE 1	SSE 2	2	6	*310	☼ ☼ (mist) ☼ a. and p.
25	*052	*145	54°	53°	52°	63°	*417	*344	97	82	SW 3	WSW 2	10	1	*050	☼ ☼ (mist) ☼ a. and p.
26	30° 253	*164	61°	55°	50°	70°	*400	*360	75	83	WSW 2	SW 3	9	10	*030	☼ ☼ (mist) ☼ a. and p.
27	29° 044	*031	53°	54°	53°	68°	*381	*335	94	78	S 3	NW 3	10	3	*010	Squalls p. ☼ 9p.
28	30° 152	*223	61°	50°	48°	63°	*338	*285	63	77	NW 2	W 1	9	1	—	☼ ☼ after 8p.
29	*286	*354	61°	52°	45°	67°	*342	*333	62	83	WSW 2	WSW 2	3	1	—	☼ ☼ n. and p.
30	30° 294	30° 135	59°	55°	48°	66°	*379	*394	75	90	SSW 4	SSW 3	6	1	—	☼ ☼ after 8p.
Means	30° 004	30° 005	57°	53°	49°	63°	*359	*339	76°	83°	2°	2°	7°	5°	3°	160

LONDONDERRY.

Height above Mean Sea Level, 93 feet. Long. 7° 19' W. Lat. 55° 0' N.

JUNE 1881.

Day.	Barometer at 32° and M. S. L.		Air Temperature.				Tension of Vapour.		Relative Humidity.		Wind, Direction and Force.		Cloud Amount.		Rain.	Remarks.
	9 a.m.	9 p.m.	9 a.m.	9 p.m.	Min.	Max.	9 a.m.	9 p.m.	9 a.m.	9 p.m.	9 a.m.	9 p.m.	9 a.m.	9 p.m.	9 a.m.	
1	ins.	ins.	71°0	59°0	50°0	79°1	ins.	ins.	52	78	W	1	0	0	ins.	Fine and clear all day.
2	30°251	30°183	71°0	59°0	50°0	79°1	30°251	30°183	52	78	WSW	1	0	0	—	
3	30°181	30°135	67°7	53°2	48°1	74°0	30°181	30°135	57	81	WSW	1	0	0	—	
4	30°173	30°050	57°6	57°1	51°1	60°0	30°173	30°050	57	81	SW	3	10	10	—	
5	29°814	29°562	60°7	51°7	50°2	62°0	29°814	29°562	60	90	SW	4	9	10	520	● noon.—7p.
6	546	557	54°7	46°7	45°0	60°3	546	557	69	88	NW	2	6	9	180	▲ 10a.
7	562	795	50°7	44°7	40°6	56°8	562	795	74	74	W	2	8	2	080	▲ showers. Cold.
8	29°861	29°954	48°7	41°7	38°9	52°1	29°861	29°954	60	70	NNW	3	3	2	100	▲ Fine and clear.
9	30°123	30°288	47°1	44°7	37°0	55°0	30°123	30°288	68	79	NE	3	8	4	—	● from 8p.
10	336	280	52°5	49°7	38°8	59°0	336	280	59	81	NW	1	7	10	130	● 0 till 2p.
11	050	015	49°1	50°8	45°2	56°6	050	015	93	93	S	2	10	10	040	Overcast and dull.
12	056	063	51°7	48°7	47°0	59°6	056	063	88	87	NE	1	10	10	—	
13	083	140	54°7	53°1	43°8	59°3	083	140	86	86	Calm	0	10	10	010	
14	30°155	30°112	55°7	49°7	47°9	57°5	30°155	30°112	77	88	N	2	10	8	—	
15	29°995	29°865	63°7	56°7	40°6	70°2	29°995	29°865	56	76	SSE	2	5	6	030	
16	820	848	63°7	54°7	53°8	64°5	820	848	77	95	S	1	9	10	080	
17	780	707	57°8	53°8	52°1	58°2	780	707	88	88	E	3	10	10	030	● 11a.—6p.
18	670	650	58°9	54°7	53°0	66°5	670	650	88	88	S	2	8	10	040	
19	578	609	60°7	55°3	53°3	66°5	578	609	87	87	SE	3	9	8	140	● 2 showers from 4p. K 5.30p.
20	677	603	60°7	54°7	48°1	68°1	677	603	75	88	SE	2	8	10	040	
21	576	403	60°7	54°9	48°8	64°1	576	403	98	98	SW	2	10	10	410	
22	128	221	62°7	52°7	50°8	66°0	128	221	88	88	SW	3	4	9	180	T noon. ● noon.—4p.
23	29°385	29°719	55°7	50°8	49°4	61°1	29°385	29°719	79	90	SW	3	10	10	420	● showers till 1p. ● 1p.—6p.
24	30°060	30°186	53°0	49°8	46°0	60°4	30°060	30°186	74	89	W	2	10	5	—	
25	30°017	29°801	57°1	54°7	46°8	62°2	30°017	29°801	70	87	SSE	4	10	10	180	● 1p.—7p.
26	29°743	29°992	59°8	52°7	50°1	63°5	29°743	29°992	67	83	SW	3	8	6	140	
27	50°131	980	55°5	54°0	48°0	65°0	50°131	980	68	89	WSW	2	10	10	300	
28	29°865	29°940	54°7	51°7	49°8	62°0	29°865	29°940	78	88	W	2	10	7	070	
29	29°978	30°037	55°9	54°3	48°4	59°1	29°978	30°037	71	83	W	4	9	10	240	
30	30°025	30°161	53°7	53°3	48°6	62°2	30°025	30°161	78	83	WSW	4	10	6	310	
Means	29°882	29°890	57°2	52°2	47°3	62°5	29°882	29°890	72°3	85°8	2°4	1°7	8°1	7°7	4°250	● till noon.

MARKREE CASTLE.

Height above Mean Sea Level, 131 feet. Long. 8° 27' W. Lat. 54° 11' N.

JUNE 1881.

1	30°237	30°169	67°7	58°2	43°9	74°4	4°77	3°18	71	66	Calm	0	Calm	0	0	0	—	
2	174	233	62°2	50°1	40°8	64°4	4°13	3°33	74	92	Calm	0	Calm	0	10	1	—	D ² a.
3	30°181	30°077	58°0	55°6	43°3	61°3	3°47	4°25	72	96	SW	2	WSW	2	10	10	008	
4	29°830	29°603	60°2	51°1	50°3	61°8	3°69	3°50	76	93	WSW	2	NW	2	10	10	552	
5	588	588	49°0	45°5	44°3	56°5	2°85	2°62	82	86	NW	1	Calm	0	10	6	285	7.30p.
6	596	800	42°7	45°2	40°6	54°9	2°66	2°31	96	77	NW	1	Calm	0	10	5	030	
7	29°873	29°905	49°1	42°2	32°3	53°4	2°32	2°10	67	79	NW	2	Calm	0	5	5	005	▲ Midt.
8	30°111	30°288	51°6	43°2	33°3	55°1	2°22	2°23	64	80	N	1	N	1	8	2	—	
9	350	264	49°1	48°1	29°7	59°0	2°52	2°98	72	89	Calm	0	Calm	0	9	10	202	
10	056	055	50°5	49°8	44°8	57°0	3°58	2°93	98	82	Calm	0	WNW	2	10	10	058	
11	024	055	54°1	51°1	40°5	58°9	3°36	3°25	81	86	NNW	2	Calm	0	10	10	035	
12	075	149	53°9	53°1	45°3	59°4	3°64	3°62	88	89	Calm	0	N	2	10	10	—	
13	30°161	30°063	53°6	50°9	49°4	60°2	2°97	3°00	72	81	N	1	NE	1	10	5	—	
14	29°935	29°813	60°0	57°9	43°5	66°0	3°72	4°37	72	91	SE	3	SE	3	8	10	173	
15	804	803	59°4	55°3	53°2	65°4	4°40	3°75	88	86	S	1	Calm	0	10	10	001	
16	715	586	53°6	54°1	52°4	57°6	3°80	3°90	93	93	SE	2	SE	4	10	10	330	
17	653	540	56°9	53°3	48°9	65°0	3°81	3°93	83	97	SE	2	ESE	3	10	10	080	
18	452	569	57°2	54°6	53°0	65°2	4°53	3°65	97	84	SSE	4	SSE	4	10	10	044	T 1.30p.
19	601	590	59°1	51°1	48°1	63°2	3°82	3°55	77	94	ESE	4	Calm	0	10	7	196	T 2p. at night.
20	532	305	54°9	55°2	40°0	62°9	3°66	4°27	86	98	SSE	3	SE	1	10	10	274	W ² 2a.
21	069	266	58°5	51°1	50°9	62°2	3°74	3°35	77	89	SSE	4	SE	2	6	6	060	
22	29°436	29°780	55°8	50°1	46°6	59°0	3°70	3°41	83	94	WSW	2	NW	3	10	9	292	
23	30°090	30°166	52°6	48°6	45°1	60°2	3°56	3°12	90	92	Calm	0	Calm	0	10	6	—	
24	29°983	29°762	58°0	54°1	41°4	61°4	4°30	4°08	89	97	SSW	4	SSE	6	10	10	310	Sharp squalls p.
25	29°761	30°020	59°8	52°3	52°3	64°3	4°59	3°39	90	86	SW	3	W	1	10	6	004	
26	30°147	29°960	56°7	54°2	48°0	63°5	3°45	3°61	75	86	Calm	0	SW	1	10	10	208	
27	29°912	29°977	53°4	50°1	49°3	59°4	3°45	3°16	85	87	NW	3	Calm	0	6	8	—	
28	30°033	30°058	55°2	53°1	48°0	60°2	3°70	3°79	85	93	Calm	0	WSW	2	10	10	122	
29	30°067	30°140	56°3	52°9	49°9	61°7	4°12	3°51	90	88	SSW	3	Calm	0	10	10	308	
30	29°842	29°736	59°7	55°4	51°2	64°7	4°87	4°01	95	92	SW	3	SW	3	10	10	179	
Means	29°876	29°879	55°6	51°6	45°5	61°3	3°66	3°40	82°3	88°1	1°8	1°4	9°1	7°9	3°756			

DUBLIN.

Height above Mean Sea Level, 51 feet. Long. 6° 15' W. Lat. 53° 20' N.

JUNE 1881.

Day.	Barometer at 32° and M. S. L.		Air Temperature.				Tension of Vapour.		Relative Humidity.		Wind, Direction and Force.		Cloud Amount.		Rain.	Remarks.					
	9 a.m.	9 p.m.	9 a.m.	9 p.m.	Min.	Max.	9 a.m.	9 p.m.	9 a.m.	9 p.m.	9 a.m.	9 p.m.	9 a.m.	9 p.m.	9 a.m.						
1	ins.	ins.	30°286	30°205	65°2	61°4	52°1	71°7	ins.	ins.	0°	41°	42°	66	79	Calm 0	SW 2	0	0	ins.	[summer-like
2	192	220	67°1	63°1	55°9	74°8	41°	41°	41°	41°	62	72	ESE 1	WNW 2	0	1	—	—	—	☁ (mist) a. and p. Very warm a.	
3	30°241	30°128	60°1	60°4	50°9	70°0	34°6	36°8	67	70	W by S3	WSW 4	6	8	—	—	—	—	—	Brilliant a. Humidity 41° 1p.	
4	29°937	29°631	64°7	59°0	56°2	69°1	39°8	43°3	65	87	WSW 4	WSW 5	5	10	210	—	—	—	—	Very fine a. Cir. increasing a. Cloudy p.	
5	603	589	55°9	50°0	49°6	60°3	27°9	27°3	61	76	WNW 3	WNW 2	4	3	030	—	—	—	—	☁ p. with squalls.	
6	575	726	52°2	47°2	42°5	54°0	26°8	22°2	69	69	WNW 3	N 3	3	4	060	—	—	—	—	☁ showers p. ▲ Distant T 1p.	
7	29°830	29°914	49°3	44°9	39°1	54°6	21°8	22°2	62	75	N by W3	NNW 4	4	2	049	—	—	—	—	Distant T 2° 2° at intervals a. and	
8	30°068	30°238	49°3	46°8	36°8	53°4	20°2	23°3	58	73	N 2	N 2	3	2	—	—	—	—	—	☁ showers p.	
9	332	204	49°4	50°5	37°9	57°3	21°7	27°7	61	76	NNW 3	SE 1	7	9	171	—	—	—	—	Very cold early a. Air very dry and	
10	112	029	50°1	53°2	46°9	58°1	33°8	32°3	93	80	SE 1	NW 3	10	6	120	—	—	—	—	Very cold early a. [searching all day.	
11	031	046	54°1	53°2	45°3	57°4	33°1	35°5	79	88	NNW 1	SE 2	8	9	—	—	—	—	—		
12	081	118	60°2	56°1	51°1	60°6	35°5	35°5	68	78	W 2	NW 2	7	9	033	—	—	—	—	Bright early a. ● 11a.—2p.	
13	136	30°090	58°1	53°6	50°7	58°7	33°6	36°6	69	89	NNW 2	Calm 0	8	3	—	—	—	—	—		
14	30°073	29°904	58°0	57°9	45°1	65°0	36°2	36°8	75	76	ESE 2	S 2	3	6	072	—	—	—	—	Very fine.	
15	29°857	29°834	58°4	57°2	55°1	63°3	44°5	42°5	91	89	S 2	SSE 3	10	7	091	—	—	—	—		
16	788	697	57°2	54°0	53°4	59°4	38°1	38°8	81	93	S by E 2	SSE 3	10	10	510	—	—	—	—	Very dull. Wind backing.	
17	707	639	50°1	50°1	53°0	63°3	42°3	42°1	85	93	Calm 0	SE 2	8	10	082	—	—	—	—	☁ early a., wind veered. Very fine	
18	587	680	56°5	56°5	53°1	63°2	41°8	33°3	91	72	SE by S4	WSW 4	10	1	077	—	—	—	—	[1p. Wind backing later p.	
19	609	625	60°5	54°9	53°0	62°4	41°9	39°7	80	93	SE by S3	SW 1	8	6	336	—	—	—	—	☁ showers p.	
20	616	420	57°3	55°8	51°1	62°2	38°8	41°7	82	94	S 2	S by E 3	9	10	130	—	—	—	—	Dull day.	
21	237	350	59°1	55°5	54°2	64°3	38°4	35°4	76	80	SSW 3	SW 3	6	6	010	—	—	—	—	☁ p., with squalls.	
22	29°521	29°763	56°6	54°6	50°1	64°4	33°5	34°5	73	81	SW 2	W by N4	8	6	041	—	—	—	—	Bright early a. Warm day. ● 2 p.	
23	30°097	30°212	55°1	56°0	49°8	60°3	28°6	34°0	66	75	NNW 3	SW 1	8	9	—	—	—	—	—	[Beautiful sunset.	
24	30°135	29°970	60°2	55°7	52°0	65°3	35°2	35°9	67	81	SSW 4	S by W 2	8	10	096	—	—	—	—	Much cir.-c. and cir.-s. all day.	
25	29°840	30°020	61°1	58°4	54°5	64°8	38°2	36°2	71	74	W 5	W by N3	5	6	061	—	—	—	—	Bright early a. Much cir. a. Squally	
26	30°182	041	59°0	58°0	53°1	65°4	34°2	32°8	69	68	W 2	S 3	8	10	033	—	—	—	—	[☁ p.	
27	29°893	012	58°2	54°7	54°3	62°3	36°3	31°1	75	73	WNW 3	W by N3	4	5	—	—	—	—	—	Fine and mild, though cloudy at times.	
28	30°070	140	59°0	55°1	49°8	61°7	31°2	32°6	62	75	W by N4	W by N2	6	6	—	—	—	—	—		
29	30°139	30°302	59°2	59°1	52°2	65°9	34°0	38°7	68	77	W by S5	SW 2	9	7	093	—	—	—	—	Squally a.	
30	29°977	29°864	63°2	59°6	55°0	66°0	45°0	40°0	78	78	SW 4	WSW 3	9	2	162	—	—	—	—	☁ a. and p. Warm a. ● 2 4p.	
Means	29°926	29°920	57°8	55°3	50°2	62°6	35°0	35°1	72°3	79°5	2°6	2°5	6°5	6°0	2°666	—	—	—	—	—	[Brilliant evening.

DUNROBIN CASTLE.

Height above Mean Sea Level, 12 feet. Long. 3° 59' W. Lat. 57° 57' N.

JULY 1881.

Day.	Barometer at 32° and M. S. L.		Air Temperature.				Tension of Vapour.		Relative Humidity.		Wind, Direction and Force.		Cloud Amount.		Rain.	Remarks.
	9 a.m.	9 p.m.	9 a.m.	9 p.m.	Min.	Max.	9 a.m.	9 p.m.	9 a.m.	9 p.m.	9 a.m.	9 p.m.	9 a.m.	9 p.m.	9 a.m.	
1	ins.	ins.	59.2	53.7	50.4	60.2	ins.	ins.	60	99	W	N	—	—	ins.	● a. Fine p.
2	29.077	29.070	58.6	53.7	49.4	60.6	345	408	60	99	SW	S	—	—	120	Fine a. Dull p.
3	29.062	29.063	58.6	53.7	49.4	60.6	345	408	60	99	SW	S	—	—	120	Fine a. Dull p.
4	29.080	29.083	58.6	53.7	49.4	60.6	345	408	60	99	SW	S	—	—	120	Fine a. Dull p.
5	29.085	29.081	55.7	53.7	52.4	63.2	415	379	93	92	NE	SW	—	—	100	Dull day.
6	29.016	29.003	55.5	50.3	51.6	58.2	384	401	87	88	W	E	—	—	150	Dull day.
7	29.053	29.068	57.9	52.0	50.6	59.6	443	323	92	83	NW	N	—	—	1040	Dull day.
8	29.088	29.084	51.0	50.3	48.6	54.3	323	295	86	81	N	NW	—	—	—	Dull day.
9	29.083	29.074	50.5	51.3	40.9	50.5	358	362	78	66	W	N	—	—	—	Dull and mild.
10	29.098	29.085	55.5	54.3	48.6	57.9	353	399	80	95	E	NE	—	—	170	Fine a. ● p.
11	29.091	29.082	58.4	53.0	51.4	65.9	402	403	82	93	SW	NE	—	—	240	Fine a. ● p.
12	29.074	29.077	57.9	53.6	55.2	64.4	361	378	75	75	S	NW	—	—	150	Fine a. Fresh breeze.
13	29.079	29.084	50.9	50.5	51.6	63.6	353	371	69	81	SW	SW	—	—	—	Fine a. Fresh breeze.
14	29.082	29.068	52.9	57.3	52.6	64.9	350	361	61	77	W	NW	—	—	1040	Fine a. Fresh breeze.
15	29.076	29.082	57.6	64.4	53.1	68.8	435	455	91	75	NE	W	—	—	—	Fresh breeze a.
16	29.074	29.033	60.4	54.5	51.6	67.1	460	355	71	84	SW	N	—	—	—	Dull a. Fine p.
17	29.043	29.082	55.0	53.0	48.4	61.9	287	335	67	83	W	W	—	—	—	Dull all day.
18	29.032	29.032	56.3	60.4	48.4	61.6	354	433	78	83	SW	SW	—	—	300	Dull but dry. Breezy p.
19	29.072	29.060	60.4	55.5	52.6	64.6	390	381	74	86	N	NE	—	—	—	Dull but dry. Breezy p.
20	29.082	29.074	50.7	54.7	49.4	62.6	373	345	81	81	SW	SW	—	—	—	Dull but dry. Breezy p.
21	29.098	29.092	50.2	49.5	40.7	60.6	392	286	78	81	W	SW	—	—	100	Fine day.
22	29.094	29.085	57.9	52.0	44.9	61.4	309	375	64	97	NW	W	—	—	300	Fine day.
23	29.076	29.073	49.3	50.5	48.1	54.3	311	322	89	88	E	W	—	—	280	● 2nd.—Noon.
24	29.082	29.087	57.9	52.5	47.6	60.4	287	362	59	92	NW	N	—	—	100	Fine day.
25	29.082	29.082	50.0	53.7	50.6	59.9	373	402	83	97	SE	NE	—	—	400	Fine day.
26	29.055	29.055	50.3	53.5	51.6	58.4	401	359	88	88	NE	SW	—	—	350	Fine day.
27	29.046	29.046	52.5	49.5	40.2	59.9	317	299	80	85	N	N	—	—	—	Fine day.
28	29.016	29.016	57.9	52.7	48.1	62.2	312	344	65	86	W	SE	—	—	100	Dull a. Fine but breezy p.
29	29.051	29.051	57.4	50.5	50.6	65.4	387	358	82	78	SE	SW	—	—	100	Fine but breezy p.
30	29.044	29.044	58.2	55.3	52.1	61.2	410	346	84	79	SW	W	—	—	—	Fine a. ● showers p.
31	29.040	29.043	57.6	52.5	44.2	60.6	346	342	73	87	S	SW	—	—	100	Fine a. ● showers p.
Means	29.076	29.076	57.5	54.0	49.3	61.6	374	362	78.7	86.5	—	—	—	—	4.100	

BRAEMAR.

Height above Mean Sea Level, 1,111 feet. Long. 3° 24' W. Lat. 57° 0' N.

JULY 1881.

1	29.099	29.097	54.8	51.3	50.4	61.5	332	314	77	83	SW	2	W	0.5	7	3	—	Fine day.
2	29.099	29.097	54.8	51.3	50.4	61.5	332	314	77	83	SW	2	W	0.5	7	3	—	Fine a. ● p.
3	29.088	29.088	56.8	57.6	50.4	62.2	359	392	77	82	SW	4	SW	1	8	10	—	Fine a. ● p.
4	29.085	29.087	56.2	52.8	52.8	65.5	416	286	92	72	SW	0.5	SW	2	10	7	—	● 2
5	29.009	29.009	55.3	60.1	48.2	61.2	312	468	72	90	SW	1	SW	1	7	8	—	● 2
6	29.031	29.031	59.6	50.2	50.0	62.7	401	266	96	82	SW	0.5	NW	6	10	10	—	● 2
7	29.054	29.054	47.7	49.5	44.1	58.1	248	286	76	81	NW	2	NW	1	8	6	—	● 2
8	29.086	29.086	54.5	52.3	49.2	60.5	311	362	73	92	NW	1	NE	0.5	7	10	—	● 2
9	29.082	29.082	56.3	53.3	49.4	61.5	344	341	76	83	E	0.5	SW	0.5	8	10	—	● 2
10	29.083	29.083	55.5	54.8	50.2	65.5	343	392	78	91	NW	1	SW	2	7	9	—	● 2
11	29.084	29.084	58.6	51.3	51.3	62.3	399	307	81	81	SW	3	SW	3	7	4	—	● 2
12	29.080	29.080	55.5	55.8	50.0	61.5	286	341	64	78	SW	4	SW	2	7	9	—	● 2
13	29.085	29.085	55.9	55.8	51.2	67.5	320	380	72	85	SW	1	SW	2	5	8	—	● 2
14	29.005	29.005	59.6	63.6	54.2	70.2	420	423	82	72	SW	1	SW	2	7	8	—	● 2
15	29.032	29.032	53.7	55.3	39.7	66.7	281	260	69	60	SW	1	W	0.5	6	7	—	● 2
16	29.047	29.047	53.5	57.8	46.6	61.7	283	410	70	85	SW	2	W	2	7	6	—	● 2
17	29.040	29.040	56.9	52.5	52.0	62.9	370	280	80	72	SW	2	SW	2	7	2	—	● 2
18	29.072	29.072	54.7	52.2	45.5	63.0	293	292	69	75	NW	2	SW	1	5	4	—	● 2
19	29.087	29.087	57.6	45.8	45.8	58.8	315	237	67	77	SW	2	NW	4	6	5	—	● 2
20	29.087	29.087	57.6	45.8	45.8	58.8	315	237	67	77	SW	2	NW	4	6	5	—	● 2
21	29.087	29.087	57.6	45.8	45.8	58.8	315	237	67	77	SW	2	NW	4	6	5	—	● 2
22	29.087	29.087	57.6	45.8	45.8	58.8	315	237	67	77	SW	2	NW	4	6	5	—	● 2
23	29.087	29.087	57.6	45.8	45.8	58.8	315	237	67	77	SW	2	NW	4	6	5	—	● 2
24	29.087	29.087	57.6	45.8	45.8	58.8	315	237	67	77	SW	2	NW	4	6	5	—	● 2
25	29.087	29.087	57.6	45.8	45.8	58.8	315	237	67	77	SW	2	NW	4	6	5	—	● 2
26	29.087	29.087	57.6	45.8	45.8	58.8	315	237	67	77	SW	2	NW	4	6	5	—	● 2
27	29.087	29.087	57.6	45.8	45.8	58.8	315	237	67	77	SW	2	NW	4	6	5	—	● 2
28	29.087	29.087	57.6	45.8	45.8	58.8	315	237	67	77	SW	2	NW	4	6	5	—	● 2
29	29.087	29.087	57.6	45.8	45.8	58.8	315	237	67	77	SW	2	NW	4	6	5	—	● 2
30	29.087	29.087	57.6	45.8	45.8	58.8	315	237	67	77	SW	2	NW	4	6	5	—	● 2
31	29.087	29.087	57.6	45.8	45.8	58.8	315	237	67	77	SW	2	NW	4	6	5	—	● 2
Means	29.076	29.077	54.7	52.6	47.5	61.3	326	322	75.7	80.8	1.8	1.7	7.2	7.2	2.890			

LAUDALE.

Height above Mean Sea Level, 14 feet. Long. 5° 41' W. Lat. 56° 41' N.

JULY 1881.

Day.	Barometer at 32° and M. S. L.		Air Temperature.				Tension of Vapour.		Relative Humidity.		Wind, Direction and Force.		Cloud Amount.		Rain.	Remarks.
	9 a.m.	9 p.m.	9 a.m.	9 p.m.	Min.	Max.	9 a.m.	9 p.m.	9 a.m.	9 p.m.	9 a.m.	9 p.m.	9 a.m.	9 p.m.	9 a.m.	
1	ins.	ins.	50.0	51.7	51.5	58.0	ins.	ins.	87	82	WSW 3	WSW 2	10	9	ins.	☉ a. ∞ at sunset.
2	29.751	29.007	50.0	51.7	51.5	58.0	.391	.314	87	82	WSW 4	SSW 7	10	10	.050	Dull and threatening a. ☼ ⁰ (mist).
3	29.813	29.813	50.0	53.4	50.2	60.8	.305	.365	81	80	WSW 4	WNW 6	10	10	1.150	☼ ⁰ (mist) a. and p. [4th. ☼ ⁰ (mist).
4	29.823	29.828	51.3	57.2	52.1	61.0	.417	.434	86	93	WNW 4	WNW 6	10	10	1.150	☼ ⁰ (mist) a. and p. [4th. ☼ ⁰ (mist).
5	29.780	29.086	51.4	54.3	55.0	60.6	.438	.361	93	86	SW 7	WSW 2	10	9	.040	☼ ⁰ (mist) a. and p. [4th. ☼ ⁰ (mist).
6	29.024	29.776	54.9	64.0	51.8	64.0	.303	.522	85	87	SSE 1	S 5	1	3	.300	☼ ⁰ (mist) a. and p. Wind in strong
7	29.678	.760	56.0	51.5	53.7	64.0	.307	.317	88	83	Calm 0	NNW 6	1	7	.030	Dull and damp. ☼ ⁰ (mist). [gusts.
8	.840	.877	53.3	53.8	48.7	57.9	.318	.371	78	89	NNW 3	W 2	3	2	.050	☼ ⁰ (mist) a. and p.
9	.888	.935	57.2	53.8	52.0	58.6	.375	.337	80	81	W 2	W 1	3	0	.040	☼ ⁰ (mist) a. and p.
10	.884	.975	59.8	55.0	49.0	64.8	.276	.400	54	92	SW 1	SW 1	1	3	.040	☼ ⁰ (mist) a. and p. Cir. in rolls p.
11	.947	.861	58.8	52.9	52.1	61.8	.388	.346	78	86	NW 1	SW 5	0	4	.190	☼ ⁰ (mist) p. ☼ in squalls. ☼ ⁰ 2p.
12	.781	.881	60.9	56.0	52.0	62.2	.469	.365	88	81	SSW 5	SW 2	7	6	.420	☼ ⁰ (mist) a. and p. [when ☼ began.
13	.959	.901	57.0	54.6	52.0	61.4	.345	.380	74	89	SW 2	SW 2	2	2	.330	Squally ga. ☼ ⁰ (mist) a. and p.
14	.894	.996	56.8	58.0	52.3	61.6	.360	.451	77	93	W 6	W 2	4	1	.330	☼ ⁰ (mist) a. and p.
15	30.004	29.953	50.2	61.0	52.9	64.2	.464	.483	93	90	W 2	W 2	2	4	.070	☼ ⁰ (mist) a. and p.
16	29.909	30.102	59.8	54.0	58.2	67.8	.469	.382	91	92	W 3	W 2	4	1	—	☼ ⁰ (mist) a. and p.
17	30.109	30.101	54.4	56.0	46.2	61.0	.350	.365	84	81	W 2	Calm 0	2	1	.110	☼ ⁰ (mist) ☼ ² a.
18	29.873	29.748	54.0	56.0	48.2	61.2	.388	.340	93	75	SE 4	NW 6	3	4	.030	☼ ⁰ (mist) a. and p. Squally.
19	.848	.901	57.5	55.3	50.3	62.2	.422	.372	89	85	NW 3	NW 1	9	10	—	☼ ⁰ (mist) a. and p.
20	.826	.745	55.4	55.0	50.0	62.8	.377	.403	86	93	NW 1	NW 2	8	10	.500	☼ ⁰ (mist) a. and p.
21	29.648	.990	55.2	50.1	52.8	57.2	.395	.308	91	85	WNW 2	WNW 5	7	10	.110	☼ ⁰ (mist) a. and p. [broad.
22	30.002	.804	55.3	51.1	47.2	59.6	.348	.322	85	85	W 3	SW 1	8	10	.990	☼ ⁰ (mist). Red sunset. Clouds from [N. and WSW.
23	29.548	.703	56.7	52.0	49.6	59.8	.427	.320	93	82	SW 2	NW 2	10	7	.020	☼ ⁰ (mist). ☼ all over sky p.
24	.826	.751	50.3	54.2	48.3	58.6	.364	.380	80	91	Calm 0	SW 3	7	9	.150	
25	.616	.460	60.8	53.0	52.8	61.0	.430	.374	82	93	SW 1	NNW 2	8	8	.120	☼ ⁰ (mist) a. and p.
26	.493	.529	54.2	53.8	52.0	57.8	.400	.391	96	94	WNW 4	W 1	10	10	.230	☼ ⁰ (mist) a. and p. [NNW.
27	30.035	29.914	55.2	48.8	51.1	58.8	.384	.296	88	86	W 3	N 2	10	5	.040	☼ ⁰ (mist) a. and p. Clouds from
28	30.013	29.934	53.7	53.2	43.5	59.3	.307	.366	80	91	W 4	NNW 2	8	7	.010	☼ ⁰ (mist) a. ☼ from N. during day.
29	29.907	29.640	54.8	51.5	51.7	59.3	.351	.363	82	90	W 2	S 6	10	10	.380	☼ ⁰ (mist) a. and p.
30	.634	.675	55.4	56.2	51.2	59.6	.416	.388	95	86	SW 5	SW 3	10	10	.070	☼ ⁰ (mist) ☼ a. and p.
31	.564	.501	55.9	53.0	51.9	60.8	.389	.358	87	89	W 3	W 1	9	10	.070	☼ ⁰ (mist) a. and p.
32	29.391	29.433	50.2	52.0	51.3	58.6	.383	.343	85	88	W 2	NNW 4	10	10	.140	☼ ⁰ (mist) a. and p.
Means	29.817	29.824	56.5	54.3	51.1	61.0	.388	.372	85.1	87.5	2.7	2.8	6.4	6.5	7.850	

ROTHESAY.

Height above Mean Sea Level, 115 feet. Long. 5° 4' W. Lat. 55° 50' N.

JULY 1881.

Day.	Barometer at 32° and M. S. L.		Air Temperature.				Tension of Vapour.		Relative Humidity.		Wind, Direction and Force.		Cloud Amount.		Rain.	Remarks.
	9 a.m.	9 p.m.	9 a.m.	9 p.m.	Min.	Max.	9 a.m.	9 p.m.	9 a.m.	9 p.m.	9 a.m.	9 p.m.	9 a.m.	9 p.m.		
1	ins.	ins.	55°	52°	50°	61°	ins.	ins.	91	91	SW	NW	—	—	ins.	
2	29°804	30°039	55°	52°	50°	61°	395	353	91	91	SW	NW	—	—	ins.	
3	29°093	29°918	58°	52°	47°	65°	384	396	78	100	SW	S	—	—	265	
4	29°991	29°892	55°	57°	51°	61°	411	468	94	98	W	W	—	—	390	
5	29°971	30°116	58°	55°	53°	62°	479	381	99	88	W	WSW	—	—	043	
6	30°110	29°928	54°	59°	52°	62°	412	507	98	100	SE	SE	—	—	306	Mild.
7	29°711	742	53°	51°	49°	60°	403	328	100	87	W	NW	—	—	060	
8	786	937	52°	53°	46°	57°	353	366	91	91	NW	WNW	—	—	005	
9	921	932	53°	53°	50°	60°	387	366	95	91	SW	NW	—	—	—	
10	933	841	60°	54°	48°	65°	417	418	79	100	SSE	W	—	—	205	Cloudy but fine.
11	920	905	55°	50°	50°	66°	378	430	86	94	W	S	—	—	025	Cloudy p.
12	29°901	932	57°	55°	53°	63°	447	412	95	95	SSE	SW	—	—	060	Dull and damp.
13	30°000	29°959	60°	58°	49°	65°	392	374	75	77	SW	SSW	—	—	135	
14	29°048	30°052	60°	59°	52°	63°	397	494	77	98	W	SW	—	—	210	Dull and blowy.
15	30°126	081	60°	57°	55°	68°	509	452	97	94	Calm	Calm	—	—	020	
16	29°059	131	59°	50°	49°	63°	494	347	95	95	SW	NW	—	—	010	Breezy.
17	30°144	30°145	54°	51°	44°	61°	332	328	84	87	WSW	NW	—	—	010	Cloudy.
18	30°001	29°798	53°	58°	45°	61°	366	481	91	99	S	W	—	—	1040	all day.
19	29°874	907	57°	54°	53°	64°	455	391	95	93	W	NW	—	—	010	Fine day.
20	805	807	60°	52°	46°	66°	404	369	77	92	SW	W	—	—	020	
21	29°724	942	56°	47°	46°	65°	414	274	90	84	SW	NW	—	—	—	
22	30°027	939	56°	52°	45°	62°	350	350	67	90	SSW	NW	—	—	340	Cloudy.
23	29°725	784	56°	51°	48°	60°	443	328	97	87	SW	WNW	—	—	—	
24	881	823	56°	50°	43°	58°	345	345	75	75	W	SSW	—	—	503	
25	699	474	56°	51°	50°	63°	374	374	95	100	SW	NW	—	—	135	
26	597	544	55°	51°	49°	61°	400	353	91	94	NW	WNW	—	—	173	2 showers.
27	29°649	29°862	56°	52°	48°	63°	315	315	91	81	Calm	NNW	—	—	370	
28	30°003	30°086	54°	51°	41°	61°	329	328	79	87	W	W	—	—	—	
29	30°004	29°680	56°	56°	48°	61°	357	449	77	100	SW	SSW	—	—	740	
30	29°707	763	56°	56°	53°	60°	433	381	95	85	SW	W	—	—	106	Cloudy.
31	643	574	56°	50°	49°	61°	422	360	94	98	SSW	Calm	—	—	235	Fine p.
Means	29°439	29°490	54°	52°	44°	62°	394	340	94	87	Calm	NW	—	—	005	

PINMORE.

Height above Mean Sea Level, 187 feet. Long. 4° 59' W. Lat. 55° 14' N.

JULY 1881.

1	29°817	30°052	58°5	50°8	48°2	61°1	*364	75	91	W	W	—	—	—	—	—
2	30°106	29°968	58°0	52°3	48°2	64°1	*357	74	95	NW	S	—	—	—	200	—
3	29°910	29°923	58°5	61°1	52°3	66°0	*403	*522	83	97	W	W	—	—	150	—
4	30°000	30°136	61°1	57°0	52°0	62°1	*426	*380	80	82	W	W	—	—	—	—
5	30°025	29°859	64°0	62°1	53°5	68°0	*546	*474	92	85	W	W	—	—	570	—
6	29°716	*740	53°0	48°9	47°2	62°1	*386	*313	96	91	NW	NW	—	—	070	—
7	*890	*936	51°8	52°8	48°0	59°1	*354	*366	91	91	N	W	—	—	030	—
8	*937	*933	56°1	49°8	47°2	61°1	*380	*327	84	91	NW	SW	—	—	—	—
9	29°967	29°878	62°1	54°4	45°3	64°1	*401	*399	73	95	S	S	—	—	250	—
10	30°020	30°033	54°9	55°9	52°5	65°0	*366	*409	86	92	S	S	—	—	—	—
11	29°026	29°940	57°0	55°9	55°0	62°1	*422	*409	91	92	S	W	—	—	410	—
12	29°934	30°006	61°1	57°5	50°1	65°0	*398	*375	75	80	W	NW	—	—	140	—
13	30°027	*074	60°6	55°2	54°5	66°0	*404	*337	77	78	W	W	—	—	—	—
14	*139	*118	61°6	58°0	54°0	68°0	*405	*415	85	86	W	S	—	—	—	—
15	*013	*147	62°1	51°8	50°1	66°0	*458	*354	83	91	W	W	—	—	—	—
16	*149	30°156	57°0	49°3	41°4	62°1	*367	*321	79	92	N	N	—	—	070	—
17	30°004	29°856	52°8	63°0	41°4	63°1	*340	*562	85	98	W	SW	—	—	550	—
18	29°871	*940	62°1	58°5	56°0	65°0	*415	*432	75	89	S	S	—	—	—	—
19	*864	*853	60°6	54°4	53°0	67°0	*448	*346	85	82	S	W	—	—	—	—
20	29°752	*906	56°7	48°9	48°2	60°1	*398	*231	87	67	W	N	—	—	—	—
21	30°024	*963	60°0	51°8	45°3	63°1	*347	*328	67	85	W	W	—	—	070	—
22	29°668	*726	58°0	51°8	51°0	60°1	*439	*328	91	85	SW	W	—	—	070	—
23	*861	*829	57°2	53°9	50°1	58°1	*378	*351	81	85	SW	NW	—	—	250	—
24	*728	*483	57°0	48°9	48°9	63°1	*394	*313	85	91	S	W	—	—	730	—
25	*519	*556	54°9	52°3	48°9	62°1	*379	*321	89	82	NW	N	—	—	150	—
26	29°630	29°841	54°9	49°7	49°1	62°1	*366	*292	86	83	N	N	—	—	090	—
27	30°029	30°076	57°8	52°8	45°3	61°1	*334	*380	70	95	N	N	—	—	—	—
28	30°038	29°714	58°5	55°9	44°3	61°1	*377	*438	77	98	SW	SW	—	—	360	—
29	29°731	*801	57°3	57°0	54°0	62°1	*418	*394	89	85	SW	W	—	—	090	—
30	*708	*590	54°9	54°9	54°0	59°1	*393	*393	92	92	SW	W	—	—	180	—
31	29°434	29°516	54°9	51°5	47°2	60°1	*366	*347	86	92	NW	NW	—	—	080	—
Means	29°887	29°889	57°9	54°1	49°6	62°9	*396	*373	82°9	88°3	—	—	—	—	4°510	—

SCALEBY.

Height above Mean Sea Level, 111 feet. Long. 2° 52' W. Lat. 54° 58' N.

JULY 1881.

Day.	Barometer at 32° and M. S. L.		Air Temperature.				Tension of Vapour.		Relative Humidity.		Wind, Direction and Force.		Cloud Amount.		Rain.	Remarks.	
	9 a.m.	9 p.m.	9 a.m.	9 p.m.	Min.	Max.	9 a.m.	9 p.m.	9 a.m.	9 p.m.	9 a.m.	9 p.m.	9 a.m.	9 p.m.			
1	ins.	ins.	58°	55°	53°	63°	ins.	ins.	95	95	SW	5	W	2	10	5	ins.
2	29°816	30°003	58°	53°	45°	64°	402	421	95	95	W	2	W	1	9	10	—
3	30°064	30°014	58°	53°	45°	64°	453	397	93	95	W	2	W	1	9	10	—
4	29°922	29°887	56°	55°	51°	65°	439	609	98	97	SW	5	W	8	10	10	—
5	29°980	30°125	61°	59°	58°	66°	541	477	98	93	SW	6	W	2	10	10	030
6	30°085	29°864	60°	62°	57°	75°	498	550	94	96	W	1	Calm	0	10	8	750
7	29°662	708	58°	51°	51°	63°	469	305	96	79	SW	3	SW	4	10	10	060
8	861	905	52°	53°	48°	61°	336	356	85	85	SW	3	W	1	10	10	030
9	893	916	59°	54°	50°	60°	393	382	77	89	SW	2	Calm	0	10	10	020
10	932	29°838	60°	53°	50°	65°	366	412	70	99	SW	1	Calm	0	4	10	180
11	29°950	30°044	57°	57°	50°	66°	378	393	79	84	W	5	Calm	0	10	10	—
12	30°016	29°975	62°	61°	55°	66°	433	407	78	74	W	3	SW	1	9	10	—
13	29°993	30°029	62°	56°	56°	68°	415	371	75	80	W	3	W	2	5	10	010
14	30°030	110	61°	64°	56°	66°	449	485	82	80	SW	6	SW	6	10	10	—
15	175	140	63°	57°	55°	71°	470	393	82	82	W	6	SW	2	10	0	—
16	034	076	64°	56°	50°	66°	441	377	73	83	SW	2	W	1	10	10	—
17	157	30°104	57°	52°	47°	64°	339	339	72	82	Calm	0	Calm	0	5	1	—
18	30°016	29°857	57°	53°	45°	64°	365	483	78	82	S	1	S	4	10	10	190
19	29°876	914	62°	58°	58°	69°	516	439	92	89	SW	4	Calm	0	10	0	130
20	868	829	58°	54°	54°	66°	461	360	93	84	S	2	SW	1	10	3	020
21	29°751	892	60°	49°	48°	63°	415	261	80	73	W	5	W	5	6	0	070
22	30°027	939	55°	53°	41°	64°	399	313	70	77	NW	1	Calm	0	8	10	030
23	29°697	744	54°	53°	50°	63°	382	317	89	78	S	6	SW	3	10	3	010
24	875	841	57°	54°	46°	55°	339	370	72	86	W	2	Calm	0	4	10	020
25	727	446	60°	48°	48°	64°	421	343	80	99	W	1	W	5	10	10	410
26	460	589	58°	54°	48°	63°	412	379	85	89	W	4	Calm	0	8	10	190
27	563	29°834	57°	51°	51°	64°	364	366	77	98	Calm	0	Calm	0	7	10	720
28	29°992	30°090	54°	51°	47°	63°	302	323	71	83	W	1	NW	3	3	1	—
29	30°055	29°762	57°	52°	47°	62°	344	384	74	98	SW	2	SW	6	7	10	120
30	29°731	831	59°	57°	51°	62°	446	393	87	84	W	5	SW	3	10	7	—
31	715	612	56°	56°	55°	60°	400	409	86	88	SW	1	SW	1	10	10	300
32	29°393	29°450	56°	49°	49°	56°	424	329	94	92	NW	1	W	2	10	0	510
Means	29°883	29°883	58°	55°	50°	64°	412	391	83°1	86°9	2°8		2°0	8°5	7°4	3°800	

DOUGLAS, ISLE OF MAN.

Height above Mean Sea Level, 137 feet. Long. 4° 29' W. Lat. 54° 10' N.

JULY 1881.

Day.	Barometer at 32° and M. S. L.		Air Temperature.				Tension of Vapour.		Relative Humidity.		Wind, Direction and Force.		Cloud Amount.		Rain.	Remarks.	
	9 a.m.	9 p.m.	9 a.m.	9 p.m.	Min.	Max.	9 a.m.	9 p.m.	9 a.m.	9 p.m.	9 a.m.	9 p.m.	9 a.m.	9 p.m.	9 a.m.		
1	ins.	ins.	57°	54°	52°	53°	in.	in.	%	%	SW 4	NNW 4	10	8	ins.	Squally early a.	
2	29°864	30°028	57°	56°	53°	46°4	59°7	338	366	73	91	WNW 2	SSW 1	8	10	0.037	● after 5p. (force 5) at night.
3	29°138	30°017	58°4	58°7	53°0	62°1	439	438	90	88	WSW 4	SSW 3	9	9	0.015		
4	29°065	29°999	58°4	57°0	57°0	65°1	461	437	95	94	WSW 3	SSW 1	10	10	0.015	[T at night.	
5	30°071	30°148	58°4	57°0	57°0	62°1	461	437	95	94	WSW 3	SSW 1	10	10	0.015		
6	29°008	29°876	57°5	59°5	54°9	65°4	458	486	96	96	SW 2	Calm	0	10	7	0.670	☉ a. ☉ 4p.—5.30p. ☉ 2.
7	29°720	29°777	53°0	50°2	50°2	61°8	380	286	94	80	NW 5	WNW 6-7	10	7	0.060	Squally p.	
8	29°442	29°553	53°8	54°8	48°9	60°7	375	384	90	89	W 6	WSW 2	10	10	0.015		
9	29°23	29°936	55°2	48°8	48°8	60°3	381	321	88	93	SW 2	NW 1	10	0	0.145		
10	29°068	29°898	54°0	54°2	43°2	58°7	406	385	97	92	SSE 1	WNW 4	10	4	0.150	☉ 9a.	
11	30°056	30°074	59°7	54°8	52°4	60°7	372	384	72	89	W 4	SW 3-4	6	10	0.027	☉ 6p. (force 6) at night.	
12	29°021	29°989	56°3	56°2	54°1	61°0	412	422	90	93	SSW 4	SSW 5	10	10	0.001	Squally a. and p.	
13	29°037	30°055	60°5	56°0	53°4	65°3	395	397	75	88	WSW 2	WSW 3	2	10	—		
14	29°069	29°162	61°8	57°9	55°2	65°6	472	461	85	96	SW 5	SW 2	6	10	—		
15	29°243	29°143	54°2	56°0	53°9	60°8	416	425	99	94	SSW 3	SW 2	10	9	—	☉ a.	
16	29°069	29°114	60°0	54°9	53°7	64°9	444	372	86	87	SW 3	NNW 3	7	10	—		
17	29°146	29°149	61°4	51°0	50°3	63°8	354	328	65	87	N 2	Calm	0	7	0.015		
18	30°071	29°905	54°5	56°8	50°4	60°2	362	443	85	95	SE 2	SW 5	10	10	0.150		
19	29°914	29°935	62°0	59°7	56°0	67°4	450	480	94	94	WSW 2	Calm	0	9	0.190	☉ (mist) 9p.	
20	29°894	29°865	58°5	53°3	53°3	64°0	406	357	82	88	W 1	Calm	0	8	2	—	☉ a.
21	29°812	29°903	58°0	50°6	49°1	62°8	355	305	74	83	W 3	NW 4	6	1	0.080		
22	29°046	29°957	58°0	52°0	47°7	61°9	342	335	71	86	NW 2	SSW 1	4	10	0.080		
23	29°716	29°832	55°7	52°1	50°2	64°6	435	309	98	79	SSW 5	NW 3	10	1	0.008	☉ a.	
24	29°07	29°862	56°3	54°8	42°4	56°3	387	416	85	96	S 1	Calm	0	10	10	0.023	☉ (mist) 9p.
25	29°758	29°541	57°2	52°0	50°2	59°8	409	323	85	83	W 3	W 5-6	10	7	0.265		
26	29°577	29°582	57°0	50°1	50°1	60°7	367	341	79	94	WNW 6	Calm	0	6	2	0.015	Squally a. ☉ p.
27	29°582	29°841	56°0	51°5	47°9	61°0	391	326	87	86	WNW 2	NW 4	7	3	—		
28	30°037	30°163	57°0	48°5	48°3	61°2	327	303	70	89	NW 5	Calm	0	4	1	—	☉ 9p.
29	30°067	29°772	56°5	56°2	41°1	58°9	374	446	82	99	SW 3	SW 4	8	10	0.600	☉ 2 from 2p. ☉ (mist) p.	
30	29°812	29°861	58°7	56°1	55°2	63°4	426	442	86	98	WSW 6	WSW 2	10	10	—	Squally a.	
31	29°734	29°608	54°9	55°0	53°6	59°6	404	421	94	97	SSW 3	SW 3	10	10	0.330	☉ 10a. and after 5.30p.	
Means	29°923	29°924	57°2	54°1	50°8	61°9	400	383	85°4	90°5	3°2	2°4	8°3	7°3	2°893		

WAKEFIELD.

Height above Mean Sea Level, 96 feet. Long. 1° 30' W. Lat. 53° 41' N.

JULY 1881.

1	29°936	30°024	62°0	56°4	56°2	68°0	*425	*394	77	87	SSW 2	NW 2	10	2	—	Fine from 10a.
2	30°121	'063	62°0	60°2	48°5	70°8	*370	*419	67	80	W 2	W 2	6	10	—	
3	29°998	'024	60°2	67°0	57°2	70°8	*434	*578	84	87	WSW 4	WSW 6	10	4	—	Dull to 6p., then fine.
4	30°085	30°161	73°8	67°0	58°2	82°6	*592	*578	71	87	WSW 5	WNW 4	1	10	—	Day fine. Dull after 8p.
5	30°114	29°849	72°2	72°0	63°2	86°8	*605	*680	77	87	SW 1	NNW 2	7	10	*620	Distant T ⁰ 8.30p. K ² 10.30p. < [most vivid and beautiful, sky one continual blaze of light.
6	29°672	*805	66°0	52°2	52°2	72°8	*594	*364	93	93	SSW 2	W 8	10	10	*230	K ² till 1a.
7	'924	29°987	56°1	56°2	48°3	60°0	*356	*391	79	87	W 6	W 4	7	3	—	Fine after 1p.
8	*948	30°037	59°0	55°8	54°3	63°0	*378	*369	76	83	WSW 3	W 2	10	8	—	
9	29°968	29°906	60°6	56°6	49°7	68°8	*385	*424	74	92	W 2	W 2	3	10	*140	Dull from 11a.
10	30°039	30°130	59°4	61°2	54°2	68°2	*384	*418	76	78	W 2	SW 2	5	7	—	Fine day.
11	*115	*027	66°0	67°0	56°2	79°8	*393	*560	62	85	W 3	SW 3	6	3	—	Fine and bright.
12	*019	*088	65°8	60°3	57°1	72°2	*446	*418	71	80	WSW 2	SW 2	4	5	—	Fine day.
13	*130	*209	62°1	65°8	55°5	72°8	*480	*526	86	83	SW 5	WSW 3	10	0	—	
14	*238	*162	69°0	73°0	61°6	83°8	*548	*588	77	72	SW 2	SSW 2	2	3	—	Fine day.
15	*078	*073	70°0	63°0	56°5	78°5	*526	*533	71	93	W 4	NNW 4	0	0	—	Fine and bright.
16	*088	30°113	65°8	58°6	55°2	72°2	*492	*416	78	85	WNW 1	W 3	10	4	—	Fine after 10a.
17	30°118	29°930	62°0	68°8	51°4	74°6	*396	*550	72	78	SSW 1	WSW 4	10	6	—	Fine from 2p.
18	29°928	*957	69°0	66°0	61°2	74°8	*611	*594	86	93	W 2	WSW 3	7	10	—	Fine day.
19	*873	*853	65°8	60°6	60°2	68°3	*590	*416	93	79	W 4	W 4	10	5	—	
20	29°800	*895	62°8	55°2	50°7	67°2	*418	*399	73	91	W 4	SW 3	3	0	—	Fine and bright.
21	30°039	*990	57°2	57°8	40°5	66°8	*315	*404	67	84	N 2	SE 3	1	4	—	Fine and bright.
22	29°902	*793	61°4	60°2	53°2	61°8	*425	*405	79	90	SW 5	WNW 4	6	5	*030	
23	*917	*859	59°5	57°4	48°5	65°6	*399	*404	79	98	W 2	W 2	4	10	*040	
24	*808	*564	67°0	52°2	50°1	70°0	*453	*358	68	92	WNW 2	WNW 3	10	1	*190	K 2 6p.—7.30p.
25	*557	*544	57°8	55°2	48°4	63°8	*416	*406	86	93	W 5	WNW 4	5	6	*050	
26	29°586	29°813	54°2	53°0	49°7	61°4	*412	*382	98	95	WNW 2	NNW 2	10	10	*300	Dull day.
27	30°013	30°100	51°2	51°2	49°1	63°8	*345	*345	92	92	N 2	NW 5	10	0	*010	Fine from 11a.
28	30°121	29°894	60°8	55°3	48°3	65°9	*412	*430	78	98	SSW 4	SSW 4	4	10	*080	Fine and bright.
29	29°846	*931	59°5	58°4	55°2	65°1	*500	*457	98	94	WSW 2	W 4	10	10	—	
30	*806	*657	60°2	60°2	48°2	69°7	*419	*479	80	92	SW 3	SSW 2	8	9	*040	Close day.
31	29°440	29°509	59°0	58°2	53°4	67°8	*491	*404	98	83	ESE 4	WSW 4	10	1	*680	☉ 9a. K 1.15p. Fine from 4p.
Means	29°943	29°934	62°5	60°1	53°3	70°2	*452	*458	79°5	87°5	2°9	3°3	6°7	5°7	2°410	

LLANDUDNO.

Height above Mean Sea Level, 88 feet. Long. 3° 50' W. Lat. 53° 21' N.

JULY 1881.

Day.	Barometer at 32° and M. S. L.		Air Temperature.				Tension of Vapour.		Relative Humidity.		Wind, Direction and Force.		Cloud Amount.		Rain.	Remarks.
	9 a.m.	9 p.m.	9 a.m.	9 p.m.	Min.	Max.	9 a.m.	9 p.m.	9 a.m.	9 p.m.	9 a.m.	9 p.m.	9 a.m.	9 p.m.	9 a.m.	
1	ins.	ins.	59°	56°	53°	63°	in.	in.	81	88	W 1	W 1	10	3	ins.	
2	29°901	30°053	59°	56°	52°	63°	401	409	81	88	SW 1	SW 1	10	10	—	Very fine a. Dull p.
3	30°164	30°053	57°	56°	52°	60°	344	364	73	81	SW 1	SW 1	10	10	—	Dull day. Warm wind. Squally p.
4	29°018	29°076	66°	63°	55°	71°	464	472	73	82	W 3	W 6	3	4	—	Very fine. Warm wind. Squally a.
5	30°104	30°172	66°	63°	62°	74°	498	491	77	83	W 4	W 1	0	0	—	Very fine till 3p., then a short ☉.
6	30°100	29°824	71°	65°	60°	72°	546	568	71	91	S 1	S 0.6	0	9	1.800	[☉ 6.30p.—7.30p. three clouds struck. ☉ n.
7	29°766	29°943	53°	53°	52°	65°	382	318	95	78	NW 1	W 4	10	8	0.028	Dull day. Squally p.
8	30°029	30°023	54°	55°	50°	60°	365	384	85	86	W 2	W 2	10	10	0.010	☉ till 11a.
9	29°953	29°964	55°	52°	52°	59°	371	355	85	90	W 0.6	N 1	10	0	—	
10	29°980	29°963	62°	56°	47°	65°	409	413	74	91	W 1	W 2	1	10	0.027	
11	30°112	30°101	63°	59°	56°	63°	397	396	68	80	SW 1	W 2	2	10	—	Fine but windy.
12	29°061	29°037	65°	59°	57°	70°	397	393	64	76	S 2	SW 2	1	0	—	Fine but windy.
13	29°062	29°111	62°	58°	57°	67°	409	370	84	76	W 1	W 2	9	1	—	☉ (mist) a. Very fine day.

HILLINGTON, NORFOLK.

Height above Mean Sea Level, 88 feet. Long. 0° 33' E. Lat. 52° 48' N.

JULY 1881.

Day.	Barometer at 32° and M.S.L.		Air Temperature.				Tension of Vapour.		Relative Humidity.		Wind, Direction and Force.		Cloud Amount.		Rain.	Remarks.
	9 a.m.	9 p.m.	9 a.m.	9 p.m.	Min.	Max.	9 a.m.	9 p.m.	9 a.m.	9 p.m.	9 a.m.	9 p.m.	9 a.m.	9 p.m.		
1	ins.	ins.	67.0	60.8	54.2	79.1	.391	.439	59	83	SW 4	SW 0.5	10	10	—	Hot day. ∞. Much cirrus 7p.
2	29.993	29.995	67.5	58.6	53.1	74.6	.406	.407	60	83	NNW 2	W 0.5	5	10	—	Very fine till 6p.
3	29.997	29.996	63.2	66.6	56.1	78.0	.373	.541	64	83	WSW 3	SW 1	10	10	—	Cloudless p.
4	29.993	29.993	69.9	70.0	60.3	86.2	.496	.603	67	82	SW 5	W 0.5	6	3	—	Hot day. ∞. Very distant < 11p.
5	30.133	29.913	78.4	68.1	58.1	89.3	.594	.580	60	85	SW 1	SE 1	2	3	100	Distant K 7a. K (near) 2 10a. [and 1p.—3.30p.
6	29.639	29.843	74.4	54.1	54.0	77.3	.617	.328	72	78	SW 0.5	NW 6	10	4	880	Overcast nearly all day.
7	29.988	29.901	55.2	56.1	48.1	60.3	.293	.357	68	79	W 5	SW 4	10	10	.001	Fine and sunny. Much cir. D ² p.
8	29.972	29.922	58.8	55.0	50.9	64.3	.385	.394	78	91	SW 2	SW 0.5	10	10	.001	Fine and hot. Cirrus 4p. D. a. and p.
9	29.976	29.947	61.8	58.0	46.7	68.5	.369	.441	67	91	SW 3	SW 0.5	3	10	.111	D. a. Very fine day. 2 7.20p.
10	30.027	30.158	59.7	59.0	53.0	70.4	.365	.436	72	88	NW 5	NW 0.5	5	6	.001	Very fine and sunny. D ² p.
11	29.978	29.972	59.7	57.9	54.2	79.3	.399	.391	54	82	SW 4	SW 0.5	8	2	—	Very fine and sunny. D ² p.
12	29.978	29.972	59.7	57.9	54.2	79.3	.399	.391	54	82	SW 4	SW 0.5	8	2	—	Very fine and sunny. D ² p.
13	29.978	29.972	59.7	57.9	54.2	79.3	.399	.391	54	82	SW 4	SW 0.5	8	2	—	Very fine and sunny. D ² p.
14	29.978	29.972	59.7	57.9	54.2	79.3	.399	.391	54	82	SW 4	SW 0.5	8	2	—	Very fine and sunny. D ² p.
15	29.978	29.972	59.7	57.9	54.2	79.3	.399	.391	54	82	SW 4	SW 0.5	8	2	—	Very fine and sunny. D ² p.
16	29.978	29.972	59.7	57.9	54.2	79.3	.399	.391	54	82	SW 4	SW 0.5	8	2	—	Very fine and sunny. D ² p.
17	29.978	29.972	59.7	57.9	54.2	79.3	.399	.391	54	82	SW 4	SW 0.5	8	2	—	Very fine and sunny. D ² p.
18	29.978	29.972	59.7	57.9	54.2	79.3	.399	.391	54	82	SW 4	SW 0.5	8	2	—	Very fine and sunny. D ² p.
19	29.978	29.972	59.7	57.9	54.2	79.3	.399	.391	54	82	SW 4	SW 0.5	8	2	—	Very fine and sunny. D ² p.
20	29.978	29.972	59.7	57.9	54.2	79.3	.399	.391	54	82	SW 4	SW 0.5	8	2	—	Very fine and sunny. D ² p.
21	29.978	29.972	59.7	57.9	54.2	79.3	.399	.391	54	82	SW 4	SW 0.5	8	2	—	Very fine and sunny. D ² p.
22	29.978	29.972	59.7	57.9	54.2	79.3	.399	.391	54	82	SW 4	SW 0.5	8	2	—	Very fine and sunny. D ² p.
23	29.978	29.972	59.7	57.9	54.2	79.3	.399	.391	54	82	SW 4	SW 0.5	8	2	—	Very fine and sunny. D ² p.
24	29.978	29.972	59.7	57.9	54.2	79.3	.399	.391	54	82	SW 4	SW 0.5	8	2	—	Very fine and sunny. D ² p.
25	29.978	29.972	59.7	57.9	54.2	79.3	.399	.391	54	82	SW 4	SW 0.5	8	2	—	Very fine and sunny. D ² p.
26	29.978	29.972	59.7	57.9	54.2	79.3	.399	.391	54	82	SW 4	SW 0.5	8	2	—	Very fine and sunny. D ² p.
27	29.978	29.972	59.7	57.9	54.2	79.3	.399	.391	54	82	SW 4	SW 0.5	8	2	—	Very fine and sunny. D ² p.
28	29.978	29.972	59.7	57.9	54.2	79.3	.399	.391	54	82	SW 4	SW 0.5	8	2	—	Very fine and sunny. D ² p.
29	29.978	29.972	59.7	57.9	54.2	79.3	.399	.391	54	82	SW 4	SW 0.5	8	2	—	Very fine and sunny. D ² p.
30	29.978	29.972	59.7	57.9	54.2	79.3	.399	.391	54	82	SW 4	SW 0.5	8	2	—	Very fine and sunny. D ² p.
31	29.978	29.972	59.7	57.9	54.2	79.3	.399	.391	54	82	SW 4	SW 0.5	8	2	—	Very fine and sunny. D ² p.
Means	29.968	29.959	65.3	60.0	52.6	74.0	.426	.434	68.0	83.0	2.4	1.3	7.0	7.5	2.125	

UPPINGHAM.

Height above Mean Sea Level, 484 feet. Long. 0° 44' W. Lat. 52° 35' N.

JULY 1881.

Day.	Barometer at 32° and M.S.L.		Air Temperature.				Tension of Vapour.		Relative Humidity.		Wind, Direction and Force.		Cloud Amount.		Rain.	Remarks.
	9 a.m.	9 p.m.	9 a.m.	9 p.m.	Min.	Max.	9 a.m.	9 p.m.	9 a.m.	9 p.m.	9 a.m.	9 p.m.	9 a.m.	9 p.m.		
1	29.964	29.998	65.6	60.0	52.8	71.4	.526	.406	84	78	SW 2	WbyN 2	9	8	—	Hot day. ∞.
2	30.105	30.103	67.0	60.7	51.7	74.1	.450	.446	68	85	xwb. 3	Calm 0	4	10	—	Hot day. ∞.
3	29.975	29.975	64.1	66.1	55.3	74.2	.457	.553	77	86	swb. w. 5	WbyS 3	9	9	—	Hot day. ∞.
4	29.975	29.975	64.1	66.1	55.3	74.2	.457	.553	77	86	swb. w. 5	WbyS 3	9	9	—	Hot day. ∞.
5	30.131	29.895	75.1	73.6	60.4	88.6	.581	.658	67	80	SSW 1	S by E 2	0	4	100	Hot day. ∞.
6	29.659	29.888	66.0	52.1	52.1	74.0	.594	.324	93	83	WNW 1	WbyN 6	10	10	1160	Hot day. ∞.
7	30.010	30.027	56.8	55.1	46.1	58.9	.319	.377	69	87	WbyN 3	N 2	9	9	—	Hot day. ∞.
8	29.975	29.944	55.2	52.1	49.6	63.4	.376	.371	87	95	SW 1	Calm 0	10	10	—	Hot day. ∞.
9	29.982	29.960	60.4	58.1	49.0	67.6	.410	.409	78	84	WNW 1	SWb. S 2	3	10	.011	Hot day. ∞.
10	30.059	30.173	59.2	57.9	52.0	71.1	.405	.403	81	84	WbyN 4	swb. w. 1	8	3	—	Hot day. ∞.
11	29.975	29.975	64.1	66.1	55.3	74.2	.457	.553	77	86	swb. w. 5	WbyS 3	9	9	—	Hot day. ∞.
12	29.975	29.975	64.1	66.1	55.3	74.2	.457	.553	77	86	swb. w. 5	WbyS 3	9	9	—	Hot day. ∞.
13	29.975	29.975	64.1	66.1	55.3	74.2	.457	.553	77	86	swb. w. 5	WbyS 3	9	9	—	Hot day. ∞.
14	29.975	29.975	64.1	66.1	55.3	74.2	.457	.553	77	86	swb. w. 5	WbyS 3	9	9	—	Hot day. ∞.
15	29.975	29.975	64.1	66.1	55.3	74.2	.457	.553	77	86	swb. w. 5	WbyS 3	9	9	—	Hot day. ∞.
16	29.975	29.975	64.1	66.1	55.3	74.2	.457	.553	77	86	swb. w. 5	WbyS 3	9	9	—	Hot day. ∞.
17	29.975	29.975	64.1	66.1	55.3	74.2	.457	.553	77	86	swb. w. 5	WbyS 3	9	9	—	Hot day. ∞.
18	29.975	29.975	64.1	66.1	55.3	74.2	.457	.553	77	86	swb. w. 5	WbyS 3	9	9	—	Hot day. ∞.
19	29.975	29.975	64.1	66.1	55.3	74.2	.457	.553	77	86	swb. w. 5	WbyS 3	9	9	—	Hot day. ∞.
20	29.975	29.975	64.1	66.1	55.3	74.2	.457	.553	77	86	swb. w. 5	WbyS 3	9	9	—	Hot day. ∞.
21	29.975	29.975	64.1	66.1	55.3	74.2	.457	.553	77	86	swb. w. 5	WbyS 3	9	9	—	Hot day. ∞.
22	29.975	29.975	64.1	66.1	55.3	74.2	.457	.553	77	86	swb. w. 5	WbyS 3	9	9	—	Hot day. ∞.
23	29.975	29.975	64.1	66.1	55.3	74.2	.457	.553	77	86	swb. w. 5	WbyS 3	9	9	—	Hot day. ∞.
24	29.975	29.975	64.1	66.1	55.3	74.2	.457	.553	77	86	swb. w. 5	WbyS 3	9	9	—	Hot day. ∞.
25	29.975	29.975	64.1	66.1	55.3	74.2	.457	.553	77	86	swb. w. 5	WbyS 3	9	9	—	Hot day. ∞.
26	29.975	29.975	64.1	66.1	55.3	74.2	.457	.553	77	86	swb. w. 5	WbyS 3	9	9	—	Hot day. ∞.
27	29.975	29.975	64.1	66.1	55.3	74.2	.457	.553	77	86	swb. w. 5	WbyS 3	9	9	—	Hot day. ∞.
28	29.975	29.975	64.1	66.1	55.3	74.2	.457	.553	77	86	swb. w. 5	WbyS 3	9	9	—	Hot day. ∞.
29	29.975	29.975	64.1	66.1	55.3	74.2	.457	.553	77	86	swb. w. 5	WbyS 3	9	9	—	Hot day. ∞.
30	29.975	29.975	64.1	66.1	55.3	74.2	.457	.553	77	86	swb. w. 5	WbyS 3	9	9	—	Hot day. ∞.
31	29.975	29.975	64.1	66.1	55.3	74.2	.457	.553	77	86	swb. w. 5	WbyS 3	9	9	—	Hot day. ∞.
Means	29.969	29.969	63.5	59.8	52.8	72.3	.446	.427	75.5	81.7	2.5	1.8	6.8	5.9	2.500	

CHURCHSTOKE.

Height above Mean Sea Level, 538 feet. Long. 3° 5' W. Lat. 52° 31' N.

JULY 1881.

Day.	Barometer at 32° and M. S. L.		Air Temperature.				Tension of Vapour.		Relative Humidity.		Wind, Direction and Force.		Cloud Amount.		Rain.	Remarks.
	9 a.m.	9 p.m.	9 a.m.	9 p.m.	Min.	Max.	9 a.m.	9 p.m.	9 a.m.	9 p.m.	9 a.m.	9 p.m.	9 a.m.	9 p.m.		
1	ins.	ins.	60.5	57.1	52.4	65.8	.394	.391	75	84	W 3	W 1	6	5	ins.	T
2	29.954	30.064	59.8	56.7	46.0	66.1	.391	.331	76	72	NW 1	W 1	10	10	—	—
3	111	150	60.1	63.8	52.9	66.8	.422	.489	82	83	SW 2	W 4	10	10	—	Dull day.
4	201	30.220	66.9	63.5	61.1	76.9	.539	.528	83	90	SW 5	Calms	0	8	2	—
5	30.127	30.858	68.0	65.5	56.8	83.3	.558	.548	82	88	E 1	WSW 1	1	8	.220	Hot. Δ p.
6	29.772	30.999	57.1	50.3	50.2	66.7	.439	.385	93	79	WNW 3	W 3	3	4	.050	Bright and hot. Distant ∇ \bullet till 10a.
7	.074	30.060	50.9	53.6	47.0	57.2	.352	.345	95	83	W 3	W 2	10	9	.001	—
8	29.072	29.968	55.8	52.3	51.0	59.3	.365	.355	82	90	W 1	W 1	10	7	.055	Dull day.
9	30.011	29.988	58.0	54.3	43.5	64.7	.361	.384	75	91	W 2	W 1	5	4	.120	—
10	.131	30.185	56.7	58.3	51.7	65.9	.331	.394	72	81	WNW 2	WSW 0.5	6	8	—	Warm day.
11	.141	.091	63.1	59.8	54.0	74.2	.365	.403	64	78	WSW 3	NNW 0.5	1	0	—	Warm day. First hay cut.
12	.060	.200	63.6	54.1	53.0	70.9	.416	.339	71	81	WNW 1	W 1	7	2	—	Warm day.
13	.183	.289	61.0	63.2	53.5	71.4	.443	.505	83	88	W 3	W 1	10	10	—	Squally and threatening.
14	.292	.199	66.2	62.0	58.8	80.7	.449	.427	70	78	W 1	SW 1	0	2	—	Bright, clear, and hot.
15	.136	.120	64.7	59.1	53.7	78.4	.418	.451	69	90	NW 1	NW 0.5	1	0	—	Δ a. Bright, clear, and hot.
16	.127	.175	60.2	51.1	51.0	75.0	.465	.323	90	86	ESE 1	SE 1	10	8	—	∇ (mist) Δ a. ∞ p.
17	.117	30.014	64.0	64.2	42.1	76.7	.386	.454	65	76	Calms	0	5	5	—	Breezy, clear, and hot.
18	30.009	29.994	65.8	64.3	57.1	76.1	.494	.526	70	88	W 2	SW 1	10	10	—	Dull and close.
19	29.912	29.893	63.9	58.8	58.1	69.1	.485	.391	82	79	NW 1	SW 1	8	10	.042	—
20	29.874	30.000	59.4	53.9	43.9	65.4	.373	.357	74	86	W 2	WNW 1	10	6	—	Dull day.
21	30.078	30.039	54.8	51.8	40.8	66.7	.277	.309	65	80	NW 1	WNW 1	8	8	—	Clear and breezy.
22	29.844	29.882	57.2	56.0	47.5	63.1	.370	.384	81	86	SW 4	SW 2	10	8	.041	Dull.
23	.048	.007	59.9	56.1	49.5	64.7	.382	.418	75	92	SW 2	SW 1	10	6	.154	Dull and heavy.
24	.835	.705	60.3	52.9	50.6	64.1	.419	.290	81	73	SW 2	SW 5	10	4	.080	∇ Dull.
25	.679	.622	54.4	52.2	49.4	60.5	.312	.390	73	80	NW 5	W 1	10	8	—	Squalls ga. Bright day.
26	29.628	29.859	58.8	52.1	50.2	61.9	.305	.362	61	93	WNW 2	WNW 1	6	10	.022	—
27	30.015	30.190	53.9	46.8	44.1	61.5	.309	.272	75	86	NW 1	WNW 1	8	0	—	Dull, cool, and breezy.
28	30.152	29.912	61.5	57.4	43.5	64.4	.340	.400	63	85	SW 3	SW 8	2	10	.086	∇ Clear.
29	30.925	.065	60.0	56.8	56.0	66.5	.396	.379	76	82	SW 8	SW 1	10	10	—	—
30	.842	.720	55.9	57.4	52.8	65.1	.389	.397	88	84	W 1	SW 1	10	8	.215	Dull and squally.
31	29.326	29.627	59.9	51.1	50.6	69.9	.482	.321	94	85	S 4	SW 2	10	4	.020	Warm. Squally p.
Means	29.989	30.001	60.1	56.7	50.7	68.4	.401	.389	77.2	83.8	2.3	1.5	7.5	6.3	1.106	

CHELTENHAM.

Height above Mean Sea Level, 184 feet. Long. 2° 3' W. Lat. 51° 54' N.

JULY 1881.

Day.	Barometer at 32° and M. S. L.		Air Temperature.				Tension of Vapour.		Relative Humidity.		Wind, Direction and Force.		Cloud Amount.		Rain.	Remarks.		
	9 a.m.	9 p.m.	9 a.m.	9 p.m.	Min.	Max.	9 a.m.	9 p.m.	9 a.m.	9 p.m.	9 a.m.	9 p.m.	9 a.m.	9 p.m.	9 a.m.			
1	ins.	ins.	62.8	54.5	54.0	70.4	in.	in.	%	%	SW	1	SW	1	10	6	ins.	Very fine day.
2	30° 975	30° 030	61.2	62.0	47.0	72.0	436	442	77	99	SW	1	SW	1	8	10	—	Very fine day.
3	169	191	62.1	62.5	55.2	74.5	454	526	82	93	W	3	SW	1	9	8	—	Fine and bright.
4	235	30° 210	68.5	66.3	58.5	79.8	572	588	83	91	SW	1	Calm	0	6	0	—	Very fine and bright, but close.
5	30° 141	29° 814	68.5	73.6	58.5	86.8	586	626	85	75	Calm	0	S	1	0	8	440	Sultry. < 9p. K 11p.
6	29° 700	29° 993	65.0	54.6	53.2	73.7	584	317	95	75	W	1	W	4	10	4	400	K 9a.—11a. Fine afternoon.
7	30° 096	30° 075	55.5	56.1	49.5	63.6	316	342	72	76	W	3	W	2	10	10	020	
8	29° 987	29° 949	57.4	55.0	52.4	61.2	360	397	76	92	W	1	Calm	0	10	6	140	Dull day. ● showers.
9	29° 991	30° 004	56.1	57.3	42.6	66.6	388	416	86	88	W	1	W	1	6	10	—	
10	30° 148	203	59.0	59.5	47.8	71.4	331	351	66	69	SW	2	Calm	0	6	4	—	Fine and bright.
11	183	081	68.0	62.0	50.2	75.8	409	396	59	72	SW	3	S	1	3	1	—	Fine and bright.
12	059	132	63.0	62.0	50.1	74.5	433	424	76	77	SW	1	SW	1	8	1	—	Fine and bright.
13	226	298	66.8	63.8	53.0	70.0	416	489	64	83	W	3	SW	2	6	10	—	Fine and bright.
14	322	177	64.6	68.0	59.0	81.6	483	558	81	82	SW	1	SW	1	6	0	—	Very sultry.
15	115	060	72.6	64.0	53.6	85.0	501	430	63	72	SW	1	W	1	4	5	—	Fine and bright.
16	097	106	69.4	61.4	53.3	75.1	473	388	66	72	N	1	NW	1	4	10	—	
17	30° 139	30° 023	63.5	68.0	44.6	77.7	364	319	62	46	NW	1	SW	2	1	1	—	Fine and sultry.
18	29° 995	29° 974	69.3	65.8	59.0	79.6	482	537	67	85	SW	1	Calm	0	3	5	020	Distant K at night.
19	025	867	67.4	63.5	59.0	78.5	537	520	80	89	SW	2	Calm	0	9	5	100	Very fine, but close.
20	29° 880	090	61.2	53.0	52.0	69.6	381	366	71	91	SW	1	W	1	6	1	—	Very fine.
21	30° 057	098	58.2	59.2	41.5	68.0	290	338	59	67	NW	2	W	1	4	10	—	Very fine.
22	29° 937	889	57.8	60.2	53.3	68.0	349	430	73	83	SW	3	SW	3	10	9	020	
23	066	016	62.0	59.9	51.0	70.1	370	443	67	87	SW	2	S	1	7	10	040	
24	859	763	64.4	51.8	48.8	66.5	456	317	75	82	SW	2	S	1	9	0	090	
25	712	607	57.0	50.1	47.0	60.8	296	321	63	89	W	5	W	1	8	10	—	Fine.
26	610	29° 920	59.5	56.6	42.6	66.2	361	360	72	78	NW	2	W	1	5	8	—	
27	29° 990	30° 174	57.6	45.4	44.6	64.9	290	264	61	88	W	2	Calm	0	8	0	040	
28	30° 203	30° 014	63.2	59.0	35.8	70.2	296	400	51	80	W	1	S	4	1	10	160	Dull day. ● at night.
29	29° 970	29° 994	62.0	60.0	57.0	68.2	396	483	72	94	SW	3	S	3	6	10	040	Dull day.
30	834	747	60.8	58.8	56.0	64.5	469	413	88	84	S	1	SW	2	10	8	340	● 2a. Fine p.
31	29° 440	29° 622	61.8	56.6	54.8	71.6	489	357	89	77	S	6	W	2	10	3	050	● 2 (gale) with squalls a. Calm [and fine evening.
Means	30° 003	29° 998	62.8	59.7	51.1	71.8	420	419	73.1	81.2	—	—	1.9	1.3	6.5	5.9	1.900	

CARMARTHEN.

Height above Mean Sea Level, 188 feet. Long. 4° 18' W. Lat. 51° 52' N.

JULY 1881.

1	29°059	30°076	58°7	53°9	53°5	64°3	441	381	90	92	SW	2	Calm	0	10	0	°020
2	30°154	°149	62°9	54°6	47°0	68°7	415	362	73	85	Calm	0	Calm	0	5	10	—
3	°160	°212	58°0	59°0	53°0	62°0	457	492	94	99	SW	2	S	1	10	10	°080
4	°256	30°242	61°4	58°9	57°6	66°5	537	491	99	99	SW	1	SW	1	10	10	°020
5	30°118	29°864	63°7	66°1	56°8	83°3	562	574	95	90	Calm	0	Calm	0	5	10	°630
6	29°824	30°086	53°3	53°1	52°1	67°2	378	303	93	75	NW	3	W	2	10	5	—
7	30°123	30°087	57°0	53°9	48°5	62°2	346	362	74	87	W	5	SW	2	8	10	°330
8	29°958	29°954	55°2	54°6	51°8	61°2	386	379	89	89	W	1	Calm	0	10	0	—
9	30°012	30°026	62°2	54°4	43°8	63°0	401	369	72	88	SW	2	W	2	6	9	°030
10	°173	°213	63°6	57°8	51°2	65°8	391	437	67	91	SW	2	SW	4	6	10	—
11	°157	°087	60°0	57°0	56°6	66°9	437	434	85	93	SW	4	S	2	10	8	—
12	°084	°216	60°7	54°7	54°3	69°7	469	386	89	91	Calm	0	W	2	10	0	—
13	°264	°307	60°2	60°2	53°2	63°1	475	498	92	96	SW	3	SW	2	10	10	—
14	°316	°201	65°0	58°0	57°0	70°0	456	444	75	92	S	1	Calm	0	7	0	—
15	°142	°103	65°5	58°4	50°4	74°8	427	444	69	91	Calm	0	N	1	5	4	—
16	°098	°146	69°0	55°6	53°0	73°2	496	330	70	75	E	1	N	1	2	1	—
17	°138	30°047	68°6	60°7	47°6	69°8	375	507	53	96	S	1	SW	1	0	10	—
18	30°028	29°993	62°8	62°8	58°7	68°1	537	529	94	93	SW	1	SW	1	10	10	°090
19	29°893	°911	61°8	55°6	55°1	67°5	516	361	94	81	Calm	0	W	1	10	5	—
20	29°897	29°999	62°0	54°2	46°0	66°7	371	358	67	85	W	2	NW	1	5	0	—
21	30°074	30°028	60°5	52°4	47°6	63°7	307	330	58	84	N	1	SW	4	7	10	°090
22	29°868	29°866	58°5	57°4	51°8	63°4	475	441	97	93	SW	4	W	1	10	6	°050
23	°951	°901	58°2	57°8	49°6	63°7	441	469	91	98	Calm	0	S	1	10	10	°190
24	°857	°790	60°4	52°0	51°8	62°9	443	309	83	80	W	4	W	1	10	0	—
25	°728	°626	58°4	50°7	48°1	61°1	301	325	61	88	W	3	Calm	0	5	4	—
26	29°674	29°869	61°5	53°9	48°0	63°9	362	365	67	88	NW	2	N	2	5	2	—
27	30°057	30°219	59°4	49°7	49°0	62°7	343	289	68	82	N	1	NW	1	6	0	—
28	30°167	29°995	60°0	59°0	42°7	62°8	364	492	70	99	S	4	SW	4	7	10	°400
29	29°960	°968	62°3	57°2	55°9	64°4	418	388	75	83	W	5	S	2	8	10	°010
30	°824	°708	59°5	58°2	54°3	64°7	436	454	86	93	SW	2	SW	3	10	10	1°000
31	29°328	29°660	62°3	52°1	51°8	65°0	552	375	98	96	SW	5	Calm	0	10	0	°030
Means	30°008	30°015	61°1	56°3	51°5	66°2	429	409	80°3	89°4		2°0		1°4	7°6	5°9	2°970

after 4p.

MARLBOROUGH.

Height above Mean Sea Level, 471 feet. Long. 1° 43' W. Lat. 51° 25' N.

JULY 1881.

Day.	Barometer at 32° and M. S. L.		Air Temperature.				Tension of Vapour.		Relative Humidity.		Wind, Direction and Force.		Cloud Amount.		Rain.	Remarks.		
	9 a.m.	9 p.m.	9 a.m.	9 p.m.	Min.	Max.	9 a.m.	9 p.m.	9 a.m.	9 p.m.	9 a.m.	9 p.m.	9 a.m.	9 p.m.	9 a.m.			
1	ins.	ins.	65.5	57.7	53.2	74.0	in.	in.	90	82	SW	2	Calm	0	7	1	ins.	☞ ² at night.
2	30.129	147	66.7	58.5	48.4	70.5	389	375	59	77	N	1	Calm	0	3	0	—	
3	170	223	68.1	63.1	52.0	75.1	374	516	54	89	W	1	Calm	0	5	10	—	
4	255	30.234	66.3	66.5	60.1	78.4	511	574	80	89	W	1	W	1	10	0	—	
5	30.142	29.869	77.1	72.0	56.3	86.9	601	533	65	67	SE	1	E	1	0	4	180	
6	29.718	30.026	64.5	50.4	50.4	73.8	554	303	92	83	W	1	Calm	0	10	1	030	
7	30.122	30.116	59.1	55.7	45.3	65.2	295	334	59	76	WNW	2	W	1	8	10	—	
8	007	29.965	57.1	51.6	51.6	62.2	348	356	75	93	SW	1	Calm	0	10	3	140	
9	022	30.021	65.2	57.4	43.1	71.5	407	412	65	87	W	1	SW	1	7	10	040	
10	154	239	60.0	57.0	51.3	79.6	352	352	68	75	NNW	1	Calm	0	7	8	—	
11	214	121	66.8	61.3	53.3	75.4	421	352	64	66	SW	1	S	1	8	0	—	
12	071	193	67.3	56.8	51.1	74.4	436	374	65	81	Calm	0	W	1	4	0	—	
13	255	331	67.4	62.1	51.0	71.2	436	482	64	87	W	1	W	1	5	10	—	
14	336	227	67.4	69.0	58.2	82.9	501	533	75	75	W	1	Calm	0	9	0	—	☞ before 9a.
15	110	061	78.2	67.5	55.0	87.1	562	413	57	61	W	1	NNW	1	0	8	—	
16	082	101	73.0	64.3	59.1	80.4	511	454	63	76	E	1	N	1	0	10	—	
17	126	30.072	69.8	63.6	52.1	80.2	365	394	50	67	NNW	1	W	1	0	0	—	
18	30.037	29.987	69.6	65.1	54.6	81.1	514	511	71	84	W	1	Calm	0	2	4	—	
19	29.923	864	74.4	64.5	58.3	84.0	535	507	62	84	W	1	Calm	0	1	9	040	
20	29.883	29.975	62.6	54.5	54.5	72.1	404	321	72	76	NW	1	Calm	0	6	0	—	
21	30.053	30.048	60.8	53.7	46.1	68.2	304	328	57	79	NW	1	Calm	0	1	5	—	
22	29.075	29.933	57.6	58.5	50.6	64.0	366	428	77	88	SW	1	SW	1	10	10	030	
23	987	949	62.2	58.2	54.2	71.0	410	444	79	91	SW	1	SW	1	10	9	130	
24	879	789	64.6	55.2	55.2	68.5	473	403	79	93	SW	1	W	1	10	8	090	
25	747	634	58.7	53.5	47.3	66.4	325	340	66	85	W	1	Calm	0	10	9	—	
26	29.616	29.833	58.6	53.7	47.3	68.1	357	386	73	94	N	1	Calm	0	10	10	060	
27	30.005	30.182	61.5	48.9	48.9	66.6	325	374	59	79	W	1	Calm	0	2	0	—	
28	223	073	62.6	57.6	36.2	69.4	309	381	54	80	SW	1	SW	2	0	10	420	Much damage done to beans and young [potatoes, &c. by frost.
29	30.004	30.010	61.1	58.3	50.0	69.9	431	434	81	90	W	1	Calm	0	9	9	180	
30	29.876	29.789	58.8	58.2	55.9	63.2	482	433	97	89	Calm	0	SW	1	10	10	690	
31	29.595	29.634	59.5	55.4	55.3	68.9	485	391	96	90	S	1	SW	1	10	1	110	
Means	30.020	30.022	64.9	59.0	52.0	73.2	426	411	69.1	81.7	1.0	0.5	5.9	5.5	2.140			

RAMSGATE.

Height above Mean Sea Level, 105 feet. Long. 1° 25' E. Lat. 51° 20' N.
JULY 1881.

Day.	Barometer at 32° and M. S. L.		Air Temperature.				Tension of Vapour.		Relative Humidity.		Wind, Direction and Force.		Cloud Amount.		Rain.	Remarks.
	9 a.m.	9 p.m.	9 a.m.	9 p.m.	Min.	Max.	9 a.m.	9 p.m.	9 a.m.	9 p.m.	9 a.m.	9 p.m.	9 a.m.	9 p.m.		
1	ins.	ins.	68.8	64.0	54.0	77.2	in.	in.	77	77	SW 2	Calm 0	3	0	ins.	Sultry.
2	106	179	69.0	60.0	55.2	74.2	487	276	68	54	W 1	W 1	3	10	—	Sultry.
3	164	229	72.0	65.5	57.5	80.5	459	456	58	74	W 1	W 2	10	4	—	Sultry.
4	254	30.212	75.0	68.0	60.0	83.2	622	543	71	80	W 1	W 1	0	0	—	Sultry.
5	30.191	29.941	72.0	67.3	60.1	79.7	588	546	75	83	W 1	SW 2	0	10	230	
6	29.779	29.903	63.0	56.5	56.0	70.2	530	355	94	78	SW 3	SW 4	10	5	020	☾ began o. 5a.
7	30.107	30.111	57.0	52.2	48.0	64.7	286	364	61	93	NW 2	NW 2	3	10	—	Chilly.
8	30.033	29.956	56.1	54.5	48.1	63.2	292	312	65	73	NW 1	NW 1	7	10	020	
9	29.985	30.050	57.2	55.1	48.5	64.3	374	298	80	70	NW 1	Calm 0	5	10	040	
10	30.110	205	63.1	60.0	55.1	73.4	473	421	83	81	W 1	Calm 0	5	8	—	
11	225	195	67.2	62.5	54.0	75.5	548	512	83	91	W 1	Calm 0	5	0	—	Fine day.
12	104	189	65.0	68.0	59.0	80.7	520	550	85	81	S 2	S 2	3	1	—	Sultry.
13	349	343	70.0	67.5	58.5	80.4	401	550	54	83	S 1	S 1	2	1	—	
14	355	273	69.5	65.7	57.2	80.2	564	500	79	80	Calm 0	Calm 0	2	0	—	
15	108	008	72.1	68.1	61.0	83.3	694	574	89	84	Calm 0	NE 2	0	5	—	
16	108	117	70.2	62.1	62.1	74.2	574	522	78	94	NE 2	Calm 0	0	10	—	
17	117	085	70.5	67.2	60.1	82.3	503	514	67	78	SW 1	Calm 0	3	0	—	
18	30.014	30.005	72.2	68.1	62.1	83.3	528	473	66	69	W 1	Calm 0	0	0	—	Sultry.
19	29.959	29.809	74.2	68.1	59.1	84.7	522	472	61	69	W 1	Calm 0	0	9	—	
20	29.894	29.898	64.5	59.3	50.1	72.9	552	447	91	89	SW 1	Calm 0	10	3	010	
21	30.046	30.082	62.0	56.2	54.6	72.3	401	345	73	76	NW 1	NE 1	7	10	—	Chilly p.
22	30.017	29.949	63.0	60.1	54.2	70.5	475	444	83	86	NE 3	NE 2	10	10	—	
23	29.981	29.959	65.0	60.2	55.2	70.3	465	479	76	92	NE 2	NE 2	10	10	—	
24	923	779	65.0	59.1	56.5	71.5	537	487	87	97	SW 2	SW 5	10	10	040	☾ r. 3p.—3p.
25	729	626	65.2	60.1	56.8	74.3	509	461	83	89	Calm 0	SW 1	3	10	—	Chilly all day.
26	527	29.731	56.0	54.1	50.2	67.5	386	362	86	87	SW 3	SW 2	10	10	260	
27	29.934	30.193	58.2	54.0	50.1	63.2	464	361	96	86	SW 1	E 2	10	10	—	
28	30.248	156	62.0	58.6	45.8	65.3	401	377	73	77	NE 1	SW 3	5	10	070	
29	30.027	30.041	60.5	59.5	57.5	71.4	492	444	94	88	SW 5	SW 2	10	3	—	
30	29.979	29.849	60.6	58.2	55.2	69.7	430	454	82	93	SW 1	SW 2	8	10	080	
31	29.702	29.608	54.5	63.5	54.5	69.3	413	498	98	85	SW 6	SW 3	10	10	210	☾ all day.
Means	30.037	30.024	65.2	61.4	55.7	74.0	481	447	77.3	81.8	1.6	1.4	5.3	6.4	0.980	

SOUTHAMPTON.

Height above Mean Sea Level, 78 feet. Long. 1° 24' W. Lat. 50° 55' N.
JULY 1881.

1	30.009	30.038	71.2	60.2	53.4	73.3	415	450	54	87	SW 3	Calm 0	4	1	—	
2	103	137	69.8	64.1	52.5	76.5	437	413	60	69	NE 3	NNW 0.5	5	1	—	
3	180	211	69.6	66.6	54.0	79.0	399	514	54	79	SW 2.5	SW 2.5	9	8	—	
4	261	30.225	74.5	68.9	60.5	81.8	545	572	64	82	WNW 3	SW 1.5	2	0	—	
5	30.142	29.853	75.0	72.4	59.3	83.8	612	467	70	58	SSE 2	SE 2.5	1	10	098	☾ a. < 8.45p. followed by ☾ 2
6	29.741	30.041	68.0	55.8	55.3	73.5	562	347	82	77	W 3.5	W 3.5	10	7	019	Very cool p. ☾ which lasted till 11.30p. Storm moved [SE. to NW. < was remarkably vivid.
7	30.144	30.133	58.5	56.3	51.1	67.5	336	384	69	84	WNW 3	NW 1	9	4	017	
8	023	29.959	56.6	55.2	53.0	60.5	397	368	86	85	SW 3	SW 1.5	10	1	011	Very cool p.
9	040	30.033	66.5	58.5	44.4	69.6	392	417	60	86	SW 2	SW 3	7	10	—	
10	152	243	65.1	61.9	54.9	73.6	363	447	59	81	NW 3.5	SW 1	8	5	—	
11	242	151	67.6	62.6	55.2	74.6	399	434	59	77	SW 3	SSE 1.5	7	0	007	
12	069	181	68.0	62.5	57.2	80.8	531	366	78	65	WSW 1	NW 2.5	7	1	—	☾ 8a. T 8.30a.
13	286	313	69.6	66.5	52.2	79.4	422	522	58	81	W 3	NW 2	2	0	—	
14	334	213	69.8	69.1	56.3	82.2	520	568	71	81	SW 1.5	Calm 0	1	0	—	
15	104	038	78.1	71.5	58.1	91.7	626	448	65	58	S 1	NW 1	0	9	011	
16	056	054	76.6	69.9	61.6	85.4	522	546	57	75	NE 2.5	ENE 1.5	0	9	—	
17	123	30.063	72.8	68.3	56.8	84.4	445	460	55	66	NNE 1	SW 1	1	0	—	
18	30.038	29.992	76.5	70.3	57.0	82.5	495	568	54	77	SW 1.5	SW 1	1	1	—	< after 9.30p.
19	29.910	29.854	79.0	68.9	60.5	87.7	578	480	58	68	NW 1.5	NNW 3	0	10	004	
20	29.896	29.950	64.1	60.8	59.8	75.5	419	405	70	77	NW 2.5	NW 1.5	9	0	—	
21	30.045	30.030	63.9	58.7	50.8	72.8	399	316	51	64	NW 3	NW 1.5	1	1	014	
22	29.987	29.938	59.5	60.4	51.1	63.4	421	473	83	91	SW 2.5	SW 2.5	10	9	007	
23	30.004	952	63.4	61.8	55.6	69.5	457	479	78	87	SW 2	SW 2	10	10	027	
24	29.910	810	65.4	59.3	59.3	71.5	501	451	81	90	SW 2	WSW 3.5	10	10	030	
25	788	638	59.5	55.4	51.7	65.1	342	333	68	81	W 3	WSW 2	10	10	042	
26	29.623	29.845	62.4	57.0	51.7	68.6	351	369	62	79	N 2.5	WNW 3	9	10	028	T 6.40p.—7p.
27	30.002	30.154	63.9	56.6	52.1	70.1	370	330	62	72	N 3.5	NNW 2	7	1	—	
28	241	106	65.1	58.6	42.4	69.1	323	396	52	80	S 2	SW 3	1	10	171	
29	30.020	30.018	65.6	59.7	58.1	73.0	470	477	75	94	W 3.5	SW 2.5	8	1	160	
30	29.891	29.811	60.5	60.0	58.7	67.6	510	479	97	93	SW 3	SW 3	10	10	730	
31	29.547	29.636	60.6	60.0	58.9	64.7	509	485	96	94	SW 7	W 3	10	10	260	☾ a. — 3.30p.
Means	30.029	30.020	67.3	62.5	55.0	74.8	451	445	67.4	78.6	2.6	1.9	5.8	5.1	1.726	

ST. LEONARDS.

Height above Mean Sea Level, 116 feet. Long. 0° 33' E. Lat. 50° 51' N.
JULY 1881.

Day.	Barometer at 32° and M. S. L.		Air Temperature.				Tension of Vapour.		Relative Humidity.		Wind, Direction and Force.		Cloud Amount.		Rain.	Remarks.
	9 a.m.	9 p.m.	9 a.m.	9 p.m.	Min.	Max.	9 a.m.	9 p.m.	9 a.m.	9 p.m.	9 a.m.	9 p.m.	9 a.m.	9 p.m.		
1	ins.	ins.	65° 3	59° 5	50° 1	71° 0	in.	in.	77	77	S 1	W 1	2	0	ins.	Very fine day. ☾ p.
2	075	141	73° 4	62° 9	58° 6	76° 2	501	463	60	81	ENE 1	SW 1	2	7	—	☉ a. and p.
3	186	218	64° 3	60° 7	57° 7	67° 3	482	443	80	84	WSW 2	WNW 2	4	3	—	
4	269	30° 231	64° 7	65° 0	57° 7	66° 6	532	530	87	86	WSW 4	NW 2	2	0	—	☼ (sea fog) a. Very fine day.
5	30° 160	29° 906	74° 5	73° 5	61° 0	84° 0	561	586	66	71	ESE 1	ENE 4	0	8	402	Very hot day. ☼ op. ☼ 2 after 11p.
6	29° 764	30° 001	60° 6	57° 4	57° 1	73° 5	509	340	96	72	SW 6	W 5	10	3	—	☼ 2 till 3a. ☼ till 2p. ☼ (force at night. ☼ 2p.—3p. Bar. rising from 9a.
7	30° 134	30° 122	59° 8	55° 5	48° 9	62° 2	267	400	52	91	WNW 5	WNW 5	5	1	—	
8	041	29° 973	59° 6	55° 6	51° 7	59° 6	420	389	82	87	SSW 3	WSW 2	9	4	—	
9	032	30° 055	62° 1	57° 4	49° 5	62° 9	415	365	74	77	SW 2	W 5	1	9	—	☾ 9p.
10	122	248	64° 6	59° 6	56° 6	74° 0	359	440	59	86	WNW 4	NW 3	8	3	—	
11	294	163	61° 7	64° 5	56° 2	71° 7	453	442	82	73	SSW 3	ESE 1	3	0	—	
12	096	151	70° 1	65° 5	61° 6	70° 6	434	520	59	83	SE 2	NW 2	2	1	—	Wind veered during the day.
13	272	314	67° 9	64° 4	54° 6	70° 6	404	516	58	85	WNW 3	NW 2	2	1	—	
14	348	246	70° 3	70° 0	60° 2	76° 8	504	495	68	68	SSE 1	ENE 1	1	0	—	Very fine day.
15	126	017	79° 2	74° 8	67° 0	85° 6	549	479	54	56	E 1	Calm 0	1	1	—	Very hot day.
16	052	089	74° 3	65° 0	65° 0	78° 6	521	435	61	71	NNE 3	NE 3	1	7	—	☼ 3a.—4a.
17	118	071	68° 0	65° 5	62° 0	71° 5	489	443	71	71	E 4	W 2	4	0	—	Very fine day. Wind veered.
18	30° 053	30° 006	69° 1	65° 1	61° 9	71° 9	510	471	72	76	SW 1	SW 1	0	1	—	Very fine day.
19	29° 910	29° 821	75° 4	68° 9	61° 2	80° 7	504	477	61	67	S 1	NW 1	1	2	—	Very warm day. Bar. rising op. ☼, [over the sea, at night.
20	29° 860	29° 932	67° 4	62° 3	62° 1	70° 0	533	412	80	73	NW 1	W 1	10	3	011	Very gloomy 11a.—1p.
21	30° 018	30° 058	65° 7	58° 3	53° 0	71° 5	339	343	52	70	NNE 3	ENE 2	1	1	—	
22	035	29° 968	61° 1	60° 1	57° 1	62° 3	360	476	67	91	SW 3	WSW 7	9	10	016	Wind rising all day.
23	30° 026	29° 900	62° 5	60° 7	55° 3	64° 5	471	494	83	94	SW 4	SW 5	8	10	015	Squally p.
24	29° 953	831	60° 7	59° 5	59° 1	62° 0	504	445	95	88	SW 4	WSW 7	10	9	012	Squally p.
25	779	669	59° 7	56° 0	52° 6	64° 0	302	378	59	84	W 4	W 3	9	10	345	
26	560	29° 831	55° 9	52° 8	50° 7	67° 8	324	366	88	91	NNW 4	WNW 2	7	9	715	☼ ▲ ☼ 2 4p.—7p.
27	29° 984	30° 163	57° 1	54° 5	51° 2	65° 8	396	379	84	80	NNW 3	NE 2	4	9	509	☼ ☼ 2 11a.—7.30p.
28	30° 267	164	61° 4	58° 7	51° 0	64° 0	371	60	75		SSE 2	SW 4	1	9	079	
29	30° 056	30° 055	60° 0	58° 5	58° 1	64° 4	492	449	95	91	WSW 6	WSW 3	10	2	—	
30	29° 947	29° 850	61° 5	59° 7	57° 5	63° 9	473	457	87	90	SSW 2	WSW 5	10	10	145	
31	29° 703	29° 646	59° 1	62° 3	58° 2	62° 8	483	545	96	92	SSE 7	WSW 6	10	10	430	Overcast all day, with ☼ (scale). [Bar. rose slowly from 6p.
Means	30° 042	30° 031	65° 0	61° 7	57° 1	69° 6	449	446	73° 0	81° 0	2° 9	2° 8	4° 9	4° 4	2° 679	

BABBACOMBE.

Height above Mean Sea Level, 293 feet. Long. $3^{\circ} 31' W$. Lat. $50^{\circ} 29' N$.

JULY 1881.

Day.	Barometer at 32° and M. S. L.		Air Temperature.				Tension of Vapour.		Relative Humidity.		Wind, Direction and Force.		Cloud Amount.		Rain.	Remarks.																																																																																																																																																																																																																																																																																																																																																																																																								
	9 a.m.	9 p.m.	9 a.m.	9 p.m.	Min.	Max.	9 a.m.	9 p.m.	9 a.m.	9 p.m.	9 a.m.	9 p.m.	9 a.m.	9 p.m.																																																																																																																																																																																																																																																																																																																																																																																																										
1	ins.	ins.	59°	57°	53°	69°	in.	in.	°/o	°/o	SW 3	WNW 1	10	3	ins.																																																																																																																																																																																																																																																																																																																																																																																																									
2	30°008	30°050	59°0	57°0	53°0	69°1	473	377	95	81	SW 3	WNW 1	10	3	—	a. and p.																																																																																																																																																																																																																																																																																																																																																																																																								
3	*144	*164	64°1	59°0	51°1	72°5	*430	*385	72	77	NE 2	WNW 1	6	3	—	a. and p. D p.																																																																																																																																																																																																																																																																																																																																																																																																								
4	*193	*249	68°3	62°4	51°9	76°0	*374	*404	53	88	WSW 3	SW 1	4	2	—	n. and p.																																																																																																																																																																																																																																																																																																																																																																																																								
5	*283	30°347	66°7	60°3	57°1	73°1	*522	*496	81	95	NE 1	NNE 2	1	1	—	p ² n. and p. 10a.—1p.																																																																																																																																																																																																																																																																																																																																																																																																								
6	30°137	29°871	65°2	60°9	57°1	68°6	*520	*449	84	85	ENE 2	WSW 2	10	10	*140	10a.—11.30a. T in SE. 7p. K 7.45p.																																																																																																																																																																																																																																																																																																																																																																																																								
7	29°832	30°126	59°9	51°9	51°9	64°3	*430	*302	84	79	NW 4	W 4	9	1	—	[—10p. Nearest 1 mile off, 8.12p.																																																																																																																																																																																																																																																																																																																																																																																																								
8	30°191	30°142	57°8	54°8	45°9	65°2	*329	*346	69	81	W 3	SW 2	9	10	*020	in E. till 1a. T 0.30a. K 3 miles																																																																																																																																																																																																																																																																																																																																																																																																								
9	*005	29°069	55°0	53°2	51°7	59°5	*373	*377	84	93	SSW 2	E 1	10	9	*100	[off, 4a. T 7a. and 10a. D p.																																																																																																																																																																																																																																																																																																																																																																																																								
10	*064	30°068	59°1	55°9	47°9	67°7	*389	*400	78	90	NE 1	WSW 2	4	5	—	p. U 10p.—10.30p.																																																																																																																																																																																																																																																																																																																																																																																																								
11	*218	*207	65°7	56°9	52°1	74°6	*348	*389	55	84	WNW 2	WSW 3	5	7	—	after 10p.																																																																																																																																																																																																																																																																																																																																																																																																								
12	*220	*119	65°2	58°4	53°7	70°9	*457	*421	74	86	S 3	E 1	3	0	—	n. and p.																																																																																																																																																																																																																																																																																																																																																																																																								
13	*007	*244	68°8	56°9	52°2	75°5	*443	*345	63	75	WNW 1	WNW 2	1	3	—	p ² n. O 2.15p.—2.30p. D ⁰ p.																																																																																																																																																																																																																																																																																																																																																																																																								
14	*301	*336	66°8	62°9	50°8	77°2	*431	*494	66	87	W 2	Calm 0	5	1	—	n. and p.																																																																																																																																																																																																																																																																																																																																																																																																								
15	*335	*232	62°8	59°2	52°8	67°7	*470	*470	82	94	ENE 1	Calm 0	4	1	—	n. n. n. 10a.—Noon. D ² p. [11.45p.																																																																																																																																																																																																																																																																																																																																																																																																								
16	*116	*092	73°9	63°1	55°0	82°8	*524	*427	62	75	N 2	NW 3	2	2	—	in SE. 11.13p. [after 9p.																																																																																																																																																																																																																																																																																																																																																																																																								
17	*099	*120	68°9	63°1	57°9	77°5	*494	*480	70	84	ENE 1	WNW 3	1	3	—	in SSE. early a. 8a.—3p. D ⁰ p.																																																																																																																																																																																																																																																																																																																																																																																																								
18	*161	*090	67°1	63°5	54°9	77°3	*425	*415	64	71	ENE 1	W 2	0	0	—	till 5p. and 8p.—10p. D after 10p.																																																																																																																																																																																																																																																																																																																																																																																																								
19	30°057	30°015	64°0	62°3	55°2	76°0	*436	*492	71	88	NE 2	NNE 1	5	1	—	p after 8p. in W. 9p., in NW. [0.30p., in N. 11p.																																																																																																																																																																																																																																																																																																																																																																																																								
20	29°920	29°903	60°7	60°8	60°7	76°4	*503	*447	69	84	NE 2	NW 3	3	9	*040	p in N. till 0.30a. O 0.15p.																																																																																																																																																																																																																																																																																																																																																																																																								
21	29°940	30°010	65°9	55°9	52°9	76°6	*396	*346	62	78	NNW 2	NW 2	6	0	—	p ⁰ p.																																																																																																																																																																																																																																																																																																																																																																																																								
22	30°069	30°069	61°8	55°0	52°7	67°8	*360	*311	65	72	E 1	NW 2	3	7	—	n.																																																																																																																																																																																																																																																																																																																																																																																																								
23	29°986	29°971	59°7	57°9	51°4	69°7	*433	*379	85	80	SW 4	W 4	10	8	—																																																																																																																																																																																																																																																																																																																																																																																																									
24	*098	*077	65°7	60°4	56°0	73°0	*480	*487	77	94	WSW 3	SW 3	9	10	*010																																																																																																																																																																																																																																																																																																																																																																																																									
25	*022	*862	64°8	55°3	53°3	67°7	*485	*351	80	80	WSW 3	WSW 3	10	9	—																																																																																																																																																																																																																																																																																																																																																																																																									
26	*800	*637	60°6	51°8	49°3	62°7	*324	*361	62	93	WSW 3	Calm 0	10	10	*120																																																																																																																																																																																																																																																																																																																																																																																																									
27	29°696	29°902	58°9	53°8	48°3	66°5	*381	*356	77	85	NW 2	WSW 2	7	5	*010																																																																																																																																																																																																																																																																																																																																																																																																									
28	30°054	30°211	63°2	53°9	52°2	68°2	*353	*297	61	72	NW 2	NW 2	4	0	—																																																																																																																																																																																																																																																																																																																																																																																																									
29	*232	*075	63°1	58°8	46°0	68°3	*375	*422	65	85	SSE 2	SW 5	1	10	*140	O 11a.—11.30a.																																																																																																																																																																																																																																																																																																																																																																																																								
30	30°049	30°027	66°8	59°0	57°1	71°7	*443	*404	67	91	W 4	WSW 3	9	9	*080	D after 8p.																																																																																																																																																																																																																																																																																																																																																																																																								
31	29°849	29°801	58°9	59°1	58°0	56°6	*487	*459	99	92	SSW 3	SW 4	10	10	*710	Scotch 8.30a.—9.30a.																																																																																																																																																																																																																																																																																																																																																																																																								
	29°481	29°678	62°2	57°4	57°4	65°6	*556	*415	99	88	SSW 6	NW 1	1	10	8	10	10	10	10	10	10	10	10	10	10	10	10	10	10	10	10	10	10	10	10	10	10	10	10	10	10	10	10	10	10	10	10	10	10	10	10	10	10	10	10	10	10	10	10	10	10	10	10	10	10	10	10	10	10	10	10	10	10	10	10	10	10	10	10	10	10	10	10	10	10	10	10	10	10	10	10	10	10	10	10	10	10	10	10	10	10	10	10	10	10	10	10	10	10	10	10	10	10	10	10	10	10	10	10	10	10	10	10	10	10	10	10	10	10	10	10	10	10	10	10	10	10	10	10	10	10	10	10	10	10	10	10	10	10	10	10	10	10	10	10	10	10	10	10	10	10	10	10	10	10	10	10	10	10	10	10	10	10	10	10	10	10	10	10	10	10	10	10	10	10	10	10	10	10	10	10	10	10	10	10	10	10	10	10	10	10	10	10	10	10	10	10	10	10	10	10	10	10	10	10	10	10	10	10	10	10	10	10	10	10	10	10	10	10	10	10	10	10	10	10	10	10	10	10	10	10	10	10	10	10	10	10	10	10	10	10	10	10	10	10	10	10	10	10	10	10	10	10	10	10	10	10	10	10	10	10	10	10	10	10	10	10	10	10	10	10	10	10	10	10	10	10	10	10	10	10	10	10	10	10	10	10	10	10	10	10	10	10	10	10	10	10	10	10	10	10	10	10	10	10	10	10	10	10	10	10	10	10	10	10	10	10	10	10	10	10	10	10	10	10	10	10	10	10	10	10	10	10	10	10	10	10	10	10	10	10	10	10	10	10	10	10	10	10	10	10	10	10	10	10	10	10	10	10	10	10	10	10	10	10	10	10	10	10	10	10	10	10	10	10	10	10	10	10	10	10	10	10	10	10	10	10	10	10	10	10	10	10	10	10	10	10	

Observer remarks:—Mean sea temperature $60^{\circ} 2$.

ST. AUBIN'S, JERSEY.

Height above Mean Sea Level, 139 feet. Long. $2^{\circ} 10' W.$ Lat. $49^{\circ} 11' N.$

JULY 1881.

1	30°04	30°093	62°4	55°2	67°4	*439	*395	78	91	W	2	Calm	0	2	0	—	Extremely fine. Highest sunshine record	
2	*130	*206	61°0	58°0	53°6	70°0	*439	*393	82	81	WNE	1	E	2	9	0	—	☁ a. Very fine p. [yet obtained. ☁ p.
3	*285	*319	67°7	58°1	54°4	72°3	*451	*420	66	86	Calm	0	Calm	0	6	0	—	Extremely fine. [midday 36°/ at 7 p.
4	*339	30°281	60°5	68°1	55°0	76°8	*471	*303	65	43	Calm	0	Calm	0	1	0	—	☁ a. Perfect summer weather. Hu-
5	30°133	29°584	78°5	71°2	67°2	82°6	*417	*564	43	73	E	1	SE	1	7	0	*021	Hottest morning since Aug. 17, 1876.
																	[T] 3p. ● 4p. < 0° 10p.	
6	29°021	30°197	63°7	55°4	55°4	71°2	*513	*361	87	83	W	2	WNW	2	10	0	*034	☁ a. Very cloudy. Cold breeze.
7	30°275	*230	61°6	54°2	53°7	66°0	*346	*353	64	84	WNW	2	WhyN	1	2	3	—	Fine and bright, but cool.
8	*074	*000	59°0	50°6	53°7	64°4	*391	*391	78	85	SbyW	1	SE	1	10	10	*155	
9	*005	*153	59°4	57°0	54°9	67°3	*468	*434	93	93	Calm	0	SW	2	10	10	*015	
10	*285	*341	63°8	55°1	55°1	67°7	*431	*402	73	92	NW	2	Calm	0	4	4	—	Very fine from 7a. ☁ p.
11	*304	*151	66°1	68°2	53°4	74°8	*448	*467	71	67	S by E	2	Calm	0	2	0	—	☁ a. Perfect summer day.
12	*143	*277	69°1	58°6	58°0	72°8	*497	*458	70	94	NW	1	NW	1	6	0	—	Very fine. ☁ p.
13	*382	*395	66°7	58°7	53°0	69°9	*459	*456	70	93	NW	2	Calm	0	3	2	—	☁ a. and p. Day extremely fine.
14	*355	*234	72°3	67°2	56°8	80°5	*517	*480	65	72	NE	1	NE	3	0	1	—	☁ a. Perfect summer weather.
15	*131	*088	80°2	68°5	66°3	87°7	*533	*523	51	75	Calm	0	NW	2	0	2	—	Hottest day known at this station.
																	[Temp. 87° 7 at 2 a., with humidity	
																	☁ 12°/.	
16	*118	*139	74°0	61°2	60°8	80°4	*510	*507	60	94	N	2	NW	3	0	0	—	Very fine, but cooler. ☁ p.
17	*170	*143	73°3	62°2	58°4	78°0	*512	*424	63	76	Calm	0	Calm	0	0	0	—	☁ (purple) a. Extremely fine day.
18	30°111	30°049	74°5	66°0	58°3	80°5	*449	*492	52	45	Calm	0	NNE	2	0	2	—	Humidity 40 % 1p. < 0° p. Stars
19	29°017	29°597	73°0	64°7	61°3	77°3	*443	*485	54	80	N	3	N	2	3	8	*010	1° 0 from 1p. [twinkling.
20	30°009	30°028	60°5	57°7	57°2	68°0	*380	*425	74	89	NW	2	Calm	0	70	0	—	☁ p.
21	*057	*105	65°3	54°7	54°2	69°0	*402	*333	65	77	NE	2	Calm	0	6	0	—	Extremely fine p.
22	*113	*084	62°4	61°2	52°8	67°1	*394	*500	70	93	SW	3	SW	3	10	10	*047	
23	*105	30°080	62°0	61°0	58°4	70°3	*494	*470	89	88	SW	2	W by N	3	10	7	*003	
24	30°033	29°080	65°0	60°4	59°2	68°7	*534	*445	87	85	SW	3	W	3	10	10	*023	
25	29°095	*665	60°2	55°2	54°0	61°0	*360	*416	60	96	W by N	1	E	1	9	10	*015	
26	29°721	29°066	62°0	57°1	51°3	65°7	*383	*355	69	76	NW	3	WhyN	2	4	0	—	Bar. 29°524, with ☁ ² 2.302. Very fine
27	30°093	30°229	62°2	55°0	54°4	68°0	*405	*359	73	83	NW	2	Calm	0	7	0	—	Very fine day. ☁ p.
28	*295	*207	65°4	58°5	51°7	69°6	*392	*386	63	78	S	2	Calm	0	1	0	*007	☁ a. Day very fine. Wheat harvest
29	30°157	30°106	60°6	60°3	57°9	63°9	*496	*487	94	93	SW	2	Calm	0	10	3	*083	Gloomy day. ☁ p. [begun.
30	29°084	29°938	62°0	61°0	58°3	65°9	*494	*477	89	89	SW	3	SW	1	10	10	*170	Overcast day.
31	20°740	29°756	62°8	63°4	60°0	66°3	*523	*570	91	98	SSW	3	W	3	10	10	*207	Warm, gloomy, squally, and wet,—the
																	[worst weather of the month.	
Means	30°112	30°104	66°0	60°3	56°6	71°3	*452	*430	71°5	82°3	1°6	1°2	5°5	5°3	1°600			

Earth temperature:—Mean of 11 readings at 97. (every third day), at 1 foot $65^{\circ}.64$; 3 feet $65^{\circ}.60$; 6 feet $58^{\circ}.45$.

JULY 1881.

LONDONDERRY.

Height above Mean Sea Level, 93 feet. Long. $7^{\circ} 19' W.$ Lat. $55^{\circ} 0' N.$

JULY 1881.

Day.	Barometer at 32° and M. S. L.		Air Temperature.				Tension of Vapour.		Relative Humidity.		Wind, Direction and Force.		Cloud Amount.		Rain.	Remarks.
	9 a.m.	9 p.m.	9 a.m.	9 p.m.	Min.	Max.	9 a.m.	9 p.m.	9 a.m.	9 p.m.	9 a.m.	9 p.m.	9 a.m.	9 p.m.	9 a.m.	
1	ins.	ins.	50°7	53°7	50°0	61°0	in.	in.	9/10	9/10	WSW 3	W 1	9	10	ins.	Cold for the season. Dull and damp.
2	29°851	30°111	50°7	54°7	51°2	63°8	378	317	82	77	WSW 2	SW 4	6	10	°010	
3	29°103	29°859	50°7	54°7	51°2	63°8	360	391	68	92	WSW 2	SW 4	6	10	°130	
4	29°931	29°943	58°8	59°7	54°2	66°0	434	487	88	95	SW 4	SW 5	10	10	°040	
5	29°021	30°146	60°9	57°2	54°8	67°4	462	400	87	85	SW 4	SW 1	10	10	°040	
6	29°043	29°817	66°2	64°1	54°1	74°0	523	488	82	82	SW 1	SSW 1	10	8	°020	
7	29°826	°963	52°7	50°0	46°9	65°0	362	284	91	79	WNW 3	NW 2	10	8	°100	Overcast all day.
8	°948	°962	55°6	53°8	48°2	60°1	408	391	92	94	W 2	W 1	10	10	°080	
9	°933	°960	58°7	54°8	48°0	65°0	381	387	77	90	SW 1	E 1	10	8	—	Fine all day. Fine all day.
10	29°897	°930	58°3	53°7	45°8	61°3	395	384	80	93	S 3	SW 3	10	10	°110	
11	30°033	°895	58°5	60°2	51°8	63°1	373	418	76	80	SSW 2	S 4	10	10	°010	
12	29°814	°624	64°6	56°7	54°0	68°8	481	381	80	83	SSW 4	SW 3	10	8	°150	
13	29°994	29°930	62°5	57°7	48°8	64°6	369	395	66	82	SW 3	SW 5	7	10	°050	
14	30°055	30°083	60°9	60°0	56°0	64°4	358	482	67	93	WSW 4	SW 4	8	10	°040	
15	°116	°042	65°7	61°2	58°0	72°5	436	465	70	86	WSW 4	SW 2	1	1	°010	Fine all day. Fine all day.
16	°037	°171	58°8	53°7	51°0	64°4	439	338	89	82	NW 2	N 1	10	5	—	
17	30°107	30°170	54°8	53°7	46°2	63°4	351	343	82	83	W 1	E 1	10	10	°220	
18	29°913	29°845	56°7	60°7	51°8	66°0	433	504	95	95	SW 3	SW 2	10	10	°070	
19	°909	°929	59°0	53°7	52°5	67°1	391	379	78	92	SW 2	SW 1	10	2	—	
20	°868	29°829	58°7	55°7	50°0	67°0	347	393	70	88	SW 3	SW 2	9	10	°090	°060
21	29°833	30°059	56°6	50°1	47°3	59°7	391	294	85	81	W 2	NNW 1	8	2	°100	
22	30°064	29°882	61°7	52°7	44°9	63°3	303	349	55	88	SW 1	S 2	2	10	—	
23	29°646	°868	57°3	54°1	51°4	62°1	399	356	84	84	WSW 3	W 1	10	10	—	°330
24	°864	°818	55°9	56°7	48°4	63°8	380	409	85	89	S 1	SSW 1	10	10	°540	
25	°712	°569	55°3	50°9	49°8	62°2	389	348	89	93	SW 2	WSW 2	10	10	°550	
26	°627	°645	59°8	54°7	50°0	62°0	379	360	74	84	NW 2	W 1	8	10	°010	°070
27	29°696	29°979	56°4	49°7	47°0	62°0	382	292	84	83	NNE 1	N 1	9	3	—	
28	30°109	30°150	59°7	50°7	45°8	64°1	302	325	59	88	NNW 1	W 1	2	1	°010	
29	29°972	29°691	53°5	57°1	46°2	62°2	351	433	86	92	S 3	SW 3	10	10	°210	°070
30	°794	°763	56°7	56°7	53°6	61°2	378	373	82	81	W 2	S 2	10	10	°010	
31	°642	°575	55°0	54°5	51°2	63°4	375	334	87	78	SW 2	SW 2	10	9	—	
Means	29°899	29°907	58°5	55°4	50°2	64°4	391	382	79°9	86°3	2°4	2°0	8°5	8°2	3°050	

MARKREE CASTLE.

Height above Mean Sea Level, 131 feet. Long. 8° 27' W. Lat. 54° 11' N.

JULY 1881.

1	29° 8'43	30° 12'4	60° 1	51° 3	50° 9	*402	*344	78	85	WNW 2	NW 1	10	10	—	
2	29° 11'1	29° 8'75	58° 0	54° 9	49° 3	50° 7	*375	*379	78	89	SW 2	WSW 5	10	10	*058
3	29° 9'42	29° 8'78	60° 2	59° 8	54° 2	70° 4	*485	*459	94	90	Calm 0	SW 4	10	10	*014
4	30° 05'5	30° 1'26	62° 5	56° 1	55° 5	62° 5	*483	*424	86	93	SW 3	Calm 0	10	10	*025
5	29° 9'95	29° 8'24	64° 0	56° 1	55° 4	71° 4	*529	*382	89	84	SW 1	WSW 2	10	10	*023
6	29° 8'98	30° 0'23	53° 7	50° 3	49° 1	56° 5	*314	*309	77	85	WNW 5	WNW 2	10	10	*020
7	30° 00'6	29° 9'65	55° 2	52° 1	48° 2	60° 4	*404	*365	93	93	Calm 0	Calm 0	10	10	*147
8	29° 9'14	*941	58° 1	53° 3	49° 5	64° 7	*441	*367	90	90	Calm 0	Calm 0	10	8	*005
9	29° 8'74	*977	55° 9	54° 0	47° 3	61° 2	*392	*337	88	81	SSE 1	NNW 1	10	10	*015
10	30° 0'18	*977	57° 0	60° 0	47° 2	64° 1	*431	*459	92	89	S 2	SSW 4	10	10	*005
11	29° 8'00	*937	62° 0	55° 3	54° 9	64° 4	*542	*375	98	86	S 4	Calm 0	10	10	*018
12	30° 00'2	29° 9'41	58° 6	57° 0	46° 3	65° 4	*389	*431	79	92	SSW 1	SW 5	10	10	*042
13	*068	30° 1'17	63° 0	59° 4	56° 2	70° 2	*449	*437	78	87	SW 2	SSE 2	7	10	—
14	*147	*053	62° 8	63° 2	57° 3	69° 2	*468	*800	82	86	SSE 3	SSE 3	8	8	*008
15	*045	*149	59° 0	51° 1	60° 8	61° 9	*455	*340	92	90	NW 3	Calm 0	10	1	—
16	30° 1'83	30° 1'29	56° 7	54° 4	37° 5	64° 0	*338	*345	74	82	Calm 0	Calm 0	10	10	*054
17	29° 9'28	29° 8'72	59° 0	61° 0	53° 3	67° 6	*474	*506	95	95	SSE 2	SW 1	10	10	*024
18	*906	*922	59° 1	55° 1	54° 6	70° 4	*415	*329	83	76	SSW 1	Calm 0	7	10	—
19	*866	29° 8'32	61° 2	56° 1	49° 6	66° 4	*344	*398	64	88	SSW 2	SW 2	8	10	*050
20	29° 8'90	30° 0'64	55° 0	48° 8	48° 3	59° 2	*359	*206	83	86	WNW 3	Calm 0	10	5	*008
21	30° 9'59	29° 8'28	57° 0	53° 1	41° 3	62° 6	*306	*351	66	86	Calm 0	SSW 4	10	10	*013
22	29° 6'94	*901	58° 0	51° 7	51° 1	59° 4	*401	*342	83	89	WSW 3	Calm 0	10	6	*019
23	*816	*813	55° 1	57° 0	48° 3	67° 6	*405	*471	83	88	S 2	S 1	70	10	*006
24	*678	*656	55° 1	49° 6	49° 3	60° 4	*380	*319	87	90	S 1	WNW 3	10	10	*416
25	*663	*667	54° 7	51° 7	48° 9	60° 4	*355	*319	84	83	WNW 2	NW 2	10	6	*080
26	29° 6'74	29° 9'91	55° 8	49° 9	47° 7	62° 2	*396	*292	89	82	NW 2	Calm 0	8	1	*050
27	30° 1'30	30° 1'48	56° 6	47° 6	39° 6	60° 4	*318	*295	69	90	NNW 2	Calm 0	3	8	*072
28	29° 9'03	29° 7'34	52° 1	57° 2	42° 3	65° 4	*365	*434	93	93	SSW 2	Calm 0	10	10	*133
29	*829	*778	57° 8	56° 3	54° 6	63° 2	*383	*390	80	86	WNW 3	SW 3	10	10	*019
30	*657	*591	54° 6	52° 7	52° 1	64° 4	*383	*320	90	81	Calm 0	Calm 0	10	8	—
31	29° 4'16	29° 6'31	57° 4	52° 3	42° 3	60° 9	*350	*334	74	85	N 2	N 2	9	6	—
Means	29° 9'04	29° 9'16	57° 9	54° 5	49° 4	63° 8	*404	*373	83° 9	87° 1	1° 8	1° 5	9° 4	8° 6	1° 344

11 p.

$\frac{1}{2}$ sp.
in past h.

$\frac{1}{2}$ a

02

DUBLIN.

Height above Mean Sea Level, 51 feet. Long. 6° 15' W. Lat. 53° 20' N.
JULY 1881.

Day.	Barometer at 32° and M. S. L.		Air Temperature.				Tension of Vapour.		Relative Humidity.		Wind, Direction and Force.		Cloud Amount.		Rain.	Remarks.
	9 a.m.	9 p.m.	9 a.m.	9 p.m.	Min.	Max.	9 a.m.	9 p.m.	9 a.m.	9 p.m.	9 a.m.	9 p.m.	9 a.m.	9 p.m.	9 a.m.	
1	ins.	ins.	60.9	59.1	55.4	65.7	in.	in.	70	70	W by S 3	WNW 2	7	8	ins.	
2	29.890	30.100	58.1	59.1	50.1	64.3	344	336	71	68	SW 1	WSW 4	8	9	—	Partial ☉ a. [gale], p. Very warm.
3	29.977	30.056	65.2	68.9	57.0	73.4	485	544	79	77	W by S 5	Why S 6	7	8	—	Warm a. Cloudy. ☼, with squalls (mod.
4	30.085	30.170	71.0	67.3	65.0	75.6	557	558	73	85	Why S 6	swbyw 2	4	10	—	☼, with squalls, a. and p. Hot sunshine.
5	30.066	29.849	67.7	64.1	64.1	75.5	525	508	77	85	ESE 1	Calm 0	7	8	287	Sultry with ☉. K ² 2.5 p. T ₄ 1.5 p. [and 6 p.]
6	29.858	30.037	55.5	52.8	52.2	65.5	347	279	79	70	WNW 5	WNW 4	10	7	010	☼, with squalls, a. Cool. ☼ 8 p.
7	30.035	30.014	57.0	55.9	49.8	60.2	369	369	79	83	W 4	WSW 2	10	10	140	
8	29.939	29.959	58.4	56.8	53.1	62.2	394	411	80	89	SE 2	SE 1	5	4	—	
9	29.954	29.983	59.3	57.8	53.5	64.4	409	372	81	78	SW 2	W by N 3	10	6	010	
10	30.105	30.045	59.1	59.2	53.7	68.6	384	381	76	76	WSW 3	W 3	10	4	—	
11	29.974	29.996	68.9	60.8	57.9	70.7	474	434	67	82	SW 4	SW 2	1	10	010	Very fine and warm. ☼ a. and p.
12	30.009	30.052	62.2	61.6	55.1	67.4	368	379	66	70	WSW 3	WSW 2	3	7	—	Very fine a. Cloudy p. [☉.]
13	140	190	64.1	67.0	59.4	73.2	463	549	78	83	W by S 6	WSW 3	7	3	—	☼, with squalls, a. and p. Very warm.
14	215	139	67.5	65.4	59.5	75.4	456	461	68	74	E 1	W 3	0	0	—	(mist) a. Day brilliant and hot.
15	082	142	69.1	58.7	58.1	71.4	465	379	65	76	WSW 4	NE 3	3	9	—	Rapid fall of temp. p.
16	198	30.174	59.2	57.9	56.1	64.7	370	326	74	68	E by S 2	ESE 2	10	7	—	Very fine all day.
17	30.048	29.930	63.4	67.0	56.3	76.6	438	515	75	78	E 1	WSW 3	10	1	—	Warm, bright with ☼ p.
18	29.953	29.907	66.2	64.1	63.6	70.4	500	445	78	75	WSW 3	SW 3	9	8	133	
19	027	29.892	60.3	58.2	55.4	66.7	389	345	75	71	WSW 3	WSW 2	5	1	—	Perfect ☉ Noon.
20	29.880	30.041	60.9	55.9	54.7	64.6	359	296	67	65	W 4	WNW 2	4	1	032	
21	30.095	29.956	56.0	57.0	46.2	61.3	308	334	68	72	WSW 2	S 3	7	8	—	Brilliant sunset.
22	29.743	29.895	59.9	57.3	55.9	67.3	424	348	83	74	WSW 3	WNW 3	10	4	—	Brilliant and warm p.
23	901	859	58.0	60.9	54.3	66.6	390	435	81	82	SE 2	WSW 1	10	8	089	Very fine a. Bar. 29.620, temp. 51.8, [☉] 1.15 p. K ² 1.5 p. to S. 4.30 p.
24	785	678	58.2	52.9	51.8	64.8	387	310	80	77	WSW 3	WNW 6	7	2	188	Distant T ₁₁ a. Distant T ₂ 6 p.
25	675	643	56.7	55.6	50.0	63.7	513	362	67	81	WNW 4	W 3	2	8	021	Very cold last n.
26	29.685	29.932	56.3	53.9	48.1	60.6	346	304	75	88	NW 4	N by W 3	9	7	280	☼, with squalls, a. and p. Bar. 29.779 [6 p.]
27	30.124	30.162	55.1	55.7	44.8	63.7	306	336	70	75	N by W 2	WNW 1	4	2	—	☉ p.
28	30.054	29.805	60.1	60.9	48.2	66.6	318	443	62	84	WSW 3	WSW 5	9	7	030	☉ 3 p. ☉ 5 p.
29	29.866	29.886	61.1	58.7	57.0	65.9	421	390	78	78	W 4	SW 3	10	6	010	☉ 2 p. ☉ 5 p.
30	745	634	59.7	57.3	55.8	65.4	377	369	73	79	SW 3	SW 3	10	8	601	☉ 2 p. ☉ 5 p.
31	29.373	29.631	54.9	55.2	53.9	63.5	404	323	94	74	NE 5	WNW 2	10	0	023	☉ 2 p. ☉ 5 p. Very fine after 1 p.
Means	29.956	29.963	61.0	59.5	54.7	67.3	409	396	74.7	77.1	3.1	2.7	7.0	5.8	1.863	

PARSONSTOWN.

Height above Mean Sea Level, 182 feet. Long. 7° 55' W. Lat. 53° 6' N.
JULY 1881.

1	29.903	30.142	57.9	51.7	51.7	63.0	393	317	81	83	W 1	NNW 1	10	5	—	
2	30.173	30.001	56.5	57.7	44.4	62.2	341	358	74	75	WSW 0.5	SW 2	8	10	020	
3	031	004	61.7	62.9	57.3	69.0	486	514	89	90	W 2	SW 7	10	10	—	
4	135	30.174	63.7	63.0	62.8	67.2	529	551	90	96	SW 3	SW 1	10	10	008	
5	30.060	29.871	64.3	61.7	61.5	75.0	524	477	87	87	SW 1	W 2	10	10	—	
6	29.943	30.091	55.3	51.0	51.0	62.0	316	292	72	78	NW 4	WNW 2	6	8	—	
7	30.090	30.028	55.5	54.5	49.0	59.5	370	342	84	80	W 2	WSW 2	8	10	200	
8	29.914	29.956	59.1	56.3	50.4	62.2	376	412	75	90	SE 1	SE 0.5	8	10	186	
9	29.920	30.043	57.7	54.6	52.0	60.6	425	352	89	82	SSW 1	WNW 1	10	10	008	
10	30.093	30.012	58.0	59.0	52.8	67.8	388	407	80	82	SW 2	SSW 5	10	8	010	
11	29.931	29.991	63.7	55.9	55.7	65.9	491	420	83	94	S 5	S 0.5	10	10	318	
12	30.077	30.088	60.0	59.0	50.0	65.1	392	380	76	76	S 1	SW 3	4	9	010	
13	162	206	60.9	62.5	57.9	70.4	462	513	87	91	SW 2	SSW 1	10	10	016	
14	200	132	66.3	60.4	59.5	74.0	461	445	71	85	SSW 1	SSW 1	4	0	—	
15	087	170	63.5	57.7	50.0	68.8	489	384	83	80	SSW 1	NW 0.5	10	10	—	
16	205	30.149	59.5	58.5	63.3	67.6	347	381	69	77	NW 0.5	Calm 0	4	6	—	(mist) op.
17	30.024	29.940	64.0	67.5	57.9	75.9	477	545	80	81	SW 1	SW 2	8	10	008	
18	29.954	29.975	61.5	56.9	56.8	67.9	442	392	81	85	W 1	WSW 1	6	9	—	
19	021	29.907	61.0	55.8	55.6	65.2	397	367	75	82	SW 1	WSW 3	4	7	006	
20	29.919	30.089	58.5	50.4	50.4	63.5	368	287	75	79	WNW 2	NW 0.5	9	0	—	
21	30.096	29.927	57.3	53.6	40.9	61.5	281	303	60	88	WSW 1	S 2	5	10	020	
22	29.770	29.935	58.3	55.9	53.2	65.2	414	354	84	79	WSW 4	W 2	10	7	025	
23	872	881	56.7	56.7	48.6	68.2	430	392	94	85	S 1	WSW 1	10	3	058	
24	766	749	56.9	51.4	49.0	60.7	375	307	81	81	SSW 2	SSW 5	10	4	280	
25	722	676	55.3	54.5	46.0	62.6	321	374	73	88	WSW 2	NW 0.5	8	10	—	
26	29.747	29.987	58.9	54.5	45.0	62.5	349	368	70	87	WNW 2	NNW 1	4	10	142	
27	30.154	30.170	57.4	57.2	41.0	65.6	317	283	67	60	NNW 1	WNW 0.5	4	8	125	
28	29.965	29.819	54.5	58.0	52.4	68.8	393	448	93	92	SE 1	SW 4	10	10	114	
29	890	893	58.7	56.0	55.1	62.9	390	365	78	81	W 3	SSW 0.5	10	10	—	
30	717	636	57.8	54.3	53.8	62.6	394	382	82	90	SW 2	Calm 0	10	10	363	
31	29.405	29.677	54.4	51.7	51.7	65.0	376	324	89	85	NNW 1	NW 1	10	0	—	
Means	29.963	29.981	59.2	56.8	52.3	65.8	404	390	79.7	83.5	1.7	1.7	8.1	7.9	1.917	

DUNROBIN CASTLE.

Height above Mean Sea Level, 12 feet. Long. 3° 59' W. Lat. 57° 57' N.
AUGUST 1881.

Day.	Barometer at 32° and M. S. L.		Air Temperature.				Tension of Vapour.		Relative Humidity.		Wind, Direction and Force.		Cloud Amount.		Rain.	Remarks.
	9 a.m.	9 p.m.	9 a.m.	9 p.m.	Min.	Max.	9 a.m.	9 p.m.	9 a.m.	9 p.m.	9 a.m.	9 p.m.	9 a.m.	9 p.m.	9 a.m.	
1	ins.	ins.	55.0	51.3	47.5	59.6	in.	in.	77	77	S	SW	—	—	ins.	
2	29.580	29.932	55.0	51.3	47.5	59.6	332	289	77	77	S	SW	—	—	150	Mild.
3	986	789	57.4	57.4	42.2	61.4	472	360	100	76	W	SW	—	—	—	Clear and sunny.
4	674	903	61.9	56.7	44.5	62.6	361	331	66	72	W	W	—	—	—	Dull and cloudy, with ☉.
5	948	924	53.7	63.4	45.7	68.8	373	517	90	89	W	NW	—	—	—	Mild, cloudy, and windy.
6	648	543	61.4	57.0	45.7	64.4	420	351	78	75	E	S	—	—	—	Cloudy and windy.
7	627	842	59.4	56.7	43.7	64.4	389	324	77	71	W	SW	—	—	—	Dull. ☼ (mist).
8	727	476	58.4	59.4	53.6	59.4	402	417	82	83	SW	S	—	—	—	
9	583	635	56.3	52.3	52.3	60.6	349	307	77	78	NE	W	—	—	—	
10	658	707	55.0	50.5	49.6	61.4	318	329	74	90	W	W	—	—	—	
11	572	656	56.5	50.5	47.6	59.9	323	317	71	87	SW	W	—	—	—	Cold wind.
12	685	691	55.5	50.5	46.7	59.6	333	360	76	71	W	NW	—	—	—	Cloudy and cold.
13	587	555	50.5	51.3	46.7	54.0	293	307	80	81	NW	NW	—	—	—	Dull, cold

LAUDALE.

Height above Mean Sea Level, 14 feet. Long. 5° 41' W. Lat. 56° 41' N.

AUGUST 1881.

Day.	Barometer at 32° and M. S. L.		Air Temperature.				Tension of Vapour.		Relative Humidity.		Wind, Direction and Force.		Cloud Amount.		Rain.	Remarks.
	9 a.m.	9 p.m.	9 a.m.	9 p.m.	Min.	Max.	9 a.m.	9 p.m.	9 a.m.	9 p.m.	9 a.m.	9 p.m.	9 a.m.	9 p.m.	9 a.m.	
1	ins.	ins.	52.8	51.2	48.3	60.4	ins.	ins.	75	75	WNW 5	WNW 2	8	10	ins.	(mist) a. and p.
2	29.689	29.931	52.8	51.2	48.3	60.4	345	283	86	75	SE 2	S 8	10	10	860	(mist) a. and p. Fine till 1.30 p.
3	29.803	30.025	56.3	56.2	52.0	60.0	293	449	65	99	SW 7	SW 4	10	10	250	(mist) a. and p. Fine till 1.30 p.
4	30.030	29.933	62.9	64.4	52.2	69.9	535	597	94	99	SW 5	S 3	10	10	340	(mist) a. and p. Fine till 1.30 p.
5	29.675	29.609	58.9	54.9	58.2	64.8	495	379	99	89	S 5	SW 6	10	10	860	(mist) a. and p. Fine till 1.30 p.
6	29.802	29.778	55.0	56.4	54.0	59.8	381	324	88	71	WSW 4	WSW 2	10	10	110	(mist) a. and p. Fine till 1.30 p.
7	29.741	29.789	59.0	58.0	54.6	61.0	385	457	77	94	WSW 5	WSW 4	10	10	1230	(mist) a. and p. Fine till 1.30 p.
8	29.612	29.725	57.8	51.0	53.0	61.1	392	333	82	89	Calm	W 1	9	9	1010	(mist) a. and p. Fine till 1.30 p.
9	29.649	29.700	57.6	58.0	47.7	61.2	356	404	75	83	W 3	W 1	9	9	1010	(mist) a. and p. Fine till 1.30 p.
10	29.533	29.706	54.3	52.0	48.0	58.0	336	361	80	93	Calm	W 6	10	10	950	(mist) a. and p. Fine till 1.30 p.
11	29.761	29.806	54.9	52.2	49.5	59.4	350	332	82	85	W 5	W 5	10	9	1010	(mist) a. and p. Fine till 1.30 p.
12	29.740	29.661	53.8	50.0	49.0	57.2	329	334	71	93	W 5	W 4	8	10	180	(mist) a. and p. Fine till 1.30 p.
13	29.638	29.759	53.3	54.0	48.6	56.0	379	391	93	94	W 5	W 3	10	10	100	(mist) a. and p. Fine till 1.30 p.
14	29.796	29.808	53.0	58.6	50.1	59.2	352	413	87	84	W 3	W 2	10	9	1010	(mist) a. and p. Fine till 1.30 p.
15	29.755	29.658	54.0	56.0	50.0	62.1	344	340	82	75	Calm	Calm	8	10	1010	(mist) a. and p. Fine till 1.30 p.
16	29.546	29.433	55.0	55.8	52.0	57.5	372	385	86	86	S 2	S 1	10	10	150	(mist) a. and p. Fine till 1.30 p.
17	29.372	29.452	54.5	56.0	52.0	58.0	388	397	91	88	Calm	Calm	10	10	1010	(mist) a. and p. Fine till 1.30 p.
18	29.542	29.661	53.3	50.0	49.5	59.6	341	265	83	74	SSE 1	Calm	10	6	—	(mist) a. and p. Fine till 1.30 p.
19	29.509	29.461	52.3	51.0	41.2	56.4	305	276	78	74	SSE 1	WNW 2	7	7	1030	(mist) a. and p. Fine till 1.30 p.
20	29.668	29.804	52.3	51.6	44.9	58.2	344	278	88	73	WNW 3	W 2	8	9	1130	(mist) a. and p. Fine till 1.30 p.
21	29.758	29.800	54.5	46.5	42.6	58.6	304	293	72	94	Calm	Calm	8	2	—	(mist) a. and p. Fine till 1.30 p.
22	29.850	29.861	56.2	50.0	38.8	59.1	319	291	70	81	NW 2	N 1	2	2	—	(mist) a. and p. Fine till 1.30 p.
23	29.796	29.677	53.9	51.3	39.6	61.7	311	344	75	91	Calm	Calm	0	10	1010	(mist) a. and p. Fine till 1.30 p.
24	29.612	29.658	55.0	56.0	49.6	59.2	344	365	80	81	ENE 1	ENE 1	9	10	120	(mist) a. and p. Fine till 1.30 p.
25	29.592	29.608	55.5	58.0	50.4	59.4	319	421	73	87	E 3	ESE 3	8	10	130	(mist) a. and p. Fine till 1.30 p.
26	29.661	29.518	52.0	49.2	49.0	58.6	335	292	86	84	ESE 1	NW 4	7	7	130	(mist) a. and p. Fine till 1.30 p.
27	29.657	29.765	49.0	49.3	44.9	52.4	315	281	91	80	W 2	W 3	8	10	150	(mist) a. and p. Fine till 1.30 p.
28	29.859	29.928	49.8	45.0	45.0	54.6	305	280	85	94	Calm	Calm	10	6	1040	(mist) a. and p. Fine till 1.30 p.
29	29.908	29.925	51.8	47.8	37.7	60.1	296	283	77	86	ENE 2	E 1	0	2	—	(mist) a. and p. Fine till 1.30 p.
30	30.086	30.218	52.2	46.2	34.0	55.1	270	263	70	85	E 2	E 2	3	2	—	(mist) a. and p. Fine till 1.30 p.
31	30.330	30.358	52.0	48.2	43.9	58.4	266	265	69	79	E 2	E 1	2	2	—	(mist) a. and p. Fine till 1.30 p.
Means	29.721	29.743	54.4	52.8	47.6	59.4	346	347	81.3	85.7	2.4	2.4	7.9	8.1	6.130	

DUNDEE.

Height above Mean Sea Level, 160 feet. Long. 2° 56' W. Lat. 56° 28' N.

AUGUST 1881.

1	29.610	29.847	57.5	51.4	46.3	62.7	287	304	61	80	W 2	N 1	5	5	—	Fine.
2	30.030	29.945	58.5	56.5	43.3	67.7	333	320	66	70	SW 1	SW 6	5	10	300	Fine.
3	29.781	29.023	61.5	55.4	53.2	65.7	363	355	67	81	W 10	NW 4	5	5	—	(gale) in past n. (gale) to 4 p.
4	30.086	30.012	56.5	61.5	52.2	70.7	395	476	86	87	SW 1	SW 1	10	10	—	Dull.
5	29.792	29.659	66.4	56.5	56.2	70.7	472	344	73	75	SW 2	SW 6	10	7	—	Dull.
6	29.738	29.943	60.5	55.4	54.2	67.7	374	355	71	81	W 8	W 2	5	10	—	Dull.
7	29.806	29.597	61.5	57.5	52.2	67.7	476	440	87	93	SW 4	SW 6	10	10	1050	(gale) from 6.30 p.
8	29.855	29.540	63.5	52.4	52.4	67.7	420	366	72	93	SW 3	SE 6	5	10	—	Dull.
9	29.591	29.687	59.5	52.4	49.2	62.7	313	340	62	86	N 2	NW 1	5	10	—	Dull.
10	29.597	29.624	56.5	51.4	49.2	63.7	320	304	70	80	NW 1	NW 1	10	10	1150	(gale) from 6.30 p.
11	29.707	29.722	56.5	51.4	49.2	62.7	320	304	70	80	NW 2	NW 1	5	7	—	Dull.
12	29.641	29.557	54.4	51.4	45.3	58.7	253	304	60	80	NW 6	NW 1	5	10	—	Dull.
13	29.542	29.659	54.4	52.4	48.2	59.7	316	366	74	93	NW 1	NE 1	10	10	200	Fine.
14	29.670	29.726	56.5	55.4	51.2	66.7	320	355	70	81	W 2	W 1	10	10	—	Dull p.
15	29.730	29.678	61.5	54.4	48.2	63.7	416	366	77	87	W 1	W 1	5	10	—	Dull.
16	29.592	29.468	52.4	52.4	45.3	60.7	366	394	93	100	SE 1	SE 1	10	10	500	(gale) from 6.30 p.
17	29.379	29.428	51.4	48.4	48.2	53.7	380	315	100	93	SE 2	NE 1	10	10	500	Dull.
18	29.530	29.605	55.4	49.4	48.2	65.7	382	327	87	93	W 1	NW 1	10	7	150	(gale) from 8.30 a.
19	29.552	29.430	49.4	49.4	43.3	51.7	327	327	93	93	SE 1	NW 1	10	10	250	(gale) from 8.30 a.
20	29.639	29.786	55.4	50.4	44.3	63.7	286	315	65	86	NW 2	NW 1	5	7	100	(gale) from 8.30 a.
21	29.703	29.804	55.4	50.4	40.3	62.7	331	340	75	93	SE 1	SE 1	5	7	100	(gale) from 8.30 a.
22	29.818	29.843	52.4	51.4	43.3	65.7	366	353	93	93	W 1	NE 1	7	10	1050	(gale) from 8.30 a.
23	29.839	29.684	51.4	52.4	44.3	60.7	353	366	93	93	NE 1	SE 1	10	10	450	(gale) from 8.30 a.
24	29.585	29.708	51.4	49.4	49.2	54.7	353	303	93	86	NE 4	NE 1	10	10	100	(gale) from 8.30 a.
25	29.672	29.426	57.5	50.4	46.3	58.7	357	340	75	93	SE 2	NE 10	5	10	950	(gale) from 8.30 a.
26	29.905	29.411	52.4	49.4	49.2	54.7	366	241	93	68	NE 10	NW 6	10	10	—	(gale) from 8.30 a.
27	29.613	29.744	51.4	47.4	49.3	58.7	242	282	64	87	NW 2	NW 1	5	10	—	(gale) from 8.30 a.
28	29.854	29.926	51.4	44.4	43.3	59.7	304	293	80	100	NW 1	NW 1	10	7	150	(gale) from 8.30 a.
29	29.951	29.944	53.4	49.4	38.3	59.7	352	303	86	86	SE 1	SE 1	5	10	—	(gale) from 8.30 a.
30	30.047	30.199	51.4	46.4	43.3	55.7	304	212	80	68	NE 2	NE 2	5	7	—	(gale) from 8.30 a.
31	30.289	30.377	50.4	44.4	44.3	58.7	251	250	69	86	NE 2	NE 1	5	0	—	(gale) from 8.30 a.
Means	29.707	29.736	55.7	51.6	47.2	62.1	345	331	77.6	86.0	2.5	2.3	8.7	8.7	3.950	

ROTHESAY.

Height above Mean Sea Level, 115 feet. Long. 5° 4' W. Lat. 55° 50' N.

AUGUST 1881.

Day.	Barometer at 32° and M. S. L.		Air Temperature.				Tension of Vapour.		Relative Humidity.		Wind, Direction and Force.		Cloud Amount.		Rain.	Remarks.
	9 a.m.	9 p.m.	9 a.m.	9 p.m.	Min.	Max.	9 a.m.	9 p.m.	9 a.m.	9 p.m.	9 a.m.	9 p.m.	9 a.m.	9 p.m.	9 a.m.	
1	ins.	ins.	55.0	48.2	46.6	60.1	in.	in.	%	%	NW	NW	—	—	ins.	Fine.
2	29.722	29.929	55.0	48.2	46.6	60.1	314	312	73	93	SE	SE	—	—	246	Fine.
3	30.038	29.885	55.6	55.0	39.6	65.1	374	424	84	98	WSW	W	—	—	110	Dull and blowy.
4	29.905	30.101	55.3	56.0	52.6	63.1	386	383	88	85	SE	S	—	—	013	Cloudy.
5	30.103	30.036	59.4	59.9	52.1	72.0	494	487	98	95	SSE	SW	—	—	385	Dull and blowy.
6	29.779	29.710	56.2	57.4	54.1	63.1	452	352	100	74	W	SSW	—	—	080	
7	855	990	56.2	53.0	52.1	64.1	413	380	91	94	SSE	S	—	—	395	Dull.
8	850	604	59.9	57.1	52.1	61.6	464	464	91	99	SW	NNW	—	—	005	Fine.
9	656	510	57.1	55.5	52.4	62.6	421	389	90	88	NNE	NW	—	—	023	Fine.
10	632	755	59.9	50.5	49.1	64.1	413	334	81	91	SW	NW	—	—	446	☀ ² showers.
11	617	742	56.2	53.0	46.1	57.0	372	340	82	84	W	W	—	—	006	
12	800	829	55.0	52.0	49.1	60.1	354	340	82	87	NW	NW	—	—	013	Blowy.
13	750	658	55.5	51.0	46.1	60.1	314	328	72	87	NW	NW	—	—	—	Blowy.
14	629	742	53.5	53.0	48.1	57.3	347	352	88	87	NW	NW	—	—	—	Cloudy.
15	792	843	54.5	52.0	49.1	60.1	347	353	82	91	W	W	—	—	013	Warm.
16	785	700	54.0	54.2	47.1	63.6	352	406	84	97	W	W	—	—	146	☀ a. Fair p.
17	588	464	53.5	53.5	50.1	58.0	387	387	95	95	Calm	Calm	—	—	052	Cloudy and dull.
18	391	470	54.0	52.0	45.6	59.0	409	366	98	94	NW	NW	—	—	036	Fine.
19	579	679	55.0	46.1	44.1	62.1	409	291	94	93	W	W	—	—	300	Dull, with ☀.
20	599	485	50.0	48.2	44.1	52.5	339	337	94	100	S	NW	—	—	025	Fine and warm.
21	700	830	56.0	49.0	42.1	61.1	370	322	82	93	NW	NW	—	—	410	Dull, with ☀.
22	775	803	60.4	50.0	43.1	65.6	370	314	70	87	SE	Calm	—	—	225	☀ a. Fair p.
23	836	846	57.7	48.0	40.3	65.7	355	295	74	89	NW	NW	—	—	1236	Dull.
24	804	680	56.0	53.0	43.1	61.1	375	380	83	94	ENE	E	—	—	070	
25	622	740	53.6	52.5	49.6	57.0	400	387	97	98	Calm	Calm	—	—	045	
26	620	719	54.0	50.0	47.6	55.5	366	353	87	98	SE	E	—	—	340	☀ a. Fair p.
27	027	498	52.0	53.5	47.1	53.9	366	266	94	66	NNE	NW	—	—	010	Cloudy and cold.
28	691	811	52.0	47.0	40.1	57.0	303	316	78	98	NW	Calm	—	—	—	Blowy.
29	885	961	50.0	45.6	43.1	55.0	339	297	94	97	W	Calm	—	—	—	Fine.
30	909	902	52.5	50.5	38.6	58.0	334	334	84	91	ENE	E	—	—	—	
31	059	212	54.0	47.0	45.1	60.1	299	257	72	80	NE	Calm	—	—	—	
31	315	359	53.0	48.0	36.2	62.1	281	290	70	87	N	Calm	—	—	—	
Means	29.752	29.773	55.0	51.7	46.3	60.6	372	350	85.5	90.6	—	—	—	—	4.540	

SCALEBY.

Height above Mean Sea Level, 111 feet. Long. 2° 52' W. Lat. 54° 58' N.

AUGUST 1881.

Day.	Barometer at 32° and M. S. L.		Air Temperature.				Tension of Vapour.		Relative Humidity.		Wind, Direction and Force.		Cloud Amount.		Rain.	Remarks.
	9 a.m.	9 p.m.	9 a.m.	9 p.m.	Min.	Max.	9 a.m.	9 p.m.	9 a.m.	9 p.m.	9 a.m.	9 p.m.	9 a.m.	9 p.m.	9 a.m.	
1	ins.	ins.	54.8	51.8	47.2	64.5	304	330	71	85	W 3	W 2	5	2	—	
2	29.716	29.891	54.8	50.8	39.0	62.0	334	343	72	70	SW 2	S 2	4	10	210	
3	29.935	29.81	59.8	58.5	55.2	63.0	418	410	81	86	SW 6	W 5	8	2	—	
4	30.130	30.133	64.8	63.8	54.0	71.2	520	535	85	90	W 6	W 5	6	8	—	
5	29.860	29.798	66.6	57.8	53.6	72.3	449	415	69	89	W 6	SW 5	0	5	080	
6	29.866	30.037	59.8	58.2	53.3	65.2	404	437	78	90	SW 6	SW 5	10	8	050	
7	29.921	29.752	58.7	58.8	54.0	64.0	477	482	97	97	SW 6	SW 5	10	10	070	
8	29.628	29.571	59.8	58.3	58.2	64.0	472	422	92	90	SW 5	Calm	10	10	—	
9	29.593	29.711	59.8	52.8	52.0	64.3	364	318	71	79	NW 3	W 3	3	1	—	
10	29.615	29.753	55.3	52.0	44.5	61.0	389	353	89	91	Calm	SW 4	10	10	100	
11	29.822	29.798	54.6	50.3	49.0	65.0	360	343	84	95	SW 4	W 2	10	10	—	
12	29.724	29.612	49.8	53.3	41.0	64.8	343	336	95	82	SW 3	NW 4	8	10	—	
13	29.567	29.642	53.3	53.8	50.0	59.0	375	412	92	99	W 1	Calm	10	10	190	2 (170 inch) 6p.—7p.
14	29.695	29.787	58.3	52.8	48.0	66.0	385	318	80	79	W 3	W 3	8	2	—	
15	29.765	29.693	54.9	54.8	50.8	63.0	350	391	83	91	SW 4	W 2	10	10	020	
16	29.518	29.471	57.6	55.6	52.8	63.8	389	415	82	94	Calm	SW 2	10	10	550	
17	29.357	29.364	57.3	52.8	52.0	66.2	299	343	84	85	SW 2	W 2	8	10	170	
18	29.527	29.668	54.8	52.9	50.0	63.0	374	355	87	88	Calm	W 2	10	10	050	
19	29.471	29.395	54.9	50.6	50.0	57.2	369	351	86	95	Calm	SW 3	10	10	540	
20	29.708	29.840	55.8	51.8	45.0	61.5	321	311	72	80	NW 4	Calm	8	3	030	
21	29.735	29.769	58.6	52.3	46.5	66.8	328	349	67	89	E 1	Calm	5	10	—	
22	29.788	29.788	54.8	50.8	48.6	66.8	360	343	84	92	E 1	E 1	10	1	—	
23	29.769	29.537	53.8	54.8	46.2	58.0	397	374	95	87	E 5	N 3	10	10	600	
24	29.487	29.728	54.8	49.8	49.2	56.0	421	339	98	92	N 3	SW 1	10	10	330	
25	29.617	29.138	52.8	51.8	49.8	53.0	313	382	78	99	NW 2	NW 3	10	10	1240	2, 1.130 in. 9a.—9p.
26	29.894	29.438	52.8	54.0	49.2	56.0	382	409	95	98	SW 9	Calm	10	10	610	
27	29.675	29.811	51.3	49.8	44.0	59.0	311	305	82	85	SW 4	SW 2	9	9	200	
28	29.901	29.954	53.2	50.8	40.2	59.5	325	343	80	92	W 1	Calm	3	10	140	
29	29.887	29.821	53.3	51.8	46.0	55.8	396	361	97	93	E 1	NE 5	10	10	—	
30	29.915	29.144	53.3	48.3	47.1	57.0	268	259	67	76	NE 6	Calm	0	6	10	
31	29.228	29.300	51.6	45.8	45.0	56.5	283	277	74	91	NE 2	Calm	0	9	0	
Means	29.725	29.756	56.1	53.5	48.8	62.1	371	366	82.2	88.7	3.2	2.2	8.1	7.5	5.180	

SCARBOROUGH.

Height above Mean Sea Level, 129 feet. Long. 0° 23' W. Lat. 54° 17' N.

AUGUST 1881.

1	29°722	29°869	60°1	55°6	47°7	66°8	*315	*313	61	71	WSW 3	W 2	6	3	—	
2	30°057	30°087	60°6	56°6	48°5	67°8	*322	*364	61	79	SW 1	SW 1	5	10	*030	
3	29°993	29°105	59°1	61°9	54°5	69°3	*428	*436	86	80	SW 3	W 3	10	1	—	
4	30°199	30°140	66°6	66°6	59°9	78°3	*514	*531	79	82	WSW 3	WSW 1	5	1	—	
5	29°959	29°825	70°1	64°8	59°4	81°0	*425	*430	58	71	SSW 3	WSW 3	0	10	*020	
6	29°917	30°082	61°4	58°6	54°4	69°0	*385	*382	72	78	WSW 4	WSW 2	5	1	—	
7	30°021	29°840	59°6	60°8	52°0	65°3	*396	*407	77	77	WSW 3	S 4	10	5	*030	
8	29°705	29°463	66°6	58°8	57°5	68°0	*482	*479	74	97	SW 4	SE 1	7	10	1°600	☐ ● p.
9	29°448	29°712	53°5	53°6	53°3	60°6	*398	*324	93	78	N 7	NNW 2	10	10	*160	☐ ● before ga.
10	29°686	29°664	56°1	53°1	48°3	60°8	*345	*276	77	69	WSW 2	WNW 5	9	1	*030	
11	29°825	29°746	58°6	53°6	51°8	60°1	*313	*312	63	75	WSW 2	W 3	7	0	—	
12	29°745	29°583	56°6	53°7	47°7	62°6	*316	*316	69	76	W 2	W 2	5	2	—	
13	29°562	29°629	58°1	53°7	48°7	59°1	*348	*384	73	93	NW 1	W 2	6	10	*060	
14	29°687	29°754	60°1	56°1	50°5	61°3	*375	*397	73	88	NW 3	W 1	7	10	*020	
15	29°763	29°716	57°0	52°6	52°6	58°1	*366	*361	79	91	NW 2	SSW 1	10	1	—	
16	29°613	29°482	55°6	54°6	51°5	59°5	*404	*418	91	98	S 1	SSE 1	10	10	*450	
17	29°375	29°341	55°6	54°6	54°0	57°3	*413	*388	93	91	W 1	W 1	10	10	*110	
18	29°512	29°712	55°7	53°6	53°0	58°9	*425	*379	96	93	N 2	SW 2	10	2	*010	
19	29°578	29°247	55°7	54°8	51°1	61°3	*403	*360	91	84	SSE 1	SW 5	10	7	*170	
20	29°721	29°857	59°4	54°6	48°6	64°3	*287	*313	57	74	WNW 5	W 2	1	1	—	
21	29°779	29°866	60°6	54°3	48°6	62°8	*342	*365	65	87	SSE 1	SSE 1	2	7	—	
22	29°826	29°822	55°6	54°5	50°3	61°8	*360	*389	81	92	SSW 1	SE 1	7	3	—	
23	29°804	29°616	54°6	54°0	52°0	55°6	*403	*397	95	95	N 1	SSE 2	10	10	1°130	☐ ga.
24	29°448	29°652	56°4	52°4	52°4	61°6	*419	*325	92	83	W 1	NNW 3	10	10	*010	
25	29°729	29°227	54°1	60°8	46°0	60°8	*333	*489	79	92	SSE 1	S 5	10	8	*530	
26	29°079	29°389	56°6	51°5	51°5	61°3	*313	*336	68	89	WSW 8	WSW 1	9	10	*210	
27	29°655	29°818	56°6	56°6	48°5	61°1	*286	*276	63	75	W 1	W 1	7	0	—	
28	29°922	29°002	56°6	52°6	45°0	60°3	*316	*297	69	75	W 2	W 2	5	7	*110	
29	29°958	29°804	52°6	55°6	50°5	55°6	*385	*430	97	97	SE 3	ESE 1	10	10	2°470	☐ ☐ ● 2 p.
30	29°824	29°053	51°6	50°6	50°0	56°3	*369	*315	97	86	ENE 9	NNE 4	10	6	*210	
31	30°149	30°220	51°1	50°6	48°5	55°3	*306	*334	81	91	N 6	N 4	8	3	*170	
Means	29°750	29°750	57°8	55°5	51°2	62°6	*370	*372	77.7	84.1	2.8	2.2	7.5	5.8	7°530	

Observer remarks: Mean sea temperature 55°.

AUGUST 1881.

DOUGLAS, ISLE OF MAN.

Height above Mean Sea Level, 137 feet. Long. 4° 29' W. Lat. 54° 10' N.

AUGUST 1881.

Day.	Barometer at 32° and M. S. L.		Air Temperature.				Tension of Vapour.		Relative Humidity.		Wind, Direction and Force.		Cloud Amount.		Rain.	Remarks.
	9 a.m.	9 p.m.	9 a.m.	9 p.m.	Min.	Max.	9 a.m.	9 p.m.	9 a.m.	9 p.m.	9 a.m.	9 p.m.	9 a.m.	9 p.m.	9 a.m.	
1	ins.	ins.	56.8	52.5	45.3	61.6	338	304	73	77	NW 3	Calm	0	5	9	ins.
2	29.769	29.917	56.8	56.0	43.3	61.2	361	419	77	93	E 2	SSW 4	6	10	125	8p. at night.
3	29.017	29.133	59.5	59.0	55.2	65.7	362	445	71	90	W 5	Calm	0	7	10	Squally a. (mist) 9a.
4	30.206	30.099	57.5	58.2	56.5	62.7	464	479	97	99	SSW 3	SSW 4	10	10	—	a. and p.
5	29.891	29.811	59.0	54.3	54.3	60.0	442	413	89	98	SSW 5	WSW 2	10	1	048	Squally before 9a. (force 6) 4p.
6	29.951	30.059	59.2	55.0	53.9	63.3	400	400	80	92	W 5	Calm	0	7	7	001
7	29.956	29.749	57.1	57.2	54.8	60.9	458	456	98	97	SSW 4	SSW 6	10	10	120	002
8	29.682	29.459	59.8	55.1	55.0	61.7	451	429	88	98	WSW 2	Calm	0	9	10	003
9	29.672	29.788	58.0	53.1	53.1	63.4	413	357	85	88	NW 4	Calm	0	8	9	—
10	29.671	29.873	53.8	53.2	48.8	63.2	389	302	93	74	SW 2	W 6-7	10	4	027	(force 6) 11a.
11	29.875	29.857	52.8	47.8	47.8	58.0	348	308	87	93	W 2	W 1	10	3	—	Squally p.
12	29.769	29.687	56.1	51.8	43.8	61.1	344	316	75	82	WNW 2	NW 6-7	7	6	—	Squally 9p.

LLANDUDNO.

Height above Mean Sea Level, 88 feet. Long. 3° 50' W. Lat. 53° 21' N.

AUGUST 1881.

Day.	Barometer at 32° and M.S.L.		Air Temperature.				Tension of Vapour.		Relative Humidity.		Wind, Direction and Force.		Cloud Amount.		Rain.	Remarks.
	9 a.m.	9 p.m.	9 a.m.	9 p.m.	Min.	Max.	9 a.m.	9 p.m.	9 a.m.	9 p.m.	9 a.m.	9 p.m.	9 a.m.	9 p.m.		
1	ins.	ins.	58.7	51.0	50.0	60.8	ins.	ins.	78	80	W 1	NW 1	7	0	ins.	Very fine.
2	29.787	29.795	58.7	51.0	50.0	60.8	381	382	78	80	W 1	NW 1	7	0	ins.	Very fine.
3	29.787	29.795	58.7	51.0	50.0	60.8	381	382	78	80	W 1	NW 1	7	0	ins.	Squally before 9a. Fine till 6p. then
4	29.787	29.795	58.7	51.0	50.0	60.8	381	382	78	80	W 1	NW 1	7	0	ins.	Very fine. [0.
5	29.787	29.795	58.7	51.0	50.0	60.8	381	382	78	80	W 1	NW 1	7	0	ins.	Very fine, but windy.
6	29.787	29.795	58.7	51.0	50.0	60.8	381	382	78	80	W 1	NW 1	7	0	ins.	Fine. Squally p. showers from 8p.
7	29.787	29.795	58.7	51.0	50.0	60.8	381	382	78	80	W 1	NW 1	7	0	ins.	Shower till 4p. then fine.
8	29.787	29.795	58.7	51.0	50.0	60.8	381	382	78	80	W 1	NW 1	7	0	ins.	Fine.
9	29.787	29.795	58.7	51.0	50.0	60.8	381	382	78	80	W 1	NW 1	7	0	ins.	showers a. Fine but windy p.
10	29.787	29.795	58.7	51.0	50.0	60.8	381	382	78	80	W 1	NW 1	7	0	ins.	till 6.30p. then fine.
11	29.787	29.795	58.7	51.0	50.0	60.8	381	382	78	80	W 1	NW 1	7	0	ins.	—
12	29.787	29.795	58.7	51.0	50.0	60.8	381	382	78	80	W 1	NW 1	7	0	ins.	Dull, cold, and windy. 5p.
13	29.787	29.795	58.7	51.0	50.0	60.8	381	382	78	80	W 1	NW 1	7	0	ins.	Fine.
14	29.787	29.795	58.7	51.0	50.0	60.8	381	382	78	80	W 1	NW 1	7	0	ins.	—
15	29.787	29.795	58.7	51.0	50.0	60.8	381	382	78	80	W 1	NW 1	7	0	ins.	showers a. Dull and muggy.
16	29.787	29.795	58.7	51.0	50.0	60.8	381	382	78	80	W 1	NW 1	7	0	ins.	showers a. Fine afternoon.
17	29.787	29.795	58.7	51.0	50.0	60.8	381	382	78	80	W 1	NW 1	7	0	ins.	showers 1.30p. otherwise fine.
18	29.787	29.795	58.7	51.0	50.0	60.8	381	382	78	80	W 1	NW 1	7	0	ins.	showers. Squally p.
19	29.787	29.795	58.7	51.0	50.0	60.8	381	382	78	80	W 1	NW 1	7	0	ins.	Very fine with cold wind.
20	29.787	29.795	58.7	51.0	50.0	60.8	381	382	78	80	W 1	NW 1	7	0	ins.	Fine a.
21	29.787	29.795	58.7	51.0	50.0	60.8	381	382	78	80	W 1	NW 1	7	0	ins.	—
22	29.787	29.795	58.7	51.0	50.0	60.8	381	382	78	80	W 1	NW 1	7	0	ins.	Fine till 4p. then T.
23	29.787	29.795	58.7	51.0	50.0	60.8	381	382	78	80	W 1	NW 1	7	0	ins.	(mist) a. Fine with cold wind.
24	29.787	29.795	58.7	51.0	50.0	60.8	381	382	78	80	W 1	NW 1	7	0	ins.	Stormy with till 4.30p. then fine. T.
25	29.787	29.795	58.7	51.0	50.0	60.8	381	382	78	80	W 1	NW 1	7	0	ins.	Squally a.
26	29.787	29.795	58.7	51.0	50.0	60.8	381	382	78	80	W 1	NW 1	7	0	ins.	Very fine.
27	29.787	29.795	58.7	51.0	50.0	60.8	381	382	78	80	W 1	NW 1	7	0	ins.	—
28	29.787	29.795	58.7	51.0	50.0	60.8	381	382	78	80	W 1	NW 1	7	0	ins.	Fine till 6p. then 0 showers.
29	29.787	29.795	58.7	51.0	50.0	60.8	381	382	78	80	W 1	NW 1	7	0	ins.	K sp.
30	29.787	29.795	58.7	51.0	50.0	60.8	381	382	78	80	W 1	NW 1	7	0	ins.	Squally a. and p.
31	29.787	29.795	58.7	51.0	50.0	60.8	381	382	78	80	W 1	NW 1	7	0	ins.	Very fine.
Means	29.788	29.788	57.4	55.7	52.5	61.9	396	379	84.0	84.9	1.6	1.9	8.3	5.4	4.919	

BUXTON.

Height above Mean Sea Level, 987 feet. Long. 1° 54' W. Lat. 53° 14' N.

AUGUST 1881.

Day.	Barometer at 32° and M.S.L.		Air Temperature.				Tension of Vapour.		Relative Humidity.		Wind, Direction and Force.		Cloud Amount.		Rain.	Remarks.
	9 a.m.	9 p.m.	9 a.m.	9 p.m.	Min.	Max.	9 a.m.	9 p.m.	9 a.m.	9 p.m.	9 a.m.	9 p.m.	9 a.m.	9 p.m.		
1	29.800	29.804	56.4	49.3	45.9	62.1	321	316	71	90	NW 1	NW 1	7	3	—	
2	29.815	29.819	58.2	52.3	39.8	64.6	318	324	66	82	NW 2	NW 1	6	2	—	
3	29.815	29.819	58.2	52.3	39.8	64.6	318	324	66	82	NW 2	NW 1	6	2	—	Dull day. p. Warm.
4	29.815	29.819	58.2	52.3	39.8	64.6	318	324	66	82	NW 2	NW 1	6	2	—	
5	29.815	29.819	58.2	52.3	39.8	64.6	318	324	66	82	NW 2	NW 1	6	2	—	Red bronzy sky p.
6	29.815	29.819	58.2	52.3	39.8	64.6	318	324	66	82	NW 2	NW 1	6	2	—	
7	29.815	29.819	58.2	52.3	39.8	64.6	318	324	66	82	NW 2	NW 1	6	2	—	
8	29.815	29.819	58.2	52.3	39.8	64.6	318	324	66	82	NW 2	NW 1	6	2	—	ga. Dull day.
9	29.815	29.819	58.2	52.3	39.8	64.6	318	324	66	82	NW 2	NW 1	6	2	—	Dull day. Mackerel sky p.
10	29.815	29.819	58.2	52.3	39.8	64.6	318	324	66	82	NW 2	NW 1	6	2	—	
11	29.815	29.819	58.2	52.3	39.8	64.6	318	324	66	82	NW 2	NW 1	6	2	—	
12	29.815	29.819	58.2	52.3	39.8	64.6	318	324	66	82	NW 2	NW 1	6	2	—	
13	29.815	29.819	58.2	52.3	39.8	64.6	318	324	66	82	NW 2	NW 1	6	2	—	
14	29.815	29.819	58.2	52.3	39.8	64.6	318	324	66	82	NW 2	NW 1	6	2	—	
15	29.815	29.819	58.2	52.3	39.8	64.6	318	324	66	82	NW 2	NW 1	6	2	—	
16	29.815	29.819	58.2	52.3	39.8	64.6	318	324	66	82	NW 2	NW 1	6	2	—	
17	29.815	29.819	58.2	52.3	39.8	64.6	318	324	66	82	NW 2	NW 1	6	2	—	K p.
18	29.815	29.819	58.2	52.3	39.8	64.6	318	324	66	82	NW 2	NW 1	6	2	—	
19	29.815	29.819	58.2	52.3	39.8	64.6	318	324	66	82	NW 2	NW 1	6	2	—	Leaves beginning to fall.
20	29.815	29.819	58.2	52.3	39.8	64.6	318	324	66	82	NW 2	NW 1	6	2	—	
21	29.815	29.819	58.2	52.3	39.8	64.6	318	324	66	82	NW 2	NW 1	6	2	—	
22	29.815	29.819	58.2	52.3	39.8	64.6	318	324	66	82	NW 2	NW 1	6	2	—	
23	29.815	29.819	58.2	52.3	39.8	64.6	318	324	66	82	NW 2	NW 1	6	2	—	
24	29.815	29.819	58.2	52.3	39.8	64.6	318	324	66	82	NW 2	NW 1	6	2	—	
25	29.815	29.819	58.2	52.3	39.8	64.6	318	324	66	82	NW 2	NW 1	6	2	—	
26	29.815	29.819	58.2	52.3	39.8	64.6	318	324	66	82	NW 2	NW 1	6	2	—	
27	29.815	29.819	58.2	52.3	39.8	64.6	318	324	66	82	NW 2	NW 1	6	2	—	
28	29.815	29.819	58.2	52.3	39.8	64.6	318	324	66	82	NW 2	NW 1	6	2	—	
29	29.815	29.819	58.2	52.3	39.8	64.6	318	324	66	82	NW 2	NW 1	6	2	—	
30	29.815	29.819	58.2	52.3	39.8	64.6	318	324	66	82	NW 2	NW 1	6	2	—	
31	29.815	29.819	58.2	52.3	39.8	64.6	318	324	66	82	NW 2	NW 1	6	2	—	
Means	29.830	29.830	54.1	51.3	47.3	61.0	362	344	86.3	90.4	2.0	2.1	8.4	6.0	6.860	

HILLINGTON, NORFOLK.

Height above Mean Sea Level, 88 feet. Long. 0° 33' E. Lat. 52° 48' N.

AUGUST 1881.

Day.	Barometer at 32° and M. S. L.		Air Temperature.				Tension of Vapour.		Relative Humidity.		Wind, Direction and Force.		Cloud Amount.		Rain.	Remarks.
	9 a.m.	9 p.m.	9 a.m.	9 p.m.	Min.	Max.	9 a.m.	9 p.m.	9 a.m.	9 p.m.	9 a.m.	9 p.m.	9 a.m.	9 p.m.	9 a.m.	
1	ins.	ins.	60.7	55.2	45.1	71.6	ins.	ins.	68	90	NW 1	NNW 0.5	5	9	ins.	—
2	29.794	29.873	60.7	55.2	45.1	71.6	.361	.391	68	90	NW 1	NNW 0.5	5	9	—	☰ 9p.
3	30.087	30.159	60.7	55.2	46.2	70.5	.409	.371	78	92	NW 1	NW 0.5	8	0	.040	☰ 9p.
4	.161	.182	57.0	62.6	47.0	69.7	.400	.534	86	92	WNW 2	SW 4	10	10	.005	—
5	.275	30.196	66.5	60.6	59.9	80.6	.509	.498	79	94	N 1	NW 0.5	8	0	—	Fine and sunny. ☰ 2p.
6	.080	29.882	70.6	67.5	54.9	84.4	.454	.491	61	74	W 3	SW 0.5	0	8	—	Fine, sunny, and hot. ☰ 9p.
7	.032	30.140	65.4	55.4	53.1	70.6	.379	.388	61	89	SW 4	WNW 0.5	4	9	—	☰ 9p.
8	30.130	29.954	61.4	60.0	47.9	69.9	.391	.203	73	57	SW 3	SW 1	10	9	.050	—
9	29.829	.528	59.2	61.4	53.0	70.2	.457	.529	92	97	SW 1	SW 1	10	10	.668	☉ 8a.—9a.
10	.410	.757	54.6	54.8	52.9	65.5	.421	.367	99	86	W 3	N 1	10	10	.215	Gloomy a. Wind freshening after [9.30p].
11	.768	.778	59.4	56.0	52.2	63.9	.352	.288	70	64	W 3	NW 5	10	0	.040	—
12	.942	.785	59.5	54.0	46.9	61.5	.319	.496	63	97	NW 6	WSW 1	4	10	.378	☉ 11a.—7.30p.
13	.784	.611	55.2	53.0	42.8	59.5	.355	.394	82	98	NW 2	SW 1	10	10	.024	☉ (mist) early a.
14	.610	.656	53.9	52.0	46.5	56.7	.349	.382	84	99	WNW 3	W 3	10	10	.022	Bright early a. Gloomy and showery p.
15	.739	.796	57.7	52.6	51.6	65.1	.391	.348	82	88	NW 2	NW 2	10	4	—	☰ 9p.
16	.808	.730	58.2	54.4	46.9	63.2	.355	.379	73	90	NW 3	W 0.5	10	10	.040	☰ 9p.
17	.631	.473	55.6	56.7	51.9	63.4	.430	.436	97	94	SW 0.5	SW 0.5	10	10	.128	☉ 5.30a.—6.30a.
18	.388	.383	54.9	52.9	52.9	66.8	.428	.370	90	93	NW 2	W 0.5	10	8	.020	Distant T 5p.
19	.509	.748	57.4	53.5	51.2	62.3	.389	.373	83	91	NW 5	SE 0.5	8	10	.021	—
20	.606	.473	56.8	54.7	48.2	68.7	.394	.312	85	73	SE 3	NW 6	10	10	.028	☰ 9p.
21	.825	.893	58.0	50.2	47.6	65.9	.318	.342	66	95	NW 6	W 0.5	5	3	.001	Fine and sunny. ☰ 9p.
22	.774	.806	57.7	52.1	47.3	59.6	.388	.386	82	99	SW 1	WNW 0.5	7	10	.530	☰ 2 a. ☰ 2p.—9p.
23	.864	.843	55.1	49.9	46.3	66.5	.396	.357	91	99	S 2	SW 0.5	10	2	.030	☉ 2 ☰ 4.10p.
24	.792	.559	63.1	53.6	49.4	69.9	.437	.406	77	99	SSE 3	S 0.5	10	10	.250	☉ 5p.—9.15p.
25	.545	.726	57.6	54.2	52.3	64.0	.400	.309	84	73	NW 5	NW 4	10	9	.001	☉ (gale) 1p.
26	.755	.370	57.0	60.5	44.0	60.5	.397	.490	85	95	S 2	S 5	10	10	.480	Wind freshening p.
27	.303	.472	61.8	53.6	52.4	66.8	.352	.324	64	78	WSW 9	SW 2	8	3	.035	☉ (gale) a.
28	29.695	29.863	51.5	47.9	45.9	62.4	.336	.324	89	98	NW 1	W 0.5	10	2	.008	☉ 2 ☰ to W. ☰ 9p.
29	30.010	30.092	56.6	51.0	37.3	65.4	.321	.327	73	85	NW 2	W 1	6	2	.256	< 2.30a. Much cir. 5.30p.
30	29.986	29.862	54.8	56.7	45.8	63.1	.412	.433	95	94	S 2	SW 2	10	10	.466	—
31	30.776	29.978	59.4	50.7	50.1	64.9	.453	.346	90	94	WNW 1	NE 5	9	10	.223	Distant T 2.15p.
31	30.111	30.209	53.3	50.4	48.9	57.2	.296	.342	73	94	NNE 1	N 3	8	6	.080	Fine 8.30a.—4p.
Means	29.807	29.799	58.4	54.9	49.0	66.1	.389	.385	80.1	89.1	2.7	1.7	8.4	7.2	4.039	—

CHURCHSTOKE.

Height above Mean Sea Level, 538 feet. Long. 3° 5' W. Lat. 52° 31' N.

AUGUST 1881.

Day.	Barometer at 32° and M. S. L.		Air Temperature.				Tension of Vapour.		Relative Humidity.		Wind, Direction and Force.		Cloud Amount.		Rain.	Remarks.
	9 a.m.	9 p.m.	9 a.m.	9 p.m.	Min.	Max.	9 a.m.	9 p.m.	9 a.m.	9 p.m.	9 a.m.	9 p.m.	9 a.m.	9 p.m.	9 a.m.	
1	ins.	ins.	58.1	57.9	43.8	67.1	ins.	ins.	62	75	NW 1	NW 1	5	2	ins.	Bright and clear. D p.
2	30.120	30.167	59.0	54.7	38.1	67.7	30.4	35.3	60	83	SE 1	SE 4	10	2	0.056	☉. D p.
3	30.116	30.250	64.0	63.4	53.5	66.1	48.7	49.6	82	85	SW 5	SW 2	10	10	—	☉. D p.
4	30.301	30.212	65.0	54.4	54.0	71.7	46.9	38.2	77	91	WSW 1	SW 1	8	0	—	☉. D p.
5	29.995	29.931	68.2	56.9	51.7	75.1	43.7	36.4	63	79	W 3	W 2	1	1	—	Bright and hot.
6	30.074	30.189	55.1	52.3	50.5	69.7	36.1	33.4	83	85	W 3	W 0.5	10	6	—	☉. D p.
7	30.090	29.946	60.2	56.9	50.3	66.9	42.4	37.0	82	80	WSW 2	Calm 0	10	4	0.010	Dull day. ☉. D p.
8	29.777	29.489	60.2	56.9	50.8	65.0	47.7	43.4	92	94	W 2	Calm 0	9	10	0.180	☉. D p.
9	612	834	58.2	53.5	50.3	65.1	37.7	33.9	78	82	NW 3	NW 0.5	7	9	—	☉. D p.
10	744	936	54.9	52.9	50.7	63.9	37.5	35.1	88	64	SW 2	NW 4	10	1	—	Dull and cool. ☉. D p.
11	975	890	53.4	53.8	50.1	63.0	33.0	39.1	81	94	WSW 3	Calm 0	10	10	0.351	☉. D p.
12	804	729	53.1	45.8	45.3	55.0	37.8	29.2	93	95	SE 0.5	Calm 0	10	7	0.335	☉. D p.
13	718	809	51.9	52.7	42.4	56.8	31.1	27.9	81	71	NW 2	NW 1	10	10	—	☉. D p.
14	871	942	54.4	53.1	50.1	58.9	35.1	31.7	83	78	NW 2	NW 1	10	10	—	Cool and cloudy.
15	886	754	53.0	54.7	45.8	61.3	33.8	39.6	84	93	NW 1	Calm 0	8	10	0.030	Dull and cool.
16	623	497	56.0	53.4	51.1	60.7	42.5	38.5	94	94	SW 0.5	Calm 0	10	10	0.515	☉. D p.
17	426	395	56.2	51.2	46.4	59.5	34.0	37.4	75	99	W 3	Calm 0	7	3	0.356	☉. D p.
18	641	782	56.1	51.9	47.4	65.0	36.2	34.4	80	89	NW 1	NW 1	8	5	0.187	☉. D p.
19	427	600	54.1	50.6	48.0	66.9	39.3	29.8	93	81	SSE 3	W 2	10	1	0.065	☉. D p.
20	858	913	55.0	48.7	44.4	63.7	32.9	30.8	76	90	NW 3	Calm 0	8	1	0.100	☉. D p.
21	765	800	51.7	51.4	46.5	58.3	30.0	35.1	94	92	E 0.5	S 0.5	10	2	0.034	☉. D p.
22	810	824	54.7	50.1	48.6	66.1	38.5	36.7	90	81	NE 0.5	SW 0.5	8	10	0.227	☉. D p.
23	711	556	55.9	51.7	51.2	63.7	41.9	36.5	94	95	SE 2	SW 1	10	5	0.296	Distant T. ☉. D p.
24	666	828	53.9	49.3	48.8	59.5	33.1	31.8	80	91	WSW 2	SW 1	8	0	0.094	☉. D p.
25	567	544	55.0	50.0	46.1	63.5	40.9	41.9	94	84	WSW 3	WSW 4	10	8	0.210	☉. D p.
26	284	542	55.8	49.9	49.6	62.3	31.6	30.9	71	87	W 8	NW 2	5	4	0.020	☉. D p.
27	29.770	29.954	50.9	44.6	43.8	60.0	28.5	25.6	77	87	WNW 1	NW 1	8	0	0.050	☉. D p.
28	30.025	30.087	54.4	51.4	40.8	61.2	30.9	33.8	73	89	NW 3	W 1	7	10	0.143	☉. D p.
29	29.869	29.806	60.4	53.2	50.5	68.1	48.0	40.0	93	99	SW 3	WSW 0.5	8	10	0.384	☉. D p.
30	29.823	30.132	57.1	48.4	47.8	58.0	43.1	27.4	92	81	W 0.5	NW 1	9	2	0.106	☉. D p.
31	30.246	30.324	49.9	49.7	44.9	54.0	26.3	28.7	74	81	NNW 4	Calm 0	9	7	—	☉. D p.
Means	29.819	29.849	56.3	52.7	48.0	63.3	37.3	34.4	81.9	86.1	2.2	1.0	8.5	5.5	3.649	

GELDESTON.

Height above Mean Sea Level, 37 feet. Long. 1° 31' E. Lat. 52° 28' N.

AUGUST 1881.

1	29.798	29.874	63.0	59.1	46.8	69.9	34.7	40.3	61	80	WNW 1	E 1	0	10	—	Mares' tails to S. ga.
2	30.081	30.175	65.1	59.1	52.5	69.3	38.3	44.4	62	89	N 1	E 1	9	0	—	☉. Noon. ☉. D p.
3	201	219	62.6	64.9	50.6	70.1	37.9	51.5	68	84	SW 2	WSW 2	10	10	0.010	☉. D p.
4	295	30.224	63.4	66.2	59.9	80.4	49.8	55.4	85	86	WSW 1	S 1	10	0	—	☉. D p.
5	109	29.908	71.3	67.9	56.0	81.4	47.6	50.5	62	74	SSW 3	SSW 1	0	0	—	☉. D p.
6	031	30.155	64.2	61.0	55.7	72.1	35.7	41.3	59	78	W 3	Calm 0	2	6	—	☉. D p.
7	30.148	29.989	63.1	61.1	50.3	73.8	38.9	46.6	68	86	W 2	S 1	1	6	—	☉. D p.
8	29.852	29.84	67.0	62.0	53.7	76.0	42.7	54.2	64	98	SW 2	SSW 2	7	10	0.540	☉. D p.
9	426	762	53.0	55.0	52.2	63.5	39.7	34.7	99	80	WSW 3	WNW 1	10	10	0.340	☉. D p.
10	774	766	60.0	56.2	53.8	63.7	36.4	31.4	70	69	W 2	W 4	9	0	0.020	☉. D p.
11	937	785	58.1	55.2	48.7	62.8	29.3	42.8	61	98	W 4	NNW 1	0	10	0.480	☉. D p.
12	810	629	54.6	51.6	48.7	58.7	35.6	36.3	84	95	W 1	Calm 0	10	10	0.130	☉. D p.
13	603	674	56.0	52.9	46.9	57.7	32.9	37.2	73	93	WNW 3	W 3	5	10	0.040	☉. D p.
14	726	797	56.1	54.0	51.0	65.6	36.2	35.5	79	85	NNW 1	WNW 2	10	0	0.050	☉. D p.
15	812	764	55.9	55.1	40.0	60.9	34.9	37.4	78	86	W 2	Calm 0	9	6	—	☉. D p.
16	645	512	57.2	58.1	52.7	63.4	42.0	47.4	90	98	Calm 0	Calm 0	10	10	0.300	☉. D p.
17	386	410	58.2	54.9	54.2	65.8	44.5	38.2	91	89	W 2	WSW 1	10	4	0.010	☉. D p.
18	489	773	57.1	53.0	51.8	63.8	37.1	37.4	80	93	W 3	Calm 0	9	0	0.110	☉. D p.
19	665	485	56.0	57.2	51.3	65.9	41.9	31.6	93	67	SSE 2	SW 5	10	0	0.110	☉. D p.
20	824	911	57.8	53.2	48.8	65.2	31.2	32.5	65	80	W 4	Calm 0	8	0	—	☉. D p.
21	781	802	56.9	53.0	50.1	61.4	35.1	37.4	75	93	W 1	NW 2	10	10	0.130	☉. D p.
22	871	858	59.1	55.2	45.5	67.1	37.6	37.6	75	87	WSW 1	Calm 0	9	0	—	☉. D p.
23	817	549	65.0	59.3	51.7	68.3	41.3	40.0	67	91	SSE 2	E 1	7	4	0.040	☉. D p.
24	560	741	59.1	53.9	53.6	66.2	40.3	28.8	80	69	WSW 4	W 3	9	0	—	☉. D p.
25	805	457	59.2	61.1	47.9	61.1	40.2	46.9	80	87	S 2	SSW 7	10	10	0.180	☉. D p.
26	359	498	63.0	55.6	55.2	69.6	36.1	36.9	63	83	WSW 5	WSW 2	2	0	—	☉. D p.
27	29.692	29.868	54.8	51.9	48.2	59.2	32.7	33.9	76	88	WNW 3	Calm 0	9	4	—	☉. D p.
28	30.011	30.124	56.8	53.0	41.0	64.1	32.5	31.7	70	79	W 2	WSW 1	0	0	0.010	☉. D p.
29	30.026	29.928	57.2	58.1	48.2	60.5	40.0	44.9	85	92	SSW 3	SSW 4	10	10	1.250	☉. D p.
30	29.783	29.924	57.8	53.8	53.4	65.5	45.4	38.9	94	93	SSW 1	NNE 3	10	10	0.090	☉. D p.
31	30.079	30.137	53.2	51.1	50.7	57.8	31.8	34.0	78	90	N 4	NNW 2	9	1	0.030	☉. D p.
Means	29.820	29.816	59.4	56.9	51.0	66.2	38.1	40.1	75.3	85.8	2.3	1.6	7.2	4.9	3.579	

CHELTENHAM.

Height above Mean Sea Level, 184 feet. Long. 2° 3' W. Lat. 51° 54' N.

AUGUST 1881.

Day.	Barometer at 32° and M. S. L.		Air Temperature.				Tension of Vapour.		Relative Humidity.		Wind, Direction and Force.		Cloud Amount.		Rain.	Remarks.		
	9 a.m.	9 p.m.	9 a.m.	9 p.m.	Min.	Max.	9 a.m.	9 p.m.	9 a.m.	9 p.m.	9 a.m.	9 p.m.	9 a.m.	9 p.m.	9 a.m.			
1	ins.	ins.	62.3	58.6	41.6	68.6	ins.	ins.	65	72	W	1	SW	1	4	10	ins.	Fine day.
2	29.800	29.904	57.1	53.6	46.2	69.0	35.1	31.1	75	75	SW	1	SW	1	5	0	—	Very fine.
3	30.116	30.206	57.1	53.6	46.2	69.0	35.1	31.1	75	75	SW	4	SW	2	10	10	—	Dull.
4	185	275	64.2	62.1	49.5	65.4	47.0	49.8	78	89	SW	2	SW	1	5	1	—	Very fine.
5	317	30.211	66.8	58.3	57.2	75.0	48.2	43.4	74	90	S	1	SW	2	0	5	—	Very fine.
6	054	29.945	67.5	63.0	54.4	80.4	46.1	48.5	69	84	SW	3	SW	2	5	1	—	Very fine.
7	097	30.149	62.8	57.9	54.6	69.6	37.7	37.9	66	80	SW	2	SW	2	6	1	—	Very fine.
8	30.135	29.958	60.6	59.5	45.6	67.6	43.3	41.8	82	83	SW	2	SW	3	7	6	0.480	☉. D p.
9	29.793	29.473	64.3	59.6	57.0	68.6	48.0	47.2	80	92	SW	2	SW	2	5	9	0.010	☉. D p.
10	609	857	60.8	57.3	51.2	66.4	39.7	33.6	75	72	SW	2	W	1	10	0	0.020	Very windy, with ☉. D p.
11	29.789	29.947	58.4	55.6	53.6	66.0	38.2	27.4	78	62	W	2	W	1	10	10	0.350	Gloomy all day.
12	30.028	29.890	56.3	54.2	43.5	67.0	31.2	40.9	69	95	SW	1	Calm	0	10	10	0.490	☉. D p.
13	29.797	29.675	53.2	51.8	50.1	67.0	31.9	36.9	94	95	W	1	NW	1	10	10	—	☉. D p.
14	722	701	52.5	54.2	37.4	58.1	34.2	32.2	87	76	W	4	NW	2	10	10	—	☉. D p.
15	851	925	56.7	55.0	51.5	61.0	34.3	32.5	75	75	W	1	W	2	9	9	0.040	☉. D p.
16	880	944	55.1	59.1	48.5	63.3	35.7	43.1	82	86	W	1	Calm	0	8	10	0.100	☉. D p.
17	633	492	60.3	57.5	52.6	67.0	41.5	44.9	80	95	W	2	Calm	0	6	10	0.250	☉. D p.
18	464	395	59.5	55.2	51.3	63.4	34.9	40.1	69	92	SW	1	SW	1	5	0	0.030	☉. D p.
19	606	756	57.6	51.8	46.6	67.0	38.5	33.3	81	86	S	6	S	2	10	0	—	☉. D p.
20	451	618	57.2	51.8	48.4	69.0	43.7	38.5	93	74	W	3	S	1	5	10	—	☉. D p.
21	897	911	57.4	50.2	47.0	64.1	31.9	31.9	67	80	Calm	0	S	1	10	0	0.490	☉. D p.
22	765	822	54.7	48.3	47.8	57.0	40.3	33.1	94	98	SW	1	S	1	6	10	0.320	☉. D p.
23	844	846	59.4	56.8	46.0	67.0	41.0	42.2	82	91	SE	2	S	1	10	8	0.440	☉. D p.
24	708	558	63.0	54.6	54.0	63.6	46.9	42.4	82	99	SW	2	SW	2	7	0	0.020	☉. D p.
25	649	828	58.6	53.6	50.0	62.3	38.5	35.1	78	85	S	4	S	3	10	10	0.300	☉. D p.
26	662	347	58.6	62.8	48.0	63.8	43.0	48.9	88	85	SW	6	SW	1	5	0	0.040	☉. D p.
27	365	561	59.6	53.4	52.5	63.6	36.2	33.3	71	82	SW	1	Calm	0	4	1	0.010	☉. D p.
28	29.742	29.938	53.4	46.4	44.5	61.1	33.0	29.8	81	95	SW	1	Calm	0	4	1	0.020	☉. D p.
29	30.063	30.123	56.3	53.3	37.2	63.5	32.5	32.2	72	79	S	4	S	1	10	8	0.200	☉. D p.
30	29.916	29.825	61.4	57.8	48.6	65.9	45.6	44.1	84	92	SW	1	NE	1	6	10	0.030	☉. D p.
31	29.830	30.041	58.6	50.6	50.0	64.3	40.4	33.9	82	93	N	3	N	1	8	10	—	☉. D p.
32	30.205	30.281	51.5	45.6	44.0	55.0	27.0	28.7	72	94								☉. D p.
Means	29.838	29.846	58.9	55.2	48.7	65.2	39.0	37.6	78.2	85.7	2.2	3.3	7.1	5.8	3.650			

MARLBOROUGH.

Height above Mean Sea Level, 471 feet. Long. 1° 43' W. Lat. 51° 25' N.

AUGUST 1881.

Day.	Barometer at 32° and M. S. L.		Air Temperature.				Tension of Vapour.		Relative Humidity.		Wind, Direction and Force.		Cloud Amount.		Rain.	Remarks.
	9 a.m.	9 p.m.	9 a.m.	9 p.m.	Min.	Max.	9 a.m.	9 p.m.	9 a.m.	9 p.m.	9 a.m.	9 p.m.	9 a.m.	9 p.m.	9 a.m.	
1	ins.	ins.	64.5	59.8	45.5	68.9	ins.	ins.	62	91	Calm	0	9	10	ins.	☁ (mist) p.
2	29.800	29.888	61.0	53.9	50.8	69.1	379	409	82	91	Calm	0	9	10	—	
3	29.811	30.224	61.0	53.9	50.8	69.1	371	352	80	88	WSW	1	10	10	—	☁ pp.
4	29.823	29.808	62.3	61.8	49.1	60.0	446	485	84	82	Calm	0	10	0	—	
5	29.830	30.240	62.6	62.4	58.6	76.1	475	462	84	82	Calm	0	10	0	—	☁ pp.
6	29.831	29.967	62.5	62.6	49.4	80.1	467	494	70	87	SSE	2	10	0	—	
7	29.830	30.227	61.5	53.6	51.5	68.1	391	343	73	83	W	1	10	0	—	☁ pp.
8	29.830	30.013	63.0	56.9	50.1	68.7	397	396	69	86	WSW	2	10	0	—	
9	29.834	29.575	61.4	59.9	53.4	66.1	459	505	85	99	SW	2	10	10	7.20	☁ pp.
10	29.835	29.880	59.6	54.4	50.1	67.2	371	385	73	92	NW	1	10	9	—	
11	29.835	29.835	57.4	54.7	52.6	66.4	377	292	80	68	W	1	10	0	0.30	☁ pp.
12	29.861	29.890	56.9	59.4	44.3	64.3	329	487	71	97	Calm	0	10	10	4.10	
13	29.817	29.817	52.9	53.7	52.2	60.9	396	407	99	99	Calm	0	10	10	6.80	☁ pp.
14	29.817	29.817	52.9	53.7	52.2	60.9	396	407	99	99	Calm	0	10	10	6.80	
15	29.817	29.817	52.9	53.7	52.2	60.9	396	407	99	99	Calm	0	10	10	6.80	☁ pp.
16	29.817	29.817	52.9	53.7	52.2	60.9	396	407	99	99	Calm	0	10	10	6.80	
17	29.817	29.817	52.9	53.7	52.2	60.9	396	407	99	99	Calm	0	10	10	6.80	☁ pp.
18	29.817	29.817	52.9	53.7	52.2	60.9	396	407	99	99	Calm	0	10	10	6.80	
19	29.817	29.817	52.9	53.7	52.2	60.9	396	407	99	99	Calm	0	10	10	6.80	☁ pp.
20	29.817	29.817	52.9	53.7	52.2	60.9	396	407	99	99	Calm	0	10	10	6.80	
21	29.817	29.817	52.9	53.7	52.2	60.9	396	407	99	99	Calm	0	10	10	6.80	☁ pp.
22	29.817	29.817	52.9	53.7	52.2	60.9	396	407	99	99	Calm	0	10	10	6.80	
23	29.817	29.817	52.9	53.7	52.2	60.9	396	407	99	99	Calm	0	10	10	6.80	☁ pp.
24	29.817	29.817	52.9	53.7	52.2	60.9	396	407	99	99	Calm	0	10	10	6.80	
25	29.817	29.817	52.9	53.7	52.2	60.9	396	407	99	99	Calm	0	10	10	6.80	☁ pp.
26	29.817	29.817	52.9	53.7	52.2	60.9	396	407	99	99	Calm	0	10	10	6.80	
27	29.817	29.817	52.9	53.7	52.2	60.9	396	407	99	99	Calm	0	10	10	6.80	☁ pp.
28	29.817	29.817	52.9	53.7	52.2	60.9	396	407	99	99	Calm	0	10	10	6.80	
29	29.817	29.817	52.9	53.7	52.2	60.9	396	407	99	99	Calm	0	10	10	6.80	☁ pp.
30	29.817	29.817	52.9	53.7	52.2	60.9	396	407	99	99	Calm	0	10	10	6.80	
31	29.817	29.817	52.9	53.7	52.2	60.9	396	407	99	99	Calm	0	10	10	6.80	☁ pp.
Means	29.864	29.875	58.8	54.9	49.1	65.3	386	385	78.2	88.6	0.8	0.3	8.6	6.0	6.230	

STRATHFIELD TURGISS.

Height above Mean Sea Level, 195 feet. Long. 1° 0' W. Lat. 51° 20' N.

AUGUST 1881.

Day.	Barometer at 32° and M. S. L.		Air Temperature.				Tension of Vapour.		Relative Humidity.		Wind, Direction and Force.		Cloud Amount.		Rain.	Remarks.
	9 a.m.	9 p.m.	9 a.m.	9 p.m.	Min.	Max.	9 a.m.	9 p.m.	9 a.m.	9 p.m.	9 a.m.	9 p.m.	9 a.m.	9 p.m.	9 a.m.	
1	29.765	29.840	64.0	59.2	46.2	72.3	386	489	65	98	SW	2	2	10	1.94	☁ pp.
2	29.765	29.840	64.0	59.2	46.2	72.3	386	489	65	98	SW	2	2	10	1.94	
3	29.765	29.840	64.0	59.2	46.2	72.3	386	489	65	98	SW	2	2	10	1.94	☁ pp.
4	29.765	29.840	64.0	59.2	46.2	72.3	386	489	65	98	SW	2	2	10	1.94	
5	29.765	29.840	64.0	59.2	46.2	72.3	386	489	65	98	SW	2	2	10	1.94	☁ pp.
6	29.765	29.840	64.0	59.2	46.2	72.3	386	489	65	98	SW	2	2	10	1.94	
7	29.765	29.840	64.0	59.2	46.2	72.3	386	489	65	98	SW	2	2	10	1.94	☁ pp.
8	29.765	29.840	64.0	59.2	46.2	72.3	386	489	65	98	SW	2	2	10	1.94	
9	29.765	29.840	64.0	59.2	46.2	72.3	386	489	65	98	SW	2	2	10	1.94	☁ pp.
10	29.765	29.840	64.0	59.2	46.2	72.3	386	489	65	98	SW	2	2	10	1.94	
11	29.765	29.840	64.0	59.2	46.2	72.3	386	489	65	98	SW	2	2	10	1.94	☁ pp.
12	29.765	29.840	64.0	59.2	46.2	72.3	386	489	65	98	SW	2	2	10	1.94	
13	29.765	29.840	64.0	59.2	46.2	72.3	386	489	65	98	SW	2	2	10	1.94	☁ pp.
14	29.765	29.840	64.0	59.2	46.2	72.3	386	489	65	98	SW	2	2	10	1.94	
15	29.765	29.840	64.0	59.2	46.2	72.3	386	489	65	98	SW	2	2	10	1.94	☁ pp.
16	29.765	29.840	64.0	59.2	46.2	72.3	386	489	65	98	SW	2	2	10	1.94	
17	29.765	29.840	64.0	59.2	46.2	72.3	386	489	65	98	SW	2	2	10	1.94	☁ pp.
18	29.765	29.840	64.0	59.2	46.2	72.3	386	489	65	98	SW	2	2	10	1.94	
19	29.765	29.840	64.0	59.2	46.2	72.3	386	489	65	98	SW	2	2	10	1.94	☁ pp.
20	29.765	29.840	64.0	59.2	46.2	72.3	386	489	65	98	SW	2	2	10	1.94	
21	29.765	29.840	64.0	59.2	46.2	72.3	386	489	65	98	SW	2	2	10	1.94	☁ pp.
22	29.765	29.840	64.0	59.2	46.2	72.3	386	489	65	98	SW	2	2	10	1.94	
23	29.765	29.840	64.0	59.2	46.2	72.3	386	489	65	98	SW	2	2	10	1.94	☁ pp.
24	29.765	29.840	64.0	59.2	46.2	72.3	386	489	65	98	SW	2	2	10	1.94	
25	29.765	29.840	64.0	59.2	46.2	72.3	386	489	65	98	SW	2	2	10	1.94	☁ pp.
26	29.765	29.840	64.0	59.2	46.2	72.3	386	489	65	98	SW	2	2	10	1.94	
27	29.765	29.840	64.0	59.2	46.2	72.3	386	489	65	98	SW	2	2	10	1.94	☁ pp.
28	29.765	29.840	64.0	59.2	46.2	72.3	386	489	65	98	SW	2	2	10	1.94	
29	29.765	29.840	64.0	59.2	46.2	72.3	386	489	65	98	SW	2	2	10	1.94	☁ pp.
30	29.765	29.840	64.0	59.2	46.2	72.3	386	489	65	98	SW	2	2	10	1.94	
31	29.765	29.840	64.0	59.2	46.2	72.3	386	489	65	98	SW	2	2	10	1.94	☁ pp.
Means	29.850	29.855	60.0	56.2	47.0	67.0	402	406	77.9	89.0	2.2	1.5	6.7	5.6	5.691	

* NOTE.—Most of the min. temps. appear to be much too low. They were taken by the deputy observer, who believes them to be accurate.

RAMSGATE.

Height above Mean Sea Level, 105 feet. Long. 1° 25' E. Lat. 51° 20' N.

AUGUST 1881.

Day.	Barometer at 32° and M. S. L.		Air Temperature.				Tension of Vapour.		Relative Humidity.		Wind, Direction and Force.		Cloud Amount.		Rain	Remarks.			
	9 a.m.	9 p.m.	9 a.m.	9 p.m.	Min.	Max.	9 a.m.	9 p.m.	9 a.m.	9 p.m.	9 a.m.	9 p.m.	9 a.m.	9 p.m.	9 a.m.				
1	ins.	ins.	29° 88'1	63° 5	62° 5	66° 0	68° 4	in.	in.	90	90	SW	2	Calm	0	9	10	ins.	Hot a. Overcast p.
2	29° 877	29° 881	63° 5	62° 5	66° 0	68° 4	396	424	68	70	SW	1	Calm	0	7	0	0	—	
3	29° 108	30° 222	65° 3	60° 8	57° 5	71° 2	479	498	78	94	SW	3	Calm	0	10	10	0	—	☼ pp.
4	326	324	66° 1	61° 5	52° 1	71° 0	537	511	85	94	SW	1	SW	2	0	3	0	—	Sultry all day.
5	333	30° 235	69° 5	60° 1	59° 2	73° 3	565	485	88	94	SW	1	SW	2	0	3	0	—	Sultry all day.
6	141	29° 975	70° 1	61° 5	52° 0	74° 3	652	535	89	98	Calm	0	SW	1	4	3	0	—	Sultry all day.
7	142	30° 203	69° 1	61° 8	52° 5	74° 7	544	541	73	88	SW	2	SW	2	5	3	0	—	
8	30° 192	30° 022	69° 1	58° 0	56° 2	69° 3	477	427	67	88	SW	1	SW	4	5	2	0	—	
9	29° 876	29° 627	67° 5	56° 3	54° 5	72° 2	533	451	80	99	SW	3	SW	4	7	10	10	*150	☼ 8.30p.
10	575	880	59° 5	56° 5	54° 7	64° 3	492	409	97	89	SW	5	SW	3	10	10	10	*070	
11	29° 866	809	59° 8	60° 1	56° 5	63° 0	487	473	95	91	SW	4	SW	3	10	0	0	—	Fine day.
12	30° 062	884	63° 7	63° 1	51° 3	69° 0	444	487	76	85	SW	2	SW	6	5	10	10	*340	
13	29° 884	593	55° 8	59° 5	53° 7	64° 0	413	505	92	99	Calm	0	SW	1	6	10	10	1220	☼ all day.
14	651	775	57° 2	55° 2	50° 6	60° 3	352	427	75	98	NW	3	NW	2	0	10	10	*080	
15	790	389	55° 2	55° 1	51° 3	64° 0	427	353	98	81	NW	4	NW	3	10	3	0	—	
16	838	801	57° 1	57° 0	53° 6	65° 0	424	459	90	99	Calm	0	SW	1	4	10	10	040	
17	646	537	61° 2	57° 1	56° 5	65° 3	533	464	99	99	Calm	0	Calm	0	10	10	10	*390	☼ most of day.
18	458	498	59° 2	56° 2	55° 0	66° 0	401	413	80	91	SW	3	SW	2	9	10	10	*090	
19	590	837	55° 0	57° 4	52° 1	65° 2	346	459	80	97	W	1	Calm	0	7	8	10	*060	
20	687	666	59° 1	57° 0	54° 5	63° 3	498	431	99	92	SW	2	SW	6	10	1	10	*210	
21	938	989	60° 5	56° 1	48° 1	62° 7	477	391	91	87	W	3	NW	2	2	4	10	*060	
22	854	838	60° 1	51° 3	51° 2	61° 3	457	340	88	90	Calm	0	NW	1	5	0	10	*070	
23	927	837	61° 3	57° 5	49° 9	63° 4	498	430	92	91	W	1	SW	2	4	3	10	*170	☼ 2 showers 1.30p.—2.30p.
24	842	582	61° 0	60° 0	57° 5	66° 3	501	483	94	94	SW	1	SW	3	5	10	10	*260	☼ 2p.—4.30p.
25	704	805	61° 0	58° 9	54° 5	66° 8	470	437	88	89	SW	4	NW	2	5	10	10	*080	☼ 3.30—5p. ☼
26	764	535	61° 0	57° 1	53° 2	64° 7	529	464	99	99	SW	4	SW	6	10	10	10	*060	Stormy.
27	493	594	61° 0	56° 5	56° 3	67° 4	512	409	96	89	SW	2	SW	4	5	1	10	—	
28	787	29° 805	61° 0	53° 2	50° 0	66° 2	439	382	82	95	W	1	NE	3	0	7	10	*050	☼
29	30° 092	30° 193	61° 2	53° 5	49° 5	68° 3	500	352	93	86	NE	2	NE	2	5	6	10	—	
30	30° 201	29° 988	60° 1	57° 2	49° 5	66° 4	489	428	94	91	SW	1	SW	1	8	10	10	*070	
31	29° 787	29° 916	57° 1	58° 0	50° 2	66° 7	422	433	85	89	SW	2	SW	1	7	10	10	*220	☼ 4p.—5.30p.
31	30° 091	30° 102	57° 0	56° 0	49° 2	65° 3	349	343	75	76	NW	2	NW	2	1	5	10	—	
Means	29° 889	29° 871	61° 5	57° 8	53° 2	66° 8	474	440	86° 6	91° 5	1° 9		2° 2	6° 1	6° 4	3° 700			

ST. LEONARDS.

Height above Mean Sea Level, 116 feet. Long. 0° 33' E. Lat. 50° 51' N.

AUGUST 1881.

Day.	Barometer at 32° and M. S. L.		Air Temperature.				Tension of Vapour.		Relative Humidity.		Wind, Direction and Force.		Cloud Amount.		Rain.	Remarks.
	9 a.m.	9 p.m.	9 a.m.	9 p.m.	Min.	Max.	9 a.m.	9 p.m.	9 a.m.	9 p.m.	9 a.m.	9 p.m.	9 a.m.	9 p.m.	9 a.m.	
1	ins.	ins.	61.2	60.6	55.9	66.6	ins.	ins.	72	88	E 2	NNE 1	9	10	ins.	
2	29.838	29.874	61.2	60.6	55.9	66.6	ins.	ins.	72	88	E 2	NNE 1	9	10	ins.	
3	29.838	29.874	61.2	60.6	55.9	66.6	ins.	ins.	72	88	E 2	NNE 1	9	10	ins.	
4	29.838	29.874	61.2	60.6	55.9	66.6	ins.	ins.	72	88	E 2	NNE 1	9	10	ins.	
5	29.838	29.874	61.2	60.6	55.9	66.6	ins.	ins.	72	88	E 2	NNE 1	9	10	ins.	
6	29.838	29.874	61.2	60.6	55.9	66.6	ins.	ins.	72	88	E 2	NNE 1	9	10	ins.	
7	29.838	29.874	61.2	60.6	55.9	66.6	ins.	ins.	72	88	E 2	NNE 1	9	10	ins.	
8	29.838	29.874	61.2	60.6	55.9	66.6	ins.	ins.	72	88	E 2	NNE 1	9	10	ins.	
9	29.838	29.874	61.2	60.6	55.9	66.6	ins.	ins.	72	88	E 2	NNE 1	9	10	ins.	
10	29.838	29.874	61.2	60.6	55.9	66.6	ins.	ins.	72	88	E 2	NNE 1	9	10	ins.	
11	29.838	29.874	61.2	60.6	55.9	66.6	ins.	ins.	72	88	E 2	NNE 1	9	10	ins.	
12	29.838	29.874	61.2	60.6	55.9	66.6	ins.	ins.	72	88	E 2	NNE 1	9	10	ins.	
13	29.838	29.874	61.2	60.6	55.9	66.6	ins.	ins.	72	88	E 2	NNE 1	9	10	ins.	
14	29.838	29.874	61.2	60.6	55.9	66.6	ins.	ins.	72	88	E 2	NNE 1	9	10	ins.	
15	29.838	29.874	61.2	60.6	55.9	66.6	ins.	ins.	72	88	E 2	NNE 1	9	10	ins.	
16	29.838	29.874	61.2	60.6	55.9	66.6	ins.	ins.	72	88	E 2	NNE 1	9	10	ins.	
17	29.838	29.874	61.2	60.6	55.9	66.6	ins.	ins.	72	88	E 2	NNE 1	9	10	ins.	
18	29.838	29.874	61.2	60.6	55.9	66.6	ins.	ins.	72	88	E 2	NNE 1	9	10	ins.	
19	29.838	29.874	61.2	60.6	55.9	66.6	ins.	ins.	72	88	E 2	NNE 1	9	10	ins.	
20	29.838	29.874	61.2	60.6	55.9	66.6	ins.	ins.	72	88	E 2	NNE 1	9	10	ins.	
21	29.838	29.874	61.2	60.6	55.9	66.6	ins.	ins.	72	88	E 2	NNE 1	9	10	ins.	
22	29.838	29.874	61.2	60.6	55.9	66.6	ins.	ins.	72	88	E 2	NNE 1	9	10	ins.	
23	29.838	29.874	61.2	60.6	55.9	66.6	ins.	ins.	72	88	E 2	NNE 1	9	10	ins.	
24	29.838	29.874	61.2	60.6	55.9	66.6	ins.	ins.	72	88	E 2	NNE 1	9	10	ins.	
25	29.838	29.874	61.2	60.6	55.9	66.6	ins.	ins.	72	88	E 2	NNE 1	9	10	ins.	
26	29.838	29.874	61.2	60.6	55.9	66.6	ins.	ins.	72	88	E 2	NNE 1	9	10	ins.	
27	29.838	29.874	61.2	60.6	55.9	66.6	ins.	ins.	72	88	E 2	NNE 1	9	10	ins.	
28	29.838	29.874	61.2	60.6	55.9	66.6	ins.	ins.	72	88	E 2	NNE 1	9	10	ins.	
29	29.838	29.874	61.2	60.6	55.9	66.6	ins.	ins.	72	88	E 2	NNE 1	9	10	ins.	
30	29.838	29.874	61.2	60.6	55.9	66.6	ins.	ins.	72	88	E 2	NNE 1	9	10	ins.	
31	29.838	29.874	61.2	60.6	55.9	66.6	ins.	ins.	72	88	E 2	NNE 1	9	10	ins.	
Means	29.899	29.897	60.5	58.3	54.1	64.4	408	426	77.5	87.0	3.3	3.2	6.0	5.4	3.992	

DARTMOOR.

Height above Mean Sea Level, 1,359 feet. Long. 3° 59' W. Lat. 50° 33' N.

AUGUST 1881.

Day.	Barometer at 32° and M. S. L.		Air Temperature.				Tension of Vapour.		Relative Humidity.		Wind, Direction and Force.		Cloud Amount.		Rain.	Remarks.
	9 a.m.	9 p.m.	9 a.m.	9 p.m.	Min.	Max.	9 a.m.	9 p.m.	9 a.m.	9 p.m.	9 a.m.	9 p.m.	9 a.m.	9 p.m.	9 a.m.	
1	29.800	29.800	64.0	51.0	48.0	57.0	ins.	ins.	93	93	NE 2	N 2	9	9	—	
2	29.811	30.276	55.0	49.0	45.0	60.0	ins.	ins.	93	93	NW 2	SW 1	7	0	—	
3	29.811	30.276	55.0	49.0	45.0	60.0	ins.	ins.	93	93	NW 2	SW 1	7	0	—	
4	29.811	30.276	55.0	49.0	45.0	60.0	ins.	ins.	93	93	NW 2	SW 1	7	0	—	
5	29.811	30.276	55.0	49.0	45.0	60.0	ins.	ins.	93	93	NW 2	SW 1	7	0	—	
6	29.811	30.276	55.0	49.0	45.0	60.0	ins.	ins.	93	93	NW 2	SW 1	7	0	—	
7	29.811	30.276	55.0	49.0	45.0	60.0	ins.	ins.	93	93	NW 2	SW 1	7	0	—	
8	29.811	30.276	55.0	49.0	45.0	60.0	ins.	ins.	93	93	NW 2	SW 1	7	0	—	
9	29.811	30.276	55.0	49.0	45.0	60.0	ins.	ins.	93	93	NW 2	SW 1	7	0	—	
10	29.811	30.276	55.0	49.0	45.0	60.0	ins.	ins.	93	93	NW 2	SW 1	7	0	—	
11	29.811	30.276	55.0	49.0	45.0	60.0	ins.	ins.	93	93	NW 2	SW 1	7	0	—	
12	29.811	30.276	55.0	49.0	45.0	60.0	ins.	ins.	93	93	NW 2	SW 1	7	0	—	
13	29.811	30.276	55.0	49.0	45.0	60.0	ins.	ins.	93	93	NW 2	SW 1	7	0	—	
14	29.811	30.276	55.0	49.0	45.0	60.0	ins.	ins.	93	93	NW 2	SW 1	7	0	—	
15	29.811	30.276	55.0	49.0	45.0	60.0	ins.	ins.	93	93	NW 2	SW 1	7	0	—	
16	29.811	30.276	55.0	49.0	45.0	60.0	ins.	ins.	93	93	NW 2	SW 1	7	0	—	
17	29.811	30.276	55.0	49.0	45.0	60.0	ins.	ins.	93	93	NW 2	SW 1	7	0	—	
18	29.811	30.276	55.0	49.0	45.0	60.0	ins.	ins.	93	93	NW 2	SW 1	7	0	—	
19	29.811	30.276	55.0	49.0	45.0	60.0	ins.	ins.	93	93	NW 2	SW 1	7	0	—	
20	29.811	30.276	55.0	49.0	45.0	60.0	ins.	ins.	93	93	NW 2	SW 1	7	0	—	
21	29.811	30.276	55.0	49.0	45.0	60.0	ins.	ins.	93	93	NW 2	SW 1	7	0	—	
22	29.811	30.276	55.0	49.0	45.0	60.0	ins.	ins.	93	93	NW 2	SW 1	7	0	—	
23	29.811	30.276	55.0	49.0	45.0	60.0	ins.	ins.	93	93	NW 2	SW 1	7	0	—	
24	29.811	30.276	55.0	49.0	45.0	60.0	ins.	ins.	93	93	NW 2	SW 1	7	0	—	
25	29.811	30.276	55.0	49.0	45.0	60.0	ins.	ins.	93	93	NW 2	SW 1	7	0	—	
26	29.811	30.276	55.0	49.0	45.0	60.0	ins.	ins.	93	93	NW 2	SW 1	7	0	—	
27	29.811	30.276	55.0	49.0	45.0	60.0	ins.	ins.	93	93	NW 2	SW 1	7	0	—	
28	29.811	30.276	55.0	49.0	45.0	60.0	ins.	ins.	93	93	NW 2	SW 1	7	0	—	
29	29.811	30.276	55.0	49.0	45.0	60.0	ins.	ins.	93	93	NW 2	SW 1	7	0	—	
30	29.811	30.276	55.0	49.0	45.0	60.0	ins.	ins.	93	93	NW 2	SW 1	7	0	—	
31	29.811	30.276	55.0	49.0	45.0	60.0	ins.	ins.	93	93	NW 2	SW 1	7	0	—	
Means	29.898	29.921	54.1	50.6	47.4	58.4	374	351	88.7	94.7	2.4	2.1	8.3	7.1	0.750	

BABBACOMBE.

Height above Mean Sea Level, 293 feet. Long. 3° 31' W. Lat. 50° 29' N.

AUGUST 1881.

Day.	Barometer at 32° and M. S. L.		Air Temperature.				Tension of Vapour.		Relative Humidity.		Wind, Direction and Force.		Cloud Amount.		Rain.	Remarks.
	9 a.m.	9 p.m.	9 a.m.	9 p.m.	Min.	Max.	9 a.m.	9 p.m.	9 a.m.	9 p.m.	9 a.m.	9 p.m.	9 a.m.	9 p.m.	9 a.m.	
	ins.	ins.					ins.	ins.	$\frac{9}{10}$	$\frac{10}{10}$					ins.	
1	29.806	29.915	59.3	56.9	51.1	61.9	.433	.401	86	87	ENE 1	NNW 2	9	9	.280	D before ga. $\frac{1}{2}$ 2p.—3.15p.
2	30.131	30.236	63.4	55.8	49.8	69.7	.356	.371	61	83	NNW 2	SW 3	5	0	—	Wind E. 10a. D p. [after 8p. D ²
3	.268	.331	62.5	59.8	54.7	68.7	.482	.487	86	95	WSW 5	WSW 4	10	10	—	D before ga. O 4p.—5.30p. D ²
4	.358	.248	64.9	55.6	55.1	73.9	.485	.412	79	93	NE 1	NNE 1	3	2	—	ins in past n. D ² p.
5	.079	.009	62.0	60.2	53.6	77.7	.491	.424	89	82	ENE 1	W 2	1	4	—	D n. $\frac{1}{2}$ till 8.15a.
6	.163	.253	61.0	54.8	53.0	67.7	.466	.360	76	84	W 3	W 1	9	2	—	D n. and p.
7	30.179	30.025	61.9	56.9	51.3	65.8	.454	.418	83	90	SSW 2	SW 3	9	2	—	D n. $\frac{1}{2}$ (mist) a. D ² after 8p.
8	29.850	29.624	63.3	59.8	56.3	65.4	.543	.494	93	96	SSW 4	WSW 5	10	10	.370	D before ga. $\frac{1}{2}$ (mist) a.
9	.780	.945	59.6	55.6	49.9	67.4	.401	.364	78	82	W 4	WSW 2	5	8	.010	Squally a. D p.
10	29.860	30.061	62.0	54.8	53.5	67.9	.500	.331	90	77	WSW 4	WNW 3	9	0	—	$\frac{1}{2}$ D before ga. D ⁰ p.
11	30.117	29.970	57.8	60.8	48.2	65.7	.399	.489	83	92	WSW 3	WSW 5	10	10	—	D before ga. Squally p.
12	29.846	.667	59.8	58.8	58.7	63.5	.469	.480	91	97	WSW 4	W 2	10	10	.220	
13	.809	29.890	58.9	52.0	48.0	64.7	.339	.315	69	81	NNW 2	W 2	6	1	—	D p.
14	.940	30.018	56.5	52.1	49.0	61.5	.325	.329	72	84	NW 2	WSW 2	9	9	—	E ⁰ 11.30p.—11.45p. D a. and p.
15	.951	29.810	57.1	58.0	51.9	67.3	.386	.457	83	94	WSW 3	SW 3	10	10	.110	D before ga.
16	.664	.563	57.8	55.7	55.7	61.2	.454	.400	94	90	SSW 2	W 2	10	5	.080	$\frac{1}{2}$ (mist) a. and p. D after 8p.
17	.554	.509	59.9	53.9	52.0	63.8	.451	.370	68	89	W 4	WSW 5	9	4	.180	Squally a. D after 11p.
18	.688	.816	63.2	54.2	50.2	70.9	.393	.377	68	90	W 3	WSW 2	3	4	.290	D n. and p.
19	.498	.755	61.9	52.4	52.4	65.9	.509	.343	93	87	SW 6	WSW 3	10	0	—	Squally (gale) mid-day. D p.
20	.953	.911	62.8	55.8	46.1	66.3	.366	.401	64	90	WSW 2	S 2	9	.260	D ² in past n. O Noon. O ⁰ 1.45p—5p. [D ⁰ p]	
21	.746	.850	56.3	54.1	53.0	65.7	.427	.378	94	90	SE 1	WSW 3	9	2	—	D a. and p.
22	.864	.777	62.9	57.6	52.0	65.6	.399	.459	70	97	S 2	E 2	8	10	1.280	D in past n. $\frac{1}{2}$ (mist) p. Wind S. 10p.
23	.695	.603	62.2	53.8	53.8	66.6	.491	.391	88	94	Calm 0	WSW 1	9	6	.010	$\frac{1}{2}$ (mist) before ga. D p.
24	.789	.893	58.8	56.0	50.6	66.4	.338	.399	68	89	WNW 4	WSW 4	10	.260	—	D before ga.
25	.663	.442	58.3	60.3	56.0	60.9	.470	.516	97	99	SSW 6	SW 7	10	.710	—	Squally p.
26	.505	.660	58.3	52.8	52.8	65.2	.425	.364	88	91	WSW 4	WSW 3	8	9	.100	[Midt. $\frac{1}{2}$ 3.20p. T 5p. < in NE. 11p.—
27	29.784	29.985	59.8	49.6	49.0	64.9	.349	.286	68	81	NW 3	WNW 2	3	0	.010	< in NNE. till 6.30a. D ² p.
28	30.120	30.163	61.3	54.8	45.8	66.5	.351	.384	65	89	WSW 2	SW 3	2	9	.290	D before ga. D ² n.
29	29.972	29.868	58.0	54.8	54.7	60.1	.465	.415	97	96	SW 3	SW 2	10	9	.190	Squally (gale) mid-day. $\frac{1}{2}$ (mist) [p.
30	29.854	30.027	63.8	54.7	52.9	67.5	.472	.345	80	81	WNW 1	NNE 4	9	10	.140	Squally p.
31	30.204	30.272	53.9	51.9	47.6	58.4	.277	.271	67	71	NNE 3	NNE 4	9	1	—	Squally before ga.
Means	29.894	29.906	60.3	55.6	51.9	65.9	.430	.395	80.3	88.4	2.9	2.9	7.4	6.0	4.790	

OBSERVATIONS AT STATIONS OF THE SECOND ORDER.

LONDONDERRY.

Height above Mean Sea Level, 93 feet. Long. 7° 19' W. Lat. 55° 0' N.

AUGUST 1881.

Day.	Barometer at 32° and M. S. L.		Air Temperature.				Tension of Vapour.		Relative Humidity.		Wind, Direction and Force.		Cloud Amount.		Rain.	Remarks.
	9 a.m.	9 p.m.	9 a.m.	9 p.m.	Min.	Max.	9 a.m.	9 p.m.	9 a.m.	9 p.m.	9 a.m.	9 p.m.	9 a.m.	9 p.m.	9 a.m.	
1	ins.	ins.	58°	47°	46°	63°	ins.	ins.	61	88	NNW 1	NE 1	6	0	ins.	Fine and clear all day.
2	29°788	29°971	58°	47°	46°	63°	310	299	65	91	S 2	SW 4	5	10	140	Fine till 4p., then ● at intervals.
3	29°936	30°116	57°	56°	54°	64°	384	401	80	87	WSW 3	Calm 0	10	10	010	
4	30°097	29°969	56°	56°	55°	75°	526	530	83	81	SW 2	SSW 3	8	6	100	
5	29°704	29°719	59°	53°	52°	67°	431	387	86	94	S 3	WSW 4	9	10	090	Squalls of wind and ● during day.
6	29°558	29°660	57°	58°	52°	63°	381	386	79	78	S 2	S 3	10	10	030	Fine but cloudy.
7	29°816	29°843	57°	56°	55°	65°	401	453	82	95	SW 2	SW 4	10	10	120	
8	29°665	29°528	59°	54°	53°	64°	381	407	75	95	SW 1	NE 3	10	10	320	Fair till 6p., then ●.
9	29°744	29°804	57°	53°	51°	60°	343	356	72	86	NW 2	Calm 0	9	10	040	Fine, but cloudy.
10	29°603	29°606	56°	52°	49°	61°	313	317	91	80	SW 3	W 3	10	5	100	
11	29°868	29°904	55°	49°	47°	60°	376	312	87	88	W 1	W 1	10	1	—	Fine, but overcast.
12	29°827	29°780	56°	52°	42°	62°	349	335	75	84	W 1	N 1	10	6	010	Fine, but overcast.
13	29°788	29°867	55°	52°	49°	60°	289	325	67	81	NW 2	NW 2	9	9	050	
14	29°926	29°925	54°	51°	49°	58°	349	337	82	88	NW 2	NW 1	10	8	040	● in the morning, otherwise fine.
15	29°787	29°712	53°	53°	49°	63°	395	407	95	98	W 1	Calm 0	10	10	080	
16	29°557	29°464	58°	53°	51°	62°	420	343	85	84	S 1	SW 2	10	9	160	
17	29°378	29°492	55°	53°	50°	63°	374	369	86	88	Calm 0	Calm 0	10	8	010	
18	29°632	29°680	57°	48°	47°	62°	349	318	75	93	NNW 1	Calm 0	8	3	—	Fine, but overcast.
19	29°513	29°594	53°	49°	46°	58°	334	335	81	93	Calm 0	NW 1	10	2	060	
20	29°793	29°836	54°	51°	48°	62°	333	353	77	94	W 2	Calm 0	10	7	020	
21	29°779	29°818	56°	49°	47°	62°	346	333	75	91	NE 1	Calm 0	2	2	—	Fine, but cloudy.
22	29°876	29°887	58°	47°	43°	62°	314	296	65	91	NE 1	Calm 0	4	0	—	Fine and clear all day.
23	29°808	29°701	60°	53°	39°	64°	335	347	63	86	NE 1	NE 1	6	10	180	Fine and clear.
24	29°686	29°744	51°	45°	45°	58°	359	290	93	95	W 1	Calm 0	10	0	—	
25	29°495	29°089	52°	50°	42°	54°	351	361	88	97	NE 1	NE 3	10	10	1120	Constant ● from 9a.
26	29°232	29°597	50°	50°	48°	53°	334	315	90	87	NW 3	NW 1	10	10	180	● all day.
27	29°779	29°856	55°	47°	44°	60°	319	294	72	89	W 2	W 2	3	1	030	
28	29°913	29°948	52°	46°	43°	60°	355	316	91	99	W 2	Calm 0	8	0	110	
29	29°825	29°857	52°	53°	43°	55°	362	367	91	89	NE 2	NE 2	10	10	030	
30	29°070	29°238	57°	45°	44°	60°	302	390	64	95	NE 2	E 1	3	0	—	Fine and clear all day.
31	29°356	29°495	57°	43°	38°	60°	314	269	66	94	NE 1	NE 1	3	0	—	Fine and clear.
Means	29°780	29°799	56°	52°	47°	61°	363	355	78°	89°	1°	1°	8°	6°	3°	030

MARKREE CASTLE.

Height above Mean Sea Level, 131 feet. Long. 8° 27' W. Lat. 54° 11' N.

AUGUST 1881.

Day.	Barometer at 32° and M. S. L.		Air Temperature.				Tension of Vapour.		Relative Humidity.		Wind, Direction and Force.		Cloud Amount.		Rain.	Remarks.
	9 a.m.	9 p.m.	9 a.m.	9 p.m.	Min.	Max.	9 a.m.	9 p.m.	9 a.m.	9 p.m.	9 a.m.	9 p.m.	9 a.m.	9 p.m.	9 a.m.	
1	29°806	29°954	56°	48°	41°	62°	337	316	74	94	NW 2	Calm 0	10	10	—	
2	29°953	29°798	60°	60°	41°	67°	366	469	71	91	SSE 3	S 2	10	10	130	
3	29°979	30°117	60°	58°	53°	67°	388	453	74	94	WSW 4	S 1	10	10	—	
4	30°100	29°930	64°	65°	57°	73°	526	526	88	86	S 3	S 4	10	10	163	
5	29°702	29°755	59°	55°	53°	66°	438	353	85	81	S 4	S 2	10	10	062	
6	29°987	29°964	56°	58°	53°	65°	374	477	82	98	W 2	SW 3	10	10	013	
7	29°795	29°664	60°	57°	51°	63°	488	447	95	95	S 4	SW 3	10	10	089	
8	29°662	29°512	55°	52°	50°	63°	402	365	92	93	Calm 0	Calm 0	10	10	228	
9	29°794	29°823	55°	52°	49°	60°	363	355	82	91	NW 3	Calm 0	10	10	008	
10	29°688	29°676	57°	52°	49°	60°	379	308	82	79	W 4	WNW 2	9	10	227	
11	29°856	29°897	52°	52°	49°	56°	364	363	94	93	Calm 0	Calm 0	10	10	072	
12	29°806	29°819	54°	52°	41°	4°	341	312	81	78	Calm 0	N 3	10	5	—	
13	29°831	29°915	56°	53°	51°	59°	326	293	71	71	NNW 5	NNW 4	8	10	036	
14	29°960	29°937	56°	52°	50°	59°	314	358	68	91	NNW 4	Calm 0	6	10	042	
15	29°794	29°704	54°	54°	50°	58°	407	388	95	93	NW 2	Calm 0	10	10	181	
16	29°449	29°434	53°	52°	52°	64°	405	371	93	92	Calm 0	SW 2	10	10	059	
17	29°339	29°509	55°	53°	48°	62°	377	370	87	91	Calm 0	Calm 0	8	5	115	
18	29°648	29°662	56°	51°	51°	60°	360	343	79	90	NW 1	Calm 0	10	10	045	
19	29°505	29°643	53°	52°	48°	57°	321	339	79	86	Calm 0	NW 3	10	10	027	
20	29°817	29°819	55°	49°	47°	63°	348	334	78	96	Calm 0	Calm 0	10	10	043	
21	29°726	29°790	57°	52°	50°	65°	365	351	78	88	Calm 0	NE 2	8	10	030	
22	29°838	29°843	56°	50°	48°	62°	349	292	77	81	NE 2	ENE 2	10	1	—	
23	29°770	29°700	54°	49°	42°	60°	332	303	79	87	NE 2	Calm 0	7	0	018	
24	29°714	29°725	54°	45°	41°	59°	349	279	84	93	NW 1	Calm 0	10	0	094	
25	29°344	29°409	54°	50°	41°	54°	362	342	87	95	ENE 5	NE 1	10	10	888	
26	29°327	29°638	51°	49°	47°	58°	337	324	89	93	NW 4	Calm 0	10	6	276	
27	29°816	29°900	54°	47°	44°	58°	284	305	67	94	N 3	Calm 0	5	9	142	
28	29°941	29°889	54°	52°	40°	62°	349	340	81	87	SW 3	SE 1	5	10	040	
29	29°734	29°810	54°	54°	51°	65°	387	384	91	91	SE 1	NE 2	10	10	088	
30	29°058	29°223	57°	46°	46°	63°	330	288	70	92	NE 2	Calm 0	6	0	—	
31	29°329	29°365	56°	47°	32°	63°	296	294	66	89	E 2	Calm 0	0	0	—	
Means	29°780	29°799	56°	52°	47°	62°	367	356	81°	89°	2°	1°	8°	7°	3°	106

AUGUST 1881.

DUBLIN.

Height above Mean Sea Level, 51 feet. Long. 6° 15' W. Lat. 53° 20' N.

AUGUST 1881.

Day.	Barometer at 32° and M. S. L.		Air Temperature.				Tension of Vapour.		Relative Humidity.		Wind, Direction and Force.		Cloud Amount.		Rain.	Remarks.	
	9 a.m.	9 p.m.	9 a.m.	9 p.m.	Min.	Max.	9 a.m.	9 p.m.	9 a.m.	9 p.m.	9 a.m.	9 p.m.	9 a.m.	9 p.m.	9 a.m.		
1	ins.	ins.	56°	56°	47°	62°	ins.	ins.	%	%	WNW 3	SSE 1	6	5	ins.	Cloudy a. Very fine day. [Squally.	
2	29°827	29°961	56°	56°	47°	62°	343	403	76	87	W 2	SW 6	7	9	039	Fine and warm a. Unsettled p.	
3	30°039	29°958	61°	63°	50°	67°	402	433	73	74	W 6	WSW 2	7	10	—	with squalls a. and p.	
4	30°055	30°172	63°	66°	60°	69°	433	562	73	87	W 6	WSW 2	7	10	—	Very fine and warm all day.	
5	30°200	30°093	67°	66°	60°	75°	519	486	76	74	WSW 2	WSW 3	5	5	—	Very fine and warm all day.	
6	29°860	29°870	64°	58°	57°	68°	479	357	79	74	SW 5	WSW 4	10	5	070	● a., then fine and warm.	
7	30°033	30°089	61°	62°	54°	65°	389	423	71	75	WSW 5	W 1	8	10	—	Squally a. Day fine but cloudy.	
8	29°953	29°751	64°	63°	61°	68°	450	500	74	87	WSW 6	WSW 4	10	10	010	Squally a. Dull but very warm.	
9	29°708	29°782	61°	55°	54°	68°	406	391	75	90	WSW 4	WNW 5	10	10	390	● a. at and after 6p.	
10	29°758	29°857	57°	56°	52°	62°	371	345	79	76	WNW 4	WNW 3	5	10	—	Cloudy and cooler. [Very fine night.	
11	29°690	29°991	58°	54°	53°	63°	425	308	86	73	WSW 4	WNW 4	8	0	210	Squally a. and p. Overcast day.	
12	29°857	29°908	54°	54°	51°	60°	411	413	97	97	N 3	NW 2	10	10	700	● all day.	
13	29°819	29°788	52°	53°	51°	57°	365	338	93	82	NE 2	N 3	10	7	092	● a. Afterwards fine, though cold.	
14	29°810	29°886	54°	53°	46°	61°	317	323	74	80	NW 5	N 3	7	7	—		
15	29°938	29°957	56°	54°	51°	61°	302	350	67	81	NW 4	NW 1	5	10	—	Temp. rising somewhat.	
16	29°821	29°747	57°	56°	51°	59°	437	422	92	94	W 2	W 1	10	10	081		
17	29°595	29°514	58°	53°	51°	60°	435	336	86	83	WSW 1	W 1	8	2	127	Cold evening. [29°360. ● 2 4p.	
18	29°673	29°478	56°	54°	51°	59°	372	386	82	92	W by S3	NW 2	5	5	213	T. o. 20p., followed by ● 2 ▲ 1 Bar.	
19	29°339	29°688	56°	55°	49°	61°	389	390	84	90	WNW 2	WSW 1	8	5	063	Wind backing p.	
20	29°407	29°656	52°	49°	49°	55°	381	298	97	86	NNE 3	WNW 3	10	4	441	● 2 till 2p., then fair but cold. [9p.	
21	29°856	29°851	55°	53°	48°	59°	329	394	73	96	WNW 3	Calm	0	4	279	Bright a. ● 2 showers. (p. 2 2 2	
22	29°733	29°768	55°	53°	45°	59°	318	377	94	94	ESE 2	E 2	8	3	—	2 n. Cold. Cir. from S. or S.W. [Meteor seen 8.30p.	
23	29°825	29°820	58°	55°	50°	60°	418	403	86	91	E by N2	E 2	7	8	129	2 a. Much cir. from S. p. Very fine.	
24	29°727	29°650	55°	53°	53°	57°	410	379	94	93	NE 3	N 2	10	6	186	Gloomy a. ● 2 10a., then fine but dull.	
25	29°699	29°767	55°	50°	48°	61°	329	338	75	91	WNW 4	W 1	6	1	043	Bright a. Fine till 4p. Cir. slow from [S.W. (p. 2 2 2	
26	29°353	29°041	55°	58°	49°	63°	429	437	98	88	E 4	SW 4	10	10	132	2 0 ● 2 a. Very dull but warmer. [5p. 2 2 2	
27	29°276	29°589	53°	52°	50°	59°	348	322	84	81	Why N3	WNW 3	7	10	010	Squally a. p. Bar. 29°014 10.30p.	
28	29°813	29°813	52°	51°	46°	58°	307	322	78	86	WNW 3	W 2	3	1	010	Bright and cool a. Fine day on the [whole. (6p.	
29	29°800	29°961	54°	54°	46°	60°	314	378	75	88	W 3	SW 1	2	10	124	Brilliant but cool, a. Much cir. p. [wind backing.	
30	29°770	29°767	60°	57°	54°	65°	453	433	88	92	SW 3	SW 1	7	10	250		
31	29°983	30°190	54°	53°	53°	57°	363	334	85	80	NNE 4	NE 2	10	3	—	Cold a. Bright and pleasant p.	
32	30°330	30°373	53°	48°	48°	57°	295	299	71	87	NNE 3	E 1	5	0	—	Cool a. Very bright late p.	
Means	29°799	29°824	57°	55°	51°	62°	388	383	81°	85°	5°	2°	7°	6°	4°	739	

DUNROBIN CASTLE.

Height above Mean Sea Level, 12 feet. Long. 3° 59' W. Lat. 57° 57' N.

SEPTEMBER 1881.

Day.	Barometer at 32° and M. S. L.		Air Temperature.				Tension of Vapour.		Relative Humidity.		Wind, Direction and Force.		Cloud Amount.		Rain.	Remarks.
	9 a.m.	9 p.m.	9 a.m.	9 p.m.	Min.	Max.	9 a.m.	9 p.m.	9 a.m.	9 p.m.	9 a.m.	9 p.m.	9 a.m.	9 p.m.		
1	ins.	ins.	55.5	48.0	47.6	57.2	ins.	ins.	70	81	E	NE	—	—	—	Mild, cloudy, and dull.
2	30.440	30.451	51.5	51.5	46.9	55.5	283	330	75	87	E	NE	—	—	—	Fine a. Dull p.
3	30.575	30.563	50.3	50.3	47.2	61.4	349	324	77	89	S	E	—	—	—	Very fine.
4	30.191	30.088	51.5	49.5	47.6	54.3	310	324	81	92	SE	NE	—	—	—	Dull a. Clear p.
5	29.917	29.767	52.5	50.0	44.7	57.4	305	322	77	90	E	E	—	—	—	Cloudy and dull.
6	30.517	30.441	55.5	55.0	49.6	58.2	397	412	90	95	W	NW	—	—	—	Dull. 1230
7	30.488	30.577	55.7	54.5	51.6	58.9	409	396	92	94	SW	NW	—	—	—	☁ (mist). Dull.
8	30.677	30.838	56.0	54.3	49.1	56.0	405	370	90	88	E	NE	—	—	—	Dull a.
9	30.935	30.179	55.0	53.0	51.6	55.5	389	335	90	83	NE	NE	—	—	—	Dull.
10	30.253	30.224	52.5	46.6	46.5	54.5	329	265	83	84	E	NE	—	—	—	
11	30.193	30.171	52.0	51.5	44.2	56.6	323	355	83	94	W	NW	—	—	—	Dull all day.
12	30.105	30.062	51.5	51.0	47.6	55.0	317	336	83	90	NW	NW	—	—	—	Dull all day.
13	30.010	30.021	54.3	49.7	49.1	57.4	331	313	79	88	NW	W	—	—	—	Dull and calm.
14	30.020	30.112	55.3	50.3	43.7	56.4	312	299	72	82	W	W	—	—	—	Fine.
15	30.141	30.130	54.5	46.9	46.7	56.9	373	299	74	94	SW	NW	—	—	—	Fine.
16	30.140	30.039	57.3	52.5	45.7	60.4	366	362	78	92	W	W	—	—	—	Fine, but dull.
17	29.872	29.674	55.7	48.5	48.1	56.6	368	316	83	94	S	NW	—	—	—	Fine, but dull.
18	30.671	30.713	54.7	51.3	43.7	57.6	316	319	74	84	W	NW	—	—	—	Fine, but dull.
19	30.715	30.757	52.3	51.0	43.7	55.3	319	336	81	90	NW	NW	—	—	—	Dull.
20	30.766	30.685	53.5	54.3	44.7	58.2	341	357	83	85	NE	NE	—	—	—	Dull.
21	30.649	30.638	55.0	54.5	52.6	55.3	389	396	90	94	E	E	—	—	—	Dull. (half gale). ● p.
22	30.790	30.053	53.5	53.0	51.0	56.4	382	347	94	86	E	E	—	—	—	☁ (gale). High sea.
23	30.148	30.136	52.5	53.7	50.8	54.5	337	326	85	79	E	E	—	—	—	Fair. Storm moderating.
24	30.047	30.040	54.5	53.5	50.6	54.5	342	382	81	94	E	N	—	—	—	Fair, but dull. Moderate wind.
25	30.882	30.793	57.0	53.0	42.7	59.4	359	355	77	88	S	W	—	—	—	Fine and clear.
26	30.793	30.950	56.3	48.0	46.2	61.9	349	297	77	90	W	W	—	—	—	Fine.
27	30.043	30.162	54.5	45.6	41.7	58.9	318	280	75	92	NW	NW	—	—	—	Fine.
28	30.188	30.189	54.3	51.5	42.7	57.9	320	355	76	94	S	Calm	—	—	—	Fine.
29	30.069	30.021	56.5	57.4	48.6	58.6	371	387	81	82	Calm	Calm	—	—	—	Fine.
30	30.246	30.241	52.5	52.5	46.7	58.4	342	362	87	92	Calm	Calm	—	—	—	Fine.
Means	29.991	29.990	54.3	51.4	47.1	57.2	343	338	81.3	88.9	—	—	—	—	—	3.900

BRAEMAR.

Height above Mean Sea Level, 1,111 feet. Long. 3° 24' W. Lat. 57° 0' N.

SEPTEMBER 1881.

1	30°37'4	30°42'8	48°2	44°9	43°6	54°5	247	234	74	79	NE	4	NE	2	3	7	—	Fair, but cold.
2	371	345	45°6	46°3	43°5	51°5	219	279	72	90	NE	1	NE	1	8	6	—	Fair, but cold.
3	252	199	50°5	48°5	44°5	57°5	317	270	87	80	NE	1	NE	0°5	6	8	0°30	Fair, but cold.
4	30°13'0	30°07'3	48°5	48°1	45°6	52°2	324	298	96	89	E	0°5	E	0°5	8	7	0°30	
5	29°9'21	29°7'35	49°5	47°8	38°6	56°2	297	295	84	89	NE	0°5	NE	0°5	7	9	0°50	
6	448	408	50°1	50°5	46°3	58°5	338	342	93	94	NW	1	SW	0°5	10	10	3°30	Dull with ●.
7	523	616	48°9	50°5	47°1	56°5	336	350	98	96	SW	1	SW	0°5	10	7	—	
8	681	29°7'79	48°5	51°8	39°5	60°5	324	351	96	91	W	0°5	SW	0°5	7	8	1°50	● showers.
9	29°6'07	30°0'89	51°5	49°5	49°4	55°5	342	330	90	92	N	2	N	2	9	8	0°50	● showers.
10	30°1'62	210	50°7	40°6	40°6	53°7	286	236	78	93	NE	2	NE	0°5	6	2	—	
11	118	114	48°8	49°8	32°7	61°5	289	332	84	93	NE	0°5	NE	1	2	4	—	
12	30°0'79	30°0'48	45°6	47°5	40°6	62°5	294	304	97	94	NE	0°5	SE	0°5	4	6	—	
13	29°9'84	29°9'72	49°5	49°0	45°3	55°7	288	272	82	78	SW	1	SW	1	7	8	—	
14	29°9'95	30°0'77	49°5	48°3	44°5	54°5	269	272	76	81	SW	0°5	NE	1	4	7	—	
15	30°1'08	141	45°3	47°3	35°6	56°8	246	240	82	74	SE	0°5	SE	0°5	5	4	—	
16	30°0'81	30°0'56	55°8	50°5	42°1	59°8	331	317	74	87	SW	2	SW	0°5	6	8	—	
17	29°8'64	29°6'94	49°5	52°1	49°2	54°7	304	342	87	87	SW	4	SW	0°5	7	9	0°40	
18	614	683	49°1	48°3	47°5	52°1	334	313	96	93	E	0°5	NE	1	10	10	0°40	Dull with ●.
19	702	777	48°3	44°7	44°3	51°7	318	275	95	93	NE	0°5	SW	0°5	9	4	—	Fair, but dull.
20	750	682	49°9	52°5	40°5	54°7	299	347	84	88	SW	0°5	SW	0°5	7	10	—	
21	569	527	51°8	51°9	50°4	53°3	356	384	92	99	E	0°5	NE	4	10	10	1°500	● all day.
22	29°6'98	29°9'73	51°5	47°5	47°2	53°3	355	309	94	95	E	4	E	0°5	10	8	1°50	● all day.
23	30°1'18	30°1'57	46°8	47°4	44°9	50°0	284	293	89	90	NE	1	NE	6	8	10	0°30	● all day.
24	30°0'92	29°0'53	48°3	52°5	47°0	53°1	318	368	95	94	S	1	SW	0°5	10	8	0°80	● all day.
25	29°8'79	838	51°3	50°5	48°4	60°1	332	317	88	87	W	1	SW	0°5	5	7	0°50	
26	29°8'41	29°9'91	51°1	49°0	45°1	56°8	315	305	83	88	SW	2	SW	0°5	7	8	0°40	● showers.
27	30°0'61	30°1'90	49°0	41°4	41°0	54°5	287	242	83	93	SW	1	W	0°5	3	0	—	Fine.
28	237	234	42°1	52°2	31°6	59°5	251	345	93	89	W	0°5	W	0°5	2	8	—	
29	124	072	53°2	53°3	50°6	56°3	309	338	76	83	SW	2	SW	6	7	8	—	
30	30°2'40	30°2'86	53°3	52°3	47°4	55°8	357	371	88	95	SW	0°5	E	0°5	5	10	—	Fair and sunny.
Means	29°9'64	29°9'78	49°4	48°9	43°8	55°8	306	309	86°9	89°1	1°3	1°2	6°7	7°3	2°540			

LAUDALE.

Height above Mean Sea Level, 14 feet. Long. 5° 41' W. Lat. 56° 41' N.

SEPTEMBER 1881.

Day.	Barometer at 32° and M. S. L.		Air Temperature.				Tension of Vapour.		Relative Humidity.		Wind, Direction and Force.		Cloud Amount.		Rain.	Remarks.		
	9 a.m.	9 p.m.	9 a.m.	9 p.m.	Min.	Max.	9 a.m.	9 p.m.	9 a.m.	9 p.m.	9 a.m.	9 p.m.	9 a.m.	9 p.m.			9 a.m.	
1	ins.	ins.	54.2	50.9	45.0	60.1	ins.	ins.	73	69	ENE	2	ENE	3	0	0	—	Grey ∞ round sun after 2p.
2	30.404	30.411	54.2	50.9	45.0	60.1	306	256	73	69	ENE	2	ENE	3	0	0	—	
3	30.392	30.308	51.0	51.0	39.9	58.6	251	259	67	69	E	3	E	1	1	2	—	
4	30.239	30.179	58.0	47.0	43.9	63.0	342	280	71	87	E	1	Calm	0	1	0	—	
5	30.055	30.022	50.4	58.0	45.0	63.1	335	367	73	76	E	2	E	3	0	0	—	[red and bright orange.
6	29.912	29.804	55.8	54.3	43.0	58.6	314	360	70	86	E	2	E	2	9	7	0.50	Most beautiful sunset. Clouds dark
7	30.509	30.428	52.0	52.0	47.0	56.2	348	366	90	94	NNW	2	Calm	0	10	10	1.60	☉ (mist) all day.
8	30.520	30.659	53.8	54.2	50.2	60.0	369	409	88	98	Calm	0	Calm	0	10	10	1.40	☉ (mist) all day.
9	30.703	30.833	56.4	54.0	51.4	58.0	391	388	86	93	Calm	0	Calm	0	10	10	1.10	☉ (mist) a. and p.
10	30.971	30.151	54.9	55.0	50.4	60.1	399	349	93	81	Calm	0	Calm	0	9	9	0.20	☉ (mist) a. and p.
11	30.220	30.189	55.9	47.1	47.8	59.7	332	276	74	86	E	2	Calm	0	0	0	—	
12	30.143	30.134	55.0	46.7	40.0	61.1	300	281	70	89	Calm	0	Calm	0	0	0	—	Mares' tails from NE. to SW.
13	30.119	30.090	47.3	51.0	40.2	57.1	307	323	95	86	Calm	0	WNW	1	9	10	—	☉ (mist) a. and p.
14	30.052	30.026	50.4	50.1	38.9	55.8	331	331	92	91	WSW	1	W	1	10	10	0.20	☉ (mist) a. and p.
15	30.044	30.114	48.2	45.5	44.9	56.6	307	270	92	89	Calm	0	Calm	0	4	0	—	☉ (mist) a. ☽ 2.9p.—11.30p.
16	30.164	30.161	50.9	50.7	38.7	56.4	317	321	85	87	Calm	0	WSW	3	4	2	0.80	Upper clouds moving fast.
17	30.174	30.070	54.7	55.2	47.4	57.9	374	355	88	82	WSW	2	WSW	1	10	10	—	☉ (mist) a. and p. Dark and gloomy.
18	30.866	30.706	53.8	53.2	47.9	56.6	335	355	80	88	S	3	S	2	10	10	0.10	Dark and gloomy, with squally ☽ at [times. ☉ (mist) a. and p.
19	30.641	30.683	53.0	47.1	48.7	57.6	330	297	82	92	W	2	Calm	0	7	2	—	
20	30.711	30.733	51.9	54.9	43.4	58.7	349	326	91	76	S	1	SSW	3	9	8	—	Dark and gloomy.
21	30.687	30.541	56.6	60.7	51.9	62.1	342	371	74	70	SSE	5	SSE	5	9	9	—	☉. Squally ☽ before 9a.
22	30.441	30.447	57.8	56.1	56.8	60.7	379	418	79	92	SSE	4	SSE	2	10	10	0.50	☉ (mist) before 9a. Dull and gloomy with strong squalls.
23	30.663	30.898	54.0	56.2	52.9	57.6	363	350	87	77	E	1	ESE	2	10	10	1.00	Dull and gloomy. ☉ (mist) 9p.
24	30.052	30.021	54.7	54.7	52.7	56.2	311	330	73	78	ESE	2	SSE	6	10	10	1.30	Dull, gloomy, and threatening.
25	30.959	30.961	53.6	54.2	52.0	57.1	392	377	95	90	SSE	5	S	7	10	8	2.00	☉ 3p.
26	30.921	30.793	53.8	54.5	44.7	58.3	358	363	86	86	S	3	S	3	7	10	2.20	☉ (mist) a. and p.
27	30.903	30.003	55.6	52.7	52.4	58.6	344	324	77	81	SW	4	SW	2	4	3	2.70	☉ (mist) a. Double ☾ 8a.—Noon.
28	30.093	30.177	52.5	51.1	42.1	58.0	327	330	82	87	SW	1	Calm	0	4	9	—	☉ 9a. ☉ 5p.
29	30.209	30.120	53.0	57.2	44.9	57.8	340	409	84	87	SE	3	S	1	9	10	0.10	☉ 8a. ☉ (mist) p.
30	30.094	30.044	56.7	57.2	53.0	57.3	363	431	79	92	S	7	SW	6	10	10	1.480	☉ (mist) a. and p. ☉ 10a.—9p. ☉ (from S, force 8) p.
Means	30.225	30.251	54.0	55.5	50.9	62.2	382	406	92	92	Calm	0	Calm	0	8	9	—	☉ (mist) a. and p. ☉.
	30.069	30.968	53.9	52.9	47.0	58.7	342	343	82.3	85.0			1.9	1.8	6.8	6.6	3.550	

ROTHESAY.

Height above Mean Sea Level, 115 feet. Long. 5° 4' W. Lat. 55° 50' N.

SEPTEMBER 1881.

Day.	Barometer at 32° and M. S. L.		Air Temperature.			Tension of Vapour.		Relative Humidity.		Wind, Direction and Force.		Cloud Amount.	Rain.	Remarks.
	9 a.m.	9 p.m.	9 a.m.	9 p.m.	Min.	Max.	9 a.m.	9 p.m.	9 a.m.	9 p.m.	9 a.m.	9 p.m.	9 a.m.	
1	ins.	ins.	55°	48°	36°	63°	ins.	ins.	71°	91°	N	—	—	—
2	30° 410.	30° 413.	55°	48°	36°	63°	307	302	71	91	N	—	—	—
3	30° 394.	30° 395.	54°	47°	35°	61°	292	322	70	84	E	—	—	—
4	30° 394.	30° 395.	54°	47°	35°	61°	292	322	70	84	E	—	—	—
5	30° 394.	30° 395.	54°	47°	35°	61°	292	322	70	84	E	—	—	—
6	30° 394.	30° 395.	54°	47°	35°	61°	292	322	70	84	E	—	—	—
7	30° 394.	30° 395.	54°	47°	35°	61°	292	322	70	84	E	—	—	—
8	30° 394.	30° 395.	54°	47°	35°	61°	292	322	70	84	E	—	—	—
9	30° 394.	30° 395.	54°	47°	35°	61°	292	322	70	84	E	—	—	—
10	30° 394.	30° 395.	54°	47°	35°	61°	292	322	70	84	E	—	—	—
11	30° 394.	30° 395.	54°	47°	35°	61°	292	322	70	84	E	—	—	—
12	30° 394.	30° 395.	54°	47°	35°	61°	292	322	70	84	E	—	—	—
13	30° 394.	30° 395.	54°	47°	35°	61°	292	322	70	84	E	—	—	—
14	30° 394.	30° 395.	54°	47°	35°	61°	292	322	70	84	E	—	—	—
15	30° 394.	30° 395.	54°	47°	35°	61°	292	322	70	84	E	—	—	—
16	30° 394.	30° 395.	54°	47°	35°	61°	292	322	70	84	E	—	—	—
17	30° 394.	30° 395.	54°	47°	35°	61°	292	322	70	84	E	—	—	—
18	30° 394.	30° 395.	54°	47°	35°	61°	292	322	70	84	E	—	—	—
19	30° 394.	30° 395.	54°	47°	35°	61°	292	322	70	84	E	—	—	—
20	30° 394.	30° 395.	54°	47°	35°	61°	292	322	70	84	E	—	—	—
21	30° 394.	30° 395.	54°	47°	35°	61°	292	322	70	84	E	—	—	—
22	30° 394.	30° 395.	54°	47°	35°	61°	292	322	70	84	E	—	—	—
23	30° 394.	30° 395.	54°	47°	35°	61°	292	322	70	84	E	—	—	—
24	30° 394.	30° 395.	54°	47°	35°	61°	292	322	70	84	E	—	—	—
25	30° 394.	30° 395.	54°	47°	35°	61°	292	322	70	84	E	—	—	—
26	30° 394.	30° 395.	54°	47°	35°	61°	292	322	70	84	E	—	—	—
27	30° 394.	30° 395.	54°	47°	35°	61°	292	322	70	84	E	—	—	—
28	30° 394.	30° 395.	54°	47°	35°	61°	292	322	70	84	E	—	—	—
29	30° 394.	30° 395.	54°	47°	35°	61°	292	322	70	84	E	—	—	—
30	30° 394.	30° 395.	54°	47°	35°	61°	292	322	70	84	E	—	—	—
Means	29° 992.	29° 990.	54°	47°	35°	61°	373	364	80°	93°	—	—	—	3° 771

PINMORE.

Height above Mean Sea Level, 187 feet. Long. 4° 59' W. Lat. 55° 14' N.

SEPTEMBER 1881.

1	30° 266.	30° 347.	52°	44°	38°	65°	360	281	92	95	NE	NE	—	—	—
2	30° 266.	30° 347.	52°	44°	38°	65°	360	281	92	95	NE	NE	—	—	—
3	30° 266.	30° 347.	52°	44°	38°	65°	360	281	92	95	NE	NE	—	—	—
4	30° 266.	30° 347.	52°	44°	38°	65°	360	281	92	95	NE	NE	—	—	—
5	30° 266.	30° 347.	52°	44°	38°	65°	360	281	92	95	NE	NE	—	—	—
6	30° 266.	30° 347.	52°	44°	38°	65°	360	281	92	95	NE	NE	—	—	—
7	30° 266.	30° 347.	52°	44°	38°	65°	360	281	92	95	NE	NE	—	—	—
8	30° 266.	30° 347.	52°	44°	38°	65°	360	281	92	95	NE	NE	—	—	—
9	30° 266.	30° 347.	52°	44°	38°	65°	360	281	92	95	NE	NE	—	—	—
10	30° 266.	30° 347.	52°	44°	38°	65°	360	281	92	95	NE	NE	—	—	—
11	30° 266.	30° 347.	52°	44°	38°	65°	360	281	92	95	NE	NE	—	—	—
12	30° 266.	30° 347.	52°	44°	38°	65°	360	281	92	95	NE	NE	—	—	—
13	30° 266.	30° 347.	52°	44°	38°	65°	360	281	92	95	NE	NE	—	—	—
14	30° 266.	30° 347.	52°	44°	38°	65°	360	281	92	95	NE	NE	—	—	—
15	30° 266.	30° 347.	52°	44°	38°	65°	360	281	92	95	NE	NE	—	—	—
16	30° 266.	30° 347.	52°	44°	38°	65°	360	281	92	95	NE	NE	—	—	—
17	30° 266.	30° 347.	52°	44°	38°	65°	360	281	92	95	NE	NE	—	—	—
18	30° 266.	30° 347.	52°	44°	38°	65°	360	281	92	95	NE	NE	—	—	—
19	30° 266.	30° 347.	52°	44°	38°	65°	360	281	92	95	NE	NE	—	—	—
20	30° 266.	30° 347.	52°	44°	38°	65°	360	281	92	95	NE	NE	—	—	—
21	30° 266.	30° 347.	52°	44°	38°	65°	360	281	92	95	NE	NE	—	—	—
22	30° 266.	30° 347.	52°	44°	38°	65°	360	281	92	95	NE	NE	—	—	—
23	30° 266.	30° 347.	52°	44°	38°	65°	360	281	92	95	NE	NE	—	—	—
24	30° 266.	30° 347.	52°	44°	38°	65°	360	281	92	95	NE	NE	—	—	—
25	30° 266.	30° 347.	52°	44°	38°	65°	360	281	92	95	NE	NE	—	—	—
26	30° 266.	30° 347.	52°	44°	38°	65°	360	281	92	95	NE	NE	—	—	—
27	30° 266.	30° 347.	52°	44°	38°	65°	360	281	92	95	NE	NE	—	—	—
28	30° 266.	30° 347.	52°	44°	38°	65°	360	281	92	95	NE	NE	—	—	—
29	30° 266.	30° 347.	52°	44°	38°	65°	360	281	92	95	NE	NE	—	—	—
30	30° 266.	30° 347.	52°	44°	38°	65°	360	281	92	95	NE	NE	—	—	—
Means	29° 974.	29° 983.	54°	47°	35°	61°	360	281	92	95	NE	NE	—	—	2° 330

SCALEBY.

Height above Mean Sea Level, 111 feet. Long. 2° 52' W. Lat. 54° 58' N.

SEPTEMBER 1881.

Day.	Barometer at 32° and M. S. L.		Air Temperature.				Tension of Vapour.		Relative Humidity.		Wind, Direction and Force.		Cloud Amount.	Rain.	
	9 a.m.	9 p.m.	9 a.m.	9 p.m.	Min.	Max.	9 a.m.	9 p.m.	9 a.m.	9 p.m.	9 a.m.	9 p.m.	9 a.m.	9 p.m.	
	ins.	ins.	°	°	°	°	in.	in.	%	%				ins.	
1	30° 333	30° 360	51° 6	40° 3	41° 0	50° 5	.385	.276	75	89	N	5	N	1	—
2	300	271	54° 8	50° 6	42° 5	57° 0	.331	.334	77	91	E	1	Calm	0	—
3	30° 180	30° 081	54° 8	52° 1	45° 0	59° 1	.331	.336	77	86	NE	6	E	2	.010
4	29° 988	29° 971	55° 3	51° 8	49° 0	61° 0	.380	.356	80	92	E	4	E	5	10
5	826	702	54° 8	55° 8	47° 5	62° 5	.352	.436	82	98	E	3	E	1	8
6	529	522	51° 3	51° 3	46° 0	59° 2	.340	.323	90	85	Calm	0	SW	2	10
7	543	666	56° 0	54° 3	49° 0	61° 0	.381	.389	85	92	N	2	SW	2	10
8	716	29° 808	57° 0	48° 0	47° 5	63° 8	.397	.315	85	94	W	2	Calm	0	—
9	29° 913	30° 025	54° 3	54° 6	45° 5	61° 2	.355	.386	84	90	NE	1	N	2	2
10	30° 147	104	54° 8	51° 0	50° 0	56° 0	.370	.315	86	84	N	4	N	3	10
11	116	097	49° 3	51° 3	48° 0	57° 0	.323	.288	92	77	N	3	N	1	10
12	103	110	54° 6	54° 3	49° 0	59° 0	.352	.375	82	89	Calm	0	Calm	0	10
13	075	058	53° 8	51° 3	40° 0	60° 3	.356	.349	85	92	Calm	0	Calm	0	10
14	066	058	54° 8	50° 3	49° 2	65° 0	.357	.299	83	82	W	1	Calm	0	10
15	120	161	55° 3	50° 0	47° 8	66° 0	.345	.313	79	87	SE	1	NE	2	2
16	30° 201	30° 135	49° 8	49° 8	38° 2	65° 0	.286	.335	80	96	Calm	0	Calm	0	7
17	29° 939	29° 721	55° 3	55° 8	45° 0	62° 1	.315	.413	73	92	SW	4	Calm	0	5
18	547	615	60° 8	54° 8	54° 0	63° 0	.494	.397	93	92	SE	2	SW	1	10
19	721	810	53° 3	48° 3	48° 0	62° 8	.386	.323	95	96	W	1	W	2	10
20	774	610	53° 0	59° 3	44° 2	66° 0	.345	.424	85	84	SE	1	S	7	8
21	415	460	57° 8	55° 0	54° 0	62° 0	.393	.424	82	98	E	5	E	2	10
22	20° 617	20° 881	51° 8	53° 3	50° 2	56° 0	.382	.362	99	89	W	2	S	3	10
23	30° 131	30° 149	54° 3	52° 8	50° 1	57° 2	.349	.318	83	79	E	4	E	4	8
24	30° 040	29° 070	54° 8	55° 8	48° 0	56° 0	.357	.413	83	92	SE	4	SE	4	10
25	29° 084	29° 020	51° 8	52° 8	48° 0	61° 8	.356	.330	92	82	W	2	S	3	10
26	29° 977	30° 071	53° 3	51° 3	47° 0	61° 0	.362	.336	89	89	W	4	Calm	0	10
27	30° 097	219	54° 8	48° 3	47° 0	63° 0	.370	.323	86	96	Calm	0	W	2	5
28	272	304	52° 5	52° 3	42° 0	62° 0	.344	.375	88	96	Calm	0	Calm	0	1
29	274	173	56° 8	53° 8	47° 0	66° 0	.342	.356	74	85	SW	4	Calm	0	4
30	30° 251	30° 329	56° 3	54° 8	52° 2	60° 2	.377	.403	83	93	S	2	NE	1	10
Means	29° 073	29° 081	52° 4	47° 4	60° 9	.357	.354	84° 5	89° 6	2° 3	1° 7	8° 3	7° 0	2° 400	

DOUGLAS, ISLE OF MAN.

Height above Mean Sea Level, 137 feet. Long. 4° 29' W. Lat. 54° 10' N.
SEPTEMBER 1881.

Day.	Barometer at 32° and M. S. L.		Air Temperature.				Tension of Vapour.		Relative Humidity.		Wind, Direction and Force.		Cloud Amount.		Rain.	Remarks.
	9 a.m.	9 p.m.	9 a.m.	9 p.m.	Min.	Max.	9 a.m.	9 p.m.	9 a.m.	9 p.m.	9 a.m.	9 p.m.	9 a.m.	9 p.m.		
1	ins.	ins.	54.7	54.8	41.2	59.9	262	295	61	85	NE 4	ENE 3	3	4	—	a. and p.
2	30.373	30.374	54.7	54.8	41.2	59.9	262	295	61	85	ENE 3	NNE 2	4	5	—	a.
3	30.373	30.374	54.7	54.8	41.2	59.9	262	295	61	85	ENE 3	NNE 2	4	5	—	a.
4	30.373	30.374	54.7	54.8	41.2	59.9	262	295	61	85	ENE 3	NNE 2	4	5	—	a.
5	30.373	30.374	54.7	54.8	41.2	59.9	262	295	61	85	ENE 3	NNE 2	4	5	—	a.
6	30.373	30.374	54.7	54.8	41.2	59.9	262	295	61	85	ENE 3	NNE 2	4	5	—	a.
7	30.373	30.374	54.7	54.8	41.2	59.9	262	295	61	85	ENE 3	NNE 2	4	5	—	a.
8	30.373	30.374	54.7	54.8	41.2	59.9	262	295	61	85	ENE 3	NNE 2	4	5	—	a.
9	30.373	30.374	54.7	54.8	41.2	59.9	262	295	61	85	ENE 3	NNE 2	4	5	—	a.
10	30.373	30.374	54.7	54.8	41.2	59.9	262	295	61	85	ENE 3	NNE 2	4	5	—	a.
11	30.373	30.374	54.7	54.8	41.2	59.9	262	295	61	85	ENE 3	NNE 2	4	5	—	a.
12	30.373	30.374	54.7	54.8	41.2	59.9	262	295	61	85	ENE 3	NNE 2	4	5	—	a.
13	30.373	30.374	54.7	54.8	41.2	59.9	262	295	61	85	ENE 3	NNE 2	4	5	—	a.
14	30.373	30.374	54.7	54.8	41.2	59.9	262	295	61	85	ENE 3	NNE 2	4	5	—	a.
15	30.373	30.374	54.7	54.8	41.2	59.9	262	295	61	85	ENE 3	NNE 2	4	5	—	a.
16	30.373	30.374	54.7	54.8	41.2	59.9	262	295	61	85	ENE 3	NNE 2	4	5	—	a.
17	30.373	30.374	54.7	54.8	41.2	59.9	262	295	61	85	ENE 3	NNE 2	4	5	—	a.
18	30.373	30.374	54.7	54.8	41.2	59.9	262	295	61	85	ENE 3	NNE 2	4	5	—	a.
19	30.373	30.374	54.7	54.8	41.2	59.9	262	295	61	85	ENE 3	NNE 2	4	5	—	a.
20	30.373	30.374	54.7	54.8	41.2	59.9	262	295	61	85	ENE 3	NNE 2	4	5	—	a.
21	30.373	30.374	54.7	54.8	41.2	59.9	262	295	61	85	ENE 3	NNE 2	4	5	—	a.
22	30.373	30.374	54.7	54.8	41.2	59.9	262	295	61	85	ENE 3	NNE 2	4	5	—	a.
23	30.373	30.374	54.7	54.8	41.2	59.9	262	295	61	85	ENE 3	NNE 2	4	5	—	a.
24	30.373	30.374	54.7	54.8	41.2	59.9	262	295	61	85	ENE 3	NNE 2	4	5	—	a.
25	30.373	30.374	54.7	54.8	41.2	59.9	262	295	61	85	ENE 3	NNE 2	4	5	—	a.
26	30.373	30.374	54.7	54.8	41.2	59.9	262	295	61	85	ENE 3	NNE 2	4	5	—	a.
27	30.373	30.374	54.7	54.8	41.2	59.9	262	295	61	85	ENE 3	NNE 2	4	5	—	a.
28	30.373	30.374	54.7	54.8	41.2	59.9	262	295	61	85	ENE 3	NNE 2	4	5	—	a.
29	30.373	30.374	54.7	54.8	41.2	59.9	262	295	61	85	ENE 3	NNE 2	4	5	—	a.
30	30.373	30.374	54.7	54.8	41.2	59.9	262	295	61	85	ENE 3	NNE 2	4	5	—	a.
Means	30.373	30.374	54.7	54.8	41.2	59.9	262	295	61	85	ENE 3	NNE 2	4	5	—	a.

WAKEFIELD.

Height above Mean Sea Level, 96 feet. Long. 1° 30' W. Lat. 53° 41' N.
SEPTEMBER 1881.

1	30.283	30.341	53.2	48.0	48.0	56.4	280	264	69	79	NNW 4	NNW 4	7	3	—	Fine and bright greater part of day.
2	30.253	30.225	53.0	52.6	47.3	61.0	325	369	81	93	N 2	N 2	10	6	—	Fine after 11.30a.
3	30.096	30.049	50.2	52.4	50.2	59.3	365	374	81	95	NE 1	NNE 1	10	2	—	
4	29.940	29.951	57.2	54.0	51.3	61.1	430	381	91	91	ENE 1	NE 1	10	5	—	
5	30.838	30.676	55.8	52.4	51.3	63.8	355	361	79	91	NE 2	NNW 1	8	10	—	
6	30.516	30.602	52.6	52.8	49.5	56.6	369	356	93	88	NNE 2	Calm	5	10	—	
7	30.611	30.704	53.6	55.2	43.2	61.4	397	381	97	88	Calm	W 1	10	4	—	
8	30.749	30.800	56.8	53.4	49.3	62.9	384	323	83	79	WSW 2	W 1	10	6	—	
9	30.904	30.910	56.4	54.2	43.1	62.8	386	377	86	90	N 2	NNE 1	7	6	—	
10	30.085	30.088	56.6	51.2	51.1	60.6	355	330	77	88	NE 3	N 3	9	5	—	
11	30.046	30.048	51.5	52.4	49.6	55.0	362	377	96	96	N 2	ENE 1	10	10	—	
12	30.985	30.985	53.0	53.2	51.1	57.4	382	345	95	85	N 3	WNW 1	10	10	—	
13	30.079	30.080	54.2	55.2	51.1	60.2	384	371	91	85	NW 1	Calm	10	10	—	
14	30.100	30.124	55.8	53.6	45.9	63.1	391	361	87	88	Calm	W 2	5	5	—	
15	30.136	30.119	55.6	56.2	40.2	61.2	340	385	77	85	WNW 1	W 1	9	0	—	
16	30.208	30.181	52.6	45.4	41.2	61.8	353	285	80	94	W 1	WSW 2	10	6	—	
17	30.005	30.802	45.4	55.2	41.4	61.2	295	416	97	96	ESE 2	E 2	10	10	—	Dull and gloomy.
18	30.025	30.647	63.6	53.8	52.9	69.2	487	416	83	93	SW 1	WSW 2	7	5	—	Fine till Noon, then showers.
19	30.790	30.874	57.0	48.0	47.9	65.6	375	321	80	95	WSW 2	W 2	8	3	—	Fine after 11.15a.
20	30.811	30.664	57.4	58.2	43.3	67.2	399	422	84	87	SSE 2	E 2	9	10	—	
21	30.424	30.488	59.2	50.6	50.6	61.8	461	364	92	99	SSE 4	SSE 2	10	10	—	Dull and gloomy.
22	30.552	30.807	55.3	54.0	48.4	56.9	379	385	87	92	W 2	NNE 2	10	10	—	
23	30.055	30.180	51.2	50.2	50.0	54.2	371	358	99	99	N 2	NNE 2	10	10	—	Dull and gloomy.
24	30.194	30.036	54.2	56.2	50.1	59.8	381	421	91	93	SE 1	ESE 1	10	10	—	Dull and gloomy. 2 p.
25	30.088	30.014	59.2	50.0	47.1	64.2	434	334	87	93	SSW 1	W 2	10	2	—	Fine after 10.30a.
26	30.009	30.145	56.7	49.4	47.6	62.3	327	317	71	90	W 2	SSW 2	4	0	—	Fine.
27	30.138	30.210	52.2	50.4	44.3	61.9	382	351	95	96	SW 1	WSW 1	10	10	—	T 2 11.15a. Fine, but dull.
28	30.345	30.378	50.2	46.7	43.9	60.5	336	307	93	96	W 2	W 2	0	4	—	Fine and bright.
29	30.378	30.308	44.3	51.4	35.2	64.2	385	343	98	90	ESE 1	SSE 1	0	0	—	Fine and bright.
30	30.345	30.343	55.2	47.2	47.0	65.1	371	292	85	91	SW 1	W 1	7	3	—	Fine.
Means	30.298	30.297	54.5	52.2	47.1	61.3	371	356	87.2	90.9	1.7	1.5	8.2	6.4	2.940	

LLANDUDNO.

Height above Mean Sea Level, 88 feet. Long. 3° 50' W. Lat. 53° 21' N.
SEPTEMBER 1881.

Day.	Barometer at 32° and M. S. L.		Air Temperature.				Tension of Vapour.		Relative Humidity.		Wind, Direction and Force.		Cloud Amount.		Rain.	Remarks.		
	9 a.m.	9 p.m.	9 a.m.	9 p.m.	Min.	Max.	9 a.m.	9 p.m.	9 a.m.	9 p.m.	9 a.m.	9 p.m.	9 a.m.	9 p.m.			9 a.m.	
1	ins.	ins.	54.5	54.4	50.8	56.0	in.	in.	%	%	NE	2	NE	3	4	0	ins.	—
2	30° 349	30° 334	54.5	54.4	50.8	56.0	292	295	69	72	E	2	E	4	7	10	—	Very fine.
3	306	257	52.6	50.1	49.0	56.5	299	349	75	78	NE	2	E	4	7	10	—	Very fine.
4	30° 134	30° 049	57.3	55.2	47.7	59.0	356	393	76	90	E	2	NE	2	1	10	*018	● shower 4p., otherwise fine.
5	29° 069	29° 898	55.4	56.8	53.3	58.9	391	409	90	88	E	2	NE	3	10	10	—	Dull.
6	793	658	56.2	55.2	53.4	58.0	361	340	80	80	E	4	E	6	3	0	—	Squalls before 9a. Sea $\frac{3}{4}$ p. Dull.
7	527	552	54.3	53.0	51.7	59.0	342	348	81	86	E	1	E	1	10	10	*040	—
8	722	725	55.0	55.8	51.0	62.6	385	393	89	88	WNW	1	W	1	10	10	—	Very fine.
9	747	29° 828	59.7	53.0	51.3	61.0	416	333	82	82	SW	1	W	1	1	5	—	Very fine.
10	29° 868	30° 018	58.3	55.8	50.9	60.2	394	416	81	93	NW	1	N	1	7	1	—	Fine. Sea $\frac{3}{4}$ p.
11	30° 106	*164	56.0	55.0	54.0	58.0	375	349	84	81	E	3	E	5	10	10	*010	Dull and cold.
12	*084	*075	52.7	55.1	51.8	55.4	305	384	77	88	E	2	E	0.6	10	10	*020	Dull and cold.
13	*074	*083	55.4	55.3	54.0	58.5	415	404	95	92	E	0.6	NE	0.6	10	10	*027	Dull with $\frac{3}{4}$ (mist) a. Fine after- [noon.]
14	*070	*094	56.3	52.0	51.8	60.0	406	369	89	95	WNW	0.6	N	1	9	0	—	Dull a. Fine p.
15	*099	*127	57.2	51.8	49.0	58.0	394	348	84	90	W	0.6	N	0.6	10	0	—	Bright a. Dull p.
16	*159	*220	57.0	53.0	49.0	57.7	349	304	75	75	NW	1	N	1	7	0	—	Very fine.
17	30° 237	30° 151	56.2	51.0	46.2	57.2	340	322	75	86	N	1	N	1	0	0	—	Beautifully fine.
18	29° 938	29° 707	57.0	59.0	48.2	59.6	369	467	79	94	SW	1	SW	1	10	10	*230	$\frac{3}{4}$ (mist) before 9a. ● p.
19	*621	*702	62.0	54.2	53.4	62.0	496	364	90	86	W	1	N	1	9	10	—	Dull.
20	*788	*833	56.7	52.2	51.8	63.8	389	348	85	89	W	0.6	W	0.6	7	0	—	Dull till 11a., then very fine.
21	*720	*528	58.7	60.0	52.2	63.7	412	424	84	82	S	2	S	1	10	10	*180	Fair, dull, and sultry.
22	*328	*472	59.4	50.3	50.0	62.0	461	317	92	88	S	0.6	W	1	10	0	*060	● showers a. Fine p.
23	29° 643	29° 822	55.8	55.2	46.5	50.5	391	375	87	87	SW	0.6	W	1	10	10	—	Fine.
24	30° 002	30° 093	55.3	55.4	53.9	57.9	389	399	80	91	E	3	E	2	9	10	*010	$\frac{3}{4}$ (mist) a. and p.
25	*059	29° 080	57.0	56.2	54.0	60.0	403	404	86	96	S	4	S	0.6	10	10	*180	$\frac{3}{4}$ (mist) a. and p.
26	*019	29° 972	57.0	57.4	52.8	62.5	406	374	87	80	W	1	W	2	2	10	*120	$\frac{3}{4}$ mist.
27	*062	30° 121	57.0	56.0	51.8	61.0	371	336	80	86	W	1	W	1	6	10	*016	Very fine.
28	*173	*241	57.0	52.3	52.0	57.0	394	338	85	85	W	1	W	1	9	9	—	Very fine.
29	*216	*353	59.0	54.0	49.1	62.0	396	371	80	89	W	1	W	1	8	0	—	Dull a. Fine p.
30	*314	*244	61.0	58.3	50.4	64.4	353	378	66	76	SW	3	SW	1	5	1	*070	Fine till 10p., then ●.
30	30° 304	30° 328	59.5	53.8	53.5	63.3	493	374	79	90	S	0.6	SE	0.6	8	0	—	Very fine.
Means	29° 981	29° 987	56.9	54.8	51.2	59.9	382	372	82.4	86.1	1.5		1.6		7.4	5.9	0.981	

HILLINGTON, NORFOLK.

Height above Mean Sea Level, 88 feet. Long. 0° 33' E. Lat. 52° 48' N.

SEPTEMBER 1881.

Day.	Barometer at 32° and M.S.L.		Air Temperature.				Tension of Vapour.		Relative Humidity.		Wind, Direction and Force.		Cloud Amount.		Rain.	Remarks.
	9 a.m.	9 p.m.	9 a.m.	9 p.m.	Min.	Max.	9 a.m.	9 p.m.	9 a.m.	9 p.m.	9 a.m.	9 p.m.	9 a.m.	9 p.m.	9 a.m.	
1	ins.	ins.	52.9	52.4	49.5	53.9	ins.	ins.	76	96	N 4	N 4	10	10	ins.	
2	30.127	30.236	52.9	52.4	49.5	53.9	30.127	30.236	76	96	N 4	N 4	10	10	ins.	
3	30.063	29.984	52.9	52.4	49.5	53.9	30.063	29.984	76	96	N 4	N 4	10	10	ins.	
4	29.950	29.894	52.9	52.4	49.5	53.9	29.950	29.894	76	96	N 4	N 4	10	10	ins.	
5	30.063	29.984	52.9	52.4	49.5	53.9	30.063	29.984	76	96	N 4	N 4	10	10	ins.	
6	30.063	29.984	52.9	52.4	49.5	53.9	30.063	29.984	76	96	N 4	N 4	10	10	ins.	
7	30.063	29.984	52.9	52.4	49.5	53.9	30.063	29.984	76	96	N 4	N 4	10	10	ins.	
8	30.063	29.984	52.9	52.4	49.5	53.9	30.063	29.984	76	96	N 4	N 4	10	10	ins.	
9	30.063	29.984	52.9	52.4	49.5	53.9	30.063	29.984	76	96	N 4	N 4	10	10	ins.	
10	30.063	29.984	52.9	52.4	49.5	53.9	30.063	29.984	76	96	N 4	N 4	10	10	ins.	
11	30.063	29.984	52.9	52.4	49.5	53.9	30.063	29.984	76	96	N 4	N 4	10	10	ins.	
12	30.063	29.984	52.9	52.4	49.5	53.9	30.063	29.984	76	96	N 4	N 4	10	10	ins.	
13	30.063	29.984	52.9	52.4	49.5	53.9	30.063	29.984	76	96	N 4	N 4	10	10	ins.	
14	30.063	29.984	52.9	52.4	49.5	53.9	30.063	29.984	76	96	N 4	N 4	10	10	ins.	
15	30.063	29.984	52.9	52.4	49.5	53.9	30.063	29.984	76	96	N 4	N 4	10	10	ins.	
16	30.063	29.984	52.9	52.4	49.5	53.9	30.063	29.984	76	96	N 4	N 4	10	10	ins.	
17	30.063	29.984	52.9	52.4	49.5	53.9	30.063	29.984	76	96	N 4	N 4	10	10	ins.	
18	30.063	29.984	52.9	52.4	49.5	53.9	30.063	29.984	76	96	N 4	N 4	10	10	ins.	
19	30.063	29.984	52.9	52.4	49.5	53.9	30.063	29.984	76	96	N 4	N 4	10	10	ins.	
20	30.063	29.984	52.9	52.4	49.5	53.9	30.063	29.984	76	96	N 4	N 4	10	10	ins.	
21	30.063	29.984	52.9	52.4	49.5	53.9	30.063	29.984	76	96	N 4	N 4	10	10	ins.	
22	30.063	29.984	52.9	52.4	49.5	53.9	30.063	29.984	76	96	N 4	N 4	10	10	ins.	
23	30.063	29.984	52.9	52.4	49.5	53.9	30.063	29.984	76	96	N 4	N 4	10	10	ins.	
24	30.063	29.984	52.9	52.4	49.5	53.9	30.063	29.984	76	96	N 4	N 4	10	10	ins.	
25	30.063	29.984	52.9	52.4	49.5	53.9	30.063	29.984	76	96	N 4	N 4	10	10	ins.	
26	30.063	29.984	52.9	52.4	49.5	53.9	30.063	29.984	76	96	N 4	N 4	10	10	ins.	
27	30.063	29.984	52.9	52.4	49.5	53.9	30.063	29.984	76	96	N 4	N 4	10	10	ins.	
28	30.063	29.984	52.9	52.4	49.5	53.9	30.063	29.984	76	96	N 4	N 4	10	10	ins.	
29	30.063	29.984	52.9	52.4	49.5	53.9	30.063	29.984	76	96	N 4	N 4	10	10	ins.	
30	30.063	29.984	52.9	52.4	49.5	53.9	30.063	29.984	76	96	N 4	N 4	10	10	ins.	
Means	29.974	29.989	52.9	52.4	49.5	53.9	29.974	29.989	76	96	N 4	N 4	10	10	ins.	

UPPINGHAM.

Height above Mean Sea Level, 484 feet. Long. 0° 44' W. Lat. 52° 35' N.

SEPTEMBER 1881.

Day.	Barometer at 32° and M.S.L.		Air Temperature.				Tension of Vapour.		Relative Humidity.		Wind, Direction and Force.		Cloud Amount.		Rain.	Remarks.
	9 a.m.	9 p.m.	9 a.m.	9 p.m.	Min.	Max.	9 a.m.	9 p.m.	9 a.m.	9 p.m.	9 a.m.	9 p.m.	9 a.m.	9 p.m.	9 a.m.	
1	30.210	30.262	50.6	48.3	45.9	54.0	30.210	30.262	81	90	N by E 3	NNE 3	9	10	—	Dull and gloomy.
2	30.199	30.162	51.8	51.9	46.2	59.7	30.199	30.162	89	91	N by E 3	NNW 3	10	10	—	
3	30.051	30.005	52.1	49.1	48.3	60.0	30.051	30.005	97	96	N 2	N 1	10	9	3.60	2.30 p.m. — 3.30 p.m. Bright 7 p.m. — 9 p.m.
4	29.928	29.887	53.0	53.0	48.0	65.4	29.928	29.887	98	98	N 1	Calm 0	10	10	—	2.30 p.m. — 3.30 p.m. Sunny mid-day.
5	30.045	30.045	54.5	54.5	51.2	61.5	30.045	30.045	92	92	N by E 1	NE 2	10	10	3.39	
6	30.045	30.045	54.5	54.5	51.2	61.5	30.045	30.045	92	92	N by E 1	Calm 0	10	7	3.47	
7	30.045	30.045	54.5	54.5	51.2	61.5	30.045	30.045	92	92	N by E 1	Calm 0	10	7	3.47	
8	30.045	30.045	54.5	54.5	51.2	61.5	30.045	30.045	92	92	N by E 1	Calm 0	10	7	3.47	
9	30.045	30.045	54.5	54.5	51.2	61.5	30.045	30.045	92	92	N by E 1	Calm 0	10	7	3.47	
10	30.045	30.045	54.5	54.5	51.2	61.5	30.045	30.045	92	92	N by E 1	Calm 0	10	7	3.47	
11	30.045	30.045	54.5	54.5	51.2	61.5	30.045	30.045	92	92	N by E 1	Calm 0	10	7	3.47	
12	30.045	30.045	54.5	54.5	51.2	61.5	30.045	30.045	92	92	N by E 1	Calm 0	10	7	3.47	
13	30.045	30.045	54.5	54.5	51.2	61.5	30.045	30.045	92	92	N by E 1	Calm 0	10	7	3.47	
14	30.045	30.045	54.5	54.5	51.2	61.5	30.045	30.045	92	92	N by E 1	Calm 0	10	7	3.47	
15	30.045	30.045	54.5	54.5	51.2	61.5	30.045	30.045	92	92	N by E 1	Calm 0	10	7	3.47	
16	30.045	30.045	54.5	54.5	51.2	61.5	30.045	30.045	92	92	N by E 1	Calm 0	10	7	3.47	
17	30.045	30.045	54.5	54.5	51.2	61.5	30.045	30.045	92	92	N by E 1	Calm 0	10	7	3.47	
18	30.045	30.045	54.5	54.5	51.2	61.5	30.045	30.045	92	92	N by E 1	Calm 0	10	7	3.47	
19	30.045	30.045	54.5	54.5	51.2	61.5	30.045	30.045	92	92	N by E 1	Calm 0	10	7	3.47	
20	30.045	30.045	54.5	54.5	51.2	61.5	30.045	30.045	92	92	N by E 1	Calm 0	10	7	3.47	
21	30.045	30.045	54.5	54.5	51.2	61.5	30.045	30.045	92	92	N by E 1	Calm 0	10	7	3.47	
22	30.045	30.045	54.5	54.5	51.2	61.5	30.045	30.045	92	92	N by E 1	Calm 0	10	7	3.47	
23	30.045	30.045	54.5	54.5	51.2	61.5	30.045	30.045	92	92	N by E 1	Calm 0	10	7	3.47	
24	30.045	30.045	54.5	54.5	51.2	61.5	30.045	30.045	92	92	N by E 1	Calm 0	10	7	3.47	
25	30.045	30.045	54.5	54.5	51.2	61.5	30.045	30.045	92	92	N by E 1	Calm 0	10	7	3.47	
26	30.045	30.045	54.5	54.5	51.2	61.5	30.045	30.045	92	92	N by E 1	Calm 0	10	7	3.47	
27	30.045	30.045	54.5	54.5	51.2	61.5	30.045	30.045	92	92	N by E 1	Calm 0	10	7	3.47	
28	30.045	30.045	54.5	54.5	51.2	61.5	30.045	30.045	92	92	N by E 1	Calm 0	10	7	3.47	
29	30.045	30.045	54.5	54.5	51.2	61.5	30.045	30.045	92	92	N by E 1	Calm 0	10	7	3.47	
30	30.045	30.045	54.5	54.5	51.2	61.5	30.045	30.045	92	92	N by E 1	Calm 0	10	7	3.47	
Means	29.979	29.991	53.9	51.5	48.1	61.7	29.979	29.991	91.6	93.9	1.4	1.0	8.0	6.4	2.282	

CHURCHSTOKE.

Height above Mean Sea Level, 538 feet. Long. 3° 5' W. Lat. 52° 31' N.

SEPTEMBER 1881.

Day.	Barometer at 32° and M. S. L.		Air Temperature.				Tension of Vapour.		Relative Humidity.		Wind, Direction and Force.		Cloud Amount.		Rain.	Remarks.
	9 a.m.	9 p.m.	9 a.m.	9 p.m.	Min.	Max.	9 a.m.	9 p.m.	9 a.m.	9 p.m.	9 a.m.	9 p.m.	9 a.m.	9 p.m.	9 a.m.	
1	ins.	ins.	50.1	47.9	42.3	51.2	in.	in.	73	81	N 3	Calm 0	9	2	ins.	
2	30.322	30.335	50.1	47.9	42.3	51.2	*264	*269	73	81	N 3	Calm 0	9	2	—	Cold and dull.
3	*290	*223	47.9	49.0	36.8	55.6	*260	*318	79	92	NNW 2	WNW 5	2	0	—	∞ D p.
4	30.103	30.018	51.9	46.0	44.4	60.0	*318	*296	83	96	N 1	SE 1	8	0	—	∞ op. Corn cutting finished.
5	29.963	29.868	51.2	50.9	45.3	58.5	*345	*352	92	95	Calm 0	E 5	10	8	—	D a. ∞
6	*760	*769	52.4	53.2	50.5	56.6	*348	*340	88	84	E 3	ESE 2	10	9	—	*109
7	*516	*513	49.5	51.0	48.1	54.5	*342	*361	97	97	Calm 0	SW 1	10	10	—	*035
8	*651	*654	53.4	50.9	43.8	61.5	*358	*334	88	90	SW 1	SW 1	5	5	—	Bright and clear a. Cloudy p. D
9	*766	29.766	53.1	52.2	43.0	62.0	*360	*382	89	98	SE 1	Calm 0	5	9	—	*004
10	29.900	30.020	55.9	45.8	40.5	63.4	*364	*287	82	93	NW 5	NW 1	4	0	—	D ² a.
11	30.085	*122	53.3	51.2	44.0	57.9	*360	*340	88	91	NNE 5	NE 1	10	10	—	W ⁰ (mist) a.
12	*079	*079	53.3	52.3	50.2	57.8	*370	*373	91	95	NNW 1	Calm 0	10	10	—	∞ ² . Dull and cold.
13	*093	*102	56.7	51.3	46.0	60.3	*397	*379	87	98	NE 1	NW 1	7	2	—	*230
14	*137	*148	50.4	51.8	41.9	64.0	*356	*338	97	87	SSE 1	SW 1	8	8	—	W ⁰ (mist) in valley a.
15	*180	*236	53.3	51.1	39.0	63.4	*324	*318	79	84	WNW 1	NW 1	4	8	—	Bright and clear day.
16	*259	30.161	49.9	47.1	36.7	62.3	*316	*311	88	96	NNW 5	Calm 0	2	0	—	Clear, bright, and hot.
17	30.003	29.748	45.2	56.7	39.0	59.9	*330	*409	98	89	ENE 1	SSE 3	10	10	—	W ⁰ a.
18	29.643	*073	63.6	56.7	56.1	65.3	*491	*425	86	94	Calm 0	Calm 0	9	10	—	*112
19	*807	*896	55.0	48.9	44.8	63.3	*362	*316	84	92	WNW 1	W 1	9	6	—	*595
20	*744	*487	55.7	58.0	48.5	64.8	*401	*434	91	90	SSW 3	SW 2	10	10	—	● ² early a. Bright day.
21	*350	*506	57.0	45.8	45.1	61.9	*484	*296	93	96	S 4	SE 1	10	0	—	D ² a. Still and warm.
22	29.650	29.850	49.9	51.9	38.1	61.1	*335	*333	94	86	WNW 1	W 1	8	10	—	*022
23	30.029	30.138	52.5	53.7	51.1	57.0	*357	*393	91	95	NE 2	SW 1	10	10	—	Dull and cool.
24	*126	*001	54.7	50.3	53.0	57.6	*399	*441	93	97	E 2	SSE 5	10	10	—	*491
25	*035	*031	57.5	53.7	52.2	64.4	*413	*305	87	88	W 1	W 2	8	7	—	*055
26	*079	*186	55.0	49.9	48.1	61.3	*357	*335	83	94	W 3	NW 1	1	5	—	*169
27	*203	*267	54.8	48.0	45.4	62.3	*362	*305	84	92	NW 1	WSW 5	8	10	—	*009
28	*348	*379	51.2	51.6	42.6	62.3	*345	*309	92	81	WNW 5	SW 5	1	1	—	D a. Bright and clear.
29	*347	*360	52.7	52.0	42.4	64.7	*379	*371	81	96	ENE 2	ENE 1	5	5	—	*093
30	30.356	30.354	51.7	48.9	48.2	62.3	*305	*315	95	91	ESE 1	E 5	10	0	—	D ∞ a.
Means	29.998	30.000	53.0	51.1	45.3	60.4	*355	*346	87.9	91.6	2.0	1.8	7.4	6.2	1.916	

CHELTENHAM.

Height above Mean Sea Level, 184 feet. Long. 2° 3' W. Lat. 51° 54' N.

SEPTEMBER 1881.

Day.	Barometer at 32° and M. S. L.		Air Temperature.				Tension of Vapour.		Relative Humidity.		Wind, Direction and Force.		Cloud Amount.		Rain.	Remarks.
	9 a.m.	9 p.m.	9 a.m.	9 p.m.	Min.	Max.	9 a.m.	9 p.m.	9 a.m.	9 p.m.	9 a.m.	9 p.m.	9 a.m.	9 p.m.	9 a.m.	
1	ins.	ins.	51°3	50°8	44°8	57°2	ins.	ins.	74	82	N	5	9	10	ins.	Fine. Young cuckoo seen.
2	241	173	50°0	54°2	42°5	60°6	286	328	80	78	NW	1	10	1	—	Very fine day.
3	30°082	30°009	54°2	53°5	49°2	62°7	348	381	83	94	NW	1	8	6	0.10	Very fine day.
4	29°937	29°867	54°2	48°7	45°5	63°4	371	339	89	99	W	2	5	6	—	Beautiful day.
5	770	650	57°3	56°3	48°0	63°1	381	360	82	79	S	2	10	10	0.270	Dull.
6	610	530	52°0	49°2	43°2	64°0	388	345	100	99	SW	1	8	8	0.020	● till noon, then fine.
7	660	700	50°0	54°3	41°5	61°0	361	360	100	86	SW	1	5	4	—	Dull and damp a., fine p.
8	760	790	53°3	54°0	53°0	62°5	357	394	88	94	SW	1	3	9	0.030	Fine a. ● p.
9	29°910	29°981	55°5	55°3	49°2	64°0	348	351	79	80	SW	2	4	8	—	Very fine day.
10	30°067	30°067	55°5	54°0	43°0	58°6	382	351	87	84	N	1	10	10	—	Fine, but dull.
11	042	036	51°6	53°0	49°2	54°3	328	379	86	94	N	3	10	10	0.020	Dull and gloomy.
12	048	074	53°4	52°9	51°0	58°6	391	386	96	97	W	1	10	10	0.010	Dull with ● showers.
13	106	098	59°2	52°8	50°6	63°6	400	353	80	88	W	1	5	3	—	Very fine and pleasant.
14	135	117	53°4	47°2	39°0	63°0	382	318	94	98	SW	1	6	0	—	Beautiful day.
15	144	106	52°0	43°3	40°4	62°6	361	274	93	98	NW	1	6	0	—	Beautiful day.
16	237	30°166	51°0	45°5	35°7	64°1	328	298	87	98	W	1	3	0	—	Magnificent day.
17	30°000	29°829	57°0	59°4	44°3	65°3	409	413	88	82	S	3	8	10	—	
18	29°669	29°664	63°6	61°6	55°7	71°2	461	480	79	88	S	1	4	9	0.070	
19	827	877	58°8	54°6	50°5	64°5	449	379	91	89	W	1	5	7	—	Very fine day.
20	774	541	59°9	61°5	50°0	67°0	427	433	84	80	S	2	5	6	0.320	Squally op.
21	375	496	60°6	48°5	48°2	63°1	441	327	84	96	S	2	10	0	—	Very fine day.
22	632	29°786	48°8	54°4	39°6	62°2	307	412	89	97	S	1	8	10	0.060	
23	29°099	30°112	52°6	54°7	51°5	58°0	379	419	96	98	N	1	10	10	0.030	Showery and dull.
24	30°164	027	55°0	56°5	53°4	59°5	410	441	94	97	S	1	6	10	0.490	● from 1 p.
25	046	069	60°6	54°7	53°4	66°0	441	373	84	88	SW	1	8	0	0.090	Magnificent day.
26	069	178	56°8	48°5	45°7	63°0	394	318	85	94	SW	2	5	5	0.190	Very fine.
27	187	265	52°9	43°5	43°0	60°8	378	276	95	98	SW	1	7	0	0.050	
28	342	386	49°0	43°2	38°2	63°0	340	273	98	87	Cal	0	8	0	—	ga. Very fine day.
29	401	354	52°0	51°0	39°5	63°8	339	324	87	87	Cal	0	6	0	—	(mist) ga. Very fine day.
30	30°371	30°346	53°6	44°6	43°8	63°0	361	278	88	94	SE	2	9	0	—	Very fine day.
Means	29°992	29°989	54°5	52°1	46°1	62°5	374	356	88°0	91°1	1°4	1°1	7°2	5°4	1°660	

CARMARTHEN.

Height above Mean Sea Level, 188 feet. Long. 4° 18' W. Lat. 51° 52' N.

SEPTEMBER 1881.

1	30°338	30°311	53°5	49°0	41°0	59°4	*289	*288	71	83	N	2	Calm	0	6	0	—	
2	284	263	54°7	50°1	41°1	62°8	*274	*328	64	91	N	2	N	2	0	0	—	
3	30°117	30°024	55°4	49°2	41°2	62°7	*323	*335	74	96	E	1	NE	1	0	1	—	
4	29°950	29°832	58°5	53°7	42°6	64°3	*356	*370	73	89	SE	1	Calm	0	1	0	—	
5	*686	*538	57°5	54°7	48°4	61°6	*385	*369	82	87	E	3	E	3	8	10	0	*270
6	*518	*554	53°9	53°6	51°2	58°3	*375	*379	91	93	NE	1	NE	1	10	10	0	*010
7	*660	*734	58°4	51°1	46°0	60°7	*386	*355	79	94	Calm	0	Calm	0	5	0	0	*680
8	*767	*848	50°1	48°0	41°9	62°7	*357	*369	98	93	Calm	0	Calm	0	10	4	0	*570
9	29°915	29°990	55°5	56°8	44°3	62°1	*389	*409	89	88	E	1	NE	3	8	8	0	*070
10	30°069	30°091	57°2	54°4	46°5	62°7	*389	*361	83	85	SE	1	N	2	0	10	—	before ga.
11	*083	*068	52°2	53°1	50°0	56°6	*298	*327	77	80	N	2	N	2	8	8	—	
12	*070	*095	58°4	52°9	51°4	61°4	*396	*375	81	94	N	1	N	1	10	10	—	
13	*100	*100	54°4	51°8	50°8	63°8	*400	*374	95	97	Calm	0	E	1	10	0	—	
14	*127	*126	51°9	50°9	47°2	65°2	*378	*339	98	91	Calm	0	Calm	0	0	0	—	
15	*159	*223	48°6	49°6	38°3	64°2	*333	*295	97	83	E	2	Calm	0	0	0	—	ga. and before.
16	30°227	30°112	54°2	48°3	37°9	65°6	*309	*321	73	95	SE	2	Calm	0	0	0	—	ga. and before.
17	29°950	29°707	55°2	60°4	46°2	63°0	*394	*477	91	92	E	1	SE	2	10	10	0	*240
18	*650	*691	60°0	57°0	56°4	65°3	*518	*437	100	94	S	1	Calm	0	10	10	0	*080
19	*826	*839	58°8	54°4	52°8	63°8	*399	*374	81	89	SW	2	Calm	0	10	10	0	*020
20	*695	*436	62°3	61°3	54°3	64°3	*451	*451	81	84	SE	4	S	6	7	8	0	*180
21	*328	*489	56°0	49°2	48°9	62°7	*419	*319	93	92	SW	4	W	1	10	2	—	
22	29°667	29°859	52°5	51°1	49°0	64°4	*316	*355	80	94	Calm	0	Calm	0	4	0	—	
23	30°021	30°091	55°5	54°2	45°1	63°2	*389	*394	89	94	E	1	E	1	10	8	—	
24	*095	*018	55°6	57°5	53°8	60°2	*404	*470	91	99	SE	4	Calm	0	10	10	0	*410
25	*079	*041	59°6	57°0	50°8	64°4	*401	*419	78	90	W	2	SW	2	1	9	0	*620
26	*098	*167	57°8	52°6	47°3	63°6	*369	*371	77	94	NW	2	SW	2	4	5	0	*030
27	*201	*272	58°8	48°9	48°9	64°2	*404	*321	82	93	Calm	0	Calm	0	4	2	—	
28	*352	*360	49°7	49°9	44°7	63°7	*334	*352	94	98	Calm	0	Calm	0	10	0	—	
29	*358	*374	56°7	55°3	45°3	65°2	*377	*422	82	97	Calm	0	Calm	0	0	10	0	*130
30	30°344	30°322	54°9	49°9	49°9	62°7	*393	*342	92	95	SE	2	Calm	0	10	0	—	before ga.
Means	29°991	29°984	55°6	52°9	46°8	62°8	*374	*368	84°5	91°5	1°4	1°0	5°9	4°8	2°710			

MARLBOROUGH.

Height above Mean Sea Level, 471 feet. Long. 1° 43' W. Lat. 51° 25' N.

SEPTEMBER 1881.

Day.	Barometer at 32° and M. S. L.		Air Temperature.				Tension of Vapour.		Relative Humidity.		Wind, Direction and Force.		Cloud Amount.		Rain.	Remarks.	
	9 a.m.	9 p.m.	9 a.m.	9 p.m.	Min.	Max.	9 a.m.	9 p.m.	9 a.m.	9 p.m.	9 a.m.	9 p.m.	9 a.m.	9 p.m.	9 a.m.		
1	ins.	ins.	50°5	50°7	47°7	56°1	ins.	ins.	76	82	NE	1	ENE	2	9	10	ins.
2	30°306	30°276	52°5	51°9	46°0	59°9	317	342	80	88	N	1	Calm	0	8	1	—
3	*213	*169	52°7	51°7	46°7	62°1	*348	*329	86	86	Calm	0	Calm	0	8	0	—
4	30°052	30°013	53°2	51°7	46°7	62°1	*348	*329	86	86	Calm	0	Calm	0	8	0	—
5	29°950	29°943	55°2	51°5	45°1	59°6	*367	*352	85	93	Calm	0	Calm	0	9	3	—
6	*771	*573	53°8	53°9	45°1	59°3	*397	*393	95	95	SE	1	SSE	1	10	10	*370
7	*511	*560	57°8	55°2	52°5	63°1	*378	*382	79	88	SSW	2	Calm	0	6	8	—
8	*648	*756	59°4	53°7	50°6	66°9	*422	*360	84	87	Calm	0	Calm	0	6	4	*020
9	*762	*805	56°5	55°7	43°7	63°3	*353	*382	77	87	Calm	0	Calm	0	2	9	—
10	29°911	29°971	55°7	55°8	50°9	67°7	*394	*399	89	89	NNW	1	Calm	0	4	2	—
11	30°120	30°057	54°2	53°2	45°3	57°8	*369	*358	88	89	Calm	0	Calm	0	8	10	—
12	*029	*037	50°7	52°7	49°1	54°5	*324	*367	87	92	Calm	0	Calm	0	10	10	*020
13	*047	*097	52°6	52°7	51°2	58°0	*374	*375	95	94	Calm	0	Calm	0	10	10	—
14	*123	*131	54°9	51°4	49°6	63°6	*386	*353	90	93	Calm	0	Calm	0	10	10	—
15	*133	*141	60°6	48°7	42°5	67°4	*371	*316	71	92	Calm	0	Calm	0	3	0	—
16	*142	*202	54°9	47°7	45°2	63°9	*364	*297	85	90	Calm	0	Calm	0	8	0	—
17	*243	30°176	54°3	49°8	37°0	66°9	*302	*329	72	92	Calm	0	Calm	0	0	0	—
18	30°045	29°876	58°6	58°4	44°4	64°3	*427	*421	87	86	Calm	0	SSE	1	10	9	—
19	29°701	*705	63°6	60°1	52°5	74°7	*459	*406	78	95	Calm	0	Calm	0	1	10	*040
20	*837	*917	59°6	53°3	53°3	66°1	*436	*360	86	88	Calm	0	SW	1	10	0	—
21	*824	*597	58°6	58°7	49°2	66°1	*430	*453	88	92	SSE	2	Calm	0	10	10	*550
22	*414	*524	58°4	49°9	49°9	62°2	*439	*328	90	92	SW	1	Calm	0	10	1	*010
23	*646	29°766	52°2	52°7	41°2	61°1	*343	*339	88	85	Calm	0	NNW	1	10	10	*030
24	29°981	30°125	52°7	54°6	51°1	57°0	*367	*400	92	94	NNW	1	Calm	0	10	10	*020
25	30°188	*099	54°9	55°7	53°4	60°0	*419	*419	98	94	Calm	0	S	3	10	10	*710
26	*065	*125	59°7	48°7	48°4	68°9	*470	*316	92	92	Calm	0	Calm	0	9	0	*030
27	*081	*205	57°9	50°7	46°3	64°6	*436	*346	91	94	W	1	Calm	0	10	0	*030
28	*202	*275	53°0	47°1	47°1	63°1	*377	*306	94	95	Calm	0	Calm	0	10	1	*010
29	*341	*410	57°7	45°4	43°1	65°0	*357	*285	75	94	Calm	0	Calm	0	0	0	—
30	*421	*392	50°7	49°1	37°7	63°3	*324	*333	87	96	Calm	0	Calm	0	0	0	—
31	30°404	30°368	47°6	45°7	41°2	62°6	*328	*289	99	92	Calm	0	Calm	0	10	5	—
Means	30°004	30°010	55°4	52°2	46°9	63°9	*379	*357	86°1	90°9	0°4		0°3	7°4	5°1	1°840	

RAMSGATE.

Height above Mean Sea Level, 105 feet. Long. 1° 25' E. Lat. 51° 20' N.
SEPTEMBER 1881.

Day.	Barometer at 32° and M. S. L.		Air Temperature.			Tension of Vapour.		Relative Humidity.		Wind, Direction and Force.		Cloud Amount.		Rain.	Remarks.
	9 a.m.	9 p.m.	9 a.m.	9 p.m.	Min.	Max.	9 a.m.	9 p.m.	9 a.m.	9 p.m.	9 a.m.	9 p.m.	9 a.m.		
1	ins.	ins.	57.2	56.0	51.0	58.2	in.	in.	90	91	NW 2	NW 3	10	10	● from noon.
2	30.061	30.074	57.2	56.5	54.1	61.2	444	409	95	89	NW 2	NW 3	7	10	●
3	30.025	29.970	56.5	55.5	53.2	64.7	421	377	92	86	NW 3	NW 3	5	7	●
4	29.924	29.822	57.0	56.2	53.1	65.3	384	407	82	90	NW 2	NW 1	9	8	Very fine day.
5	774	639	59.1	57.2	53.0	65.3	431	450	86	98	N 2	SW 1	10	10	●
6	620	614	59.8	57.2	53.3	62.0	418	428	81	91	SW 5	Calm 0	7	10	Pine and sunny.
7	635	791	62.8	55.2	54.2	66.4	501	405	88	93	W 1	Calm 0	5	0	●
8	765	765	59.0	56.8	51.9	61.0	433	428	87	92	Calm 0	NW 1	10	10	●
9	859	988	58.7	55.0	54.9	64.7	386	375	87	79	W 3	NW 2	7	10	●
10	911	29.953	59.2	54.5	54.0	63.4	473	497	95	96	NW 1	N 2	10	10	●
11	902	30.018	59.1	56.5	54.2	62.3	444	412	98	90	N 4	N 1	10	10	●
12	29.987	072	59.5	56.1	54.5	60.4	427	444	84	98	NW 2	NW 2	3	10	●
13	30.137	156	56.5	54.1	52.5	64.5	367	357	80	85	W 1	NW 2	10	5	Damp and chilly.
14	160	135	59.3	55.1	50.5	63.3	409	494	81	93	W 1	W 1	2	1	Fine.
15	134	164	58.8	59.0	52.3	65.7	439	489	89	98	Calm 0	Calm 0	9	1	ga. Fine. (mist) p.
16	251	30.200	57.2	57.3	47.5	64.4	428	393	91	84	Calm 0	Calm 0	10	0	(mist) before ga.
17	30.101	29.934	60.5	60.0	50.0	63.8	462	421	88	81	SW 2	SW 3	10	2	●
18	29.681	670	64.1	61.5	56.8	68.3	494	487	83	90	SW 3	SW 1	10	10	●
19	854	954	62.5	56.8	56.5	70.7	541	425	96	92	SW 1	SW 2	10	8	●
20	936	704	60.2	61.1	48.8	66.4	462	487	89	91	SW 2	SW 1	6	0	●
21	525	525	60.0	56.3	55.0	62.3	514	466	99	89	SW 2	SW 1	10	10	●
22	590	29.711	53.5	53.5	52.1	57.2	360	365	88	89	NW 1	NW 4	10	10	●
23	29.945	30.119	57.7	58.2	52.5	63.2	416	444	87	91	E 1	E 3	10	10	●
24	30.244	210	58.0	58.5	57.1	63.2	433	434	80	89	E 2	NE 4	10	10	●
25	103	056	56.1	56.5	54.6	62.9	444	421	89	92	SW 4	SW 2	10	0	●
26	140	188	59.6	54.9	49.1	62.2	431	396	85	92	SW 1	SW 1	5	2	●
27	220	222	52.9	52.8	50.1	62.3	307	374	92	93	W 1	NE 1	10	7	●
28	242	400	54.2	53.2	51.5	62.2	351	364	83	90	NE 1	NE 1	2	1	●
29	430	445	56.0	53.1	48.5	62.5	386	349	86	86	SW 1	NE 1	2	0	●
30	30.423	30.346	58.1	52.1	48.1	64.4	388	334	81	85	NE 2	E 1	2	0	●
Means	29.990	29.998	58.2	56.2	52.5	63.5	428	410	87.9	90.4	1.8	1.6	7.7	6.1	3.220

SOUTHAMPTON.

Height above Mean Sea Level, 78 feet. Long. 1° 24' W. Lat. 50° 55' N.
SEPTEMBER 1881.

Day.	Barometer at 32° and M. S. L.		Air Temperature.			Tension of Vapour.		Relative Humidity.		Wind, Direction and Force.		Cloud Amount.		Rain.	Remarks.
	9 a.m.	9 p.m.	9 a.m.	9 p.m.	Min.	Max.	9 a.m.	9 p.m.	9 a.m.	9 p.m.	9 a.m.	9 p.m.	9 a.m.		
1	30.231	30.227	53.0	52.8	48.9	60.0	288	328	72	82	NNW 4	NE 5	10	7	—
2	188	149	55.0	56.0	47.9	62.7	342	340	79	75	NNE 5	NNE 4	2	10	—
3	30.078	30.001	56.0	52.8	48.1	62.2	363	366	80	91	N 2	NW 1	10	9	—
4	29.951	29.868	51.6	51.6	44.9	63.4	361	353	95	93	NNE 1.5	SW 1	10	0	—
5	743	523	56.5	55.1	46.0	63.2	390	423	85	97	E 2	ENE 4	10	10	—
6	552	559	59.9	57.4	53.9	65.4	375	412	73	87	SW 3.5	ESE 2	5	10	—
7	662	765	62.3	54.6	53.1	65.8	409	401	74	94	NW 1.5	SW 1	9	1	—
8	752	800	55.2	56.2	49.7	61.7	410	391	94	87	NE 0.5	NW 2	10	10	—
9	29.907	29.965	57.1	54.5	52.5	68.2	401	379	86	89	NW 1.5	SW 1	10	1	—
10	30.040	30.023	59.1	55.1	47.7	61.3	390	360	78	85	NE 3	N 3.5	3	10	—
11	29.992	080	52.7	52.8	51.7	56.9	336	377	84	94	NNE 3	NW 3	10	9	—
12	30.037	080	56.7	55.8	51.2	61.0	401	396	87	89	N 2.5	NW 1	10	10	—
13	126	128	58.4	54.3	52.5	66.4	405	371	83	88	SW 1	SW 2	9	10	—
14	148	124	60.9	57.2	47.3	69.3	387	429	73	91	NW 1	Calm 0	2	10	—
15	119	166	62.2	54.1	53.0	69.1	389	362	70	86	NW 1	NE 1.5	2	0	—
16	229	30.159	57.7	55.0	43.4	68.0	361	400	76	92	NE 1.5	S 1	0	0	—
17	30.046	29.855	61.6	56.9	49.1	64.8	448	454	82	89	SSE 2.5	SE 3	7	10	—
18	29.706	718	65.0	60.9	55.0	74.9	484	494	79	93	ESE 0.5	SW 2	4	10	—
19	845	930	59.9	53.3	53.2	66.5	490	379	96	93	W 1.5	SW 1	10	0	—
20	835	573	61.6	61.9	52.3	68.6	472	492	86	90	SSE 3	SE 5	10	10	—
21	435	513	60.9	52.3	52.2	64.0	471	354	89	90	SW 4	SW 1	10	1	—
22	640	29.773	52.2	54.8	44.8	62.3	355	350	91	81	NNW 2	NW 3.5	10	10	—
23	29.959	30.107	55.5	56.6	52.1	59.8	390	432	88	94	NW 2.5	NE 2.5	10	10	—
24	30.181	114	57.4	57.9	54.9	62.7	451	477	95	99	NE 1	SE 4	10	10	—
25	075	111	63.1	52.6	52.6	69.5	505	369	87	93	W 2	SW 1	8	0	—
26	089	193	58.6	52.8	49.7	66.7	473	366	96	91	W 2	NW 1	9	0	—
27	206	244	53.3	51.0	50.1	65.1	396	351	97	94	Calm 0	NW 1.5	9	0	—
28	339	388	58.7	52.5	46.5	66.7	376	349	77	89	NE 2	Calm 0	0	0	—
29	414	379	57.0	50.3	42.1	66.1	367	336	79	92	Calm 0	Calm 0	0	0	—
30	30.395	30.338	56.2	50.6	43.0	64.6	385	338	85	92	NE 1	NE 1.5	9	0	—
Means	29.997	29.993	57.8	54.8	49.6	64.9	402	388	83.9	90.0	2.0	2.0	7.3	5.6	1.923

ST. LEONARDS.

Height above Mean Sea Level, 116 feet. Long. 0° 33' E. Lat. 50° 51' N.
SEPTEMBER 1881.

Day.	Barometer at 32° and M. S. L.		Air Temperature.				Tension of Vapour.		Relative Humidity.		Wind, Direction and Force.		Cloud Amount.		Rain.	Remarks.
	9 a.m.	9 p.m.	9 a.m.	9 p.m.	Min.	Max.	9 a.m.	9 p.m.	9 a.m.	9 p.m.	9 a.m.	9 p.m.	9 a.m.	9 p.m.		
1	ins.	ins.	55.1	53.3	48.7	59.2	in.	in.	73	95	N 4	N 4	7	10	ins. 7.042	
2	30.165	30.157	55.1	53.3	48.7	59.2	.319	.387	81	94	N 5	NNE 3	7	9	—	
3	097	30.064	55.6	55.6	51.3	62.6	.362	.417	81	94	NNW 2	N 1	10	3	—	
4	30.050	29.999	56.0	54.7	52.7	58.9	.358	.379	79	89	NNW 2	W 1	1	0	—	
5	29.943	.887	58.2	52.9	47.4	64.4	.380	.364	78	91	ESE 1	W 1	1	0	—	D p.
6	.761	.607	57.4	57.3	50.3	64.2	.420	.436	89	92	ENE 2	SE 4	9	10	.889	
7	.621	.586	59.5	56.2	53.0	61.4	.398	.408	78	90	SSW 5	NE 2	6	10	.190	☉ (gale) in past n. < in SE. p.
8	.757	.704	59.6	55.8	54.9	66.0	.450	.414	88	93	WSW 1	W 1	8	1	—	☉ p. [Wind backing p.
9	.757	.778	56.9	55.7	53.9	60.5	.424	.438	92	99	NNE 2	NW 1	10	10	.203	
10	.874	.982	56.8	56.6	53.6	63.4	.400	.420	86	91	NNW 2	N 2	10	9	.035	
11	.999	.961	55.8	53.0	49.2	59.0	.370	.386	83	96	N 3	N 4	2	10	.424	
12	29.927	29.969	53.6	54.8	52.0	57.1	.394	.412	96	95	N 4	NNE 3	10	8	.105	
13	30.009	30.075	57.5	54.8	53.3	61.5	.419	.412	88	95	NNW 2	W 1	9	8	.019	
14	.140	.167	57.1	54.0	52.8	62.5	.396	.380	84	91	SW 1	Calm 0	7	1	—	D p.
15	.157	.138	60.7	56.5	52.8	64.2	.432	.398	82	87	SSW 1	SW 1	1	3	.084	
16	.137	.166	58.0	57.0	55.2	63.8	.442	.422	91	91	Calm 0	Calm 0	7	0	.010	☉ ☼ early a. T ☉ ⁰ a.
17	.237	30.192	60.7	55.0	51.4	63.9	.412	.418	78	97	NE 1	N 1	1	0	—	D p.
18	30.107	29.920	61.3	60.6	54.0	64.8	.424	.442	78	84	S 3	SSE 2	2	1	.085	
19	29.672	.724	59.6	60.6	56.5	68.0	.450	.471	88	89	E 2	W 1	6	9	.014	☼ early a. < p. Wind veered
20	.855	.920	61.5	57.6	56.5	65.4	.470	.432	86	90	SW 2	WSW 2	9	0	.020	T n. and ea. [through S. during day.
21	.898	.662	63.1	62.6	53.2	66.9	.445	.489	77	86	SE 2	E 3	7	5	.121	< 9 p. ☼ about midnight.
22	.488	.521	61.1	60.2	56.2	63.0	.501	.408	93	90	SSE 3	NW 1	10	5	.019	Wind veered during day.
23	.622	29.711	51.5	56.0	49.6	58.3	.541	.383	89	85	WNW 2	W 3	10	10	.013	
24	29.931	30.110	55.1	56.9	52.3	59.6	.417	.441	96	95	NW 1	Calm 0	10	10	—	Overcast all day. ☼ ⁰
25	30.210	.198	60.0	58.6	56.0	63.5	.459	.473	89	84	ESE 1	SE 1	10	10	.496	
26	.085	.108	59.0	55.6	55.6	63.7	.493	.477	99	94	S 4	W 2	10	1	.029	☼ ☉ till 11 a. D p.
27	.128	.193	59.3	54.0	50.4	65.8	.432	.339	86	81	SW 2	NW 2	7	1	.019	
28	.214	.241	55.1	52.8	51.4	60.0	.374	.358	86	89	NW 1	NW 1	10	0	.020	D p.
29	.324	.390	56.5	52.8	48.9	65.0	.363	.366	79	81	NNE 1	NNE 2	0	0	—	8 a. Very fine day. D p.
30	.422	.404	60.7	52.8	49.3	63.9	.395	.353	75	88	E 2	NE 2	2	1	0	D a. and p. Very fine day. Wind SE.
30	30.405	30.342	50.7	51.3	49.1	65.2	.399	.339	78	90	ENE 1	NE 3	3	2	—	Very fine day. D p. [during the day.
Means	29.996	29.999	58.1	55.7	52.4	62.7	.411	.405	84.8	90.7	2.1	1.8	6.7	4.9	2.837	

BABBACOMBE.

Height above Mean Sea Level, 293 feet. Long. 3° 31' W. Lat. 50° 29' N.
SEPTEMBER 1881.

Day.	Barometer at 32° and M. S. L.		Air Temperature.		Tension of Vapour.		Relative Humidity.		Wind, Direction and Force.		Cloud Amount.		Rain.	Remarks.
	9 a.m.	9 p.m.	9 a.m.	9 p.m.	Min.	Max.	9 a.m.	9 p.m.	9 a.m.	9 p.m.	9 a.m.	9 p.m.	9 a.m.	
1	ins.	ins.	56°0	52°8	45°0	59°6	in.	in.	59	72	NNE 3	NNE 3	8	ins. $\frac{1}{2}$ mist p. [mist] p.
2	30°207	30°278	55°6	52°8	46°0	61°9	312	330	71	82	NNE 2	NNW 2	1	Squally before 9a. Fine day. $\frac{1}{2}$ p.
3	30°103	30°025	57°9	51°0	49°2	62°7	352	331	73	89	NNE 2	WNW 1	2	$\frac{1}{2}$ (mist) a. and p. $\frac{1}{2}$ p.
4	29°956	29°852	55°3	55°3	47°7	61°7	369	397	84	90	NE 1	E 3	7	$\frac{1}{2}$ (mist) a. and p.
5	600	468	54°8	50°8	53°9	56°9	412	446	95	96	E 5	ENE 3	10	$\frac{1}{2}$ (mist) a.
6	537	546	50°4	50°8	50°7	65°7	409	391	81	84	SSW 3	ESE 1	8	$\frac{1}{2}$ in past n. $\frac{1}{2}$ p.
7	689	777	62°6	49°9	48°3	63°1	403	328	71	92	NW 1	WNW 1	8	$\frac{1}{2}$ n. and p. $\frac{1}{2}$ p. 9.14a.—9.30a.
8	767	864	56°6	52°0	45°8	61°3	374	335	81	86	NE 1	WNW 2	9	$\frac{1}{2}$ n. and after 7p.
9	29°933	29°982	55°7	52°3	45°8	65°7	371	305	84	93	Calm 0	NNW 2	9	$\frac{1}{2}$ n. $\frac{1}{2}$ (mist) a. and p.
10	30°064	30°067	55°3	54°2	51°0	61°5	371	344	85	81	ENE 2	N 3	2	$\frac{1}{2}$ (mist) a.
11	047	053	52°1	51°8	50°7	55°1	318	310	81	83	NNE 3	NNW 3	10	$\frac{1}{2}$ (mist) a.
12	076	110	57°3	51°8	51°6	63°7	381	343	82	88	NNW 1	W 2	10	$\frac{1}{2}$ p.
13	124	130	55°3	52°0	45°1	63°1	400	361	91	93	SW 1	WSW 2	10	$\frac{1}{2}$ before 9a. $\frac{1}{2}$ (mist) a. [9.30a.
14	143	130	54°8	56°8	44°8	61°7	378	441	88	95	NNE 1	Calm 0	6	$\frac{1}{2}$ (mist) a. and p. $\frac{1}{2}$ p.
15	149	202	60°8	51°8	51°3	64°6	378	340	72	88	NE 1	WNW 2	4	$\frac{1}{2}$ (mist) a. and p. $\frac{1}{2}$ p.
16	30°231	30°141	57°9	53°0	43°3	63°9	351	366	73	91	E 1	NNE 1	0	$\frac{1}{2}$ (mist) a. and p. Very fine day.
17	29°979	29°817	58°7	58°9	53°0	65°7	428	475	88	96	SE 3	SW 2	10	$\frac{1}{2}$ n. $\frac{1}{2}$ (mist) a. and p. $\frac{1}{2}$ p.
18	695	733	66°3	59°6	55°3	72°4	498	470	78	92	SSE 2	SSW 2	2	$\frac{1}{2}$ p. 2.15p. $\frac{1}{2}$ p.
19	862	902	59°9	53°8	53°8	67°5	446	382	87	92	WSW 2	SW 2	9	$\frac{1}{2}$ (2 miles off) 3.20p.—4p.
20	762	477	60°6	60°3	53°8	62°7	485	470	92	90	SSE 3	SSE 4	9	$\frac{1}{2}$ p.
21	377	511	58°4	51°7	51°7	63°2	399	344	81	89	SSW 4	S 1	5	$\frac{1}{2}$ p.
22	665	29°878	58°9	49°1	44°5	66°7	386	306	78	88	NE 1	WSW 1	2	$\frac{1}{2}$ p.
23	29°997	30°123	59°4	53°1	47°0	62°7	391	305	78	90	ENE 2	WSW 2	6	$\frac{1}{2}$ p.
24	30°147	052	58°1	59°7	52°6	60°5	456	408	94	98	SSE 2	SW 3	10	$\frac{1}{2}$ p.
25	100	126	62°5	55°0	52°1	69°2	409	409	73	94	WNW 2	SW 2	1	$\frac{1}{2}$ p.
26	142	216	59°0	51°6	51°6	66°7	362	345	73	90	NW 3	WSW 1	2	$\frac{1}{2}$ p.
27	224	277	58°8	51°3	50°2	64°7	388	335	78	89	W 2	NW 2	8	$\frac{1}{2}$ p.
28	349	378	58°5	50°7	45°2	64°7	361	330	74	89	NE 1	WNW 1	2	$\frac{1}{2}$ p.
29	386	350	59°2	53°9	44°3	64°7	410	370	82	89	SE 1	SSE 2	3	$\frac{1}{2}$ p.
30	30°359	30°323	56°1	52°8	51°0	63°9	424	358	93	89	E 1	NE 1	9	$\frac{1}{2}$ p.
Means	30°002	29°999	58°1	53°8	49°2	63°6	390	373	80°7	89°3	1°9	1°9	6°1	$\frac{1}{2}$ p.

Observer remarks:—Mean sea temperature 59°4.

ST. AUBIN'S, JERSEY.

Height above Mean Sea Level, 139 feet. Long. 2° 10' W. Lat. 49° 11' N.
SEPTEMBER 1881.

1	30°259	30°252	56°2	55°7	52°2	57°8	297	348	65	78	N 3	NE 2	9	8	—	Gloomy day.
2	230	180	56°0	54°9	53°5	60°3	370	382	82	89	N 2	N 1	9	3	—	Gloomy a. Fine p.
3	30°119	30°052	58°0	54°9	54°2	61°0	393	372	81	87	NE 1	NE 1	10	2	—	Gloomy day.
4	29°984	29°887	64°0	57°0	50°9	66°3	376	394	63	85	Calm 0	NE 2	1	4	0°07	$\frac{1}{2}$ a. Extremely fine. $\frac{1}{2}$ p.
5	698	600	58°9	53°8	53°5	60°5	398	380	80	91	E 4	W 1	10	6	0°10	$\frac{1}{2}$ (force 5) p.
6	612	543	58°0	57°4	53°3	59°7	399	441	82	94	SE 2	SE 1	8	8	0°21	Fine early a. Day gloomy.
7	742	816	61°0	57°5	55°4	67°0	440	455	79	96	W 1	Calm 0	9	10	0°30	Very fine a.
8	747	29°911	56°3	57°0	54°5	59°1	442	405	97	87	N by E 2	N by W 2	10	5	0°15	$\frac{1}{2}$ p. Atmosphere very clear p.
9	29°973	30°006	63°9	54°0	52°2	66°2	427	388	71	93	WhyS 1	Calm 0	5	2	0°02	Extremely fine day. $\frac{1}{2}$ p.
10	30°043	051	62°0	57°0	52°9	63°9	419	380	76	82	NE 2	NE 1	4	9	—	$\frac{1}{2}$ a.
11	022	057	56°3	55°7	54°4	58°0	366	379	80	85	N 2	N 1	10	10	—	Gloomy and sunless.
12	107	159	58°4	56°0	53°8	60°3	424	388	87	86	Calm 0	Calm 0	10	10	0°04	Gloomy day.
13	186	180	62°9	57°1	51°1	67°0	413	390	72	83	SW 1	E 1	4	4	—	$\frac{1}{2}$ a. Extremely fine till 4p.
14	157	156	60°0	58°8	56°1	64°3	423	458	82	93	SE 1	Calm 0	10	9	0°02	$\frac{1}{2}$ (mist) 9a. Gloomy day.
15	137	215	65°1	55°1	54°8	68°2	452	394	73	90	NE 2	Calm 0	3	0	0°03	Very fine a. $\frac{1}{2}$ p.
16	249	30°184	64°7	58°2	51°8	66°2	443	390	73	80	ENE 1	SE 1	4	0	—	$\frac{1}{2}$ a. Extremely fine day. $\frac{1}{2}$ p.
17	30°077	29°900	59°4	63°7	56°4	67°6	402	451	80	76	SE 2	Calm 0	9	4	0°45	Day very cloudy. Warm night. $\frac{1}{2}$ p.
18	29°718	819	70°0	60°3	58°0	76°0	476	506	65	97	Calm 0	Calm 0	0	7	0°08	$\frac{1}{2}$ n. and a. $\frac{1}{2}$ (mist) 9a. Very fine and hot till 3p. $\frac{1}{2}$ p.
19	038	091	61°1	59°2	57°5	67°2	505	414	94	83	WSW 2	Calm 0	10	2	—	Gloomy a. Fine and bright p.
20	864	573	60°0	63°2	58°0	65°3	453	513	88	89	SE 2	SE 1	9	6	0°10	Double $\frac{1}{2}$ p. $\frac{1}{2}$ later p. Fine p.
21	497	576	59°0	54°0	53°0	66°0	399	380	80	91	SW 3	NW 1	9	7	0°24	$\frac{1}{2}$ 4.10a. ('170 in. in 20 min.) Very fine, but with clouds at times.
22	29°666	29°901	63°5	56°7	50°4	66°0	400	381	69	83	SW 1	SW 1	4	3	—	Extremely fine. $\frac{1}{2}$ p.
23	30°032	30°155	64°5	54°7	54°0	66°3	397	388	65	91	NW 2	Calm 0	3	9	0°11	$\frac{1}{2}$ n. and a. Extremely fine day.
24	215	171	61°9	61°5	54°0	65°7	450	528	81	97	SE 2	SW 1	7	10	0°14	$\frac{1}{2}$ a. $\frac{1}{2}$ p. Day cloudy. $\frac{1}{2}$ p.
25	107	202	62°2	55°7	54°9	65°9	462	395	83	89	NW 2	WhyN 1	7	2	—	$\frac{1}{2}$ a. $\frac{1}{2}$ p. Day fine.
26	203	266	60°3	52°2	51°0	65°3	459	350	88	90	SW 3	Calm 0	9	0	0°11	$\frac{1}{2}$ a. $\frac{1}{2}$ p. Day fine.
27	262	283	63°7	53°2	51°1	67°6	423	363	71	90	SW 2	Calm 0	6	0	0°04	$\frac{1}{2}$ a. $\frac{1}{2}$ p. Day fine.
28	335	379	64°0	56°0	52°7	65°9	403	386	67	86	ENE 1	ENE 1	0	0	0°01	$\frac{1}{2}$ a. $\frac{1}{2}$ p. Day fine.
29	407	378	59°9	55°4	52°0	65°7	389	377	75	86	E by S 1	NE 1	1	0	—	$\frac{1}{2}$ a. $\frac{1}{2}$ p. Day fine.
30	30°381	30°324	57°3	54°3	51°3	60°3	356	354	76	83	E 2	NE 2	9	0	—	$\frac{1}{2}$ a. and p. $\frac{1}{2}$ (mist) p.
Means	30°033	30°039	61°0	56°7	53°6	64°6	415	404	77°5	87°7	1°7	0°8	6°6	4°7	1°69	$\frac{1}{2}$ a. and p. $\frac{1}{2}$ (mist) p.

Earth temperature: Mean of 10 readings at 9a. (every third day), at 1 foot 60°0; 3 feet 59°4; 6 feet 59°6.

LONDONDERRY.

Height above Mean Sea Level, 93 feet. Long. 7° 19' W. Lat. 55° 0' N.
SEPTEMBER 1881.

Day.	Barometer at 32° and M. S. L.		Air Temperature.				Tension of Vapour.		Relative Humidity.		Wind, Direction and Force.		Cloud Amount.		Rain.	Remarks.
	9 a.m.	9 p.m.	9 a.m.	9 p.m.	Min.	Max.	9 a.m.	9 p.m.	9 a.m.	9 p.m.	9 a.m.	9 p.m.	9 a.m.	9 p.m.	9 a.m.	
1	ins.	ins.	56° 2	46° 7	37° 5	63° 0	in.	in.	59	71	NNE 1	N 2	2	2	—	Fine and clear all day.
2	30° 409	30° 407	56° 2	46° 7	37° 5	63° 0	323	301	71	94	NE 2	NE 2	2	2	—	Fine, but cloudy.
3	386	302	53° 7	44° 7	39° 0	59° 3	337	266	81	90	NE 2	NE 2	9	8	—	Fine and clear.
4	206	30° 142	56° 7	47° 2	43° 0	62° 0	347	305	65	95	E 2	SE 2	5	3	—	Fine and clear.
5	30° 036	29° 953	57° 2	59° 2	44° 0	61° 8	370	333	79	66	E 3	E 3	9	10	—	Fine and clear.
6	29° 895	751	55° 6	53° 6	49° 0	59° 2	354	363	79	88	ESE 3	E 2	9	10	0° 40	Fine, but cloudy.
7	589	497	52° 7	53° 2	50° 0	57° 0	349	368	88	91	NNW 2	W 1	10	10	2° 10	[day. till 9a. Fine, but cloudy during
8	587	692	53° 9	51° 7	49° 0	59° 5	393	349	95	91	WNW 1	WNW 1	10	4	—	Overcast and dull with ☉ at times.
9	29° 709	29° 856	56° 0	54° 2	48° 8	61° 7	391	388	87	93	WSW 2	Calm 0	10	10	0° 10	☉ in morning.
10	30° 008	30° 152	55° 8	53° 3	52° 4	62° 0	420	376	94	92	NE 1	N 1	10	0	—	Fine, but cloudy.
11	235	226	60° 2	52° 8	47° 9	65° 1	372	358	71	89	NE 1	NE 1	3	10	—	Overcast till 8p.
12	168	154	54° 7	46° 8	46° 4	60° 8	351	314	81	98	NE 1	Calm 0	10	0	—	Overcast day.
13	184	127	52° 7	52° 8	41° 6	60° 0	336	366	85	91	Calm 0	Calm 0	8	10	0° 20	☉ ☼ ☼ ☼ (mist) a. ☼ ☼ ☼ (mist) 9p.
14	114	103	53° 0	51° 3	49° 8	56° 0	369	342	92	90	WSW 1	Calm 0	10	10	0° 20	☉ till noon, then fine. ☼ in North.
15	100	103	53° 7	49° 7	48° 6	56° 0	370	300	89	85	SW 1	Calm 0	10	3	1° 10	Overcast day. ☉ 6p.
16	232	272	53° 5	49° 7	44° 4	56° 6	310	336	78	94	N 1	Calm 0	10	5	0° 10	Fine, but cloudy.
17	30° 261	30° 094	54° 7	56° 3	46° 0	65° 8	328	371	76	81	SW 1	S 3	10	10	—	
18	29° 852	29° 731	53° 5	52° 7	48° 0	57° 0	334	378	81	95	S 3	NW 1	10	10	0° 30	
19	693	744	55° 7	44° 8	42° 8	63° 0	353	287	79	97	NNE 2	Calm 0	9	0	—	Fine and clear all day.
20	744	683	49° 7	56° 7	36° 8	63° 8	316	378	89	82	Calm 0	SSE 3	10	6	—	Fine and clear.
21	568	422	59° 7	59° 1	53° 0	66° 0	396	421	77	84	SE 3	SE 3	10	7	2° 20	
22	303	398	57° 8	50° 8	48° 8	63° 2	452	324	94	87	SE 2	Calm 0	10	6	0° 50	
23	668	895	58° 0	49° 7	45° 1	65° 5	365	344	76	96	S 1	Calm 0	1	0	—	Fine and clear all day.
24	994	29° 983	55° 7	54° 7	42° 7	58° 5	388	377	87	88	SE 2	SSW 1	10	10	5° 80	
25	904	30° 017	55° 8	47° 2	45° 1	61° 7	420	318	94	98	S 2	SW 1	10	0	1° 00	☉ till 10a., then fine.
26	29° 955	29° 857	54° 6	51° 8	42° 6	61° 9	359	366	84	95	SE 1	WSW 1	9	4	1° 60	
27	30° 002	30° 078	57° 7	51° 2	47° 8	63° 0	376	343	78	91	SW 2	SW 1	5	8	0° 30	
28	170	208	55° 7	49° 7	44° 8	62° 0	348	326	78	92	SW 1	NE 1	8	10	—	
29	245	216	57° 9	57° 8	45° 9	63° 3	403	421	84	87	SSE 2	SW 3	7	2	0° 70	Overcast day.
30	103	113	55° 7	56° 7	51° 0	60° 0	390	436	88	95	S 4	NW 1	10	10	1° 10	☉ showers all day.
31	30° 278	30° 233	56° 0	58° 1	49° 7	60° 0	416	452	92	93	Calm 0	SW 1	10	5	—	Fine, but cloudy.
Means	29° 987	29° 982	55° 6	52° 1	46° 1	61° 2	368	354	83° 1	90° 3	1° 6	1° 2	8° 5	6° 1	2° 240	

DUBLIN.

Height above Mean Sea Level, 51 feet. Long. 6° 15' W. Lat. 53° 20' N.
SEPTEMBER 1881.

Day.	Barometer at 32° and M. S. L.		Air Temperature.				Tension of Vapour.		Relative Humidity.		Wind, Direction and Force.		Cloud Amount.		Rain.	Remarks.
	9 a.m.	9 p.m.	9 a.m.	9 p.m.	Min.	Max.	9 a.m.	9 p.m.	9 a.m.	9 p.m.	9 a.m.	9 p.m.	9 a.m.	9 p.m.	9 a.m.	
1	ins.	ins.	50.5	48.1	41.2	57.6	ins.	ins.	88	91	NW 1	NW 1	2	0	—	[D] (mist) op.
2	30.466	30.392	50.5	48.1	41.2	57.6	30.422	30.303	88	91	NW 1	NW 1	2	0	—	Very cold early a. [D] a. Bright p.
3	30.466	30.392	50.5	48.1	41.2	57.6	30.422	30.303	88	91	NW 1	NW 1	2	0	—	[D] (mist) op. Very fine, but cool p.
4	30.466	30.392	50.5	48.1	41.2	57.6	30.422	30.303	88	91	NW 1	NW 1	2	0	—	[D] a. Very fine day. [D] op.
5	30.466	30.392	50.5	48.1	41.2	57.6	30.422	30.303	88	91	NW 1	NW 1	2	0	—	Very fine a. Warmer. Cirri from N.
6	30.466	30.392	50.5	48.1	41.2	57.6	30.422	30.303	88	91	NW 1	NW 1	2	0	—	Squally a. and p. Dull day.
7	30.466	30.392	50.5	48.1	41.2	57.6	30.422	30.303	88	91	NW 1	NW 1	2	0	—	Wind backing quickly a. Bar. 29.541 4 p.
8	30.466	30.392	50.5	48.1	41.2	57.6	30.422	30.303	88	91	NW 1	NW 1	2	0	—	[mountains visible from Bray p.]
9	30.466	30.392	50.5	48.1	41.2	57.6	30.422	30.303	88	91	NW 1	NW 1	2	0	—	Very bright a. after 4 p. Welsh [D] (mist) op. and p. [D] showers
10	30.466	30.392	50.5	48.1	41.2	57.6	30.422	30.303	88	91	NW 1	NW 1	2	0	—	[D] a. Day cloudy, but fine.
11	30.466	30.392	50.5	48.1	41.2	57.6	30.422	30.303	88	91	NW 1	NW 1	2	0	—	Dull, with [D] all day.
12	30.466	30.392	50.5	48.1	41.2	57.6	30.422	30.303	88	91	NW 1	NW 1	2	0	—	Cirri from SSE. a. Dull day. [D] p.
13	30.466	30.392	50.5	48.1	41.2	57.6	30.422	30.303	88	91	NW 1	NW 1	2	0	—	[D] (mist) op. Cir-c. from SW. p.
14	30.466	30.392	50.5	48.1	41.2	57.6	30.422	30.303	88	91	NW 1	NW 1	2	0	—	Very fine day.
15	30.466	30.392	50.5	48.1	41.2	57.6	30.422	30.303	88	91	NW 1	NW 1	2	0	—	Cool and cloudy day. Humidity 65%.
16	30.466	30.392	50.5	48.1	41.2	57.6	30.422	30.303	88	91	NW 1	NW 1	2	0	—	Partial [D] a. Smoke [D] a. Very fine [later].
17	30.466	30.392	50.5	48.1	41.2	57.6	30.422	30.303	88	91	NW 1	NW 1	2	0	—	Very damp p. with [D] to NE. [after 8 p.]
18	30.466	30.392	50.5	48.1	41.2	57.6	30.422	30.303	88	91	NW 1	NW 1	2	0	—	Dull a. Clearing p. Very fine evening.
19	30.466	30.392	50.5	48.1	41.2	57.6	30.422	30.303	88	91	NW 1	NW 1	2	0	—	Bright and cold early a. Mild p. [D]
20	30.466	30.392	50.5	48.1	41.2	57.6	30.422	30.303	88	91	NW 1	NW 1	2	0	—	Squally a. and p. [D] p. [D]
21	30.466	30.392	50.5	48.1	41.2	57.6	30.422	30.303	88	91	NW 1	NW 1	2	0	—	Warm but unsettled p. Chilly evening.
22	30.466	30.392	50.5	48.1	41.2	57.6	30.422	30.303	88	91	NW 1	NW 1	2	0	—	Much cirri from S. early a. Brilliant [day]. Cold late p.
23	30.466	30.392	50.5	48.1	41.2	57.6	30.422	30.303	88	91	NW 1	NW 1	2	0	—	[D] over the sea a. Cirri from NW. a.
24	30.466	30.392	50.5	48.1	41.2	57.6	30.422	30.303	88	91	NW 1	NW 1	2	0	—	Squally a. Warm and damp. [Cir. from SW. p.]
25	30.466	30.392	50.5	48.1	41.2	57.6	30.422	30.303	88	91	NW 1	NW 1	2	0	—	Very fine, but cold a. Cloudy p.
26	30.466	30.392	50.5	48.1	41.2	57.6	30.422	30.303	88	91	NW 1	NW 1	2	0	—	Very bright early a. Much cir. p.
27	30.466	30.392	50.5	48.1	41.2	57.6	30.422	30.303	88	91	NW 1	NW 1	2	0	—	Very bright early a.
28	30.466	30.392	50.5	48.1	41.2	57.6	30.422	30.303	88	91	NW 1	NW 1	2	0	—	[D] a. — p. then dull.
29	30.466	30.392	50.5	48.1	41.2	57.6	30.422	30.303	88	91	NW 1	NW 1	2	0	—	Squally early a. Brilliant 6 a. [D]
30	30.466	30.392	50.5	48.1	41.2	57.6	30.422	30.303	88	91	NW 1	NW 1	2	0	—	Warm and damp. Very close.
Means	29.994	29.987	55.0	54.3	49.5	59.6	30.373	30.376	86.3	88.9	2.5	2.2	6.8	6.9	1.599	







PARSONSTOWN.

Height above Mean Sea Level, 182 feet. Long. 7° 55' W. Lat. 53° 6' N.
SEPTEMBER 1881.

1	30.408	30.399	54.3	49.5	38.9	64.2	30.325	30.306	77	87	Calm	S 1	2	2	—	[D] (mist) op.
2	30.408	30.399	54.3	49.5	38.9	64.2	30.325	30.306	77	87	Calm	S 1	2	2	—	[D] (mist) op. D ² at night.
3	30.408	30.399	54.3	49.5	38.9	64.2	30.325	30.306	77	87	Calm	S 1	2	2	—	[D] (mist) op.
4	30.408	30.399	54.3	49.5	38.9	64.2	30.325	30.306	77	87	Calm	S 1	2	2	—	[D] (mist) op.
5	30.408	30.399	54.3	49.5	38.9	64.2	30.325	30.306	77	87	Calm	S 1	2	2	—	[D] (mist) op.
6	30.408	30.399	54.3	49.5	38.9	64.2	30.325	30.306	77	87	Calm	S 1	2	2	—	[D] (mist) op.
7	30.408	30.399	54.3	49.5	38.9	64.2	30.325	30.306	77	87	Calm	S 1	2	2	—	[D] (mist) op.
8	30.408	30.399	54.3	49.5	38.9	64.2	30.325	30.306	77	87	Calm	S 1	2	2	—	[D] (mist) op.
9	30.408	30.399	54.3	49.5	38.9	64.2	30.325	30.306	77	87	Calm	S 1	2	2	—	[D] (mist) op.
10	30.408	30.399	54.3	49.5	38.9	64.2	30.325	30.306	77	87	Calm	S 1	2	2	—	[D] (mist) op.
11	30.408	30.399	54.3	49.5	38.9	64.2	30.325	30.306	77	87	Calm	S 1	2	2	—	[D] (mist) op.
12	30.408	30.399	54.3	49.5	38.9	64.2	30.325	30.306	77	87	Calm	S 1	2	2	—	[D] (mist) op.
13	30.408	30.399	54.3	49.5	38.9	64.2	30.325	30.306	77	87	Calm	S 1	2	2	—	[D] (mist) op.
14	30.408	30.399	54.3	49.5	38.9	64.2	30.325	30.306	77	87	Calm	S 1	2	2	—	[D] (mist) op.
15	30.408	30.399	54.3	49.5	38.9	64.2	30.325	30.306	77	87	Calm	S 1	2	2	—	[D] (mist) op.
16	30.408	30.399	54.3	49.5	38.9	64.2	30.325	30.306	77	87	Calm	S 1	2	2	—	[D] (mist) op.
17	30.408	30.399	54.3	49.5	38.9	64.2	30.325	30.306	77	87	Calm	S 1	2	2	—	[D] (mist) op.
18	30.408	30.399	54.3	49.5	38.9	64.2	30.325	30.306	77	87	Calm	S 1	2	2	—	[D] (mist) op.
19	30.408	30.399	54.3	49.5	38.9	64.2	30.325	30.306	77	87	Calm	S 1	2	2	—	[D] (mist) op.
20	30.408	30.399	54.3	49.5	38.9	64.2	30.325	30.306	77	87	Calm	S 1	2	2	—	[D] (mist) op.
21	30.408	30.399	54.3	49.5	38.9	64.2	30.325	30.306	77	87	Calm	S 1	2	2	—	[D] (mist) op.
22	30.408	30.399	54.3	49.5	38.9	64.2	30.325	30.306	77	87	Calm	S 1	2	2	—	[D] (mist) op.
23	30.408	30.399	54.3	49.5	38.9	64.2	30.325	30.306	77	87	Calm	S 1	2	2	—	[D] (mist) op.
24	30.408	30.399	54.3	49.5	38.9	64.2	30.325	30.306	77	87	Calm	S 1	2	2	—	[D] (mist) op.
25	30.408	30.399	54.3	49.5	38.9	64.2	30.325	30.306	77	87	Calm	S 1	2	2	—	[D] (mist) op.
26	30.408	30.399	54.3	49.5	38.9	64.2	30.325	30.306	77	87	Calm	S 1	2	2	—	[D] (mist) op.
27	30.408	30.399	54.3	49.5	38.9	64.2	30.325	30.306	77	87	Calm	S 1	2	2	—	[D] (mist) op.
28	30.408	30.399	54.3	49.5	38.9	64.2	30.325	30.306	77	87	Calm	S 1	2	2	—	[D] (mist) op.
29	30.408	30.399	54.3	49.5	38.9	64.2	30.325	30.306	77	87	Calm	S 1	2	2	—	[D] (mist) op.
30	30.408	30.399	54.3	49.5	38.9	64.2	30.325	30.306	77	87	Calm	S 1	2	2	—	[D] (mist) op.
Means	29.982	29.981	54.5	51.8	45.7	61.1	30.361	30.346	84.5	89.2	1.1	1.2	6.8	6.7	3.985	

DUNROBIN CASTLE.

Height above Mean Sea Level, 12 feet. Long. 3° 59' W. Lat. 57° 57' N.
OCTOBER 1881.

Day.	Barometer at 32° and M. S. L.		Air Temperature.				Tension of Vapour.		Relative Humidity.		Wind, Direction and Force.		Cloud Amount.		Rain.	Remarks.
	9 a.m.	9 p.m.	9 a.m.	9 p.m.	Min.	Max.	9 a.m.	9 p.m.	9 a.m.	9 p.m.	9 a.m.	9 p.m.	9 a.m.	9 p.m.	9 a.m.	
	ins.	ins.	°	°	°	°	in.	in.	%	%					ins.	
1	30° 301	30° 269	57° 3	52° 7	50° 4	60° 2	° 359	87	90	E	NW	—	—	—	—	Fine and clear, but cold.
2	° 250	° 208	54° 7	51° 3	44° 9	57° 9	° 316	° 258	74	69	NE	NE	—	—	—	
3	° 238	° 301	53° 5	53° 5	40° 7	57° 4	° 305	° 329	75	80	SE	S	—	—	—	Fine.
4	° 346	° 404	53° 5	51° 3	50° 6	55° 7	° 305	° 337	75	89	SE	SE	—	—	—	Fine.
5	° 438	° 481	51° 5	49° 5	46° 7	52° 5	° 283	° 282	75	80	SE	SE	—	—	—	Fine. Dry wind.
6	° 491	° 398	49° 5	50° 5	41° 7	54° 0	° 286	° 312	81	85	SE	NW	—	—	° 500	Fine.
7	° 243	° 239	51° 5	56° 3	46° 7	61° 2	° 342	° 415	90	91	N	NW	—	—	—	Clear and mild.
8	30° 220	30° 020	55° 5	51° 5	50° 4	58° 2	° 412	° 350	94	92	NW	NW	—	—	° 290	Dull with ☉  (mist).
9	29° 056	29° 602	49° 5	42° 6	40° 7	55° 0	° 282	° 208	80	77	NW	NW	—	—	° 120	Clear and cold.
10	° 501	° 253	53° 3	51° 5	39° 1	54° 0	° 307	° 330	76	87	W	W	—	—	° 150	
11	° 143	° 201	54° 5	44° 6	43° 7	56° 2	° 390	° 337	92	80	W	W	—	—	° 390	Fine, clear, and cold.
12	° 243	° 277	45° 4	40° 4	33° 5	49° 0	° 221	° 201	73	80	W	W	—	—	° 300	Squally a. Cold ☉ showers.
13	29° 502	° 343	46° 4	42° 6	37° 6	51° 3	° 221	° 195	71	72	W	W	—	—	° 700	
14	28° 912	29° 497	39° 9	39° 4	37° 6	46° 7	° 216	° 199	88	83	E	NE	—	—	° 300	Stormy with ☉.
15	29° 755	30° 186	42° 4	37° 6	35° 4	48° 0	° 193	° 175	71	77	W.	NE	—	—	° 100	Cold and stormy.
16	30° 305	° 243	41° 4	36° 8	33° 5	47° 0	° 184	° 182	71	84	NW	SW	—	—	° 300	
17	° 076	° 115	46° 4	49° 0	32° 5	49° 7	° 267	° 310	85	90	SW	SW	—	—	° 120	Dull.
18	° 111	° 224	49° 5	46° 6	46° 6	57° 4	° 286	° 292	81	93	W	W	—	—	—	Fine.
19	° 311	° 326	50° 0	48° 0	44° 7	50° 5	° 280	° 253	78	76	E	E	—	—	—	Fine.  p.
20	° 284	° 142	50° 5	49° 5	46° 9	50° 5	° 281	° 286	77	81	E	E	—	—	° 080	Fair.  a. Dull.
21	30° 059	30° 032	49° 5	47° 2	43° 7	50° 0	° 261	° 241	74	75	E	E	—	—	° 040	Fair.  .
22	29° 915	29° 778	45° 6	48° 3	44° 7	48° 5	° 248	° 247	76	81	E	E	—	—	—	Fair.  .
23	29° 819	29° 979	48° 5	47° 7	45° 9	49° 5	° 259	° 267	76	81	E	E	—	—	—	 (gale). Fair, but cold.
24	30° 028	30° 109	48° 0	46° 6	40° 7	49° 3	° 253	° 231	76	73	E	E	—	—	—	Dull and cold.
25	° 114	° 167	46° 2	45° 4	43° 7	47° 7	° 223	° 243	72	81	SE	SE	—	—	—	
26	° 260	° 362	45° 4	45° 4	40° 9	46° 7	° 240	° 260	80	87	W	W	—	—	° 070	
27	° 407	° 342	43° 4	42° 4	40° 7	50° 3	° 221	° 231	78	86	NE	W	—	—	—	
28	° 264	° 322	42° 2	38° 4	37° 8	45° 3	° 212	° 212	80	92	W	W	—	—	° 030	
29	° 422	° 386	40° 4	39° 4	37° 6	42° 3	° 175	° 181	70	75	N	W	—	—	—	
30	° 310	30° 189	40° 4	38° 9	37° 6	45° 0	° 175	° 189	70	81	NW	NW	—	—	—	
31	30° 101	29° 820	44° 4	40° 4	36° 6	46° 0	° 220	° 189	75	75	W	SE	—	—	—	Fine.
Means	30° 033	30° 039	48° 1	46° 0	41° 7	51° 4	° 267	° 258	78° 3	81° 8	—	—	—	—	3° 220	

LAUDALE.

Height above Mean Sea Level, 14 feet. Long. $5^{\circ} 41' W.$ Lat. $56^{\circ} 41' N.$
OCTOBER 1881.

OCTOBER 1881.																	
Day.	Barometer at 32° and M. S. L.		Air Temperature.				Tension of Vapour.		Relative Humidity.		Wind, Direction and Force.		Cloud Amount.		Rain.	Remarks.	
	9 a.m.	9 p.m.	9 a.m.	9 p.m.	Min.	Max.	9 a.m.	9 p.m.	9 a.m.	9 p.m.	9 a.m.	9 p.m.	9 a.m.	9 p.m.			9 a.m.
1	ins.	ins.	50°4	55°0	53°4	62°3	in.	in.	%	%	S	E	3	1	6	2	ins.
2	30°278	30°228	50°4	55°0	53°4	62°3	302	325	80	75	ESE	ESE	2	0	0	0	∞ p. Upper clouds fast from S. p.
3	206	185	53°2	52°9	49°8	62°2	315	287	78	72	ESE	E	3	4	7	0	∞ all day.
4	194	207	53°0	53°6	47°3	57°8	292	337	73	81	SSE	E	3	4	7	0	∞ a. Wind SW. noon.
5	279	325	52°5	52°0	50°4	54°4	282	308	72	70	SSE	SSE	1	1	0	10	∞.
6	354	437	49°1	40°5	45°2	52°4	250	219	72	87	E	E	1	1	0	10	Fine day.
7	482	428	45°2	51°9	35°9	56°9	251	311	84	81	E	S	1	1	0	10	180 Fine day. ∞ from SW. 100. Coloured
8	380	30°342	51°5	53°5	45°2	55°1	340	390	89	97	SW	SW	1	10	10	10	050 Strong squalls, with threatening ap-
9	20°212	20°903	54°9	52°0	51°5	56°7	417	361	97	93	Calm	SSW	5	10	10	10	190 appearance. (mist) all day.
10	29°694	736	49°0	46°0	44°0	52°0	274	246	78	80	WNW	NW	3	4	8	8	400 (mist). Very close. [autumn.
11	631	333	52°9	55°2	45°0	55°3	346	376	86	87	NW	SW	8	10	10	10	880 showers a. and p., first for the
12	308	450	52°3	46°0	50°7	55°2	331	265	84	86	W	W	9	7	6	7	700 (mist) ga. Very wet day. [p.
13	379	410	46°2	42°0	42°5	50°0	323	225	72	85	W	W	6	4	5	—	500 showers p. (force 10 at times)
14	29°601	228	43°3	42°2	30°4	47°8	239	247	85	92	NW	NW	1	2	10	10	060 (mist) ga. Δ² ✕ showers p.
15	28°625	29°688	40°0	42°2	38°4	45°2	222	169	90	64	ENE	N	3	10	4	4	210 Fine a. Mare's tails E.—W. ● ✕, [✕ Δ showers p.
16	29°922	30°207	41°7	39°8	34°4	44°5	176	209	67	86	N	N	2	2	2	2	030 ● ✕, Δ ✕. High floods. Strath [bridge carried away.
17	30°330	254	34°9	43°2	30°7	47°4	173	195	85	70	E	E	4	1	2	2	010 Δ² ✕² showers. Deep ✕ on the [hills.
18	111	108	49°0	52°0	34°0	53°5	274	294	78	76	SSE	SSE	6	10	10	—	10 ∞. Mare's tails E.—W.
19	120	100	48°8	48°0	48°5	57°0	274	272	79	82	SSE	SSE	4	5	5	—	5 ✕ (force 8) before ga. ∞ Mare's [tails.
20	128	30°171	49°3	49°0	47°3	50°8	233	235	64	67	ESE	SSE	4	6	4	—	4 ✕ (very stormy) till 1.30p.
21	30°076	29°936	51°0	50°2	46°0	53°0	255	274	68	76	SSE	SSE	5	6	6	—	11.30a.
22	29°884	824	49°0	47°4	48°0	52°1	261	239	75	74	E	ESE	6	9	7	—	7 White ∞ a.
23	076	504	46°7	45°3	43°7	48°2	236	239	75	79	ESE	ESE	6	7	10	—	10 Grey ∞.
24	567	767	48°8	47°2	45°3	51°0	265	251	76	78	ESE	ESE	6	10	9	—	9
25	29°839	29°919	47°3	46°0	46°2	49°8	261	233	81	75	SE	SE	6	8	5	—	5
26	30°047	30°150	44°1	41°2	41°8	47°7	212	201	73	78	E	S	1	0	0	—	—
27	246	366	41°0	42°6	37°4	48°8	221	251	86	92	SE	Calm	0	7	8	0°10	Dull p.
28	416	386	43°3	41°1	37°2	46°3	216	226	77	88	Calm	Calm	0	9	3	0°30	Dull p.
29	437	327	43°2	41°0	40°4	46°2	249	164	89	64	N	Calm	0	3	3	—	Clouds fast from N. and S. 8a.
30	362	343	34°1	36°1	32°7	42°8	175	174	88	81	Calm	Calm	0	3	10	—	∞ a. Very like snow p.
31	30°097	29°747	37°2	41°0	32°8	43°2	187	158	84	62	E	Calm	0	10	10	—	High seed going fast a. ✕° ●° p.
Means	30°005	30°013	46°7	46°3	42°2	51°2	257	253	79°2	79°4	5°8	3°3	5°5	6°3	4°170	—	∞ a. Threatening and like snow a.

DUNDEE.

Height above Mean Sea Level, 160 feet. Long. $2^{\circ} 56' W.$ Lat. $56^{\circ} 28' N.$
OCTOBER 1881.

COLUMBIAN 1901.																		
1	30° 33'4	30° 30'0	55° 4'	48° 4'	48° 2'	63° 7'	*410	*315	93	93	SE	1	NE	1	0	0	—	Fine day.
2	*311	*261	50° 4'	50° 4'	44° 3'	53° 7'	*304	*340	80	93	SE	1	SE	2	5	5	—	Dull.
3	*264	*304	50° 4'	50° 4'	46° 3'	52° 7'	*340	*340	93	93	SE	1	SE	2	10	10	*050	Dull.
4	*362	*379	52° 4'	47° 4'	46° 3'	54° 7'	*340	*282	86	87	SE	6	SE	4	5	10	*100	
5	*379	*424	43° 4'	44° 4'	42° 3'	53° 7'	*262	*272	93	93	NE	1	NE	4	10	7	*050	
6	*492	*493	49° 4'	46° 4'	43° 3'	52° 7'	*327	*294	93	94	NE	1	S	1	10	10	*100	
7	*382	*285	47° 4'	52° 4'	44° 3'	52° 7'	*303	*366	93	93	W	2	W	1	10	10	*050	
8	30° 245	30° 040	50° 4'	42° 4'	42° 3'	53° 7'	*340	*252	93	93	SE	1	NW	1	10	7	*100	
9	20° 611	20° 686	46° 4'	43° 4'	41° 3'	52° 7'	*316	*202	100	72	W	1	NW	4	10	7	—	
10	*591	*373	50° 4'	52° 4'	40° 3'	55° 7'	*315	*340	86	86	W	4	W	6	10	10	—	Dull.
11	*274	*379	53° 4'	44° 4'	44° 3'	56° 7'	*282	*230	69	79	W	8	W	8	7	7	*050	Fine day.
12	*345	*378	43° 4'	37° 4'	37° 4'	47° 7'	*221	*189	78	85	SW	10	NW	4	0	0	—	☼ (gale) till 4p.
13	20° 540	*357	46° 4'	43° 4'	37° 3'	49° 7'	*212	*221	68	78	NW	2	NW	1	7	10	1° 650	☼
14	28° 407	29° 494	40° 4'	36° 4'	34° 2'	45° 7'	*232	*164	93	76	NE	12	NW	12	10	750	☼ ² (very violent gale) n. and till 5p.	
15	20° 771	30° 136	36° 4'	37° 4'	33° 2'	44° 8'	*164	*172	76	77	NW	8	NW	1	7	0	—	Fine. [☼ and ☼ * (sleet) till 4p.
16	30° 340	*339	38° 4'	34° 5'	33° 2'	46° 7'	*195	*163	85	81	NW	1	NE	1	5	7	—	Fine.
17	*239	*108	38° 4'	45° 4'	30° 2'	47° 7'	*214	*283	93	94	SW	1	SW	1	0	—	Dull with ☼.	
18	*202	*264	41° 4'	43° 4'	38° 3'	53° 7'	*242	*262	93	93	SE	1	SE	1	5	0	—	Fine.
19	*333	*273	46° 4'	45° 4'	42° 3'	47° 7'	*212	*283	68	94	SE	8	SE	6	10	10	*150	
20	30° 200	30° 049	47° 4'	46° 4'	45° 3'	47° 7'	*303	*294	93	94	SE	8	SE	8	10	10	*300	
21	20° 979	20° 940	46° 4'	44° 4'	43° 3'	45° 7'	*271	*250	87	86	SE	8	SE	10	10	10	*400	☼ (gale) from noon.
22	*789	*641	44° 4'	43° 4'	43° 3'	45° 7'	*250	*262	86	93	SE	10	SE	12	10	10	*300	☼ (gale) till 4p. ☼ ² (after 4p. violent gale)
23	*741	20° 871	44° 4'	45° 4'	43° 4'	46° 7'	*272	*283	93	94	SE	12	SE	12	10	10	*250	☼ ² (violent gale) in past n. and [during day.
24	20° 931	30° 025	45° 4'	42° 4'	42° 3'	45° 7'	*260	*252	87	93	SE	12	SE	8	10	10	*050	☼ ² (violent gale) n. and till noon.
25	*3065	*117	42° 4'	41° 4'	41° 3'	46° 7'	*212	*221	79	86	E	2	NW	1	10	10	*050	Dull.
26	*280	*397	42° 4'	39° 4'	39° 3'	48° 7'	*252	*224	93	93	NE	1	NE	1	10	10	*050	
27	*413	*322	40° 4'	38° 4'	38° 3'	43° 8'	*213	*214	85	93	NW	1	NW	1	10	10	—	
28	*242	*247	40° 4'	35° 5'	35° 2'	44° 8'	*213	*172	85	83	NW	1	NW	2	10	10	*100	*☼ (sleet) 4p.
29	*358	*412	35° 5'	31° 5'	31° 5'	41° 8'	*191	*157	92	88	NE	2	NE	1	5	7	—	Showers of ☼ and *☼ (sleet) n.
30	*342	30° 242	37° 4'	35° 5'	29° 2'	39° 8'	*156	*172	70	83	NW	2	NW	1	10	10	—	Dull. [and till 6.30a.
31	30° 126	20° 891	32° 5'	35° 5'	29° 2'	45° 7'	*166	*155	90	74	NW	1	SE	2	10	0	—	Fine.
Means	30° 031	30° 050	44° 5'	42° 7'	39° 7'	49° 4'	*258	*246	86° 2	87° 5	4° 2		3° 9	8° 3	7° 6	4° 550		

ROTHESAY.

Height above Mean Sea Level, 115 feet. Long. $5^{\circ} 4' W.$ Lat. $55^{\circ} 50' N.$
OCTOBER 1881.

Day.	Barometer at 32° and M. S. L.		Air Temperature.				Tension of Vapour.		Relative Humidity.		Wind, Direction and Force.		Cloud Amount.		Rain.	Remarks.
	9 a.m.	9 p.m.	9 a.m.	9 p.m.	Min.	Max.	9 a.m.	9 p.m.	9 a.m.	9 p.m.	9 a.m.	9 p.m.	9 a.m.	9 p.m.		
1	ins.	ins.	56°9	49°0	46°1	63°3	in.	in.	%	%	S	NW	—	—	ins.	Clear and fine.
2	30°322	30°280	56°9	49°0	46°1	63°3	409	327	89	94	S	E	—	—	—	Clear and fine.
3	274	233	53°0	46°7	44°1	61°1	304	307	75	96	E	SE	—	—	—	Breezy.
4	238	248	53°0	53°0	43°1	60°1	342	322	85	89	SE	SE	—	—	—	Cloudy with ∞.
5	301	341	51°5	48°0	48°0	55°0	287	310	76	63	SE	Calm	—	—	—	
6	360	438	48°0	41°1	38°6	52°9	267	328	80	89	E	Calm	—	—	—	
7	515	486	49°0	47°5	37°1	60°1	303	274	87	84	S	W	—	—	°056	Dull with ●.
8	415	362	49°5	53°0	44°1	53°7	355	403	100	100	E	Calm	—	—	°372	Dull and damp.
9	30°247	30°022	55°0	48°0	47°1	55°0	430	335	99	100	NW	NW	—	—	°110	● showers.
10	29°715	29°795	48°2	43°1	41°6	52°4	293	244	88	87	WNW	W	—	—	°305	Dull and blowy.
11	701	489	52°0	54°0	40°6	55°0	375	366	97	87	SW	W	—	—	°340	● 2 showers.
12	431	516	53°0	43°1	43°1	55°0	352	358	87	93	WNW	NW	—	—	°310	● 2 showers. T 6.20p.
13	506	509	48°0	41°3	39°1	50°4	228	236	68	92	NW	E	—	—	°706	● 2 showers.
14	29°626	29°292	44°1	40°1	38°6	48°9	269	246	93	99	NNW	NW	—	—	°115	☞ (gale) a.
15	28°537	29°639	43°7	38°6	37°1	46°0	274	170	96	73	NW	NNE	—	—	—	Clear and blowy.
16	29°871	30°205	39°6	35°0	34°2	46°9	179	164	73	80	SE	SE	—	—	°006	Fine day.
17	30°365	30°5	44°1	41°3	30°2	50°9	333	218	80	84	SE	S	—	—	—	Cloudy.
18	194	181	50°0	50°5	39°6	52°4	319	322	89	88	SE	SE	—	—	—	Clear and fine.
19	174	157	46°1	47°0	43°1	55°5	275	249	89	78	SE	SE	—	—	—	Clear, blowy, and fine.
20	199	30°133	47°0	44°6	42°1	51°9	241	252	75	86	SE	SE	—	—	—	Blowy.
21	30°111	29°930	47°0	48°5	43°1	50°4	280	309	87	91	SE	SE	—	—	—	Cloudy and blowy.
22	29°840	30°800	47°5	46°6	45°1	49°9	281	262	87	83	E	E	—	—	°006	☞ (gale) all day.
23	663	445	45°1	44°6	42°6	48°4	252	262	84	89	ESE	E	—	—	—	☞ (gale) all day.
24	522	730	49°0	46°1	43°6	50°2	285	251	82	81	E	ENE	—	—	—	Dull, blowy, and cold.
25	29°826	29°939	46°9	45°1	44°1	48°9	263	256	83	86	E	S	—	—	—	Dull, blowy, and cold.
26	30°046	30°140	44°4	43°6	40°1	47°1	293	242	100	85	ESE	E	—	—	—	Dull and dark.
27	260	320	43°6	43°6	42°1	46°9	222	242	78	85	E	NW	—	—	°010	
28	428	372	45°6	41°6	39°6	47°4	263	203	86	78	NW	NNW	—	—	—	Cold.
29	259	302	44°1	39°9	38°1	51°9	258	175	89	71	NE	NE	—	—	—	Fine and cold.
30	424	450	38°6	38°6	31°2	47°5	198	178	85	76	NE	Calm	—	—	—	
31	391	30°280	38°1	36°3	35°2	42°0	156	172	68	80	Calm	SE	—	—	°310	Clear a. Cloudy p.
31	30°128	29°825	39°1	38°1	33°7	46°5	206	156	86	68	Calm	SE	—	—	—	
Means	30°029	30°038	47°1	44°4	40°5	51°7	284	253	85°2	84°7	—	—	—	—	2°646	

PINMORE.

Height above Mean Sea Level, 187 feet. Long. $4^{\circ} 59' W.$ Lat. $55^{\circ} 14' N.$
OCTOBER 1881.

1	30°27'	30°24'	55°4	50°8	50°6	60°1	*388	*340	89	91	S	S	—	—	—	—
2	*237	*210	49°8	44°9	42°4	61°1	*282	*269	79	91	S	S	—	—	—	—
3	*209	*225	52°8	51°3	41°4	60°1	*335	*334	83	88	S	SE	—	—	—	—
4	*203	*205	50°8	48°4	39°9	55°1	*303	*286	82	84	SE	SE	—	—	—	—
5	*297	*429	49°3	37°2	36°5	55°1	*246	*220	70	99	SE	E	—	—	—	—
6	*471	*485	46°9	44°9	31°5	59°1	*304	*269	95	91	SE	SE	—	—	—	—
7	*424	*358	51°0	52°3	36°5	55°1	*285	*373	76	95	W	W	—	—	—	*100
8	30°214	30°053	54°7	41°0	32°5	55°1	*411	*231	96	90	SE	NE	—	—	—	*280
9	29°740	29°835	49°8	44°9	40°4	52°1	*290	*228	82	77	N	N	—	—	—	*160
10	*765	*590	49°8	51°8	40°4	53°6	*340	*328	95	85	W	W	—	—	—	*490
11	*484	*598	54°4	44°0	41°4	57°6	*340	*259	80	90	NW	NW	—	—	—	*530
12	*581	*583	48°1	44°0	43°8	51°1	*236	*211	71	73	NW	NW	—	—	—	*180
13	29°661	*333	48°7	41°5	37°4	52°1	*251	*226	73	87	N	N	—	—	—	1-260
14	28°513	29°658	46°9	40°1	37°4	51°1	*304	*183	95	73	N	N	—	—	—	*530
15	29°888	30°217	40°1	39°1	35°5	48°2	*190	*208	76	87	NE	NE	—	—	—	*010
16	30°351	*319	29°4	39°1	27°5	49°2	*149	*200	92	84	NE	NW	—	—	—	—
17	*185	*180	48°9	49°3	36°5	52°1	*292	*267	85	76	SW	SW	—	—	—	—
18	*151	*128	45°9	47°4	43°8	52°6	*260	*253	85	78	SE	SE	—	—	—	*010
19	*161	30°120	44°9	43°0	40°9	51°1	*219	*230	74	83	S	SE	—	—	—	*030
20	30°048	29°852	46°7	46°9	43°0	50°6	*230	*248	73	78	SE	SE	—	—	—	*020
21	29°780	*753	48°9	46°4	41°9	49°6	*277	*254	80	81	E	E	—	—	—	*080
22	*614	*384	45°4	44°9	44°8	48°2	*234	*248	77	84	SE	E	—	—	—	*040
23	*460	*633	46°9	45°9	40°4	52°1	*269	*239	85	78	SE	SE	—	—	—	—
24	*843	29°860	46°9	44°9	44°9	51°1	*238	*258	75	87	SE	SE	—	—	—	—
25	29°988	30°072	41°3	33°4	28°5	53°1	*219	*171	85	89	SE	SE	—	—	—	—
26	30°307	*367	41°0	39°1	32°5	50°1	*231	*217	90	91	E	E	—	—	—	—
27	*403	*377	34°3	39°1	29°5	50°1	*161	*217	81	91	NE	N	—	—	—	—
28	*272	*272	46°9	37°2	34°5	40°2	*258	*193	81	87	N	N	—	—	—	—
29	*372	*443	30°4	30°9	29°5	45°2	*157	*173	92	100	N	E	—	—	—	—
30	*390	30°259	31°9	30°4	26°5	49°3	*164	*170	91	100	N	N	—	—	—	—
31	30°124	29°782	27°9	40°1	27°5	49°3	*152	*197	100	79	E	E	—	—	—	*

SCALEBY.

Height above Mean Sea Level, 111 feet. Long. 2° 52' W. Lat. 54° 58' N.

OCTOBER 1881.

Day.	Barometer at 32° and M. S. L.		Air Temperature.				Tension of Vapour.		Relative Humidity.		Wind, Direction and Force.		Cloud Amount.		Rain.	Remarks.
	9 a.m.	9 p.m.	9 a.m.	9 p.m.	Min.	Max.	9 a.m.	9 p.m.	9 a.m.	9 p.m.	9 a.m.	9 p.m.	9 a.m.	9 p.m.		
1	ins.	ins.	52.1	46.8	44.5	66.3	ins.	ins.	93	92	SE 2	Calm 0	2	0	ins.	
2	30.345	30.292	52.1	47.3	40.2	61.0	30.6	31.1	76	96	E 2	E 1	0	0	—	
3	30.216	30.280	49.8	50.0	44.0	54.2	32.9	29.9	92	81	E 1	SE 3	10	10	—	
4	30.345	30.347	51.0	43.3	40.0	55.0	26.9	24.9	72	89	W 2	E 2	8	8	0.01	
5	30.357	30.358	45.3	47.8	35.0	53.2	24.4	30.5	81	92	E 2	E 1	4	1	—	
6	30.495	30.502	50.8	47.8	35.0	52.2	31.7	29.3	85	88	NE 3	Calm 0	10	10	—	
7	30.485	30.442	48.0	51.8	39.0	52.8	27.9	30.9	84	95	E 1	Calm 0	10	10	0.16	
8	30.225	30.066	49.8	38.8	38.0	50.0	32.4	21.4	91	91	E 2	E 1	10	2	0.08	
9	30.630	30.766	43.0	40.8	35.0	54.2	27.0	22.8	98	90	W 2	W 1	10	0	0.30	
10	30.770	30.645	50.8	52.8	38.0	55.8	33.6	33.0	91	82	SW 5	SW 7	10	10	0.05	
11	30.456	30.581	55.3	44.3	44.0	56.0	33.8	27.7	78	96	SW 6	SW 5	9	5	0.33	
12	30.555	30.547	43.6	42.8	41.2	52.0	24.1	21.5	85	78	SW 8	SW 6	8	4	0.09	
13	30.655	30.382	46.3	41.8	38.8	52.0	25.4	24.0	82	92	SW 6	SW 4	2	10	1.40	
14	30.455	30.499	45.8	36.3	35.2	53.0	30.2	16.9	98	79	SW 3	NW 3	10	0	0.14	2 (heavy gale) 10a.—2p.
15	30.837	30.137	36.3	35.8	33.0	45.5	19.6	16.7	92	79	NW 4	N 4	2	0	—	
16	30.359	30.347	32.6	31.3	26.0	48.0	14.2	14.3	76	81	SE 1	SE 2	0	0	—	
17	30.275	30.256	42.8	39.8	30.0	52.8	20.3	21.8	73	90	SW 3	SW 2	0	0	—	
18	30.215	30.223	47.0	46.8	38.0	57.0	23.7	23.0	74	72	SE 3	E 4	2	0	—	
19	30.262	30.152	45.3	45.8	41.0	52.3	18.9	28.1	63	92	SE 4	NE 4	3	3	0.04	
20	30.059	30.849	47.0	48.3	44.0	50.2	24.7	27.5	77	82	NE 7	E 8	6	2	1.00	
21	30.775	30.729	47.3	46.0	45.0	48.5	29.9	27.9	92	91	E 4	E 4	10	10	0.03	
22	30.642	30.424	44.6	46.3	44.0	47.2	25.2	25.4	86	82	E 4	E 10	8	10	0.10	
23	30.538	30.682	47.6	45.8	44.5	47.6	26.2	24.9	80	81	NE 8	E 10	8	10	—	
24	30.784	30.889	46.6	44.3	43.0	47.8	24.0	25.5	76	88	E 6	E 3	10	5	0.02	
25	30.989	30.137	42.8	37.0	35.0	47.2	23.4	20.4	85	93	E 3	Calm 0	5	8	—	
26	30.232	30.366	41.3	39.0	34.5	45.8	23.0	22.1	89	94	NE 2	E 2	7	2	0.10	
27	30.406	30.331	37.3	39.8	31.0	44.1	21.0	20.4	95	84	N 2	NE 3	10	10	—	
28	30.209	30.216	39.8	32.3	32.3	46.0	22.3	17.0	92	93	Calm 0	N 1	10	1	0.04	
29	30.325	30.421	37.8	27.3	26.8	38.0	18.7	12.9	83	88	NE 4	NE 2	0	0	—	
30	30.358	30.290	35.3	25.6	24.5	38.0	14.4	10.8	69	79	Calm 0	Calm 0	3	2	—	
31	30.170	30.021	36.6	34.3	20.0	35.0	11.5	8.2	82	82	Calm 0	S 3	0	0	—	
Means	30.021	30.039	44.6	41.9	36.8	50.5	25.1	23.7	85.5	80.8	3.2	3.1	6.0	4.3	2.54	

SCARBOROUGH.

Height above Mean Sea Level, 129 feet. Long. 0° 23' W. Lat. 54° 17' N.

OCTOBER 1881.

Day.	Barometer at 32° and M. S. L.		Air Temperature.				Tension of Vapour.		Relative Humidity.		Wind, Direction and Force.		Cloud Amount.		Rain.	Remarks.
	9 a.m.	9 p.m.	9 a.m.	9 p.m.	Min.	Max.	9 a.m.	9 p.m.	9 a.m.	9 p.m.	9 a.m.	9 p.m.	9 a.m.	9 p.m.		
1	30.382	30.321	54.6	51.6	49.5	57.3	36.2	33.8	85	88	ESE 1	SE 1	7	0	—	
2	30.295	30.251	56.6	52.6	51.4	58.3	33.9	36.1	74	91	ENE 2	ESE 2	1	9	—	
3	30.259	30.284	56.4	51.6	51.6	56.7	36.6	34.5	81	90	E 2	E 2	5	10	—	
4	30.330	30.315	52.8	47.6	47.6	54.3	28.6	25.6	72	78	SE 6	E 3	7	5	0.15	
5	30.260	30.277	48.6	49.6	44.5	51.4	25.0	27.5	73	78	ESE 4	NE 3	4	3	0.06	
6	30.378	30.453	51.3	49.3	47.5	51.5	30.4	27.8	80	80	ENE 5	NE 2	10	10	—	
7	30.478	30.374	49.5	48.6	48.0	52.8	27.4	22.2	78	85	WNW 1	WSW 1	10	10	0.13	ga. and p.
8	30.246	30.037	50.6	49.6	47.5	51.4	25.7	29.8	70	84	E 4	E 2	2	5	—	
9	30.744	30.691	44.7	46.1	42.3	53.3	25.5	23.1	86	74	WSW 2	W 4	10	3	—	
10	30.803	30.697	47.9	51.6	40.0	52.6	27.3	32.3	83	84	WSW 3	WSW 2	10	10	—	
11	30.524	30.568	56.4	49.6	49.6	60.3	39.3	38.4	87	80	WSW 3	WSW 2	7	1	0.04	
12	30.575	30.565	52.1	45.5	44.2	53.2	25.3	22.2	66	74	WSW 5	WSW 2	6	0	1.00	
13	30.625	30.506	49.1	43.7	41.0	54.3	20.6	20.4	60	92	NW 4	WSW 2	2	10	0.59	
14	30.599	30.354	53.8	39.7	39.7	56.3	29.4	18.2	71	74	SW 7	N 2	5	8	0.70	3 (reaching force 11 between 3p. and 5p.) damaging many buildings. Lead weighing 3 to 4 cwt. blown off house roofs a distance of 40 or 50 yards.
15	30.727	30.030	42.3	39.7	37.5	45.3	17.0	18.2	64	74	WNW 4	NNW 5	1	0	0.70	
16	30.283	30.364	42.2	41.7	37.0	49.1	21.3	19.8	81	76	NNW 1	NNW 1	4	0	—	
17	30.349	30.303	40.8	42.7	34.5	49.8	18.1	22.2	70	81	SW 2	SSW 1	1	0	—	
18	30.297	30.294	45.1	46.6	38.0	51.4	22.8	24.5	77	78	SSW 2	SSE 2	1	3	—	
19	30.289	30.150	47.8	48.6	45.5	48.8	22.5	30.9	68	91	ESE 6	ESE 4	5	7	1.10	
20	30.087	30.890	47.9	49.5	37.6	49.5	20.3	32.3	79	92	ESE 6	ESE 5	10	10	0.23	
21	30.796	30.789	47.3	47.9	46.7	49.5	30.2	26.3	93	79	E 9	E 8	10	10	0.10	
22	30.684	30.497	46.6	45.0	41.5	47.0	27.3	29.7	87	99	ESE 9	ESE 9	10	10	0.34	
23	30.597	30.686	46.5	45.7	44.7	47.3	29.3	27.6	94	91	SE 9	E 8	10	10	0.30	
24	30.792	30.871	47.2	47.1	45.0	48.3	28.6	27.2	89	84	ESE 7	ESE 5	10	10	0.10	
25	30.941	30.046	46.6	44.2	42.5	47.3	23.3	23.0	74	79	ENE 5	ENE 4	10	10	0.50	
26	30.182	30.299	44.7	43.7	42.5	46.2	26.8	23.4	91	82	NE 3	ENE 3	7	2	0.30	
27	30.337	30.275	43.6	43.2	40.7	45.3	23.3	24.2	82	87	ENE 4	N 2	7	10	0.70	
28	30.165	30.129	42.8	40.9	39.2	45.6	20.6	20.6	96	81	NW 2	NNE 2	10	1	0.30	
29	30.270	30.337	38.6	38.9	35.7	41.8	21.0	18.8	90	81	ENE 6	ENE 2	7	2	0.13	
30	30.306	30.256	40.9	37.6	35.0	41.1	22.0	20.1	87	90	WNW 1	W 1	7	9	0.60	
31	30.184	30.037	37.9	38.7	33.5	40.8	16.9	17.7	74	76	WSW 1	SSE 2	3	2	—	
Means	30.025	30.031	47.5	45.8	42.6	50.3	26.3	25.9	79.4	83.3	4.1	3.0	6.4	5.8	3.98	

Observer remarks: Mean sea temperature 50° 6.

OCTOBER 1881.

DOUGLAS, ISLE OF MAN.

Height above Mean Sea Level, 137 feet. Long. 4° 29' W. Lat. 54° 10' N.

OCTOBER 1881.

Day.	Barometer at 32° and M. S. L.		Air Temperature.				Tension of Vapour.		Relative Humidity.		Wind, Direction and Force.		Cloud Amount.		Rain.	Remarks.
	9 a.m.	9 p.m.	9 a.m.	9 p.m.	Min.	Max.	9 a.m.	9 p.m.	9 a.m.	9 p.m.	9 a.m.	9 p.m.	9 a.m.	9 p.m.		
1	ins.	ins.	57.3	54.0	43.2	61.3	ins.	ins.	85	80	SE 3	ESE 4	4	4	ins.	Δ ² a. and p.
2	30.313	30.260	57.3	54.0	43.2	61.3	40.1	36.0	85	80	ESE 3	E 4	4	2	—	Δ ² a.
3	2.53	2.193	53.8	53.6	50.3	57.8	32.0	33.8	77	81	E 4	SE 6-7	6	9	—	Δ ² (mist) p.
4	2.76	2.85	52.6	50.2	50.2	54.2	33.5	24.3	84	67	SE 5	ESE 6	7	5	—	Squally a. and p. Δ ² (mist) p.
5	2.95	3.88	50.4	40.1	38.9	54.3	27.2	22.3	75	90	ENE 4	NNE 1	3	1	—	Squally before 9a. Δ ² 7a-7.5a. Δ ² p.
6	4.55	5.00	51.7	46.4	38.1	56.8	31.3	30.6	81	97	N 4	Calm 0	3	7	—	Δ ² p.
7	4.71	3.24	54.0	54.2	38.1	56.9	39.9	42.1	72	100	W 3	NW 2	8	10	0.50	Δ ² bef 10 7a. Δ ² (mist) p.
8	30.217	30.036	53.6	39.8	39.8	56.0	40.4	23.9	98	98	ENE 3	Calm 0	10	9	0.18	Δ ² 9a.
9	29.756	29.858	51.8	45.4	39.4	55.6	31.2	26.4	80	88	NW 5	WNW 3	4	2	0.40	Δ ² a.
10	8.73	6.55	51.0	44.8	36.1	54.8	26.5	20.5	93	96	W 5	WSW 8-7	10	10	1.10	Δ ² a. Squally Δ ² p.
11	7.99	6.75	56.0	49.9	49.2	57.0	39.1	28.4	87	80	WSW 6	WNW 7	7	7	0.70	Squally a. and p.
12	6.68	6.43	49.7	47.4	46.8	52.9	27.9	26.2	79	81	WNW 6	W 7	7	8	0.70	Squally a. and p.
13	29.745	29.722	48.5	46.5	43.5	50.5	25.3	23.1	73	100	W 5	NW 5-7	4	10	1.450	Squally p. Bar. 29.834 2p.
14	28.522	29.678	48.8	42.0	40.1	55.8	32.1	24.1	93	91	WNW 8	NW 7-8	10	5	5.10	Bar. 28.450 7.45a. Squally Δ ² (reach [ing force 9) a. and p. < 8p. Δ ² showers till 11a. Δ ² a. and p., with squalls.
15	29.948	30.206	38.5	40.7	35.8	47.7	21.5	21.5	92	85	NW 7	NW 6-7	4	2	0.02	Δ ² 8a-9a. Δ ² showers till 11a. Δ ² a. and p., with squalls.
16	30.371	3.303	50.1	47.9	30.2	51.8	22.7	26.0	63	81	Calm 0	SSE 3-4	0	9	—	Squally before 9a. Δ ² a.
17	2.48	2.21	50.0	50.4	47.6	52.9	30.0	30.0	84	83	S 5	SSE 6	10	8	—	Δ ² p
18	1.60	1.31	50.0	48.6	46.1	53.7	30.9	29.0	86	85	SE 4	ESE 7-8	4	0	—	Δ ² (mist) 9a. Squally Δ ² 9p.
19	30.120	30.022	46.5	48.1	45.1	49.4	22.9	28.0	73	84	E 7	ESE 7-8	8	8	—	Squally a. and p.
20	29.976	29.782	47.5	47.9	46.0	49.5	25.5	28.2	78	86	E 7	E 8-9	8	8	—	Squally a. and p.
21	6.76	6.31	49.5	47.2	46.2	50.3	29.9	28.7	85	89	E 8	ESE 8-9	10	10	0.90	Squally a. and p.
22	4.50	2.55	48.2	48.6	45.8	53.4	20.5	31.2	89	92	E 8	E 8-9	10	10	4.02	Squally (force 10 in squalls) a.andp.
23	4.00	6.21	47.8	48.0	47.6	53.9	32.7	27.8	88	84	ESE 7-8	ESE 7-8	10	9	—	Squally a. and p.
24	6.98	29.786	48.0	47.9	46.0	51.2	28.5	30.1	86	91	E 6-7	E 7-8	10	9	—	Squally a. and p.
25	29.945	30.073	47.0	44.3	44.3	48.8	25.3	23.5	79	80	E 6	NE 3	3	7	—	Squally before 9a.
26	30.205	30.4	45.0	45.4	43.2	46.4	25.3	25.1	85	84	NE 2	E 4	10	8	0.10	—
27	3.76	3.56	43.7	42.2	41.8	48.9	21.6	20.3	75	76	E 2	N 1	8	10	—	—
28	2.68	2.16	44.0	42.7	40.0	51.2	27.7	21.8	96	80	NW 3	NE 3	8	7	0.10	Δ ² 10a.-10.5a.
29	3.10	4.06	42.7	38.1	34.6	44.4	20.0	18.9	73	82	NE 3	ENE 2	4	0	0.01	Δ ² 3p.-3.30p.
30	3.83	30.298	38.4	27.6	27.6	45.1	17.2	13.5	75	87	Calm 0	Calm 0	8	1	—	Δ ² a. Δ ² p.
31	30.128	29.786	38.5	42.3	25.8	43.8	19.1	18.8	72	82	S 1	SE 7	9	10	5.80	Δ ² (mist) a. Δ ² 2p.
Means	30.009	30.012	48.7	46.3	42.4	52.4	28.8	27.2	82.8	85.5	4.6	4.9	6.8	6.6	3.515	

LLANDUDNO.

Height above Mean Sea Level, 88 feet. Long. 3° 50' W. Lat. 53° 21' N.

OCTOBER 1881.

Day.	Barometer at 32° and M.S.L.		Air Temperature.				Tension of Vapour.		Relative Humidity.		Wind, Direction and Force.		Cloud Amount.		Rain.	Remarks.
	9 a.m.	9 p.m.	9 a.m.	9 p.m.	Min.	Max.	9 a.m.	9 p.m.	9 a.m.	9 p.m.	9 a.m.	9 p.m.	9 a.m.	9 p.m.	9 a.m.	
1	ins.	ins.	54.8	50.5	46.1	60.0	ins.	ins.	80	83	S	1	E	0.6	0	ins.
2	30.340	30.275	54.8	51.5	49.5	58.6	312	284	74	75	SE	1	SE	1	1	0
3	24c	181	54.0	51.5	49.5	58.6	312	284	74	75	SE	1	SE	1	1	0
4	185	252	54.8	48.0	47.0	58.5	327	274	76	83	SE	3	SE	1	9	0
5	262	286	49.4	44.6	42.3	58.3	277	206	70	70	E	2	SE	3	10	0
6	282	364	47.0	43.6	39.0	50.7	258	233	80	82	SE	1	SE	1	9	0
7	432	492	51.8	50.1	40.0	55.0	305	308	79	85	NE	4	NE	2	10	10
8	497	371	52.3	53.5	45.0	56.7	317	384	80	94	SW	0.6	SW	1	9	10
9	30.204	30.049	50.7	44.0	43.2	54.8	352	243	95	84	E	5	E	1	10	0
10	29.777	29.893	50.0	49.0	41.4	54.4	334	234	93	82	W	2	WNW	5	10	7
11	943	762	51.0	54.9	47.7	56.5	344	351	89	82	W	4	W	6	10	10
12	655	739	55.4	51.2	50.6	59.0	362	283	83	75	W	4	W	6	10	9
13	729	707	51.1	48.5	47.7	54.1	306	292	81	87	W	4	W	7	9	9
14	29.788	29.705	49.5	45.9	45.0	56.0	263	401	75	89	W	3	W	6	10	0
15	28.678	29.705	49.5	45.9	44.7	59.0	285	221	81	73	W	9	N	6	10	0
16	29.957	30.220	41.3	45.0	37.5	53.5	232	197	90	66	N	2	N	2	10	0
17	30.361	342	45.4	41.0	38.3	50.3	222	197	74	77	W	1	W	1	0	0
18	326	241	50.2	43.9	38.4	54.0	248	232	69	81	SW	1	N	1	0	0
19	161	117	49.7	45.8	39.0	57.2	231	226	65	74	S	1	SE	5	0	0
20	30.117	30.025	45.5	44.6	42.0	51.0	190	238	63	80	S	5	SE	7	1	0
21	29.932	29.745	46.0	45.6	42.3	50.4	224	228	73	75	SE	6	E	8	9	0
22	654	604	46.0	47.0	44.2	47.1	262	275	85	86	SE	7	SE	6	10	10
23	420	238	47.7	47.6	45.6	47.8	283	293	86	90	SE	8	SE	7	10	10
24	365	589	51.0	45.8	45.4	51.3	322	267	86	87	SE	4	E	5	10	10
25	648	29.755	46.4	46.6	44.7	48.5	264	258	84	82	SE	2	SW	5	10	10
26	29.892	30.050	45.9	45.0	43.0	48.0	246	225	81	76	SE	3	E	7	8	10
27	30.163	288	45.4	44.7	44.0	46.4	193	237	64	80	E	3	E	5	10	10
28	347	338	44.0	45.4	42.0	45.4	176	220	60	73	E	4	E	1	10	10
29	271	200	44.8	44.0	36.3	47.2	241	242	81	84	E	1	E	1	10	6
30	283	377	40.5	40.0	34.0	44.0	203	179	81	72	E	5	E	1	1	0
31	361	30.298	35.1	37.8	30.6	42.6	173	182	84	80	SE	1	SE	1	9	10
Means	30.015	30.021	48.0	46.4	42.4	52.3	267	254	78.7	79.5	3.2	3.8	7.2	5.2	2.417	Very fine.

BUXTON.

Height above Mean Sea Level, 987 feet. Long. 1° 54' W. Lat. 53° 14' N.

OCTOBER 1881.

Day.	Barometer at 32° and M.S.L.		Air Temperature.				Tension of Vapour.		Relative Humidity.		Wind, Direction and Force.		Cloud Amount.		Rain.	Remarks.
	9 a.m.	9 p.m.	9 a.m.	9 p.m.	Min.	Max.	9 a.m.	9 p.m.	9 a.m.	9 p.m.	9 a.m.	9 p.m.	9 a.m.	9 p.m.	9 a.m.	
1	30.397	30.341	49.4	41.3	32.0	52.9	283	236	81	92	SE	2	SE	1	10	0
2	314	249	49.9	47.6	32.0	51.8	297	323	83	98	ESE	4	ESE	2	6	8
3	287	299	48.3	40.6	43.1	54.2	304	235	90	74	SE	3	SE	3	9	7
4	291	334	44.2	34.4	33.5	51.2	265	184	92	93	E	3	NW	3	10	2
5	292	326	44.3	39.4	33.1	48.1	224	202	77	84	NE	3	NE	2	4	4
6	446	526	47.4	45.1	37.8	49.1	307	266	94	88	ENE	2	SE	1	9	7
7	566	30.453	47.6	40.3	42.4	53.9	245	297	74	95	NE	1	SW	1	6	10
8	30.244	29.987	44.9	44.2	42.9	49.3	270	272	91	94	E	4	ESE	2	7	9
9	29.845	835	43.0	41.2	37.5	50.2	262	235	94	92	NW	3	NW	2	10	10
10	944	822	46.4	49.6	39.2	51.1	264	305	84	86	WNW	2	NW	4	10	6
11	682	716	52.6	46.4	46.0	55.2	330	279	83	89	NW	3	NW	3	8	7
12	760	717	46.9	42.9	40.8	48.1	285	265	90	96	WNW	4	WNW	4	7	7
13	29.800	481	44.0	41.6	37.8	50.2	214	252	73	96	WNW	4	WNW	2	7	10
14	28.734	29.643	46.6	39.0	37.8	55.2	243	189	77	81	W	8	NE	3	10	2
15	29.942	30.171	34.6	35.4	32.3	43.3	188	167	94	80	NW	3	NW	1	10	0
16	30.342	445	38.6	30.6	26.0	48.1	168	104	72	62	NW	2	NW	1	1	0
17	384	364	40.2	33.9	26.0	49.5	203	186	82	96	WNW	1	NW	1	4	0
18	306	288	41.4	39.6	32.0	50.4	219	218	85	90	ESE	2	ESE	3	2	4
19	246	30.118	40.6	40.4	36.5	46.3	199	240	79	96	SE	4	SE	4	7	10
20	30.002	29.828	41.9	40.3	38.9	45.4	233	238	89	96	SE	5	SE	6	10	10
21	29.731	717	42.4	42.4	40.3	43.3	247	253	91	94	SE	5	SE	6	10	10
22	520	383	42.4	43.6	42.4	43.8	253	272	94	96	SE	6	SE	6	10	10
23	534	653	43.9	40.6	39.3	45.1	275	234	96	93	SE	7	E	5	10	10
24	747	29.836	41.3	41.4	38.9	46.8	246	229	96	88	SE	4	SE	4	10	10
25	29.922	30.061	41.6	37.9	36.4	43.1	224	200	86	88	ESE	4	SE	2	5	5
26	30.201	334	39.9	37.1	36.2	43.1	200	199	82	90	E	3	SE	2	6	5
27	371	352	37.4	37.6	33.8	42.3	199	208	90	92	E	2	E	1	8	10
28	256	204	38.1	37.9	34.8	42.6	198	186	86	82	NW	1	SE	1	8	10
29	271	380	36.4	34.9	31.9	39.5	191	168	90	90	NE	1	NE	1	5	5
30	362	334	35.1	32.4	29.0	40.0	155	143	75	78	NNE	1	NNE	1	8	5
31	30.249	30.035	35.6	32.1	27.2	44.6	154	142	74	78	NW	1	NW	1	5	5
Means	30.064	30.072	42.8	40.1	36.1	47.7	237	223	85.3	88.6	3.2	2.5	7.4	6.1	6.035	Fine and mild a. Dull and cool p. * p. * a. Fine, but cool. * U p.

HILLINGTON, NORFOLK.

Height above Mean Sea Level, 88 feet. Long. 0° 33' E. Lat. 52° 48' N.

OCTOBER 1881.

Day.	Barometer at 32° and M. S. L.		Air Temperature.				Tension of Vapour.		Relative Humidity.		Wind, Direction and Force.		Cloud Amount.		Rain.	Remarks.	
	9 a.m.	9 p.m.	9 a.m.	9 p.m.	Min.	Max.	9 a.m.	9 p.m.	9 a.m.	9 p.m.	9 a.m.	9 p.m.	9 a.m.	9 p.m.	9 a.m.		
1	ins.	ins.	56.7	44.9	40.6	61.5	in.	in.	76	76	SE	2	SE	0.5	3	0	ins.
2	30.347	30.284	56.7	44.9	40.6	61.5	336	288	76	97	SE	2	SE	0.5	3	0	006
3	230	170	55.8	48.7	42.6	59.9	331	334	75	97	E	4	SE	1	0	7	003
4	225	253	56.6	40.7	40.2	57.5	348	252	76	99	SE	2	E	0.5	7	2	—
5	291	230	51.3	41.9	39.7	55.4	260	257	69	97	NE	4	NE	0.5	4	2	2
6	213	227	46.2	44.6	36.1	53.1	255	280	83	95	SE	3	NE	2	2	4	258
7	260	394	51.2	49.4	43.9	52.5	345	258	92	73	NE	4	NNE	1	10	10	007
8	488	30.391	49.3	46.0	46.0	50.7	284	296	82	96	NNW	1	N	0.5	10	10	082
9	30.140	29.988	47.9	42.9	42.8	52.9	287	274	87	99	NE	3	NE	0.5	9	6	020
10	29.785	29.785	44.8	44.1	39.1	50.3	295	264	99	91	SW	1	WNW	2	10	2	030
11	956	791	44.7	50.2	38.0	54.2	251	334	85	93	SW	2	W	2	10	6	003
12	662	712	55.7	52.3	49.2	61.4	385	319	87	81	W	4	SW	3	10	7	—
13	779	719	49.9	45.0	44.5	55.0	285	295	80	98	W	4	W	0.5	5	8	106
14	29.743	29.743	47.8	45.1	41.5	52.9	249	271	75	97	SW	4	W	1	2	10	705
15	28.841	29.496	55.7	43.9	41.0	57.4	311	193	71	67	SW	9	W	7	6	0	—
16	29.811	30.065	40.1	40.2	34.7	47.6	212	184	85	74	NW	3	W	3	8	0	—
17	30.318	411	42.0	30.2	30.0	49.9	209	154	79	92	NW	4	W	3	3	0	003
18	411	357	37.3	36.9	25.1	52.0	191	198	87	90	NE	0.5	SE	0.5	10	0	002
19	338	257	45.2	39.9	31.9	53.6	247	221	83	91	SE	1	SE	0.5	0	6	—
20	254	30.060	44.5	45.0	35.6	51.4	213	268	73	90	SE	3	SE	1	6	0	—
21	30.006	29.759	47.6	43.9	39.2	49.7	252	249	76	87	E	4	E	4	4	2	006
22	29.695	700	48.3	44.9	41.2	48.9	275	290	82	98	ESE	4	SE	3	10	10	017
23	577	398	47.2	46.9	44.1	47.4	271	297	84	93	E	4	ESE	5	10	10	187
24	491	603	46.9	44.4	43.8	48.2	290	276	91	95	E	5	ESE	3	10	10	212
25	704	770	44.6	44.7	43.2	45.5	271	261	92	88	E	2	E	2	10	10	060
26	29.839	29.933	45.1	42.7	36.2	49.6	261	232	87	85	ENE	3	ENE	3	7	4	248
27	30.111	30.215	45.6	39.4	38.2	49.7	283	226	93	95	NE	2	ENE	1	7	4	088
28	282	256	42.1	39.5	36.3	47.4	252	240	94	99	NE	1	NE	1	6	5	040
29	172	107	42.5	39.0	37.8	48.0	224	227	83	96	NW	2	N	0.5	7	3	115
30	157	262	39.5	37.0	33.1	43.9	210	214	87	97	NE	4	NE	3	6	4	127
31	253	242	38.2	36.1	33.8	45.0	226	204	98	96	NE	1	NE	0.5	4	9	005
32	30.209	30.277	32.1	34.5	27.2	45.6	156	186	86	93	NE	0.5	NE	0.5	4	7	002
Means	30.019	30.016	46.6	42.7	38.6	51.7	267	253	83.8	91.6	2.9	1.8	6.5	5.4	2.445		

CHURCHSTOKE.

Height above Mean Sea Level, 538 feet. Long. $3^{\circ} 5' W.$ Lat. $52^{\circ} 31' N.$

OCTOBER 1881.

Day.	Barometer at 32° and M. S. L.		Air Temperature.				Tension of Vapour.		Relative Humidity.		Wind, Direction and Force.		Cloud Amount.		Rain.	Remarks.	
	9 a.m.	9 p.m.	9 a.m.	9 p.m.	Min.	Max.	9 a.m.	9 p.m.	9 a.m.	9 p.m.	9 a.m.	9 p.m.	9 a.m.	9 p.m.			
1	ins.	ins.	°	°	°	°	in.	in.	%	%					ins.	☉ ² . ☁ on hills a. ☉ p.	
2	30°360	30°292	42°4	43°7	35°2	58°1	266	266	97	93	Calm	0	N	0°5	6	0	☉ ² . ☁. Day bright and clear.
3	250	215	48°1	45°9	37°2	58°1	298	299	89	98	NNW	1	N	0°5	4	0	☉ ² . ☁ on hills a. Breezy.
4	210	240	48°3	47°1	42°8	58°0	316	267	94	83	Calm	0	SE	1	7	9	☉ ² . ☁. Day bright and clear.
5	266	298	47°0	39°0	37°4	53°8	267	206	83	87	ESE	0°5	SE	0°5	4	0	☉ ² . ☁. Day bright and clear.
6	274	384	42°8	34°3	33°3	50°2	234	187	85	95	NNW	0°5	N	0°5	4	0	☉ ² . ☁. Day bright and clear.
7	421	501	44°2	47°1	32°2	51°7	261	203	90	91	NNW	1	Calm	0	10	10	Overcast day.
8	541	436	46°9	48°1	41°1	54°1	290	315	91	93	Calm	0	NNW	0°5	2	10	☉ ² . ☁. Day bright and clear.
9	30°186	30°335	49°2	44°6	44°2	50°9	345	258	99	88	ENE	2	E	0°5	10	10	☉ ² . ☁. Day bright and clear.
10	29°844	29°918	44°9	43°6	41°8	53°8	270	217	91	76	NNE	0°5	WNW	2	10	0	☉ ² . ☁. Day bright and clear.
11	30°004	28°501	52°7	38°1	34°3	54°3	297	313	82	79	WNW	2	WNW	3	9	10	Threatening a. Breezy.
12	29°689	790	54°7	49°9	49°1	59°5	362	263	85	74	WNW	2	NW	4	9	5	Mild. ☉ ² showers.
13	791	752	48°7	47°6	46°1	54°5	293	203	89	89	NW	2	NW	2	10	5	☉ ² showers.
14	29°844	437	47°8	48°8	42°5	51°5	222	324	67	94	WNW	3	SSE	2	8	10	☉ ² showers.
15	28°898	29°706	47°9	43°0	42°1	57°9	331	236	99	85	SW	10	WSW	4	10	1	☉ ² ☉ ²

GELDESTON.

Height above Mean Sea Level, 37 feet. Long. $1^{\circ} 31' \text{ E}$. Lat. $52^{\circ} 28' \text{ N}$.

OCTOBER 1881

1	30° 339	30° 249	56° 0	51° 3	46° 9	57° 8	*315	*318	70	83	ENE 2	ENE 3	2	0	—	D ² ga. Brilliant day. D ⁰ gp.
2	*217	*189	55° 0	54° 0	47° 6	56° 9	*262	*317	61	76	E 4	E 2	0	10	—	D ⁰ on grass ga. Brilliant till 3.30p.
3	*213	*227	54° 1	49° 2	48° 3	54° 9	*264	*298	64	86	E 2	ENE 1	9	10	—	Dull day. D ⁰ gp.
4	*268	*207	52° 1	44° 0	43° 2	52° 3	*247	*224	64	77	E 5	NE 1	6	3	*260	X ⁰ ● ⁰ (sleet) 8a. (force 6)
5	*193	*205	43° 0	44° 0	38° 6	50° 8	*217	*263	79	91	ESE 2	NW 3	3	9	*120	Wind N. 4p. [Noon—1p. ● ▲ ⁰ gp.
6	*180	*353	52° 0	50° 0	42° 4	52° 8	*301	*291	93	81	NNE 2	N 4	10	10	*190	
7	*466	30° 387	49° 3	47° 1	40° 9	58° 6	*271	*283	76	88	NW 1	WNW 1	10	10	*050	D ⁰ 11p.
8	30° 123	29° 961	49° 0	47° 1	42° 9	52° 6	*296	*302	85	93	Calm 0	NE 1	8	10	*340	
9	29° 776	*762	48° 2	46° 6	43° 1	53° 6	*320	*260	96	83	W 1	W 4	7	3	*010	U ⁰ p.
10	*968	*915	45° 0	51° 5	38° 7	53° 6	*247	*329	83	87	W 3	WSW 2	7	2	*010	D ² ga. Coloured ○ (22½° radius)
11	*703	*712	56° 8	51° 2	49° 8	59° 9	*375	*314	81	83	WSW 4	WSW 3	9	2	—	[from 10a. U ⁰ gp.
12	*751	*683	49° 1	49° 1	45° 1	54° 9	*275	*297	78	85	WSW 4	W 4	10	10	*010	D ⁰ gp.
13	29° 727	*707	48° 2	45° 1	43° 5	53° 7	*233	*276	69	92	W 5	WSW 2	0	10	*800	D ⁰ ga. Mare's tails a. ○ 0 4p. Dense
																[cir.-s. came on rapidly 4p. ● 7p.
																[Bar. fell fast.
14	28° 922	*373	56° 0	45° 2	43° 0	58° 2	*304	*194	67	64	WSW 7	WNW 9	2	4	*010	Sudden squall 8.30a. ● 2 2 all
																[day (force 11, p.) Bar. 28° 840 4p.
																[Much damage to trees.
15	29° 826	29° 985	41° 9	41° 5	36° 9	46° 7	*207	*177	78	68	W 4	WNW 5	10	0	*010	(force 6 WNW.) 5.25p.
16	30° 265	30° 386	43° 1	36° 1	35° 8	51° 7	*216	*196	78	92	NW 3	WNW 1	2	0	—	U ⁰ on grass. D ⁰ gp.
17	*420	*376	40° 4	40° 0	30° 0	52° 6	*220	*215	88	87	Calm 0	E 1	0	0	*010	8a. D ² 8a. D ² 9a. D ² 9p.
18	*342	*284	39° 1	47° 9	30° 4	52° 6	*221	*229	93	60	Calm 0	ESE 3	8	10	—	8a. D ² 8a. D ² 9a. D ² 9p.
19	30° 249	30° 076	46° 2	47° 0	43° 1	50° 1	*210	*273	68	85	E 3	E 2	8	10	*040	
20	29° 981	29° 780	47° 1	47° 3	44° 5	48° 8	*219	*250	68	77	E 4	E 5	2	0	—	[all day.
21	*696	*714	49° 6	47° 2	46° 8	49° 8	*269	*278	76	86	ESE 6	E 4	10	10	—	(force 7) at times. Passing clouds
22	*592	*428	48° 0	48° 9	46° 9	48° 8	*281	*299	85	86	E 6	ESE 7	10	10	*310	Gloomy day. ● 0 (force 6).
23	*505	*570	47° 0	46° 0	45° 7	48° 9	*296	*287	92	93	E 4	E 4	10	10	*240	● 0 (force 7).
24	*695	*784	45° 2	45° 7	44° 0	46° 0	*273	*247	91	81	E 2	E 5	10	10	*060	

CHELTENHAM.

Height above Mean Sea Level, 184 feet. Long. $2^{\circ} 3' W.$ Lat. $51^{\circ} 54' N.$

OCTOBER 1881.

Day.	Barometer at 32° and M. S. L.		Air Temperature.				Tension of Vapour.		Relative Humidity.		Wind, Direction and Force.		Cloud Amount.		Rain.	Remarks.		
	9 a.m.	9 p.m.	9 a.m.	9 p.m.	Min.	Max.	9 a.m.	9 p.m.	9 a.m.	9 p.m.	9 a.m.	9 p.m.	9 a.m.	9 p.m.	9 a.m.			
1	ins.	ins.	49°	40°8	37°1	60°6	in.	in.	9/10	9/10	W	1	SE	1	0	ins.	Very fine day.	
2	30°333	30°257	49°1	40°8	37°1	60°6	331	239	95	95	NE	2	NE	1	5	0	Magnificent day.	
3	200	171	49°1	48°0	33°7	62°0	319	269	91	80	NW	1	NE	1	9	9	Very fine day.	
4	175	208	48°8	51°0	38°5	59°2	319	275	93	74	E	1	NE	1	8	0	Very fine day.	
5	250	236	51°0	40°5	40°0	56°0	275	204	74	82	Calm	0	Calm	0	3	0	Very fine day.	
6	234	329	40°6	31°1	31°0	50°5	251	172	99	99	Calm	0	W	1	10	10	Very fine day.	
7	358	473	40°3	48°9	27°4	52°3	245	304	98	88	SE	1	NE	1	10	10	Very fine day.	
8	534	30°439	47°8	47°1	39°5	52°4	301	311	91	96	Calm	0	N	2	10	10	Dull, with showers.	
9	30°128	29°975	47°9	47°3	45°7	52°2	331	288	99	89	Calm	0	N	2	10	10	Gloomy a. Fine p.	
10	29°829	012	46°2	47°0	41°6	54°0	286	258	93	80	S	1	W	1	10	4	Very fine day.	
11	30°036	936	49°0	53°4	32°0	56°3	267	343	77	84	SW	2	W	2	10	8	Very fine day.	
12	29°705	810	57°4	51°0	50°5	60°6	422	309	90	83	SW	4	SW	1	10	0	Very fine day.	
13	825	746	52°6	52°0	47°2	55°2	302	305	76	79	SW	1	W	1	8	10	Dull, with showers.	
14	853	497	49°4	54°5	44°0	54°0	243	370	69	94	W	2	SW	2	6	10	750	
15	011	29°680	52°8	44°9	43°8	57°7	269	227	68	77	W	10	NW	1	5	0	Squally (a terrible tempest) till 5 p.	
16	29°062	30°189	42°5	30°2	30°0	46°0	222	157	83	94	NW	2	NW	1	6	0	Squally before 9 a.	
17	30°399	408	34°5	29°5	24°0	47°7	179	149	90	92	W	1	W	1	3	0	Very fine and bright.	
18	367	322	42°2	40°8	26°5	52°0	181	197	69	77	SE	2	S	1	1	0	Very fine day.	
19	257	191	43°8	42°6	35°6	52°0	225	220	77	82	SE	1	SE	1	0	0	Very fine day.	
20	30°151	30°016	44°0	39°9	38°5	47°9	204	192	70	78	SE	3	SE	3	1	0	Fine and bright, but cold.	
21	29°831	29°667	45°0	43°8	38°0	51°2	226	239	76	84	E	4	E	3	6	0	Fine, bright, but windy.	
22	613	596	45°6	46°8	42°0	48°2	271	285	89	89	SE	2	SE	3	10	10		
23	346	182	48°9	49°8	45°0	49°8	299	324	87	91	SE	5	SE	4	10	10	Squally a. and p.	
24	359	521	53°7	47°2	45°2	56°0	384	301	93	93	E	3	E	2	10	10	Squally before 9 a.	
25	641	29°744	47°3	44°9	44°0	49°6	272	261	84	88	SE	2	SE	3	9	10	Very fine day.	
26	29°831	30°003	43°8	40°4	34°1	49°2	248	226	87	91	N	1	N	1	6	10	A beautiful autumnal day.	
27	30°124	235	42°6	41°8	39°0	47°4	258	230	94	87	N	1	N	1	10	0	Very fine day.	
28	275	303	41°6	37°8	35°5	44°0	229	198	88	87	NE	2	NE	1	10	0	Very fine day.	
29	242	163	40°6	36°2	36°1	47°8	203	201	81	94	NW	1	N	1	10	10	Very fine day.	
30	177	306	35°0	36°6	32°5	44°5	186	187	91	87	N	1	N	2	10	10	Very fine day.	
31	335	300	31°6	30°0	22°8	42°8	166	145	93	86	W	1	Calm	0	7	0	Very fine and bright.	
31	30°215	30°003	37°7	37°0	21°5	43°0	137	181	76	82	Calm	0	SE	3	0	7	0	Very fine and bright.
Means	30°019	30°026	45°0	42°9	36°8	51°6	260	244	85°2	86°5	1°9		1°5	6°9	4°8	2°050		Very fine and bright. at night.

CARMARTHEN.

Height above Mean Sea Level, 188 feet. Long. $4^{\circ} 18' W.$ Lat. $51^{\circ} 52' N.$

OCTOBER 1881.

1	30°30'4	30°22'4	53°7'	44°6'	42°7'	63°7'	328	265	79	90	E	1	0	0	—	before ga.		
2	°193	°146	53°3'	47°3'	42°4'	62°9'	292	278	72	86	E	2	Calm	0	0		—	
3	°148	°181	54°4'	46°2'	41°7'	61°8'	322	285	76	92	E	2	N	2	0		—	
4	°213	°239	48°4'	42°3'	39°5'	55°3'	286	203	84	76	E	2	Calm	0	4		—	
5	°247	°356	46°2'	42°1'	32°5'	54°5'	233	214	76	81	SE	1	Calm	0	0		—	
6	°424	°495	43°7'	51°2'	29°5'	55°6'	232	340	81	91	Calm	0	Calm	0	8		10	—
7	°540	°307	45°6'	49°5'	40°8'	55°5'	279	342	92	97	Calm	0	Calm	0	10		10	°310
8	30°117	30°003	56°3'	40°3'	40°2'	56°9'	421	223	92	90	N	1	Calm	0	10		0	°100
9	29°862	29°064	42°1'	47°6'	37°8'	56°0'	266	247	99	75	Calm	0	N	2	10		3	°030
10	30°061	°918	48°1'	53°9'	40°2'	56°6'	313	360	93	86	W	1	SW	4	10		10	°136
11	29°759	°884	56°4'	49°5'	49°4'	60°4'	407	286	90	81	W	1	W	2	8		2	—
12	°862	°802	52°6'	49°3'	48°3'	56°0'	328	336	82	96	W	5	W	1	10		9	°060
13	°888	°415	50°9'	47°2'	45°0'	57°3'	284	447	77	96	W	1	W	6	7		10	1580
14	29°092	29°824	52°3'	46°4'	45°0'	58°0'	259	235	67	76	SW	10	NW	2	8		3	°020
15	30°025	30°300	47°0'	41°1'	40°4'	50°0'	230	224	72	87	W	4	N	1	6		9	°030
16	°389	°359	43°1'	41°3'	33°7'	54°3'	224	204	80	79	SE	1	E	1	1		0	—
17	°322	°260	46°0'	42°3'	37°6'	54°5'	251	233	82	87	SE	2	Calm	0	9		0	—
18	°163	30°068	50°6'	44°1'	40°8'	54°8'	250	224	70	77	SE	3	E	5	1		0	—
19	30°021	29°882	46°8'	42°3'	41°6'	50°7'	214	201	67	75	SE	5	E	5	2		0	—
20	29°717	°588	46°3'	45°4'	40°8'	51°6'	198	233	64	77	SE	5	E	4	6		10	°230
21	°564	°439	45°3'	48°2'	42°2'	50°3'	207	293	89	88	E	2	E	5	10		10	°190
22	°260	°040	49°4'	54°7'	48°0'	55°1'	327	399	93	93	E	5	E	5	10		10	°210
23	°268	°441	57°0'	48°5'	48°2'	61°8'	400	292	86	87	SE	3	E	5	6		0	°030
24	°547	29°648	48°0'	45°8'	45°4'	49°6'	286	289	86	94	SE	4	E	5	9		10	°070
25	29°840	30°028	46°3'	41°1'	39°3'	52°2'	223	29	72	81	E	2	E	4	0		0	—
26	30°132	°233	44°1'	40°3'	36°0'	50°0'	224	208	77	84	NE	2	E	2	4		0	—
27	°295	°323	42°6'	41°9'	36°5'	44°8'	222	216	82	83	NE	2	Calm	0	10		10	—
28	°295	°170	41°1'	41°6'	38°9'	48°0'	222	249	86	95	N	1	Calm	0	10		10	°050
29	°219	°330	41°3'	33°8'	32°8'	45°7'	186	158	73	81	N	3	N	1	0		0	—
30	°365	30°310	38°6'	35°6'	28°8'	44°1'	226	141	97	73	NE	1	N	2	0		9	—
31	30°204	29°829	31°3'	41°1'	42°7'	265	202	75	79	E	1	SE	5	0	10		°420	
Means	30°011	30°003	47°4'	45°0'	39°8'	53°9'	269	260	81°0	84°9		2°4		2°3	5°5	4°7	3°440	

MARLBOROUGH.

Height above Mean Sea Level, 471 feet. Long. 1° 43' W. Lat. 51° 25' N.

OCTOBER 1881.

Day.	Barometer at 32° and M. S. L.		Air Temperature.				Tension of Vapour.		Relative Humidity.		Wind, Direction and Force.		Cloud Amount.		Rain.	Remarks.
	9 a.m.	9 p.m.	9 a.m.	9 p.m.	Min.	Max.	9 a.m.	9 p.m.	9 a.m.	9 p.m.	9 a.m.	9 p.m.	9 a.m.	9 p.m.	9 a.m.	
1	ins.	ins.	51°6	40°7	38°7	60°3	ins.	ins.	88	86	Calm	0	2	0	ins.	☁ before ga. ☁ ga.
2	30°324	30°250	51°6	40°6	41°3	60°0	233	233	76	74	E	1	0	0	—	—
3	189	176	51°6	40°6	41°3	60°0	233	233	76	74	E	1	0	0	—	—
4	178	213	51°2	44°7	37°1	58°4	259	259	83	88	E	1	0	0	—	☁ before ga.
5	220	226	48°9	39°7	36°2	55°0	279	186	81	76	E	1	10	0	—	☁ (mist) before ga.
6	225	341	41°2	32°8	32°1	49°3	228	171	89	92	Calm	0	2	0	—	☁ (mist) ga.
7	353	471	41°9	47°6	30°2	54°1	239	305	91	93	N	1	10	10	—	☁ (mist) ga.
8	544	30°445	46°8	45°7	45°2	52°1	267	280	84	92	N	2	10	10	—	☁ (mist) ga.
9	30°133	29°954	47°5	44°7	43°3	51°9	316	268	97	91	Calm	0	10	10	—	☁ ga.
10	29°866	29°933	45°7	44°5	42°8	52°2	280	294	92	100	Calm	0	10	5	—	☁ (mist) a. and p.
11	30°081	30°000	47°7	49°7	36°0	58°0	285	328	83	92	W	1	10	10	—	—
12	29°766	29°845	56°6	48°7	48°2	58°3	400	316	87	92	SW	1	10	1	—	—
13	863	797	51°8	50°1	43°4	56°5	395	335	79	93	W	1	10	10	—	—
14	892	582	49°5	52°3	42°0	54°7	246	375	70	96	W	2	3	10	—	—
15	118	29°720	52°5	43°7	43°3	54°0	278	211	71	74	W	2	9	0	—	☁ (gale).
16	20°980	30°209	44°7	35°3	33°1	50°1	214	176	73	86	W	1	0	0	—	☁ 11.30a.
17	30°401	439	39°9	30°9	28°0	51°8	193	162	79	95	Calm	0	1	0	—	—
18	417	355	35°7	27°5	25°4	53°1	156	199	74	89	Calm	0	0	0	—	—
19	273	206	43°4	39°9	31°0	51°1	220	212	78	87	ESE	1	0	0	—	—
20	30°164	30°010	40°9	37°7	35°1	47°9	195	191	77	84	ESE	1	1	0	—	—
21	29°818	29°646	43°6	43°6	36°3	49°2	212	221	75	78	E	3	6	10	—	☁ all day.
22	633	608	42°8	45°1	41°5	46°2	271	288	99	96	E	1	10	10	—	—
23	364	209	47°3	49°1	45°1	49°1	366	342	95	98	ESE	3	10	10	—	☁ increasing all day.
24	379	515	53°8	48°0	48°0	55°6	388	328	93	98	Calm	0	10	10	—	☁ before ga.
25	628	723	46°7	44°5	44°4	48°1	315	266	99	91	E	1	10	10	—	—
26	29°820	29°968	41°6	39°7	37°2	49°3	224	224	86	92	NE	1	1	9	—	—
27	30°100	30°212	42°8	39°5	37°1	48°2	248	222	91	92	E	2	9	0	—	—
28	263	284	40°1	39°6	37°2	45°7	219	204	89	84	E	1	10	3	—	☁ ga. and before.
29	269	172	38°6	39°3	32°9	44°4	216	208	93	88	Calm	0	10	10	—	☁ (mist) ga.
30	174	270	36°0	34°5	34°4	42°9	188	185	89	93	Calm	0	10	10	—	—
31	307	309	32°8	29°6	28°2	42°1	145	164	78	100	E	1	0	8	—	☁ ga.
Means	30°032	30°036	44°6	42°2	37°3	51°4	255	245	85°0	89°4	0°9	0°8	6°0	5°4	1°260	

STRATHFIELD TURGIS.

Height above Mean Sea Level, 195 feet. Long. 1° 0' W. Lat. 51° 20' N.

OCTOBER 1881.

1	30°317	30°241	55°6	45°3	41°5	61°0	*389	*272	88	90	S	1	NE	2	3	0	—	☁ ga.
2	*196	*168	54°5	43°1	35°1	59°9	*333	*247	79	89	NE	3	NE	2	0	0	—	☁ ga.
3	*171	*200	53°7	44°2	35°0	61°0	*321	*258	77	89	NE	2	SE	2	5	3	—	Squally p.
4	*226	*202	50°8	37°8	37°7	53°9	*298	*194	80	86	E	3	NE	1	10	0	—	Squally p.
5	*202	*316	46°3	33°4	29°0	51°0	*252	*182	81	96	N	2	NE	1	0	0	—	☁ p.
6	*315	*432	44°2	49°0	30°2	54°3	*263	*304	91	88	NW	3	N	1	10	10	—	☁ p.
7	*522	30°440	49°3	44°7	44°7	53°8	*285	*277	82	93	N	2	NE	1	9	10	—	*314
8	30°134	29°911	46°6	44°8	43°3	53°0	*305	*260	97	88	E	1	NE	3	10	6	—	☁ p.
9	29°873	29°920	45°7	47°2	43°7	52°7	*286	*271	94	84	W	1	SW	2	10	8	—	*053
10	30°077	30°012	48°4	50°8	36°0	58°0	*268	*333	79	89	SW	3	S	2	7	10	—	*005
11	29°782	29°824	56°9	51°3	50°4	63°1	*421	*325	91	86	W	4	W	1	9	4	—	☉ ga. Squally p.
12	*975	*787	52°9	52°1	44°2	58°7	*318	*360	80	92	SW	3	W	3	8	10	—	Squally a. and p.
13	*885	*634	52°1	52°1	41°8	55°8	*269	*375	70	96	W	3	W	2	1	10	—	Squally p.
14	*132	29°682	52°4	45°3	39°0	58°6	*283	*219	72	73	W	4-6	W	5-3	9	0	—	*333
15	29°969	30°177	46°6	37°8	36°9	51°6	*223	*184	70	81	NW	3	NW	1	3	0	—	*025
16	30°384	*419	42°4	31°4	28°9	51°8	*209	*160	78	91	NW	2	N	1	0	0	—	Squally a.
17	*415	*356	37°0	33°8	23°2	53°5	*153	*184	70	94	NW	1	W	1	0	0	—	☐ ga.
18	*300	*206	45°3	41°4	26°9	52°9	*219	*218	73	84	S	3	E	1	0	0	—	☐ ga.
19	30°176	30°018	45°6	40°0	34°9	50°6	*204	*203	67	82	E	3	E	3	0	3	—	Squally p.
20	29°848	29°658	47°4	46°0	35°7	52°9	*221	*224	68	73	E	3-4	SE	4-3	4	10	—	Squally a. and p.
21	*641	*625	44°5	46°2	42°0	48°2	*270	*299	93	96	SE	1	E	1	10	10	—	*058
22	*411	*239	48°3	50°3	45°2	50°3	*308	*349	92	96	E	3	SE	2	10	10	—	*006
23	*399	*509	54°8	49°2	48°6	56°0	*418	*338	97	97	S	1	SE	2	10	10	—	*777
24	*642	*714	47°8	46°0	44°8	50°7	*317	*277	95	90	E	1	E	3	10	10	—	Squally ga. and before.
25	29°792	29°933	46°3	40°3	37°8	52°7	*242	*223	78	90	NE	3	NE	2	1	0	—	☁ ga.
26	30°074	30°199	47°3	39°8	35°2	52°5	*256	*217	79	89	NE	3	NE	2	2	4	—	Squally p.
27	*247	*257	42°0	40°8	38°0	47°7	*218	*214	83	84	NE	3	N	2	6	8	—	☁ ga.
28	*248	*152	41°6	41°9	33°9	46°6	*206	*230	79	87	N	1	NW	1	9	10	—	Squally p.
29	*163	*259	37°4	35°3	34°8	46°3	*188	*180	85	88	NE	1	NW	2	10	0	—	☁ ga.
30	*271	*269	36°4	32°3	28°3	46°5	*177	*165	83	91	N	2	N	1	0	0	—	☁ ga.
31	30°253	30°064	34°2	36°7	22°0	44°8	*167	*172	84	79	NE	0-1	E	3	0	3	—	☐ ga. ☐ pp.
Means	30°034	30°027	46°9	42°9	36°9	53°2	*267	*249	81°8	88°1		2°3		1°9	5°4	4°8	1°696	

RAMSGATE.

Height above Mean Sea Level, 105 feet. Long. 1° 25' E. Lat. 51° 20' N.

OCTOBER 1881.

Day.	Barometer at 32° and M. S. L.		Air Temperature.				Tension of Vapour.		Relative Humidity.		Wind, Direction and Force.		Cloud Amount.		Rain	Remarks.		
	9 a.m.	9 p.m.	9 a.m.	9 p.m.	Min.	Max.	9 a.m.	9 p.m.	9 a.m.	9 p.m.	9 a.m.	9 p.m.	9 a.m.	9 p.m.	9 a.m.			
1	ins.	ins.					in.	in.	%	%	E	3	E	4	0	0	ins.	Very chilly wind.
2	30°316	30°223	56°2	54°2	50°1	60°3	413	406	91	97	E	3	E	4	0	0	—	Fine, but chilly.
3	195	151	53°2	54°2	51°0	58°5	338	388	83	93	E	3	E	4	2	0	—	Chilly, but bright and clear.
4	186	228	55°2	53°8	51°5	58°4	397	394	91	95	E	2	NE	3	2	9	—	Chilly all day. Squally p.
5	219	173	52°6	47°5	47°0	56°3	377	292	95	90	E	5	E	5	5	5	330	
6	180	232	41°0	45°5	41°0	52°2	235	233	92	77	SW	1	N	4	8	8	010	
7	187	403	48°2	50°1	43°5	53°2	324	344	97	95	NW	2	E	5	10	10	340	
8	464	30°359	53°0	49°5	49°5	58°5	321	290	79	82	N	4	N	2	5	10	030	
9	30°199	29°873	46°5	50°0	45°5	50°7	280	307	90	85	Calm	0	SW	4	10	10	900	☼ a. ☼ ² all day.
10	29°767	29°900	47°0	46°0	45°8	51°4	309	287	97	93	W	3	SW	1	10	9	—	
11	30°064	30°003	49°0	51°0	41°5	51°0	275	339	79	91	SW	4	SW	3	10	10	010	
12	29°759	29°706	56°2	53°0	50°5	61°7	410	358	91	89	SW	5	SW	3	10	5	060	
13	865	786	50°5	51°5	45°5	56°3	313	339	86	89	SW	4	SW	5	10	8	010	Very chilly.
14	784	689	50°0	48°2	45°2	52°2	275	305	77	91	W	6	SW	5	8	10	280	Squally p.
15	152	30°680	57°8	47°0	46°8	57°8	378	249	79	78	SW	10	SW	11	8	10	010	☼ ² early a. Squally ² through day.
16	29°874	30°086	45°0	40°8	40°0	53°2	231	221	77	88	W	4	SW	5	0	0	050	☼ ² Squally before 9a. ☼ 0.30p. Fine with ☼ p.
17	30°275	506	42°5	38°0	38°0	50°2	220	207	82	90	NW	2	Calm	0	2	0	—	
18	395	375	44°5	48°0	36°5	53°2	235	243	80	73	Calm	0	SW	1	0	0	—	Very fine. ☼ on ground.
19	300	30°187	48°9	47°1	46°4	52°6	240	232	70	72	E	3	SW	3	0	4	—	Fine and clear.
20	30°209	29°909	46°2	47°5	43°5	50°7	288	253	67	77	E	4	NE	5	4	10	—	Cold.
21	29°895	709	46°9	49°2	43°0	50°7	255	252	80	72	E	5	NW	6	3	10	440	Fine a. ☼ at noon, increasing. ☼ n.
22	603	683	45°5	47°0	44°5	50°7	293	309	97	97	E	1	NE	1	10	10	010	☼ ² a.
23	476	365	48°9	49°9	46°0	50°2	330	333	88	93	E	5	SW	6	10	10	700	Bitter ☼ ⁰ a., then ☼ ⁰ . ☼ ² ☼ noon.
24	396	601	49°3	50°5	49°3	51°1	339	352	97	96	NE	3	NE	1	10	10	260	☼ ² a.
25	709	722	48°5	45°8	45°5	51°2	313	267	93	87	NE	2	NE	4	10	10	—	Squally ☼ a. and p. Fine a. ☼ ² p.
26	810	29°854	46°9	45°5	43°5	51°2	262	278	79	92	N	4	NE	5	8	7	320	Squally ☼ a. and p. Fine a. ☼ ² p.
27	29°983	30°170	46°5	44°5	43°5	49°4	254	229	84	78	NE	4	N	6	9	10	040	Cold and gloomy.
28	30°213	207	44°8	44°5	42°5	46°2	214	202	72	69	E	5	E	4	10	10	100	
29	116	091	44°0	44°0	41°5	44°5	254	254	88	88	NW	5	SW	4	1	10	—	
30	077	093	38°9	40°5	37°5	45°2	218	203	93	81	E	2	SW	6	10	7	740	☼ ² a. ☼ ² * ☼ (sleet) p.
31	185	227	40°5	36°5	36°0	41°2	221	186	88	87	N	4	Calm	0	8	9	630	☼ ² ☼ ² early a. ☼ ² 10a. and [at intervals through day.
31	30°202	30°100	38°0	38°0	33°5	44°2	208	173	91	75	Calm	0	SW	1	9	4	010	
Means	30°002	30°015	47°8	47°1	44°1	52°1	288	281	85°6	85°8	3°4		3°8	6°5	6°7	5°280		

ST. LEONARDS.

Height above Mean Sea Level, 116 feet. Long. 0° 33' E. Lat. 50° 51' N.

OCTOBER 1881.

Day.	Barometer at 32° and M. S. L.		Air Temperature.				Tension of Vapour.		Relative Humidity.		Wind, Direction and Force.		Cloud Amount.		Rain.	Remarks.
	9 a.m.	9 p.m.	9 a.m.	9 p.m.	Min.	Max.	9 a.m.	9 p.m.	9 a.m.	9 p.m.	9 a.m.	9 p.m.	9 a.m.	9 p.m.	9 a.m.	
1	ins.	ins.	58°	58°	47°	63°	ins.	ins.	90	90	ENE 3	NE 4	0	0	ins.	Very fine day.
2	154	135	57°	48°	44°	60°	330	281	85	85	ENE 3	NE 3	1	1	—	Very fine day.
3	146	182	54°	48°	46°	60°	289	268	88	88	E 4	NE 3	0	4	0.010	force 5 at times.
4	204	157	48°	46°	44°	56°	272	216	80	70	E 4	NE 5	9	3	0.010	Squally a.
5	177	274	44°	41°	40°	50°	244	200	84	80	N 3	N 2	8	5	0.041	Cloudy all day.
6	248	387	45°	48°	35°	53°	263	288	86	86	NNW 4	N 5	10	6	0.010	Cloudy all day.
7	479	30416	52°	47°	44°	59°	283	261	72	80	NNE 5	NNE 3	7	10	0.045	Cloudy all day.
8	30147	29804	45°	48°	44°	50°	290	326	95	95	Calm	E 7	10	10	1.643	Cloudy all day.
9	29845	29900	47°	46°	43°	53°	307	308	93	97	NW 2	W 1	2	9	0.011	Cloudy all day.
10	30096	30045	46°	53°	38°	55°	261	367	83	80	WNW 3	WSW 2	10	9	0.021	Overcast.
11	29847	29854	55°	51°	51°	57°	329	329	99	86	WSW 5	W 3	10	5	0.031	in past n.
12	913	818	52°	54°	44°	57°	313	379	81	90	WSW 3	WSW 4	9	9	—	Overcast.
13	891	732	51°	52°	44°	55°	277	387	72	97	W 3	SW 6	3	10	2.40	Squally 9p. (fresh gale) after
14	212	29671	56°	46°	46°	57°	350	243	76	77	W 9	NW 4	7	2	—	Cloudy all day.
15	29971	30155	45°	37°	30°	50°	229	191	75	87	WNW 3	NNW 2	1	0	0.043	Shower of (force 10 at times) all past
16	30373	435	42°	41°	32°	50°	200	196	76	74	NW 1	NW 1	0	0	—	Shower of (force 10 at times) all past
17	445	380	50°	48°	39°	54°	218	240	60	69	Calm	S 3	0	0	—	Shower of (force 10 at times) all past
18	332	241	50°	47°	40°	52°	216	225	61	71	ESE 3	ESE 5	0	0	—	Shower of (force 10 at times) all past
19	30191	30015	47°	46°	44°	50°	207	228	65	73	ESE 5	E 6	1	8	—	Shower of (force 10 at times) all past
20	29863	29651	45°	46°	42°	50°	225	248	74	69	E 6	E 4	4	10	1.112	Shower of (force 10 at times) all past
21	637	651	46°	49°	44°	49°	309	322	96	91	NE 1	ESE 2	10	10	0.015	Shower of (force 10 at times) all past
22	464	318	50°	52°	49°	52°	311	367	84	93	ESE 6	SE 4	10	10	0.446	Shower of (force 10 at times) all past
23	428	524	53°	52°	52°	56°	392	377	95	97	ESE 1	Calm	0	10	0.029	Shower of (force 10 at times) all past
24	635	703	50°	46°	46°	52°	358	287	96	91	NE 1	ENE 3	10	10	—	Shower of (force 10 at times) all past
25	29753	29863	45°	42°	41°	52°	238	233	77	86	ENE 2	NE 4	2	0	0.050	Shower of (force 10 at times) all past
26	30024	30167	46°	42°	41°	50°	275	241	89	89	NNE 4	NE 2	3	6	1.149	Shower of (force 10 at times) all past
27	205	218	42°	43°	40°	45°	217	181	81	64	NNE 1	NE 2	10	9	0.033	Shower of (force 10 at times) all past
28	197	113	41°	42°	38°	48°	217	214	83	79	N 2	NNW 2	2	10	—	Shower of (force 10 at times) all past
29	087	169	38°	36°	35°	43°	194	202	83	93	N 3	NE 3	1	5	0.289	Shower of (force 10 at times) all past
30	204	237	33°	36°	33°	41°	186	203	95	94	N 3	NNE 2	10	5	1.137	Shower of (force 10 at times) all past
31	30223	30096	40°	38°	32°	46°	200	157	79	67	NNE 1	E 3	2	2	—	Shower of (force 10 at times) all past
Means	30021	30016	48°	46°	42°	52°	273	267	80°	83°	3°	3°	5°	5°	3°	3°

DARTMOOR.

Height above Mean Sea Level, 1,359 feet. Long. 3° 59' W. Lat. 50° 33' N.

OCTOBER 1881.

1	30280	30247	47°	44°	41°	53°	323	262	98	90	NE 2	E 2	10	0	—	ga. and before.
2	185	141	41°	43°	38°	51°	226	249	86	88	E 4	E 2	3	0	—	ga. and before.
3	127	161	47°	45°	40°	51°	277	238	86	79	E 3	E 4	4	3	—	ga. and before.
4	171	160	46°	42°	39°	51°	226	206	72	78	ESE 2	E 6	6	2	—	ga. and before.
5	245	361	43°	39°	30°	49°	219	148	78	62	NE 3	E 1	1	0	—	ga. and before.
6	402	512	44°	45°	32°	49°	231	287	80	96	E 4	E 1	2	10	—	ga. and before.
7	562	430	43°	49°	42°	54°	260	348	92	100	SE 1	SE 2	3	10	1.540	ga. and before.
8	30148	033	50°	40°	38°	52°	367	209	100	85	SW 2	NE 1	10	0	—	ga. and before.
9	29928	042	44°	42°	37°	48°	278	245	94	92	W 2	NW 1	10	4	0.210	ga. and before.
10	30145	30042	46°	47°	40°	51°	280	320	88	100	SW 1	SW 2	10	10	0.270	ga. and before.
11	29851	29968	51°	47°	43°	54°	386	275	100	86	SW 3	NW 3	10	4	0.020	ga. and before.
12	958	860	49°	50°	44°	51°	316	361	90	100	WNW 4	SW 2	10	10	0.670	ga. and before.
13	957	620	47°	53°	42°	53°	265	403	80	100	NW 1	W 6	8	10	0.070	ga. and before.
14	29328	29833	47°	43°	41°	54°	273	234	85	84	WNW 8	WNW 2	10	10	0.070	ga. and before.
15	30088	30068	41°	40°	39°	48°	214	188	83	76	WNW 3	NW 2	3	5	—	ga. and before.
16	419	364	37°	41°	33°	48°	174	212	76	82	SE 2	SE 1	0	0	—	ga. and before.
17	344	240	41°	48°	36°	48°	216	233	84	89	SE 2	E 8	3	0	—	ga. and before.
18	30170	30075	41°	43°	37°	47°	218	239	85	85	E 4	E 5	1	2	—	ga. and before.
19	29988	29846	42°	42°	40°	44°	186	214	71	78	E 6	E 7	7	10	—	ga. and before.
20	634	587	43°	42°	40°	43°	234	267	84	100	E 6	SE 5	10	10	0.470	ga. and before.
21	561	422	45°	48°	40°	51°	302	342	100	100	Calm	R 3	10	10	1.350	ga. and before.
22	177	053	49°	51°	47°	52°	348	374	100	100	SE 2	SE 2	10	10	0.650	ga. and before.
23	287	415	51°	51°	49°	54°	352	361	91	97	SE 3	SE 1	10	10	1.530	ga. and before.
24	518	634	50°	47°	47°	53°	367	329	100	100	SE 2	SE 2	10	10	0.610	ga. and before.
25	29780	29971	39°	36°	36°	48°	224	212	94	100	ENE 5	NE 4	4	0	—	ga. and before.
26	30085	30154	38°	36°	32°	44°	210	189	92	89	E 6	E 5	8	0	—	ga. and before.
27	228	272	36°	37°	34°	43°	186	182	87	83	E 6	E 5	4	10	—	ga. and before.
28	289	240	37°	37°	32°	40°	165	182	75	83	E 2	Calm	0	8	0.030	ga. and before.
29	133	271	34°	33°	30°	39°	173	188	87	100	E 1	E 4	6	0	—	ga. and before.
30	321	30324	31°	28°	27°	37°	165	122	94	80	NE 1	Calm	0	0	—	ga. and before.
31	30241	29939	31°	38°	25°	40°	137	190	79	83	E 1	S 4	10	10	0.650	ga. and before.
Means	30030	30017	43°	42°	37°	48°	252	252	87°	89°	3°	2°	6°	5°	8°	8°

BABBACOMBE.

Height above Mean Sea Level, 293 feet. Long. 3° 31' W. Lat. 50° 29' N.

OCTOBER 1881.

Day.	Barometer at 32° and M. S. L.		Air Temperature.				Tension of Vapour.		Relative Humidity.		Wind, Direction and Force.		Cloud Amount.		Rain.	Remarks.
	9 a.m.	9 p.m.	9 a.m.	9 p.m.	Min.	Max.	9 a.m.	9 p.m.	9 a.m.	9 p.m.	9 a.m.	9 p.m.	9 a.m.	9 p.m.	9 a.m.	
1	ins.	ins.	53°	51°	48°	58°	ins.	ins.	90	90	ENE 3	NE 2	8	0	ins.	☁ (mist) a. and p. ☁ [recp. 2 p.m.]
2	157	112	52°	54°	46°	56°	312	288	80	68	ENE 3	ENE 5	2	1	—	☁ (mist) a. and p. Fine day.
3	136	141	49°	53°	47°	56°	305	301	85	72	NE 3	E 4	9	6	—	☁ (mist) a. and p.
4	161	165	52°	47°	47°	54°	242	209	62	65	E 5	ENE 5	10	1	—	Squally p.
5	229	331	47°	45°	36°	54°	245	234	74	78	NNE 2	N 2	1	0	—	Squally before ga.
6	411	474	49°	52°	35°	55°	244	307	69	79	NNW 3	N 2	4	10	—	☁ in past n.
7	539	30449	51°	46°	46°	53°	271	268	73	87	NE 2	NNW 1	6	9	100	☁ in past n. ☁ after 8p. ☁ (mist) [p.]
8	30127	29986	50°	44°	44°	55°	356	234	95	79	W 3	NNW 3	10	0	040	☁ (mist) ☁ a. and p. ☁ 11.30a.
9	29903	30020	46°	44°	41°	55°	277	248	88	84	WSW 2	W 1	10	1	010	☁ (mist) ☁ a. and p.
10	30142	30048	53°	51°	40°	60°	324	345	77	89	WSW 2	WSW 4	9	10	030	☁ a. and at night.
11	29831	29932	57°	50°	50°	65°	433	317	91	85	WSW 3	W 3	9	0	—	☁ p. ☁ (gale) early night.
12	948	835	54°	53°	48°	58°	340	399	80	96	WSW 3	WSW 3	9	10	150	☁ a. ☁ ga.—noon.
13	955	602	54°	56°	47°	58°	294	443	70	95	WNW 2	SW 6	2	10	280	☁ (gale) after 10p.
14	29335	29861	54°	46°	46°	57°	277	255	67	80	W 8	W 3	2	3	040	☁ in past n. Velocity 53 miles [5a.—6a. Squally till 4p.]
15	30088	30279	46°	40°	39°	52°	248	195	80	78	W 3	NW 2	3	1	—	Squally p. ☁ after 9p.
16	406	399	48°	39°	35°	53°	227	211	67	87	Calm	SSW 1	0	5	—	☁ till 7a. Fine day. ☁ (mist) p.
17	342	288	49°	48°	39°	54°	234	237	65	69	SSE 3	ESE 3	9	0	—	☁ (mist) before ga.
18	194	30091	49°	50°	46°	51°	225	227	64	75	SE 4	E 5	1	6	—	☁ (mist) before ga.
19	30027	29854	48°	48°	47°	50°	217	227	65	66	ESE 6	ESE 7	5	8	—	☁ 2.30p.—3p. Squally ☁ (gale) p.
20	29640	521	48°	47°	47°	49°	244	303	73	94	E 8	E 7	10	10	1500	Squally ☁ (gale) till 9p. Very rough [sea.]
21	553	445	51°	53°	46°	57°	366	364	98	90	SSW 1	ESE 6	9	10	430	Squally ☁ (gale) p.
22	212	061	52°	55°	52°	55°	364	415	93	96	ESE 5	SSE 5	10	10	410	Squally ☁ (gale) a. and p.
23	292	422	58°	55°	54°	59°	421	403	86	91	SSE 3	SSE 3	3	10	030	☁ (mist) a. and p. ☁ 5p.—7p.
24	522	611	54°	50°	50°	55°	363	360	98	97	SE 3	E 5	5	10	620	☁ (mist) a. and p. Squally 9p.
25	29768	29945	45°	43°	43°	51°	229	240	76	86	ENE 5	NNE 3	8	2	—	☁ 2 n. Squally before ga.
26	30066	30142	44°	44°	39°	48°	241	240	81	81	NE 3	ENE 6	2	9	—	Squally a. and p.
27	198	250	43°	43°	39°	46°	228	234	79	84	ENE 5	NE 4	8	10	—	Squally a. and p.
28	272	188	42°	40°	39°	46°	209	208	79	84	NNE 3	NW 2	10	8	—	Squally before ga. ☁ (mist) a. and p.
29	151	233	40°	38°	37°	44°	201	190	79	83	NNE 4	NE 5	3	9	—	☁ (mist) a. and p. ☁ in squall [gale force] 4.8p.
30	300	30289	38°	37°	34°	44°	173	166	74	73	NNE 3	N 3	1	1	—	☁ n. and after 8p. Very fine day.
31	30212	29932	37°	34°	30°	40°	187	196	85	68	NNE 1	SSE 6	4	10	540	☁ till 9a. ☁ 2p.—2.45p. ☁ (mist) p. Grass min. 17° 3.
Means	30013	30003	49°	47°	43°	53°	281	279	78°	82°	5°	3°	6°	5°	4°	180

OBSERVATIONS AT STATIONS OF THE SECOND ORDER.

LONDONDERRY.

Height above Mean Sea Level, 93 feet. Long. 7° 19' W. Lat. 55° 0' N.

OCTOBER 1881.

Day.	Barometer at 32° and M. S. L.		Air Temperature.				Tension of Vapour.		Relative Humidity.		Wind, Direction and Force.		Cloud Amount.		Rain.	Remarks.
	9 a.m.	9 p.m.	9 a.m.	9 p.m.	Min.	Max.	9 a.m.	9 p.m.	9 a.m.	9 p.m.	9 a.m.	9 p.m.	9 a.m.	9 p.m.		
1	ins.	ins.	59° 8'	51° 7'	49° 2'	64° 8'	in.	in.	%	%					ins.	Fine and clear all day.
2	30° 235	30° 211	59° 8'	51° 7'	49° 2'	64° 8'	3360	3322	72	84	S	2	S	3	0	—
3	213	176	54° 7'	48° 0'	45° 7'	64° 0'	338	302	79	91	SE	2	Calm	0	3	—
4	190	179	55° 2'	45° 0'	37° 8'	61° 6'	350	287	81	96	SSE	2	Calm	0	2	—
5	237	283	52° 1'	47° 0'	41° 0'	54° 6'	332	291	84	91	SE	1	Calm	0	10	—
6	341	440	51° 6'	41° 8'	39° 8'	50° 8'	276	225	73	85	SE	1	E	1	4	—
7	524	480	43° 7'	47° 7'	31° 8'	60° 2'	225	254	78	77	SW	1	S	1	0	—
8	428	384	51° 1'	55° 8'	44° 8'	57° 2'	345	428	91	95	SSW	2	SW	1	10	—
9	30° 256	30° 028	56° 3'	53° 0'	50° 8'	58° 0'	424	400	93	99	WNW	1	Calm	0	10	—
10	29° 830	29° 901	47° 3'	45° 0'	42° 2'	53° 2'	292	247	90	83	W	2	W	3	8	—
11	845	504	52° 7'	53° 9'	43° 4'	56° 5'	324	402	81	97	W	3	SW	4	10	—
12	545	689	55° 0'	46° 8'	43° 8'	57° 0'	311	253	72	79	W	4	NW	4	6	—
13	672	670	49° 7'	44° 8'	41° 8'	51° 1'	266	233	75	78	WNW	3	WNW	3	7	—
14	29° 807	103	47° 6'	45° 0'	37° 8'	49° 4'	234	207	71	99	SSW	3	Calm	0	10	—
15	28° 797	29° 793	43° 1'	39° 2'	36° 0'	51° 4'	252	205	90	85	NW	4	S	3	10	—
16	30° 108	30° 323	38° 0'	38° 2'	35° 2'	46° 7'	206	206	90	90	N	3	S	1	7	—
17	376	210	37° 7'	44° 7'	30° 7'	51° 4'	200	221	89	75	S	2	SSW	3	1	—
18	090	073	50° 8'	49° 2'	42° 0'	57° 0'	301	283	81	81	SSW	3	S	4	10	—
19	30° 046	009	50° 7'	48° 7'	44° 6'	58° 5'	297	281	81	82	SE	2	SE	4	6	—
20	29° 998	30° 005	47° 2'	44° 7'	41° 1'	51° 9'	227	225	71	76	SE	4	E	4	5	—
21	957	29° 816	46° 7'	46° 8'	42° 9'	53° 8'	238	273	76	86	E	4	SE	3	7	—
22	703	650	49° 0'	45° 9'	38° 8'	50° 0'	308	286	89	93	E	3	ENE	3	9	—
23	475	295	47° 0'	44° 7'	42° 3'	47° 3'	245	266	77	90	E	4	E	4	10	—
24	408	623	47° 2'	47° 5'	42° 8'	50° 4'	282	267	88	82	SE	3	SE	4	10	—
25	707	29° 803	46° 7'	47° 7'	44° 0'	50° 0'	266	269	84	82	ESE	2	E	3	10	—
26	29° 989	30° 130	45° 0'	44° 1'	41° 8'	48° 3'	237	241	79	82	ENE	2	SE	1	10	—
27	30° 259	367	43° 0'	43° 7'	39° 8'	48° 2'	242	206	87	72	SE	1	E	1	10	—
28	434	413	42° 0'	42° 7'	38° 2'	47° 2'	233	257	88	93	NE	1	W	1	10	—
29	339	315	41° 9'	42° 7'	37° 7'	49° 3'	244	244	92	88	WSW	1	Calm	0	10	—
30	422	462	41° 0'	37° 0'	31° 2'	50° 0'	201	198	78	90	NNE	2	Calm	0	5	—
31	417	30° 312	33° 7'	29° 8'	27° 6'	46° 4'	157	131	81	79	WSW	1	Calm	0	10	—
31	30° 071	29° 572	34° 7'	42° 2'	25° 9'	44° 0'	149	241	73	89	SE	3	SE	5	0	—
Means	30° 023	30° 007	47° 2'	45° 3'	39° 8'	53° 2'	270	266	81° 7'	86° 1'	2° 3'	2° 1'	7° 1'	6° 5'	4° 130	

MARKREE CASTLE.

Height above Mean Sea Level, 131 feet. Long. 8° 27' W. Lat. 54° 11' N.

OCTOBER 1881.

1	30° 168	30° 151	57° 0	51° 0	50° 5	61° 0	385	323	83	86	ESE	3	SE	4	7	2	—
2	141	127	53° 1	56° 4	45° 8	59° 4	344	416	84	92	SE	3	Calm	0	3	0	—
3	123	125	50° 9	47° 1	39° 2	59° 9	324	292	87	91	ESE	3	SE	2	1	0	—
4	163	226	51° 1	48° 9	44° 2	56° 4	337	255	89	75	SE	3	SE	2	10	10	—
5	295	416	47° 0	35° 6	35° 0	53° 2	253	195	79	94	Calm	0	Calm	0	10	0	—
6	497	469	46° 1	47° 3	28° 9	56° 4	268	256	86	79	ESE	2	Calm	0	3	10	0° 46
7	437	372	54° 1	55° 7	45° 7	57° 0	384	426	91	96	SW	1	Calm	0	10	10	0° 54
8	30° 245	30° 016	55° 1	53° 1	52° 3	57° 6	411	399	94	98	Calm	0	Calm	0	10	10	0° 207
9	29° 883	29° 957	50° 1	44° 4	43° 3	54° 2	290	262	80	90	NW	4	WNW	2	10	10	0° 100
10	912	575	52° 8	55° 3	43° 8	56° 0	308	426	77	97	NW	2	W	4	10	10	0° 64
11	627	784	54° 3	48° 1	48° 1	58° 4	329	252	78	75	NW	4	NW	3	10	7	0° 87
12	746	746	50° 9	46° 2	44° 3	54° 6	264	255	71	82	NW	3	NW	5	6	10	0° 170
13	781	643	45° 4	55° 9	41° 6	56° 4	244	426	82	95	Calm	0	WSW	3	10	10	0° 960
14	29° 017	29° 842	45° 1	43° 3	39° 1	55° 9	281	214	93	77	WNW	8	NW	4	10	6	0° 377
15	30° 128	30° 327	45° 1	35° 1	34° 5	48° 4	276	191	92	93	NNW	5	Calm	0	8	0	—
16	342	154	38° 9	43° 5	24° 5	43° 1	217	245	92	87	ESE	2	SE	4	5	10	—
17	30° 077	30° 029	52° 5	49° 5	42° 2	56° 0	357	320	91	91	SE	4	SE	5	10	10	—
18	29° 967	29° 912	50° 1	46° 8	43° 3	56° 6	326	259	90	81	ESE	4	ESE	4	10	5	—
19	894	855	48° 1	44° 3	43° 3	51° 2	266	217	79	75	ESE	4	ESE	5	6	4	0° 16
20	794	706	48° 1	44° 1	42° 9	50° 7	254	231	76	79	E	5	E	4	8	0	—
21	598	480	46° 3	48° 3	41° 3	49° 6	247	294	79	88	E	3	E	4	10	10	0° 74
22	260	117	45° 8	45° 7	45° 1	49° 4	291	281	95	92	E	6	E	6	10	10	0° 99
23	216	507	54° 7	48° 5	45° 3	55° 6	360	285	85	84	ESE	4	ESE	4	10	10	—
24	597	29° 688	50° 1	48° 7	45° 8	52° 2	270	273	76	80	ESE	4	ESE	6	8	10	—
25	29° 909	30° 084	48° 2	40° 6	39° 8	51° 9	268	225	80	89	ESE	4	Calm	0	10	7	—
26	30° 223	324	43° 1	43° 1	33° 5	47° 1	239	231	85	82	Calm	0	Calm	0	10	10	—
27	390	407	43° 1	40° 8	40° 0	48° 2	229	229	82	91	Calm	0	Calm	0	10	10	—
28	351	294	40° 6	41° 8	36° 9	48° 4	232	245	92	92	Calm	0	Calm	0	10	7	0° 02
29	376	443	42° 1	27° 3	26° 4	46° 6	198	145	74	100	Calm	0	Calm	0	0	0	—
30	30° 388	30° 269	38° 3	23° 3	20° 1	44° 7	111	150	92	100	Calm	0	Calm	0	0	0	—
31	29° 979	29° 398	35° 2	43° 2	27° 1	43° 9	169	264	82	94	SE	3	SE	6	10	10	2° 56
Means	29° 985	29° 963	47° 8	45° 4	39° 8	53° 1	285	274	84° 4	87° 9	2° 7	2° 5	7° 9	6° 7	2° 503		

ppp^{9p.}
ppp^{9p.}
ppp^{9p.}

2^a. U 7p.

[(force 6) Mtd.
▲^{0 4p.} ▲^{2 6, 30p.} K^{6p. and 7, 30p}
Squally 2^a (force 8—9) a.
Sharp squalls before ga,

Sharp squalls p.

1^a, 1² p.
1² a. and p.
Sharp squalls p.

OCTOBER 1881.

DUBLIN.

Height above Mean Sea Level, 51 feet. Long. 6° 15' W. Lat. 53° 20' N.

OCTOBER 1881.

Day.	Barometer at 32° and M. S. L.		Air Temperature.				Tension of Vapour.		Relative Humidity.		Wind, Direction and Force.		Cloud Amount.		Rain.	Remarks.
	9 a.m.	9 p.m.	9 a.m.	9 p.m.	Min.	Max.	9 a.m.	9 p.m.	9 a.m.	9 p.m.	9 a.m.	9 p.m.	9 a.m.	9 p.m.		
1	ins. 30° 280	ins. 30° 239	55° 9	51° 8	51° 0	59° 3	in. 374	in. 359	o/o 84	o/a 93	SSE 3	SE 2	3	1	ins. —	☼ early a. Very fine all day. ☼☼☼
2	217	175	52° 7	48° 6	48° 0	56° 7	325	302	81	89	SE 3	ESE 2	1	0	—	☼ a. Cool, bright day. ☼☼☼ (mist)
3	176	182	51° 4	49° 0	45° 8	57° 1	343	322	90	93	se by E 3	ESE 2	3	4	—	☼ early a. Very fine and brilliant day
4	229	252	52° 9	52° 1	47° 6	56° 4	305	265	76	68	E by S 4	E 3	8	9	—	Cloudy early and late. Day very fine ☼☼☼ cool and dry
5	307	424	47° 4	41° 3	41° 2	52° 5	253	236	78	92	ENE 2	NW 1	10	0	041	Temp. fell fast early a. ☼☼☼ 8 a. Cir. to W. 5 p.
6	503	524	42° 5	43° 5	36° 1	52° 2	241	256	89	90	WNW 1	Calm 0	1	3	—	Very fine a. Much cir. p. ☼ 0 p.
7	501	408	50° 2	55° 0	42° 0	57° 3	325	403	90	93	Calm	WSW 3	7	7	010	☼☼☼ a.
8	30° 225	30° 052	56° 2	49° 2	48° 3	57° 0	443	327	98	94	NNW 2	E 2	10	10	248	Mild and damp a. ☼ 0
9	29° 888	29° 987	48° 7	44° 1	43° 5	52° 7	279	243	81	83	WNW 3	NW 3	1	0	032	Cold and bright a. Much cir. p. ☼ 10 p.
10	959	716	53° 1	54° 2	42° 9	56° 2	320	340	81	81	W 4	WSW 7	7	9	—	Wind backing, temp. rising a. Squally ☼ p. Bar. 29° 655, 11 p.
11	690	799	55° 3	49° 8	49° 5	58° 2	340	285	77	81	W 4	W by N 4	9	1	010	Squally ☼ p.
12	788	763	50° 8	47° 1	46° 5	55° 1	299	261	80	81	WNW 4	W by N 4	5	4	012	Fine and dry a. ☼ 3.30 p. Squally p.
13	29° 844	199	47° 1	57° 2	42° 8	57° 7	254	434	79	93	W 3	SW 5	9	10	604	Much cir. a. Partial ☼ 9 a. ☼☼☼ [from noon. Squally ☼. Warm.
14	28° 879	29° 837	48° 1	42° 0	41° 6	58° 1	266	220	79	83	WNW 10	NW 4	10	0	051	☼ n. and a. Bar. 28° 661, 6.30 a. ☼☼☼ [Wind veered to WNW 7 a.
15	30° 009	30° 302	42° 0	36° 9	36° 3	45° 9	207	182	78	84	NNW 4	NW 3	1	0	—	Clear and cold a. Sleety ☼ 1.30 p. Dry ☼☼☼ [and very cold p.
16	386	298	50° 0	39° 9	30° 9	49° 0	179	210	84	86	W 1	SSE 2	0	1	—	☼☼☼ a.
17	188	159	52° 2	49° 1	38° 8	55° 8	279	258	72	73	SSE 3	SSE 3	5	2	—	Much milder a. Day fine and bright.
18	080	30° 031	51° 3	51° 0	48° 0	54° 4	294	261	77	70	SSE 5	ESE 7	5	4	—	Day very fine, but with squally ☼.
19	30° 033	29° 941	47° 9	47° 0	47° 0	51° 2	243	222	73	67	ESE 8	ESE 8	8	5	—	Squally ☼ (gale) all day. Cool and dry.
20	29° 822	710	48° 3	47° 4	46° 0	51° 4	228	237	67	73	E 8	E 6	7	5	034	Squally ☼ (gale). Dry and cold. ☼☼☼ [Cloudy p., less wind.
21	590	503	46° 8	50° 0	46° 2	50° 3	277	298	87	83	E 5	E 6	10	10	531	Squally ☼ a. and p. Dull all day.
22	276	093	48° 7	50° 0	47° 8	50° 0	319	334	93	93	E 8	E 7	10	10	994	☼☼☼ Squally ☼ (severe gale) a. and p.
23	273	511	54° 3	50° 0	49° 0	55° 1	384	309	91	86	ESE 5	ESE 6	10	10	059	Cloudy. Squally ☼ p. ☼☼☼ showers ☼☼☼
24	604	29° 704	49° 4	49° 9	47° 9	51° 8	305	313	88	88	E 4	E 3	9	10	071	Cloudy and dull. ☼☼☼ from 1 p.
25	29° 899	30° 072	48° 4	47° 9	47° 2	50° 1	228	238	69	73	E 3	E 3	10	10	020	Overcast day. Evening obs. taken at 10 p.
26	30° 200	299	47° 8	47° 3	45° 8	49° 2	228	238	69	73	E 3	E 3	10	10	043	☼☼☼ showers a. Bright p.
27	359	382	46° 1	44° 8	42° 8	47° 6	198	234	63	79	E by N 3	ENE 2	7	10	030	☼☼☼ showers a. and p. ☼☼☼

DUNROBIN CASTLE.

Height above Mean Sea Level, 12 feet. Long. 3° 59' W. Lat. 57° 57' N.

NOVEMBER 1881.

Day.	Barometer at 32° and M. S. L.		Air Temperature.				Tension of Vapour.		Relative Humidity.		Wind, Direction and Force.		Cloud Amount.		Rain.	Remarks.
	9 a.m.	9 p.m.	9 a.m.	9 p.m.	Min.	Max.	9 a.m.	9 p.m.	9 a.m.	9 p.m.	9 a.m.	9 p.m.	9 a.m.	9 p.m.	9 a.m.	
1	ins.	ins.	42.4	39.9	39.2	43.0	ins.	ins.	71	80	E	SE	—	—	ins.	Cold wind. Cloudy.
2	29.716	29.667	42.4	39.9	39.2	43.0	1.93	1.97	71	80	E	SE	—	—	—	Cloudy and cold.
3	29.728	29.684	44.4	44.4	37.6	47.5	2.20	2.26	82	77	SE	SE	—	—	—	Cloudy and windy.
4	29.777	29.702	44.4	44.4	42.7	45.5	2.11	2.30	72	79	S	SE	—	—	1.90	Dull and cloudy.
5	29.820	29.842	45.4	39.6	35.6	47.3	2.56	2.35	85	97	SE	NW	—	—	—	Dull, cloudy, and cold.
6	29.770	29.794	44.4	44.4	38.6	53.5	2.72	2.60	93	89	N	N	—	—	—	Fine.
7	29.867	29.976	43.4	43.6	37.6	51.0	2.62	2.63	93	93	NE	E	—	—	—	Fine and clear. Calm.
8	29.902	29.978	44.4	41.4	40.7	51.5	2.72	2.59	93	99	NW	W	—	—	0.60	Dull and mild.
9	29.988	29.939	43.9	45.2	37.4	47.0	2.56	2.80	89	93	W	W	—	—	—	Dull, calm, and cloudy.
10	29.923	29.859	45.6	48.0	43.5	49.5	2.80	3.17	92	95	NW	W	—	—	—	Fine, but dull.
11	29.707	29.811	44.2	50.5	43.7	55.5	2.74	3.22	95	88	NE	W	—	—	—	Fine, but dull.
12	29.863	29.709	49.5	51.5	47.6	52.5	3.09	3.42	88	90	N	NW	—	—	—	Fine, mild, and dull.
13	29.740	29.716	49.5	51.3	45.7	55.5	2.24	3.32	92	88	S	W	—	—	—	Dull and mild.
14	29.109	29.774	47.7	48.3	46.9	51.7	2.56	3.18	78	95	NW	NE	—	—	3.70	Fine and mild.
15	29.949	29.859	56.5	49.5	45.7	60.2	3.41	3.09	75	88	W	NW	—	—	3.00	Fine and mild.
16	29.539	29.404	51.5	45.4	42.7	54.3	3.02	2.56	80	85	S	W	—	—	—	● showers. Mild.
17	29.093	29.933	46.4	44.2	41.7	51.0	2.89	2.48	92	85	NW	W	—	—	1.80	Cold, with ●.
18	29.383	29.945	40.2	36.5	34.7	46.7	2.13	1.72	86	80	N	W	—	—	5.50	Dull, with ● showers.
19	29.142	29.817	38.4	45.4	30.5	46.3	1.76	2.40	76	80	W	SW	—	—	0.50	Clear and cold.
20	29.735	29.553	44.2	51.0	41.7	54.0	2.36	3.11	81	83	W	S	—	—	—	Fine and mild.
21	29.537	29.264	45.6	50.3	41.7	54.3	2.80	3.44	92	95	W	SW	—	—	0.60	Fair, but dull.
22	29.004	29.964	46.6	44.4	41.2	51.0	3.03	2.40	96	82	W	SW	—	—	3.50	3 a. - 3.30 a. Squally (stormy), ●
23	29.657	29.247	47.2	40.4	39.6	50.0	2.22	2.26	69	91	SW	W	—	—	4.20	with ● showers.
24	29.362	29.582	40.2	36.8	36.6	43.0	2.16	1.72	87	79	W	W	—	—	0.30	Fair, with fresh wind.
25	29.364	29.394	46.4	45.9	35.6	50.5	2.54	2.39	81	78	S	W	—	—	0.20	Fine and mild. Slight frost on ground.
26	29.417	29.294	44.4	38.4	37.6	47.7	2.20	1.76	75	76	SW	SW	—	—	—	Fine and mild.
27	29.217	29.412	41.2	43.9	33.5	44.0	1.86	2.39	72	83	SW	SE	—	—	1.30	Fine and mild.
28	29.076	29.217	43.4	42.4	39.6	46.7	2.17	2.31	77	86	SW	SW	—	—	—	Fine and mild.
29	29.666	29.317	41.4	41.6	36.4	48.3	2.31	2.39	89	92	NW	W	—	—	0.90	Mild.
30	29.721	29.753	33.8	41.4	33.5	45.5	1.84	2.19	94	85	W	S	—	—	—	Fine all day.
Means	29.754	29.547	44.8	44.6	39.6	49.8	2.50	2.59	84.7	86.8	—	—	—	—	2.800	Fresh breeze. Mild.

BRAEMAR.

Height above Mean Sea Level, 1,111 feet. Long. 3° 24' W. Lat. 57° 0' N.

NOVEMBER 1881.

1	29.706	29.599	34.7	33.7	31.6	40.5	1.96	1.90	97	98	SE 8	S 8	3	10	0.60	Cold, with ● showers.
2	688	765	37.6	38.1	33.4	39.0	2.05	2.00	91	87	SW 2	SW 2	5	10	0.10	Dull and damp.
3	696	646	37.1	37.1	36.4	40.5	2.01	2.11	91	95	SE 10	SE 0.5	10	8	0.40	Dull and damp.
4	659	733	41.4	43.6	36.6	45.2	2.42	1.82	93	63	SE 0.5	SW 2	9	2	1.00	● a. Fine p.
5	738	29.774	43.4	45.8	36.0	50.2	2.79	3.01	99	98	S 0.5	S 0.5	10	2	1.10	● a. Fine p.
6	29.858	30.008	41.6	42.9	35.4	49.7	2.52	2.63	96	95	SE 1	SW 1	3	4	0.20	
7	30.040	130	45.2	32.7	32.7	50.2	2.69	1.86	90	100	SW 0.5	S 0.5	4	2	0.20	
8	30.006	30.029	45.6	45.6	28.6	50.2	2.87	2.09	94	98	S 1	SW 1	8	4	0.20	● showers.
9	29.965	29.915	46.4	41.6	41.5	51.7	2.94	2.61	94	99	SW 2	SW 0.5	4	3	0.10	Dull day. U p.
10	731	827	45.3	50.5	35.2	52.5	2.84	3.29	94	90	SW 1	SW 2	7	8	0.60	
11	881	702	49.5	51.7	48.8	53.7	3.24	3.27	92	85	SW 1	SW 2	7	8	0.50	● showers.
12	29.741	673	49.3	50.3	46.3	52.5	3.06	3.11	88	85	SW 2	SW 4	4	7	0.60	● showers.
13	30.079	998	45.0	51.2	43.6	55.2	2.09	3.43	70	91	SW 2	SW 1	7	8	1.60	Red sunrise. Fair a. ● p.
14	30.024	984	53.7	49.5	49.2	56.7	3.51	2.90	85	82	SW 4	SW 3	7	8	—	
15	29.575	493	48.7	39.6	39.6	51.7	2.90	2.19	85	90	SW 8	SW 2	8	10	0.60	Fair a. ● p.
16	168	033	46.9	42.6	38.5	48.5	2.72	2.29	86	84	SW 8	SW 6	10	8	0.40	2 ●
17	29.368	957	39.4	32.7	32.1	44.7	2.06	1.48	86	80	NW 2	NW 2	8	2	0.60	● a. Fair p.
18	30.206	905	23.7	38.6	23.7	41.7	1.03	2.14	81	92	SW 0.5	NW 4	4	9	0.50	
19	29.783	465	49.0	49.5	38.3	51.5	3.10	2.88	90	82	SW 2	SW 10	8	8	1.30	● showers and dark.
20	584	452	43.2	45.3	41.0	51.7	2.17	2.41	78	80	SW 6	SW 8	6	8	0.40	
21	29.033	206	43.3	40.0	39.1	47.5	2.58	2.18	92	89	SW 4	SW 6	9	8	0.70	2 (hurricane) 3 a. - 8 a.
22	28.811	368	37.4	38.7	31.6	50.9	2.08	2.14	93	91	SW 12	SW 10	10	10	0.40	2 (hurricane) a.
23	29.442	655	36.9	33.7	33.6	43.9	1.94	1.80	89	92	SW 4	SW 2	5	2	0.30	✱ showers.
24	420	451	43.8	42.6	33.7	47.5	2.63	2.29	92	84	SW 8	SW 6	10	10	0.70	2. High rivers.
25	470	29.442	41.3	35.4	34.6	43.8	2.18	1.75	84	84	SW 6	SW 2	7	1	—	Fair.
26	29.280	28.399	33.7	37.3	33.4	40.5	1.54	2.18	80	97	SW 2	SW 8	4	10	0.80	Fair a. ● p.
27	28.072	28.118	39.0	38.6	36.2	41.2	2.26	2.09	95	90	SW 8	SW 10	10	10	0.60	● showers all day.
28	28.655	29.310	39.4	39.6	38.5	41.7	2.22	2.19	92	90	SW 2	SW 2	6	4	0.30	
29	29.760	847	31.7	36.9	31.0	41.2	1.56	1.94	87	89	NW 0.5	SW 2	2	2	—	
30	29.716	29.659	41.9	43.1	36.6	43.7	2.36	2.50	90	89	SW 2	SW 8	8	10	0.50	Dull day. ●
Means	29.572	29.587	41.8	41.6	36.6	47.3	2.41	2.38	89.1	89.0	3.7	3.9	6.8	6.5	6.800	

LAUDALE.

Height above Mean Sea Level, 14 feet. Long. 5° 41' W. Lat. 56° 41' N.

NOVEMBER 1881.

Day.	Barometer at 32° and M. S. L.		Air Temperature.				Tension of Vapour.		Relative Humidity.		Wind, Direction and Force.		Cloud Amount.		Rain.	Remarks.
	9 a.m.	9 p.m.	9 a.m.	9 p.m.	Min.	Max.	9 a.m.	9 p.m.	9 a.m.	9 p.m.	9 a.m.	9 p.m.	9 a.m.	9 p.m.	9 a.m.	
1	ins.	ins.	38.2	38.0	36.9	40.0	in.	in.	90	91	SSE 6	SSW 5	10	7	ins.	* and * (sleet). Large U ² gp.
2	29.572	29.592	43.3	43.0	37.3	45.0	2.35	2.01	84	72	SSE 5	SSE 7	10	9	—	* a. Dark and gloomy.
3	29.694	29.712	42.0	45.2	40.2	45.7	1.90	2.47	72	83	SSE 6	SW 4	9	7	1.90	Showers of * and * (sleet). U
4	29.618	29.658	42.0	45.2	40.2	45.7	1.90	2.47	72	83	SSE 6	SW 4	10	5	1.50	* 2 ga. U gp.
5	29.557	29.695	47.0	52.3	42.0	53.2	2.93	3.31	92	84	SSE 4	SW 4	10	5	2.30	U gp.
6	29.607	29.777	53.2	52.0	45.8	54.8	3.56	3.08	91	79	SW 2	SW 1	7	6	1.50	U gp.
7	29.867	29.904	52.0	52.0	48.9	54.7	3.08	3.33	79	85	Calm	SW 3	1	4	1.50	U gp.
8	29.067	29.078	51.0	44.5	49.8	52.0	3.21	2.41	85	82	SW 1	SSW 1	10	3	0.70	U gp.
9	29.952	29.942	53.5	60.0	43.8	60.0	3.67	3.04	90	70	SSW 3	SSW 6	10	9	0.30	(mist) a. Sky clear p. ∞ after 10p
10	29.944	29.859	55.0	52.0	44.4	60.0	3.57	3.35	83	86	S 3	S 1	9	2	—	Gloomy a. Strong squalls p. U
11	29.741	29.881	53.0	53.4	47.5	55.6	3.47	3.30	86	81	S 1	S 1	10	8	—	Dull and gloomy, with ∞ a. and p.
12	29.845	29.845	53.0	53.4	47.5	55.6	3.47	3.30	86	81	S 1	S 1	10	8	—	∞ a. Very dark and gloomy. ∞ from
13	29.811	29.829	53.0	51.0	50.5	55.0	3.50	2.83	87	76	SSW 4	SW 6	10	5	3.90	U gp.
14	30.138	30.083	48.8	56.7	44.0	58.1	2.85	4.09	82	89	ESE 2	SW 6	9	9	5.60	(mist) a. and p. Gloomy. ∞ in
15	30.063	29.871	57.2	54.0	45.5	60.0	4.25	3.39	91	81	SW 4	SW 7	10	10	1.70	∞ ga. U gp. (mist) p. [squalls.
16	29.527	29.487	53.2	49.0	52.0	55.1	3.52	3.51	87	72	S 7	WSW 6	10	8	1.060	U gp.
17	29.486	29.084	43.0	39.0	36.0	42.6	3.05	2.55	77	80	WSW 8	SW 7	8	9	5.30	(mist) a. and p. Very dark and
18	30.116	30.083	48.8	56.7	44.0	58.1	2.85	4.09	82	89	ESE 2	SW 6	9	9	5.60	Gloomy till 2p.
19	29.767	29.735	54.0	55.4	37.8	55.4	3.63	3.45	87	79	SW 5	SW 7	10	8	3.70	U gp.
20	29.589	29.550	47.0	51.6	45.0	55.6	2.71	2.87	85	75	SW 4	S 8	9	9	0.60	(mist) a. and p. Squally all day.
21	29.083	29.044	49.2	46.8	46.0	51.6	2.74	2.37	78	75	WSW 6	WSW 6	8	8	1.020	U gp.
22	28.971	28.938	43.5	44.8	40.0	51.0	2.10	2.35	75	79	WSW 10	WSW 7	9	9	8.40	(mist) a. and p. Stormy
23	29.426	29.425	41.6	42.8	39.0	48.0	2.14	2.03	82	73	WSW 5	W 3	9	3	9.40	[n. and a.
24	29.325	29.378	50.8	48.2	40.2	52.0	3.23	2.41	86	72	S 8	SSW 4	10	7	2.80	2 n. and a., the most severe gale on
25	29.414	29.361	44.8	42.8	41.5	50.6	2.27	2.03	77	73	SW 2	SW 1	7	6	0.60	record here; the tide rose 6 feet
26	29.174	28.250	41.0	40.2	40.0	47.8	2.02	2.59	79	84	S 3	S 4	8	10	9.50	[above ordinary springs, doing much
27	29.957	28.177	45.7	47.0	41.0	47.2	2.58	2.22	85	69	S 4	S 4	10	10	1.050	damage. U ² a. *
28	28.753	29.348	42.8	44.2	41.7	47.8	2.62	2.42	90	74	SSE 2	W 2	10	1	1.90	< 2 all past N. T. a. *
29	29.750	29.750	48.4	44.7	41.5	48.4	3.05	2.17	90	74	SSE 2	S 4	8	8	4.70	(W) to NNW. 7p.—11p.
30	29.519	29.578	48.8	47.1	37.0	50.6	2.82	2.63	81	82	S 9	S 4	10	9	1.630	a. and p. Sky green to W. noon.
Means	29.553	29.551	48.2	48.6	42.9	52.2	2.90	2.78	84.1	79.9	4.2	4.3	9.0	7.0	14.110	U gp.

ROTHESAY.

Height above Mean Sea Level, 115 feet. Long. 5° 4' W. Lat. 55° 50' N.

NOVEMBER 1881.

Day.	Barometer at 32° and M. S. L.		Air Temperature.				Tension of Vapour.		Relative Humidity.		Wind, Direction and Force.		Cloud Amount.		Rain.	Remarks.
	9 a.m.	9 p.m.	9 a.m.	9 p.m.	Min.	Max.	9 a.m.	9 p.m.	9 a.m.	9 p.m.	9 a.m.	9 p.m.	9 a.m.	9 p.m.	9 a.m.	
1	ins.	ins.	34.3	39.7	32.7	50.4	in.	in.	%	%	SE	SE	—	—	ins.	Dull. Sleety.
2	29.618	29.649	34.3	39.7	32.7	50.4	1.84	2.32	93	95	SE	SE	—	—	—	Cloudy and cold.
3	29.656	29.774	41.1	39.1	38.1	44.5	2.30	2.09	89	88	SE	SE	—	—	—	Dull and blowy.
4	29.602	29.707	44.1	39.0	38.6	50.9	2.80	2.53	97	98	E	SSW	—	—	—	Dull with a. Fair p.
5	29.729	29.839	52.0	48.0	48.1	58.5	3.88	3.82	100	97	SSW	SSW	—	—	0.02	Sky half-clear. Fine.
6	29.956	30.068	51.0	51.3	46.6	54.5	3.32	3.32	87	88	SW	SW	—	—	—	Dull and mild.
7	30.125	30.123	49.0	46.6	44.1	56.0	3.27	3.08	94	97	SW	E	—	—	1.15	Fine but cloudy.
8	30.017	30.016	52.0	51.5	44.1	55.0	3.88	3.73	100	98	SSW	E	—	—	—	Cloudy with ∞.
9	30.009	29.885	50.6	50.0	48.1	53.5	3.58	3.39	97	94	SE	Calm	—	—	0.05	Dull and mild with ∞. U.
10	29.785	29.954	51.0	52.0	45.1	52.9	3.66	3.75	98	97	SSW	SW	—	—	2.40	Dull and damp.
11	29.921	29.821	52.0	51.5	50.1	55.0	3.88	3.81	100	100	S	SW	—	—	5.75	Dull and damp.
12	29.867	29.856	52.0	52.3	49.6	55.5	3.66	3.36	94	85	WSW	W	—	—	0.45	Dull.
13	30.198	30.149	47.8	55.0	44.1	57.0	3.17	4.33	95	100	Calm	SW	—	—	6.48	Dull. p.
14	30.139	29.994	55.2	51.2	48.1	61.1	4.33	3.58	99	96	SSW	SW	—	—	0.05	● a. Fair p.
15	29.626	29.622	50.5	45.1	42.6	52.9	3.60	2.79	98	93	SSE	W	—	—	2.85	● a. Fair p.
16	29.307	29.173	53.0	50.0	44.6	54.2	3.15	2.69	78	75	SW	W	—	—	1.30	(gale).
17	29.481	29.005	44.7	33.5	32.2	50.4	2.66	1.62	90	84	NW	Calm	—	—	—	Fine. Sky half-clear.
18	30.177	29.928	35.0	48.0	29.2	48.4	1.68	3.27	82	98	E	SW	—	—	3.03	Dull and cold.
19	29.850	29.484	52.0	52.6	46.1	53.9	3.80	3.58	98	90	SSE	SSW	—	—	0.06	Dull. p.
20	29.689	29.442	48.0	50.5	45.1	53.4	2.67	3.22	80	88	SW	SW	—	—	3.13	Dull and blowy.
21	29.162	29.154	47.0	47.2	44.1	51.5	3.03	3.00	94	93	SW	SW	—	—	4.42	Chilly. Sky half-clear.
22	29.037	29.449	44.3	46.6	39.1	52.4	2.25	2.22	77	70	SSW	WSW	—	—	2.05	▲ shower. T 10.304.—11.45 a.
23	29.519	29.723	44.1	41.1	37.6	47.9	2.19	2.16	76	84	SW	SW	—	—	3.22	● (gale).
24	29.442	29.491	50.0	47.3	40.1	51.4	3.39	2.54	94	78	SSE	SW	—	—	1.26	● (gale).
25	29.482	29.439	45.3	41.1	39.1	48.9	2.44	1.98	81	78	SW	SW	—	—	—	Sky half-clear. Fine.
26	29.303	28.359	39.3	48.0	35.2	49.9	2.02	2.57	84	77	SSW	WSW	—	—	6.66	Cloudy a. p.
27	28.090	28.206	47.0	46.1	41.1	48.9	2.49	2.82	78	91	SW	SW	—	—	3.00	● a.
28	28.753	29.365	46.6	45.1	41.1	49.2	2.96	2.56	94	85	W	NW	—	—	1.43	● a.
29	29.808	29.848	39.3	44.1	35.2	49.9	2.36	2.47	99	85	W	SW	—	—	0.50	Sky half-clear. Fine. U.
30	29.611	29.654	47.0	46.4	44.1	48.4	3.03	2.99	94	95	SSE	SSW	—	—	6.70	● 2 (fierce gale).
Means	29.621	29.635	46.8	47.0	41.6	51.9	2.97	2.94	90.7	89.7	—	—	—	—	6.849	

PINMORE.

Height above Mean Sea Level, 187 feet. Long. 4° 59' W. Lat. 55° 14' N.

NOVEMBER 1881.

1	29.590	29.666	34.3	41.0	33.5	46.2	1.78	2.42	89	94	SE	SW	—	—	5.10	
2	29.759	29.773	40.6	40.1	40.1	44.3	2.36	1.90	93	76	S	S	—	—	5.00	
3	29.668	29.699	37.2	44.4	37.2	45.2	1.84	2.76	83	95	SE	S	—	—	2.30	
4	29.594	29.736	48.4	49.8	44.3	58.1	3.20	3.02	94	85	S	S	—	—	—	
5	29.719	29.856	52.6	44.9	44.9	57.1	3.83	2.69	97	91	SE	SE	—	—	—	
6	29.948	30.074	48.4	50.8	44.3	55.1	2.98	2.92	88	79	SW	SW	—	—	—	
7	30.179	30.025	46.4	41.5	41.5	54.1	2.75	2.47	88	95	S	SW	—	—	—	
8	30.037	30.121	50.3	51.3	40.4	53.1	3.46	3.60	95	95	S	SE	—	—	—	
9	30.002	29.863	49.8	49.8	49.1	52.1	2.71	3.27	76	91	S	S	—	—	0.40	
10	29.778	29.969	49.8	51.8	48.2	52.1	3.27	3.54	91	91	W	W	—	—	1.00	
11	29.873	29.830	53.3	54.4	51.8	55.1	3.87	4.00	95	95	W	W	—	—	5.60	
12	29.853	29.900	51.3	52.8	50.1	55.1	3.34	3.15	88	79	W	W	—	—	0.30	
13	30.225	30.166	43.5	55.4	40.4	56.1	2.65	4.01	94	92	W	W	—	—	5.50	
14	30.167	30.052	53.9	54.9	52.0	57.1	4.02	3.93	97	92	W	W	—	—	0.80	
15	29.767	29.674	49.8	44.4	44.3	54.9	3.27	2.54	91	87	S	NW	—	—	4.00	
16	29.393	29.253	51.1	49.3	44.3	54.1	3.37	3.34	89	95	W	W	—	—	1.90	
17	29.529	30.001	44.0	35.3	33.5	50.1	2.55	1.87	88	91	N	N	—	—	—	
18	30.169	29.962	29.4	46.9	25.0	47.2	1.63	2.69	100	85	SW	S	—	—	3.00	
19	29.992	29.777	52.8	51.8	46.9	54.1	3.66	3.54	91	91	SW	SE	—	—	1.10	
20	29.738	29.468	46.4	49.8	43.4	53.1	2.71	3.02	87	85	SW	S	—	—	6.10	
21	29.234	29.171	46.4	47.9	41.4	51.1	2.75	2.79	88	85	SW	SE	—	—	4.30	
22	29.248	29.523	43.0	46.9	43.0	55.1	2.70	2.28	98	72	W	NW	—	—	0.30	
23	29.534	29.771	42.0	39.1	36.5	48.2	2.14	1.82	81	77	W	NW	—	—	2.10	
24	29.499	29.556	50.3	44.0	38.4	52.1	3.21	2.58	88	87	S	S	—	—	3.20	
25	29.529	29.489	44.4	36.2	36.2	45.2	2.54	2.12	87	99	S	W	—	—	0.10	
26	29.340	28.452	35.8	46.0	31.5	48.2	1.95	2.81	93	88	NW	SW	—	—	8.30	
27	28.240	28.432	45.4	45.9	41.0	47.2	2.34	2.40	77	81	W	W	—	—	1.30	
28	28.842	29.451	46.4	45.9	43.8	49.2	2.87	2.60	91	85	NW	NW	—	—	2.20	
29	29.860	29.880	42.5	42.0	39.4	48.2	2.44	2.21	90	84	NW	SW	—	—	0.10	
30	29.652	29.718	48.5	45.9	41.4	48.8	2.63	2.60	77	85	SW	S	—	—	1.380	
Means	29.662	29.671	45.9	46.7	41.6	51.6	2.83	2.83	89.5	87.6	—	—	—	—	7.780	

SCALEBY.

Height above Mean Sea Level, 111 feet. Long. 2° 52' W. Lat. 54° 58' N.

NOVEMBER 1881.

Day.	Barometer at 32° and M. S. L.		Air Temperature.				Tension of Vapour.		Relative Humidity.		Wind, Direction and Force.		Cloud Amount.		Rain.	Remarks.	
	9 a.m.	9 p.m.	9 a.m.	9 p.m.	Min.	Max.	9 a.m.	9 p.m.	9 a.m.	9 p.m.	9 a.m.	9 p.m.	9 a.m.	9 p.m.	9 a.m.		
	ins.	ins.					in.	in.	%	%	S	6	SE	6	10	0	ins.
1	29.722	29.726	35.8	35.8	33.8	38.0	.162	.179	77	86	S	6	SE	6	10	0	.010
2	.813	.828	33.3	39.0	31.5	46.0	.177	.175	94	76	NE	3	SE	5	0	6	—
3	.707	.748	38.8	44.0	35.2	44.0	.178	.237	76	82	SE	6	SW	3	10	10	.190
4	.609	.839	49.8	45.3	38.0	55.5	.329	.284	92	94	SE	6	S	2	9	10	.050
5	.751	29.895	53.8	48.8	43.0	58.5	.361	.293	86	85	SW	4	SW	2	10	0	—
6	29.995	30.141	51.3	50.8	44.8	55.0	.311	.317	82	85	SW	3	W	3	8	10	—
7	30.220	.144	43.8	40.0	39.5	53.8	.261	.236	92	96	Calm	0	NE	2	3	3	—
8	.162	30.056	53.6	57.3	59.0	60.0	.364	.378	88	81	S	4	SW	4	10	5	—
9	30.019	29.873	46.8	53.3	45.2	58.0	.298	.312	93	77	NE	1	Calm	0	10	5	—
10	29.803	.979	50.8	52.3	42.5	53.3	.317	.370	85	95	SE	3	SW	3	8	10	—
11	30.002	.887	55.0	54.8	50.0	58.5	.367	.370	85	86	SW	4	SW	5	10	10	.700
12	29.906	29.970	52.3	53.8	50.0	55.0	.370	.382	95	92	SW	5	SW	7	10	10	.030
13	30.246	30.194	46.9	55.8	45.0	56.0	.393	.413	92	92	SW	2	SW	5	10	10	.410
14	30.214	30.106	53.8	48.3	47.5	58.8	.388	.323	93	95	SW	1	NE	2	10	5	—
15	29.750	29.695	45.3	46.8	43.0	53.7	.255	.245	84	77	SW	2	SW	7	2	10	.160
16	.460	.313	52.6	51.3	43.0	53.5	.321	.299	80	79	SW	10	SW	10	10	10	.030
17	29.456	29.962	46.3	39.8	36.5	51.3	.254	.204	82	84	SW	7	Calm	0	9	10	—
18	30.214	30.014	31.3	45.0	27.5	49.2	.147	.202	84	98	NE	2	SW	6	1	10	.140
19	29.937	29.881	53.3	50.8	38.3	54.0	.357	.294	88	79	SW	4	SW	7	10	4	.020
20	.769	.597	49.8	47.8	45.2	51.5	.279	.266	79	80	SW	5	SW	5	1	7	.170
21	.169	.323	46.3	47.8	41.5	50.0	.295	.239	95	72	SW	4	SW	4	10	10	.160
22	.243	.620	46.5	46.8	42.0	57.0	.192	.220	63	69	SW	9	SW	5	4	3	.190
23	.576	.805	41.8	38.0	37.0	46.8	.227	.203	86	89	SW	5	SW	4	10	0	.160
24	.608	.590	49.8	48.3	36.5	49.8	.264	.259	74	76	SW	9	SW	4	8	0	.410
25	.557	29.476	42.8	40.3	39.8	48.3	.273	.208	99	84	S	1	SW	2	10	0	.160
26	29.392	28.450	49.8	50.8	34.0	51.0	.264	.343	74	92	SW	9	SW	10	8	10	.270
27	28.300	28.392	48.8	45.0	37.0	50.8	.234	.227	68	76	SW	10	SW	10	10	3	.490
28	28.811	29.330	47.3	45.8	43.0	48.0	.265	.267	82	87	SW	7	SW	6	6	9	.010
29	29.842	.936	39.0	40.6	35.5	46.8	.231	.234	98	93	Calm	0	SW	3	8	2	—
30	29.793	29.784	45.0	47.3	40.0	45.7	.238	.287	79	89	SW	3	SE	7	10	10	.630
Means	29.702	29.718	46.7	47.0	40.2	52.0	.276	.277	84.8	84.9		4.6		4.6	7.8	6.4	4.390

DOUGLAS, ISLE OF MAN.

Height above Mean Sea Level, 137 feet. Long. $4^{\circ} 29'$ W. Lat. $54^{\circ} 10'$ N.

NOVEMBER 1881.

NOVEMBER 1881.																	
Day.	Barometer at 32° and M. S. L.		Air Temperature.				Tension of Vapour.		Relative Humidity.		Wind, Direction and Force.		Cloud Amount.		Rain.	Remarks.	
	9 a.m.	9 p.m.	9 a.m.	9 p.m.	Min.	Max.	9 a.m.	9 p.m.	9 a.m.	9 p.m.	9 a.m.	9 p.m.	9 a.m.	9 p.m.			
1	ins.	ins.	40°5	45°2	39°4	50°1	in.	in.	2/10	2/10	SE	5	SSE	5	10	10	ins. [2° ▲ 11 a.
2	29°535	29°676	40°5	45°2	39°4	50°1	237	278	84	93	SE	5	SSE	5	10	10	360 Squally 2 a. [(mist) 9 a. Squally 2 p.
3	753	733	43°4	42°1	42°1	46°2	251	211	89	79	SE	5	ESE	7	10	9	100 [(mist) 9 a. Squally 2 p.
4	603	707	41°4	50°8	38°0	50°8	252	365	97	98	ESE	6-7	SSE	3	10	10	482 Squally 2 a. [(mist) 9 a. Squally 2 p.
5	623	809	54°2	52°8	47°0	50°7	415	380	99	95	SW	5	Calms	0	10	10	040 [(mist) 9 p.
6	29°760	29°760	53°2	49°2	47°8	55°5	406	337	100	97	SW	4	Calms	0	10	10	007 2 a. 2 9 p.
7	30°012	30°128	52°3	49°8	48°1	55°6	339	345	86	96	SW	3	Calms	0	3	7	010 2 a. 2 9 p.
8	161	009	46°0	50°0	39°6	53°3	287	324	93	90	Calms	0	ENE	2	4	10	035 2 before 9 a. 0 9 p.
9	008	30°054	52°7	51°4	49°4	50°7	399	364	100	96	Calms	0	E	2	10	8	— a. and p. 2 9 p.
10	30°007	30°858	50°3	50°1	50°1	53°0	357	347	98	96	E	3	E	2	10	10	350 a. and p. 2 at night.
11	29°785	30°025	53°5	53°2	48°9	57°2	411	371	100	92	WSW	3	SW	1	10	9	010 9 a. and before.
12	30°033	29°899	52°5	53°3	52°2	54°7	366	393	100	97	S	3	SSW	3	10	10	560 a. and p. 2 9 p.
13	29°963	30°064	53°0	54°0	51°7	56°2	352	388	87	93	W	4	SW	5	4	7	027 till 4 a. 2 9 at night.
14	30°271	30°250	51°3	53°8	47°5	54°4	367	407	97	98	Calms	0	WSW	4	10	8	343 a.
15	30°249	30°048	53°4	51°6	51°4	54°9	391	325	96	85	SSW	5	SSE	5	10	10	040 7 a.
16	29°731	29°702	51°7	47°3	47°3	54°6	355	268	92	83	S	5-6	WSW	7-8	10	4	070 (mist) 9 a. Squally a. and p.
17	518	363	50°2	47°1	55°9	365	271	92	75	SSW	8	SW	8	10	4	110 (mist) 9 a. Squally a. and p. [< 6.30 p.	
18	29°507	29°992	47°7	42°0	42°0	51°1	267	239	81	90	W	5	NW	2	6	2	110 2.15 p. and 6.15 p. Squally p.
19	30°178	30°011	45°0	52°8	30°5	52°8	243	398	82	99	SSE	3	SSW	6-7	8	10	440 2 a. 11.30 a. Squally 9 p.
20	29°956	29°070	52°7	51°7	51°4	53°5	387	371	97	96	S	4	SSE	7	10	10	057 till 11 a. Squally p.
21	797	532	52°1	51°0	48°1	53°9	347	326	89	87	SSW	6	SSE	7-8	8	8	232 Squally 2 a. and p.
22	286	247	48°3	48°8	47°2	53°0	287	303	85	88	W	4	SSE	7-8	3	9	130 Squalls before 9 a. Squally 2 p.
23	392	607	46°0	50°1	42°9	55°1	207	258	67	71	WSW	9	SSW	8-9	3	6	020 Squally a. < to W. 6 p.-7 p.
24	611	849	45°3	43°8	41°5	51°0	250	226	83	78	WSW	5	WSW	4	6	8	080 Squally before 9 a. [Squally 7-11 p.
25	598	600	51°5	49°0	43°8	52°5	359	283	94	81	S	7	SW	5	10	3	520 (mist) 9 a. Squally 2 a. and p.
26	554	29°473	47°5	37°7	37°7	49°8	281	176	86	77	SW	3	S	2	10	9	040 [till 6 a. 10 a. [3 p. < n. < 6 p. Sudden
27	29°359	28°499	42°7	49°8	33°5	53°4	214	307	79	87	SSW	4	SW	6	6	6	483 a. a. [2 9.15 p. at intervals p.
28	28°375	28°508	48°7	47°7	43°2	53°2	285	294	82	80	SSW	8-9	WSW	7-8	8	8	335 [Squalls 9 p. (force 8 to 10) n.
29	28°955	29°489	48°0	45°2	45°2	49°7	207	273	90	91	WSW	5	WNW	5	6	6	— a. and p. Bar. 28°34.4 Noon. 2 showers after 3 p.
30	29°870	29°896	43°6	47°8	40°4	49°0	257	308	90	93	Calms	0	SSE	4	2	7	— (mist) 9 a. 2 9.30 a.
30	29°702	29°762	49°7	46°5	45°9	51°2	307	274	87	87	SSE	7	W	3	9	10	314 Squally a.
Means	29°711	29°715	49°0	49°0	44°7	53°2	319	314	90°4	89°2	4°4		4°3	7°9	7°6	5°295	

WAKEFIELD.

Height above Mean Sea Level, 96 feet. Long. $1^{\circ} 30' W.$ Lat. $53^{\circ} 41' N.$

NOVEMBER 1881.

NOVEMBER 1881.																		
1	20° 8'31	20° 8'22	33° 9	35° 1	31° 4	36° 4	'144	'194	74	95	SE	4	SE	4	10	10	'080	Dull and gloomy. ✱ p.
2	'783	'885	37° 1	37° 1	34° 8	44° 4	'202	'192	92	87	ESE	2	ESE	2	10	10	'020	
3	'780	'831	37° 1	42° 8	36° 6	42° 9	'205	'271	93	99	ESE	2	ESE	2	10	10	'280	Dull and gloomy.
4	'733	'885	44° 3	54° 2	41° 0	61° 8	'287	'384	99	91	S	1	S	1	10	10	'260	
5	29° 7'99	20° 9'78	57° 2	50° 2	50° 1	61° 0	'430	'263	91	73	S	1	SW	2	10	3	'040	
6	30° 0'04	30° 1'73	50° 0	48° 5	38° 7	57° 8	'292	'280	81	83	W	1	SW	3	1	5	—	Fine and bright. U _{9p} .
7	'229	'179	39° 9	50° 2	36° 8	52° 4	'228	'331	93	92	W	1	S	1	10	10	—	Large U till 2.30a. $\frac{2}{3}$ ga.
8	'196	30° 1'58	49° 2	51° 2	48° 5	54° 0	'345	'356	99	95	ESE	1	ESE	3	10	10	—	$\frac{2}{3}$ ga. and before.
9	30° 0'90	20° 9'51	49° 2	47° 6	47° 1	55° 2	'345	'202	99	89	ESE	2	SE	1	10	8	—	Dark and gloomy, except 10a.—2p.
10	29° 8'99	30° 0'72	46° 4	55° 2	37° 3	59° 3	'306	'343	97	79	SSW	2	SW	3	10	7	—	Fine.
11	30° 1'41	'037	54° 4	54° 2	47° 7	60° 0	'342	'334	80	79	S	2	S	2	8	4	'120	
12	29° 0'88	'083	54° 2	55° 2	52° 8	58° 0	'356	'328	84	75	W	4	WSW	2	7	3	—	
13	30° 2'79	'287	55° 2	57° 0	52° 2	58° 6	'324	'399	74	85	W	2	W	2	10	8	—	Dull and gloomy.
14	30° 2'78	30° 1'42	57° 0	48° 8	48° 1	62° 6	'412	'298	88	86	W	1	WNW	3	2	3	—	Fine.
15	29° 0'80	29° 8'66	48° 0	49° 4	45° 4	50° 0	'271	'254	81	72	ESE	2	WNW	5	4	2	'040	Fine. ● ⁰ shower 4.15p.
16	'737	'432	51° 2	54° 2	43° 7	56° 1	'269	'287	72	68	SSW	7	WSW	7	7	6	'280	Fine, but very rough and boisterous.
17	29° 5'69	29° 9'28	48° 2	45° 0	44° 2	54° 8	'262	'267	78	89	W	6	WNW	2	4	3	'010	
18	30° 2'85	30° 1'95	32° 3	44° 2	30° 2	45° 9	'172	'281	94	97	SW	1	WSW	1	10	10	'150	Dull and gloomy all day.
19	30° 0'78	29° 8'71	53° 0	48° 8	36° 3	55° 2	'318	'276	79	80	S	2	SW	5	6	2	—	Fine.
20	29° 9'20	'762	49° 2	49° 2	46° 5	51° 0	'269	'273	77	78	SW	2	S	2	0	3	'070	Fine.
21	'300	'545	50° 7	45° 4	44° 9	52° 5	'279	'260	76	87	SW	4	SW	5	10	10	'070	☾ 11.50a.
22	'502	'838	48° 4	42° 6	42° 3	50° 8	'260	'215	77	80	SW	5	SSW	5	2	3	'020	Fine.
23	'727	'027	46° 4	42° 0	41° 2	52° 0	'258	'204	82	77	SSW	2	SSW	4	10	2	'110	☉ ☽ ☽ after 4.30p.
24	'872	'677	48° 6	53° 3	38° 4	55° 1	'284	'399	83	98	SE	4	WSW	4	10	10	'020	Dull all day.
25	'662	29° 5'35	48° 4	43° 6	42° 3	54° 0	'301	'248	86	87	S	2	W	1	10	10	'190	Dull all day. ● p.
26	29° 5'03	28° 6'14	39° 3	55° 2	38° 5	55° 6	'196	'386	82	89	SSW	2	S	5	1	10	'500	Bright till noon, then dull with ● p. ☾ _{10p} ☽ _{10.20p} ☽ _{10.50p}
27	28° 5'22	28° 6'38	49° 2	47° 6	44° 3	58° 0	'214	'228	61	60	SW	9	WSW	9	4	8	'230	Rough wild day.
28	28° 8'85	29° 4'58	49° 3	46° 2	46° 1	49° 9	'272	'262	78	85	SW	6	W	4	7	3	—	Fine after 11a.
29	29° 9'02	30° 0'22	43° 2	40° 1	38° 4	48° 0	'253	'210	90	85	W	2	WSW	2	2	0	—	Dull p.
30	29° 9'87	29° 9'18	41° 1	45° 2	35° 0	48° 4	'238	'262	93	88	SE	2	SSE	2	8	10	'240	Dull and dark all day.
Means	29° 8'15	29° 8'24	47° 0	48° 0	42° 0	53° 9	'278	'286	84° 5	84° 6	2° 8		3° 1	7° 1	6° 4	2° 7'30		

LLANDUDNO.

Height above Mean Sea Level, 88 feet. Long. $3^{\circ} 50' W.$ Lat. $53^{\circ} 21' N.$

NOVEMBER 1881.

Day.	Barometer at 32° and M. S. L.		Air Temperature.				Tension of Vapour.		Relative Humidity.		Wind, Direction and Force.			Cloud Amount.		Rain.	Remarks.	
	9 a.m.	9 p.m.	9 a.m.	9 p.m.	Min.	Max.	9 a.m.	9 p.m.	9 a.m.	9 p.m.	9 a.m.	9 p.m.	9 a.m.	9 p.m.	9 a.m.			
1	ins.	ins.	38°1	39°0	35°3	45°6	in.	in.	0/10	0/10	S	7	SW	1	9	3	ins.	☀ and bright with cold wind.
2	29°616	29°697	38°1	39°0	35°3	45°6	°202	°208	88	88	S	7	SW	1	9	3	—	Squally ☀ in past n. Day fine.
3	*752	*750	42°5	39°1	37°0	46°1	*230	*184	85	77	S	1	S	2	10	8	*127	Very fine.
4	*610	*743	40°2	48°7	36°4	51°0	*226	*306	91	89	S	4	SW	1	10	7	*094	Squally in past n. Very fine p. ☀ p.
5	*603	*823	55°0	55°0	45°5	59°0	*377	*375	88	87	SW	2	W	1	7	10	*290	Day very fine and mild.
6	29°798	29°070	55°4	50°8	49°6	57°0	*388	*301	89	81	W	1	W	1	10	9	—	Day very fine and mild.
7	30°052	30°160	54°4	52°0	49°6	56°3	*331	*309	78	80	SE	1	W	1	9	3	—	Day very fine and mild.
8	*176	*097	53°4	52°0	47°0	56°0	*324	*330	82	85	SE	0°6	SW	0°6	0	5	—	Very fine a. Dull p. Mild.
9	30°123	30°067	55°4	57°3	49°6	62°8	*385	*348	89	74	SE	0°6	SW	1	7	9	—	Very fine till noon, then dull. Mild.
10	29°984	29°868	54°4	55°2	53°8	59°0	*345	*331	82	76	S	2	S	1	10	7	—	Mild, but dull.
11	29°819	30°069	54°8	54°9	51°2	56°6	*385	*366	92	86	W	1	W	2	10	0	—	Mild, but gloomy.
12	30°087	29°962	55°7	58°0	53°0	61°2	*366	*318	83	66	SW	2	W	5	10	10	*150	Very fine and mild. Squally p.
13	*000	30°104	54°6	54°8	52°3	58°4	*355	*357	83	83	W	2	W	5	7	9	—	Very fine and mild. Squally p.
14	*285	*271	56°8	59°4	52°5	61°0	*385	*374	83	74	W	1	W	5	2	0	—	Very fine and mild. Squally p.
15	30°274	30°098	56°7	50°6	49°4	62°0	*386	*321	84	87	W	1	N	1	10	—	—	Squally before ga. Very fine and mild.
16	29°726	29°869	54°7	50°0	46°3	60°5	*330	*281	78	76	W	5	W	5	10	0	—	Fine and mild. Squally a. and p.
17	*595	*474	55°0	53°8	48°3	58°2	*325	*315	75	75	SW	8	W	7	7	10	*050	Squally a. and p. Mild.
18	29°659	29°091	50°0	46°4	45°8	54°0	*277	*255	78	82	W	3	W	1	6	6	*040	☀ showers p.
19	30°203	30°083	42°8	53°0	39°7	53°0	*234	*335	85	83	WNW	1	S	4	10	10	*080	☀ showers p.
20	30°009	29°758	55°2	54°2	52°2	58°4	*342	*334	79	79	S	3	SW	5	10	10	—	Fine and mild. Squally p.
21	*859	*625	52°8	52°1	47°8	56°5	*269	*257	68	67	W	2	W	5	1	7	*115	Very fine and mild. Squally p.
22	*322	*381	50°0	48°5	48°0	54°0	*303	*285	84	84	W	3	SW	3	10	10	*045	Squalls before ga. Very fine and mild. [Stormy n.]
23	*488	*694	49°4	49°3	46°6	60°6	*223	*222	63	64	W	5	W	6	1	0	*260	Squally a. Fine and mild. ☀ 11.30p. (heavy gale) n.
24	*682	*889	48°2	45°3	42°1	52°2	*262	*219	78	73	W	3	W	4	7	0	*027	Squally before ga. ☀ a.
25	*673	*669	53°5	50°8	44°0	55°2	*284	*269	70	73	W	9	W	2	9	0	*210	Squally with ☀ showers till 6p.
26	*605	29°540	46°8	42°8	41°5	56°2	*296	*296	93	86	W	1	W	1	10	10	*120	Dull and damp.
27	29°449	28°580	39°1	47°7	35°8	56°7	*217	*324	91	93	S	1	SW	3	1	10	*385	Squally p. [showers all day.
28	28°510	28°575	48°8	48°0	45°5	50°4	*277	*277	68	83	SW	8	SW	10	4	10	*437	☀ (heavy gale), and constant ☀
29	29°045	29°534	48°5	48°8	46°0	50°8	*275	*253	82	73	W	5	W	1	4	0	—	Squalls before ga. Fine day.
30	*899	*941	45°1	45°4	44°0	49°2	*270	*243	90	81	W	1	W	1	0	0	—	Very fine.
31	29°750	29°734	50°0	49°0	44°5	51°4	*253	*302	70	87	W	4	SW	5	9	10	*630	Dull a. ☀ p.
Means	29°758	29°767	50°5	50°4	46°0	55°6	*303	*294	81°6	79°9	2°9		3°0	6°9	6°1	3°050		

BUXTON.

Height above Mean Sea Level, 987 feet. Long. $1^{\circ} 54' W.$ Lat. $53^{\circ} 14' N.$

NOVEMBER 1881.

1	29°8'54	29°8'47	29°6'	32°4'	28°5'	33°0'	*147	*179	90	98	SE	2	SW	2	10	10	*120	✱ a.
2	"886	"860	34°4'	33°4'	31°1'	36°7'	*184	*188	93	99	SE	2	SE	3	10	0	*040	✱ ● ga. and before. ✱ ga.
3	"798	"841	33°3'	40°2'	32°4'	44°9'	*184	*247	97	93	SE	3	SE	1	10	10	*420	✱ (mist) ga. and before.
4	"798	29°9'24	52°7'	53°9'	32°0'	56°9'	*393	*410	99	99	SW	3	SW	2	9	9	*510	
5	29°8'74	30°0'11	54°6'	45°2'	44°7'	55°4'	*490	*277	96	93	SW	2	SW	3	10	5	*310	
6	30°1'11	"215	47°7'	46°4'	42°3'	55°2'	*209	*273	91	87	W	2	SW	2	3	6	—	
7	"263	*201	38°9'	47°3'	37°8'	55°4'	*232	*306	99	95	Caln	0	SW	2	5	10	*020	✱ (mist) ga. and gp.
8	"211	*181	53°1'	48°4'	45°9'	54°2'	*362	*338	80	99	WSW	1	SW	1	10	10	*010	✱ (mist) all day.
9	30°1'17	*030	49°4'	43°3'	44°9'	54°7'	*306	*243	88	87	SE	1	NW	1	10	5	—	✱ (mist) a.
10	29°9'33	*133	51°4'	50°6'	40°4'	55°9'	*356	*329	94	90	SW	3	SW	1	6	10	*065	
11	30°1'76	*069	50°6'	51°5'	48°6'	52°7'	*339	*331	93	87	SW	2	SW	3	10	10	*280	
12	*068	*142	49°0'	50°6'	48°1'	56°9'	*338	*309	95	84	WNW	1	SW	3	10	5	—	✱ a.
13	*335	*357	53°0'	52°2'	49°3'	58°1'	*358	*369	89	95	NW	2	SW	2	7	5	—	✱ a.
14	30°3'54	30°205	52°9'	45°6'	44°9'	56°8'	*401	*285	100	94	NW	1	NW	2	5	0	—	✱ (force 5) a. ✱ (mist) gp.
15	29°9'56	29°9'44	44°9'	44°1'	38°8'	50°4'	*274	*239	92	79	SW	2	SW	3	10	2	—	✱ a.
16	*801	29°5'51	45°9'	48°4'	40°4'	51°1'	*278	*219	91	91	W	3	SW	3	8	10	*385	✱ a. and p.
17	29°6'28	30°0'12	43°4'	41°4'	39°5'	50°1'	*248	*226	88	88	NW	2	NW	1	6	7	*120	✱ a. ▲ p.
18	30°3'16	30°2'35	37°4'	43°6'	29°6'	43°8'	*205	*276	92	97	NW	1	SW	2	10	10	*630	✱ (mist) a.
19	30°1'26	29°9'15	48°4'	46°7'	42°9'	49°1'	*303	*259	89	82	SW	3	SW	4	7	5	—	
20	29°9'48	*785	46°0'	44°9'	42°9'	50°1'	*273	*204	89	89	WNW	3	NW	2	1	0	*290	
21	*388	*547	44°9'	43°9'	41°1'	48°8'	*281	*253	95	88	W	1	SW	2	10	10	*330	✱ a. T p.
22	*562	*858	40°4'	40°1'	39°0'	52°7'	*196	*214	78	86	WNW	4	NW	4	3	2	*090	✱ a. and p.
23	*791	*986	42°4'	36°3'	28°8'	44°1'	*260	*190	96	90	SW	1	SW	1	6	0	*140	✱ a.
24	*880	*767	46°4'	44°9'	34°8'	50°1'	*268	*268	86	90	SW	3	SW	2	10	10	*370	
25	*692	29°5'84	45°6'	43°9'	38°2'	46°5'	*289	*275	91	96	SW	1	SW	1	10	5	*330	
26	29°5'17	28°5'84	35°0'	51°9'	33°3'	52°2'	*187	*273	92	97	SW	1	SW	4	3	10	*770	
27	28°7'11	28°7'40	43°5'	41°4'	36°8'	53°2'	*209	*233	74	90	SW	4	SW	5	6	6	*350	

HILLINGTON, NORFOLK.

Height above Mean Sea Level, 88 feet. Long. 0° 33' E. Lat. 52° 48' N.

NOVEMBER 1881.

Day.	Barometer at 32° and M.S.L.		Air Temperature.				Tension of Vapour.		Relative Humidity.		Wind, Direction and Force.		Cloud Amount.		Rain.	Remarks.
	9 a.m.	9 p.m.	9 a.m.	9 p.m.	Min.	Max.	9 a.m.	9 p.m.	9 a.m.	9 p.m.	9 a.m.	9 p.m.	9 a.m.	9 p.m.		
1	ins.	ins.	34° 9	34° 9	30° 5	36° 7	ins.	ins.	90	89	S	3	SSE	2	10	ins. before ga. Small * (none lying)
2	886	891	34° 9	34° 9	33° 1	42° 9	210	208	86	91	SE	3	SE	4	10	Fair but windy. [3p.—5p.]
3	880	866	38° 8	45° 0	30° 3	45° 6	230	297	98	99	SE	3	SE	0° 5	10	Cold. ☉ showers.
4	810	962	54° 5	50° 4	43° 8	59° 9	416	446	98	98	S	1	SW	2	10	☉ early a.
5	29° 915	29° 999	55° 4	48° 6	48° 6	58° 4	406	330	93	97	SW	2	SW	0°	8	☉ early a. ☐ 9p.
6	30° 116	30° 230	46° 9	39° 1	39° 1	57° 2	317	234	99	98	SW	0° 5	SE	0°	4	a. and p. Very fine and sunny.
7	342	173	44° 1	47° 4	37° 2	53° 1	285	317	98	97	S	0° 5	SSE	0° 5	8	a. and p. Fine a. Cloudy p.
8	221	216	49° 6	47° 6	43° 0	54° 3	356	328	100	99	SSE	0° 5	S	1	10	☉ early a.
9	30° 138	30° 147	47° 7	43° 3	42° 8	53° 1	306	258	93	92	S	1	SSE	1	10	☐ before ga. Fine and sunny. ☐ 9p.
10	29° 992	30° 096	48° 7	50° 8	41° 1	58° 2	342	351	99	94	S	1	SW	0° 5	5	☉ (mist) early a. Fine and sunny.
11	30° 316	30° 333	49° 0	52° 3	48° 3	55° 5	338	357	97	91	SW	0° 5	SW	2	10	a. and 9p. ☐ 9p.
12	344	176	54° 5	50° 2	49° 2	58° 4	361	336	85	93	WSW	3	SW	4	1	☉ 4.30a. Very fine and sunny. ☐ 9p.
13	341	344	50° 0	52° 3	48° 1	58° 5	343	373	95	95	WSW	1	SW	2	10	a. and 9p. Very fine and sunny.
14	340	30° 299	52° 6	49° 9	49° 1	53° 9	379	355	96	99	SW	1	SSW	1	9	☐ before ga. ☉ (mist) ga. ☉ from noon. ☐ 9p.
15	30° 010	29° 943	46° 1	46° 4	46° 0	51° 6	278	292	90	93	SSW	3	SW	4	10	Fine and sunny a. Cloudy p.
16	29° 928	30° 021	48° 1	52° 6	41° 7	54° 4	285	374	85	95	SW	6	SW	6	7	☉ 2 (gale) p.
17	29° 626	29° 929	46° 7	42° 0	42° 1	53° 3	270	251	85	92	W	5	WSW	4	3	Fine, but cloudy and windy.
18	30° 293	30° 328	35° 0	43° 1	31° 8	45° 9	196	265	96	95	W	0° 5	SSW	5	0	☐ ga. Very fine and sunny. ☉ 2
19	30° 214	30° 037	47° 7	42° 1	41° 9	51° 5	313	241	95	90	W	1	S	2	9	[from 7.30p.]
20	29° 998	29° 899	49° 3	47° 2	41° 7	54° 8	335	315	96	98	SW	1	SW	3	10	☐ 9p.
21	442	654	51° 3	48° 3	45° 0	51° 7	357	301	95	90	SW	3	SW	5	10	☐ before ga.
22	634	936	51° 5	39° 2	39° 1	57° 7	269	227	71	95	SW	6	SW	1	3	Fine and sunny. ☐ p. ☐ 9p.
23	29° 807	29° 813	41° 3	39° 8	39° 2	51° 3	253	217	98	89	SW	1	SW	2	10	☉ 6p. Very fine night.
24	30° 017	29° 839	42° 0	49° 8	37° 6	50° 5	238	311	90	87	SW	3	SW	6	10	Overcast all day.
25	29° 736	29° 600	51° 6	45° 4	44° 8	51° 6	379	292	99	96	SSW	1	SSW	0° 5	10	Very gloomy. ☉ till 5p.
26	29° 588	29° 841	39° 9	54° 2	37° 2	54° 4	221	377	91	90	SW	2	SSW	8	3	Very fine and sunny a. ☉ (gale) p.
27	28° 880	28° 915	46° 6	44° 7	43° 2	55° 4	230	220	73	78	SW	6	SW	9	0	☐ (gale) a. and p. ☐ p.
28	29° 104	29° 541	48° 0	41° 4	41° 2	52° 3	264	220	79	88	SW	5	SW	3	6	☐ a. Very fine and sunny.
29	29° 066	30° 099	37° 8	35° 4	33° 6	47° 3	209	200	92	97	SW	1	SW	0° 5	0	☐ a. Very fine and sunny. ☐ p.
30	30° 096	30° 056	42° 6	43° 1	34° 2	45° 7	253	237	85	85	SW	3	S	3	10	☉ 2 a. Very fine and sunny. ☐ p.
Means	29° 913	29° 917	46° 4	45° 7	41° 0	52° 5	293	291	91° 5	93° 0	2° 3	2° 8	7° 2	6° 4	2° 407	

UPPINGHAM.

Height above Mean Sea Level, 484 feet. Long. 0° 44' W. Lat. 52° 35' N.

NOVEMBER 1881.

1	29° 878	29° 837	31° 3	33° 1	30° 1	34° 1	152	185	86	98	SE by S	SE by S	10	10	0° 20	☐ a. ☉ showers all day.			
2	865	864	34° 1	35° 8	31° 3	41° 8	191	189	97	90	E by N	SE	3	10	0° 42	☉ a. Day dull. Wind gusty p.			
3	789	834	36° 4	42° 8	34° 8	43° 0	209	275	97	100	SE by E	Calm	0	10	0° 26	Scotch ☉ a. Gloomy. ☉ till 2p. [then ☉]			
4	798	29° 923	55° 1	55° 2	41° 1	58° 7	432	430	99	99	S by W	SSW	2	10	0° 19	☉ 6a. Warm wind. ☐ 2 ga. Dull.			
5	29° 900	30° 019	55° 1	49° 1	48° 9	57° 0	426	342	98	98	SSW	4	SW	2	10	0° 93	Damp, warm day. ☉. ☉ 11p.		
6	30° 119	233	46° 1	44° 4	43° 8	55° 3	305	283	98	97	W by S	W by S	1	3	0	10	0° 10	Day very fine and bright. ☐ 9p.	
7	236	173	45° 0	47° 7	43° 2	52° 3	294	329	98	99	S by W	S by E	1	10	0° 10	☐ a. Dull day. Scotch ☉ 9p.			
8	199	194	50° 1	49° 1	47° 0	52° 0	362	349	100	100	SSE	1	SSE	2	10	0° 10	☉ 7a. ☉ till noon and from 4p.		
9	30° 115	009	45° 4	42° 2	42° 2	53° 6	304	256	100	95	SE	1	SSW	2	10	0	10	☐ a. ☉ till 11a. ☉ p. ☐ 9p.	
10	29° 961	105	52° 2	53° 2	40° 3	56° 0	380	360	98	99	SSW	4	W by S	2	10	0	10	☉ till 8a. ☉ 11p.	
11	30° 212	128	50° 1	51° 7	47° 9	55° 2	331	300	91	94	SW	3	SW	5	9	10	0° 10	Day overcast. Wind rising after 7p.	
12	060	173	52° 0	51° 1	50° 7	57° 3	351	340	90	90	WSW	4	WSW	5	0	1	0	☉ Much cirrus a. Bright and warm p. [Wind rising.]	
13	324	363	52° 1	53° 4	49° 7	57° 5	360	370	92	91	W	3	W by S	2	9	10	0	☉ Bright 2p.—5p.	
14	353	30° 226	51° 3	46° 9	46° 9	53° 7	378	298	100	93	swb. w	S by W	5	10	1	0	10	☉ 5a. ☉ a. Dull p. Rough n.	
15	30° 009	29° 962	44° 5	46° 3	42° 3	51° 2	261	272	89	88	S by W	swbys	5	9	0	0	10	Squally 7a. Scotch ☉ 3p. Rough n.	
16	29° 901	596	48° 2	53° 2	40° 0	53° 2	283	371	85	92	swbys	swbys	7	8	10	0° 19	☉ 7a. and all day. ☉ from 4p. ☉ 2p.		
17	29° 632	29° 967	45° 8	41° 2	41° 0	53° 3	266	231	86	90	W by S	WNW	1	1	0	0	10	☉ n. Bright a. Chilly and gloomy p.	
18	30° 287	30° 296	37° 6	43° 4	36° 0	43° 8	224	274	99	98	S	1	S	3	2	10	0° 125	☉ 7a. ☉ a. Gloomy and cold p. ☉ 11p.	
19	30° 183	30° 008	48° 1	43° 6	41° 9	50° 6	313	268	93	94	SSW	3	S	6	10	10	0	☉ Gloomy a. Much cir. 3p. Coloured [sunset. Rough ☉ 9p.]	
20	29° 987	29° 868	46° 2	46° 7	41° 9	53° 9	308	304	99	96	SSW	1	S by W	2	2	4	0	10	Sunny a. Cloudless 4p.—6p. ☉ 9p.
21	408	652	49° 1	45° 9	44° 2	51° 0	316	285	91	93	swbys	SSW	5	10	0	0° 10	0° 10	☉ Squally ☉ n. Bright and cold p.	
22	639	29° 918	47° 8	38° 8	38° 5	55° 9	265	220	80	94	swbys	S	2	3	0	0° 10	0° 10	☉ Squally ☉ n. ☉ a. Cloudy a. Bright	
23	804	30° 006	42° 8	38° 2	37° 8	49° 3	273	208	99	91	SSW	1	SSW	1	7	1	0° 10	0° 10	☉ early a. ☐ p. ☉ 9p.
24	953	29° 792	46° 9	50° 3	35° 6	51° 1	295	355	93	97	S by W	S	6	10	10	0° 10	0° 10	☉ Red dawn. Wind rising. Overcast all [day. ☉ 11a.—Noon, then ☉ 2. Bar. 29° 557, 1p.]	
25	704	29° 604	46° 9	41° 7	41° 7	59° 3	322	257	100	98	S	1	WSW	1	10	9	0° 10	0° 10	☐ 9a. ☉ from 2p. ☉ 2. Bar. 28° 747, [11.40p.]
26	29° 576	28° 877	36° 6	54° 5	34° 4	54° 5	207	387	95	91	SSW	2	SW	9	0	10	0° 10	0° 10	☉ 2 a. ☉ (never less than force 8).
27	28° 827	28° 869	43° 5	40° 4	38° 3	54° 6	212	220	75	88	swbys	SW	9	1	0	0° 10	0° 10	☉ Rough ☉ till 7a. Less cloud after ga.	
28	29° 096	29° 553	47° 7	40° 0	39° 9	49° 9	269	224	82	91	swbys	SW	3	8	0	0	0	10	☐ 2 a. and p. Bright and clear. ☉ 9p.
29	29° 026	30° 099	38° 0	37° 1	36° 2	45° 9	216	219	95	99	W	2	W by S	1	0	0	0	10	☉ (mist) a. ☐ 9a. Day cloudy. [☉ 6p.]
30	30° 048	29° 989	42° 0	42° 1	34° 8	47° 0	263	264	98	98	S by E	S by E	4	10	10	0° 10	0° 10		
Means	29° 893	29° 905	45° 6	45° 3	40° 5	51° 4	292	291	93° 4	94° 4	3° 0	3° 3	7° 0	6° 3	2° 446				

CHURCHSTOKE.

Height above Mean Sea Level, 538 feet. Long. 3° 5' W. Lat. 52° 31' N.

NOVEMBER 1881.

Day.	Barometer at 32° and M. S. L.		Air Temperature.				Tension of Vapour.		Relative Humidity.		Wind, Direction and Force.		Cloud Amount.		Rain.	Remarks.	
	9 a.m.	9 p.m.	9 a.m.	9 p.m.	Min.	Max.	9 a.m.	9 p.m.	9 a.m.	9 p.m.	9 a.m.	9 p.m.	9 a.m.	9 p.m.			
1	ins.	ins.	35° 1	37° 3	32° 4	38° 6	in.	in.	91	88	SE	10	SE	1	8	10	ins. ☉ a.
2	29° 703	29° 790	38° 2	34° 9	34° 0	42° 9	*181	*214	90	80	SE	2	SE	4	10	10	☉ (mist) a. Dull and cool.
3	*824	*825	38° 2	34° 9	34° 0	42° 9	*206	*165	90	80	SE	4	SE	1	10	10	☉ (mist). ☉ later.
4	*680	*841	37° 5	43° 8	33° 8	45° 5	*213	*286	95	100	SE	4	SE	1	10	10	*205 Dull and warm. ☉ 0
5	*760	29° 887	56° 9	54° 9	42° 1	60° 2	*418	*404	90	94	SW	2	SW	1	8	10	*050 ☉ 2 early a. Warm.
6	29° 836	30° 071	56° 9	45° 2	43° 0	58° 7	*436	*275	94	92	SSW	2	SSE	1	10	4	☐ a. Bright, clear, and hot.
7	30° 120	*243	50° 8	45° 9	42° 9	57° 1	*319	*285	86	93	SW	2	SW	1	2	8	☐ a. ☉ Cloudy and cool.
8	*205	*162	46° 1	49° 9	41° 1	50° 9	*293	*357	94	99	E	1	SE	1	8	10	*015 ☉ a. ☉ Dull and mild.
9	*175	30° 150	51° 0	51° 0	49° 2	55° 7	*375	*362	98	100	SE	1	SE	4	10	10	☐ Dull. ☉ (mist) on hills. ☉
10	30° 053	29° 062	50° 7	47° 6	45° 9	52° 4	*352	*288	95	88	SE	4	SSE	1	10	6	*005 ☉ (mist) a. Dull and cool.
11	29° 931	30° 149	54° 9	52° 1	43° 6	57° 2	*375	*346	89	89	SW	2	SW	4	6	5	☐ Dull and mild.
12	30° 151	*080	53° 7	53° 0	51° 0	55° 3	*360	*328	87	81	SW	5	SW	2	8	8	*094 Dull and mild.
13	*082	*215	53° 9	54° 1	50° 4	58° 7	*336	*335	81	80	SW	2	SW	2	2	10	☐ Fresh, clear, and bright.
14	*320	*377	54° 9	55° 5	52° 5	61° 7	*378	*413	89	84	SW	2	SW	1	8	6	☐ Clear, warm, and breezy.
15	30° 348	30° 196	55° 7	44° 8	43° 5	61° 4	*366	*262	83	88	SW	2	SSW	1	4	1	☐ Clear, bright, and hot.
16	29° 888	29° 976	50° 3	46° 3	40° 2	56° 3	*306	*246	84	79	SSE	5	SW	2	5	2	*040 ☉ a.
17	*795	29° 576	49° 9	50° 4	42° 8	54° 0	*300	*298	87	82	SSW	8	SSW	6	8	10	*372 ☉ 2 a. Stormy all day. ☐ gp.
18	29° 719	30° 063	46° 8	42° 4	40° 5	51° 5	*261	*247	82	91	WSW	2	SW	1	5	7	*094 ☐ early a. ☐ p.
19	30° 277	30° 182	35° 9	49° 8	31° 5	50° 1	*194	*295	93	83	E	1	SSW	6	8	10	*092 ☉ 2 ☉
20	30° 102	29° 907	51° 1	49° 7	48° 0	53° 6	*304	*292	81	83	SW	3	SW	3	9	5	*021 Squally before ga. Dull day.
21	29° 050	*758	47° 3	48° 4	44° 5	53° 5	*283	*270	88	82	W	3	SW	3	1	8	*215 Slight earthquake (?) 2a.
22	*410	*447	47° 1	48° 0	44° 1	50° 8	*295	*290	91	87	W	3	SW	8	9	10	*127 ☐ gp. Squally ☉ 2 ☉.
23	*610	*848	46° 3	43° 4	41° 4	56° 2	*223	*228	72	80	W	5	WSW	2	5	0	*111 Squally ☉ before ga. ☐ ga. ☐ p. ☐ W.
24	*784	*986	45° 8	41° 7	38° 8	50° 2	*251	*222	82	85	WSW	1	WSW	2	8	10	*137 ☐ showers.
25	*848	*762	49° 7	47° 2	38° 7	53° 0	*280	*288	77	90	SW	3	SW	2	8	10	*301 ☐ p.
26	*657	29° 614	45° 6	38° 0	37° 5	48° 8	*287	*211	94	92	S	1	SW	1	9	1	*168 ☐ ga. Squally ☉ 2 ☉ p. ☐ gp.
27	29° 527	28° 675	37° 6	54° 3	35° 3	54° 7	*194	*387	86	92	SW	2	WSW	8	1	10	*535 ☐ ga. Squally ☉ 2 ☉ p. ☐ gp.
28	28° 715	28° 764	46° 1	44° 4	39° 0	55° 2	*221	*238	71	82	WSW	7	WSW	5	5	3	*170 ☐ ga. Squally ☉ 2 ☉ p. ☐ gp.
29	29° 118	29° 604	46° 8	42° 7	41° 7	49° 2	*265	*235	83	85	W	4	NW	2	9	5	*003 ☐ a. Bright and warm.
30	*962	30° 049	38° 4	41° 1	37° 1	45° 3	*212	*226	92	88	W	1	WNW	0° 5	0	0	☐ a. ☉ 2 p. and all n.
31	29° 900	29° 824	44° 4	46° 0	35° 0	48° 6	*254	*287	85	93	WNW	5	SW	4	8	10	*626 ☐ a. ☉ 2 p. and all n.
Means	29° 848	29° 866	47° 6	46° 9	41° 4	52° 9	*291	*286	86° 9	87° 9	3° 1	2° 7	6° 6	6° 7	3° 661		

CHELTENHAM.

Height above Mean Sea Level, 184 feet. Long. 2° 3' W. Lat. 51° 54' N.

NOVEMBER 1881.

Day.	Barometer at 32° and M. S. L.		Air Temperature.				Tension of Vapour.		Relative Humidity.		Wind, Direction and Force.		Cloud Amount.		Rain.	Remarks.
	9 a.m.	9 p.m.	9 a.m.	9 p.m.	Min.	Max.	9 a.m.	9 p.m.	9 a.m.	9 p.m.	9 a.m.	9 p.m.	9 a.m.	9 p.m.	9 a.m.	
1	ins.	ins.	34° 8'	38° 5'	33° 0'	39° 0'	ins.	ins.	89	97	S	3	10	10	ins.	* ga. and before.
2	29° 761	29° 767	34° 8'	38° 5'	33° 0'	39° 0'	29° 761	29° 767	89	97	S	3	10	10	ins.	* ga. and before.
3	29° 767	29° 767	34° 8'	38° 5'	33° 0'	39° 0'	29° 767	29° 767	89	97	S	3	10	10	ins.	* ga. and before.
4	29° 767	29° 767	34° 8'	38° 5'	33° 0'	39° 0'	29° 767	29° 767	89	97	S	3	10	10	ins.	* ga. and before.
5	29° 767	29° 767	34° 8'	38° 5'	33° 0'	39° 0'	29° 767	29° 767	89	97	S	3	10	10	ins.	* ga. and before.
6	29° 767	29° 767	34° 8'	38° 5'	33° 0'	39° 0'	29° 767	29° 767	89	97	S	3	10	10	ins.	* ga. and before.
7	29° 767	29° 767	34° 8'	38° 5'	33° 0'	39° 0'	29° 767	29° 767	89	97	S	3	10	10	ins.	* ga. and before.
8	29° 767	29° 767	34° 8'	38° 5'	33° 0'	39° 0'	29° 767	29° 767	89	97	S	3	10	10	ins.	* ga. and before.
9	29° 767	29° 767	34° 8'	38° 5'	33° 0'	39° 0'	29° 767	29° 767	89	97	S	3	10	10	ins.	* ga. and before.
10	29° 767	29° 767	34° 8'	38° 5'	33° 0'	39° 0'	29° 767	29° 767	89	97	S	3	10	10	ins.	* ga. and before.
11	29° 767	29° 767	34° 8'	38° 5'	33° 0'	39° 0'	29° 767	29° 767	89	97	S	3	10	10	ins.	* ga. and before.
12	29° 767	29° 767	34° 8'	38° 5'	33° 0'	39° 0'	29° 767	29° 767	89	97	S	3	10	10	ins.	* ga. and before.
13	29° 767	29° 767	34° 8'	38° 5'	33° 0'	39° 0'	29° 767	29° 767	89	97	S	3	10	10	ins.	* ga. and before.
14	29° 767	29° 767	34° 8'	38° 5'	33° 0'	39° 0'	29° 767	29° 767	89	97	S	3	10	10	ins.	* ga. and before.
15	29° 767	29° 767	34° 8'	38° 5'	33° 0'	39° 0'	29° 767	29° 767	89	97	S	3	10	10	ins.	* ga. and before.
16	29° 767	29° 767	34° 8'	38° 5'	33° 0'	39° 0'	29° 767	29° 767	89	97	S	3	10	10	ins.	* ga. and before.
17	29° 767	29° 767	34° 8'	38° 5'	33° 0'	39° 0'	29° 767	29° 767	89	97	S	3	10	10	ins.	* ga. and before.
18	29° 767	29° 767	34° 8'	38° 5'	33° 0'	39° 0'	29° 767	29° 767	89	97	S	3	10	10	ins.	* ga. and before.
19	29° 767	29° 767	34° 8'	38° 5'	33° 0'	39° 0'	29° 767	29° 767	89	97	S	3	10	10	ins.	* ga. and before.
20	29° 767	29° 767	34° 8'	38° 5'	33° 0'	39° 0'	29° 767	29° 767	89	97	S	3	10	10	ins.	* ga. and before.
21	29° 767	29° 767	34° 8'	38° 5'	33° 0'	39° 0'	29° 767	29° 767	89	97	S	3	10	10	ins.	* ga. and before.
22	29° 767	29° 767	34° 8'	38° 5'	33° 0'	39° 0'	29° 767	29° 767	89	97	S	3	10	10	ins.	* ga. and before.
23	29° 767	29° 767	34° 8'	38° 5'	33° 0'	39° 0'	29° 767	29° 767	89	97	S	3	10	10	ins.	* ga. and before.
24	29° 767	29° 767	34° 8'	38° 5'	33° 0'	39° 0'	29° 767	29° 767	89	97	S	3	10	10	ins.	* ga. and before.
25	29° 767	29° 767	34° 8'	38° 5'	33° 0'	39° 0'	29° 767	29° 767	89	97	S	3	10	10	ins.	* ga. and before.
26	29° 767	29° 767	34° 8'	38° 5'	33° 0'	39° 0'	29° 767	29° 767	89	97	S	3	10	10	ins.	* ga. and before.
27	29° 767	29° 767	34° 8'	38° 5'	33° 0'	39° 0'	29° 767	29° 767	89	97	S	3	10	10	ins.	* ga. and before.
28	29° 767	29° 767	34° 8'	38° 5'	33° 0'	39° 0'	29° 767	29° 767	89	97	S	3	10	10	ins.	* ga. and before.
29	29° 767	29° 767	34° 8'	38° 5'	33° 0'	39° 0'	29° 767	29° 767	89	97	S	3	10	10	ins.	* ga. and before.
30	29° 767	29° 767	34° 8'	38° 5'	33° 0'	39° 0'	29° 767	29° 767	89	97	S	3	10	10	ins.	* ga. and before.
Means	29° 767	29° 767	34° 8'	38° 5'	33° 0'	39° 0'	29° 767	29° 767	89	97	S	3	10	10	ins.	* ga. and before.

CARMARTHEN.

Height above Mean Sea Level, 188 feet. Long. 4° 18' W. Lat. 51° 52' N.

NOVEMBER 1881.

1	29° 663	29° 734	40° 1'	35° 7'	35° 4'	44° 7'	235	207	95	99	SE	5	E	2	10	3	Squally before ga.
2	731	720	42° 3'	40° 1'	34° 2'	47° 6'	233	196	87	79	E	2	E	3	3	10	
3	753	752	47° 6'	50° 7'	38° 2'	57° 2'	321	365	97	99	SE	5	SE	1	10	10	290
4	780	780	54° 0'	55° 3'	50° 1'	56° 5'	431	434	100	99	S	2	S	1	10	10	740
5	843	8010	54° 5'	49° 0'	47° 9'	56° 8'	425	348	100	100	S	1	S	2	10	7	020
6	30° 148	226	52° 9'	49° 5'	47° 9'	58° 7'	389	355	98	100	SW	1	SW	1	4	7	070
7	154	122	50° 4'	54° 7'	48° 2'	55° 3'	339	428	93	100	N	1	Calm	0	9	10	070
8	30° 119	30° 056	50° 9'	54° 2'	49° 0'	63° 7'	367	377	99	90	E	1	S	1	8	3	—
9	29° 983	29° 907	54° 2'	51° 2'	50° 8'	58° 1'	358	340	85	91	E	2	E	1	6	4	090
10	29° 974	30° 190	54° 7'	53° 1'	49° 9'	57° 0'	407	393	95	97	SW	4	SW	1	10	10	050
11	30° 183	055	53° 4'	54° 7'	52° 6'	56° 1'	391	393	96	92	S	2	SW	4	10	10	230
12	138	290	54° 2'	53° 9'	52° 4'	56° 8'	371	389	89	94	W	3	SW	3	10	5	010
13	387	408	51° 7'	53° 9'	51° 4'	54° 5'	381	416	90	100	SW	2	SW	2	10	10	080
14	30° 349	156	51° 0'	47° 8'	47° 6'	54° 4'	386	294	100	88	S	2	W	4	10	1	010
15	29° 877	30° 032	52° 6'	45° 8'	45° 2'	56° 0'	379	262	96	86	S	5	W	2	10	0	120
16	857	29° 604	51° 1'	52° 7'	44° 4'	54° 2'	367	367	98	92	SW	6	W	5	10	10	720
17	29° 787	30° 147	49° 9'	44° 1'	43° 5'	53° 9'	274	253	77	87	W	2	Calm	0	1	0	—
18	30° 273	30° 180	38° 3'	51° 7'	34° 1'	51° 8'	230	370	99	96	Calm	0	S	3	10	10	240
19	30° 085	29° 892	52° 4'	52° 9'	50° 8'	53° 7'	356	381	90	95	S	2	W	3	10	10	100
20	29° 927	710	52° 5'	51° 1'	46° 7'	55° 2'	370	316	94	84	SW	4	W	6	8	0	420
21	480	415	49° 9'	52° 9'	46° 5'	53° 1'	297	389	83	98	W	3	W	7	6	10	240
22	607	824	48° 8'	49° 6'	44° 5'	55° 8'	240	267	69	75	W	4	W	6	3	1	360
23	797	998	46° 8'	39° 5'	39° 1'	52° 2'	226	229	80	94	SW	4	W	1	2	4	070
24	801	682	52° 9'	49° 9'	39° 1'	53° 9'	319	335	80	94	S	6	W	2	10	2	710
25	650	29° 604	47° 0'	41° 6'	41° 3'	50° 4'	307	239	96	92	W	1	W	2	10	4	200
26	29° 468	28° 770	43° 9'	50° 2'	34° 9'	54° 5'	231	259	80	72	SW	2	W	7	9	4	810
27	28° 766	28° 829	48° 1'	46° 0'	44° 0'	51° 0'	238	264	71	86	SW	8	SW	8	8	10	180
28	29° 242	29° 079	49° 2'	40° 9'	40° 7'	52° 4'	273	237	78	93	W	2	Calm	0	3	0	—
29	989	30° 006	37° 6'	45° 3'	33° 9'	51° 0'	221	278	99	92	Calm	0	E	2	0	0	040
30	29° 828	29° 774	48° 8'	46° 4'	43° 7'	50° 5'	288	301	84	96	S	5	W	1	10	10	890
Means	29° 848	29° 855	49° 5'	48° 8'	44° 2'	54° 2'	323	323	90° 2	92° 0	2° 9	2° 7	7° 7	5° 8	6° 920		

MARLBOROUGH.

Height above Mean Sea Level, 471 feet. Long. 1° 43' W. Lat. 51° 25' N.

NOVEMBER 1881.

Day.	Barometer at 32° and M. S. L.		Air Temperature.				Tension of Vapour.		Relative Humidity.		Wind, Direction and Force.		Cloud Amount.		Rain.	Remarks.		
	9 a.m.	9 p.m.	9 a.m.	9 p.m.	Min.	Max.	9 a.m.	9 p.m.	9 a.m.	9 p.m.	9 a.m.	9 p.m.	9 a.m.	9 p.m.	9 a.m.			
1	ins.*	ins.	36° 7'	39° 7'	34° 7'	39° 9'	in.	in.	%	%	S	2	SE	1	10	10	ins.	✕ ⁰ a. and p.
2	29° 808	29° 800	36° 7'	39° 7'	34° 7'	39° 9'	*168	*222	77	91	Calm	0	E	1	10	10	*030	☼ ⁰ (mist) ga. and before.
3	*812	*807	35° 1'	34° 8'	32° 0'	43° 9'	*198	*170	97	83	SE	1	Calm	0	10	10	*090	☼ ⁰ a. and p.
4	*712	*835	39° 7'	49° 7'	34° 0'	52° 2'	*239	*344	98	96	SE	1	SW	1	10	10	*300	☼ ⁰ a. and p.
5	*850	29° 951	56° 6'	56° 6'	48° 3'	57° 6'	*437	*437	95	95	SW	1	SW	1	10	10	*300	☼ ⁰ a. and p.
6	29° 949	30° 089	56° 8'	51° 5'	51° 0'	57° 4'	*425	*360	92	95	W	1	Calm	0	10	9	*080	☼ ⁰ a. and p.
7	30° 173	*293	49° 1'	39° 9'	39° 9'	59° 6'	*342	*239	98	98	Calm	0	Calm	0	10	6	*020	☼ ⁰ a.
8	*217	*181	48° 7'	53° 0'	39° 9'	54° 0'	*315	*391	92	97	Calm	0	Calm	0	10	10	*010	☼ ⁰ a. and p.
9	*205	*172	51° 7'	50° 9'	48° 2'	54° 1'	*381	*365	99	98	Calm	0	SE	1	10	10	—	☼ ⁰ ga. and before.
10	*076	*005	49° 8'	47° 7'	47° 3'	55° 0'	*353	*392	98	89	SE	1	S	2	10	9	—	☼ ⁰ ga. and before.
11	*042	*208	54° 7'	52° 6'	47° 3'	56° 1'	*393	*366	92	93	W	1	W	2	10	10	—	☼ ⁰ ga. and before.
12	*257	*180	52° 7'	52° 7'	48° 8'	55° 7'	*366	*370	92	93	SW	1	W	2	10	10	*130	☼ ⁰ ga. and before.
13	*163	*296	51° 8'	53° 6'	50° 6'	57° 3'	*374	*369	97	93	W	1	SW	1	10	10	—	☼ ⁰ ga. and before.
14	*426	*445	51° 7'	52° 6'	50° 9'	60° 1'	*352	*369	92	93	Calm	0	Calm	0	10	10	—	☼ ⁰ ga. and before.
15	*408	*273	49° 8'	45° 8'	45° 7'	52° 7'	*353	*381	98	92	Calm	0	Calm	0	10	10	—	☼ ⁰ ga. and before.
16	*048	30° 074	46° 7'	47° 7'	45° 2'	53° 1'	*278	*280	88	85	S	1	W	1	10	10	—	☼ ⁰ p.
17	30° 020	30° 717	48° 7'	52° 9'	47° 2'	53° 1'	*289	*389	85	98	SW	2	S	3	6	10	*320	☼ ⁰ before ga.
18	29° 778	30° 957	46° 2'	40° 6'	40° 4'	53° 8'	*273	*236	89	93	W	1	Calm	0	1	0	—	☼ ⁰ ga. and before.
19	30° 317	*327	33° 0'	46° 7'	31° 1'	49° 0'	*184	*304	98	96	Calm	0	Calm	0	1	0	*040	☼ ⁰ ga. and before.
20	*228	30° 047	48° 6'	43° 4'	43° 2'	50° 8'	*209	*250	88	89	SSE	1	SSE	1	10	0	*040	☼ ⁰ before ga.
21	30° 044	29° 882	49° 6'	50° 7'	43° 1'	56° 0'	*334	*344	95	92	W	1	SW	2	9	4	*230	☼ ⁰ before ga.
22	29° 525	*691	47° 5'	48° 6'	46° 0'	52° 2'	*287	*315	89	93	SW	2	SW	4	10	10	*150	☼ ⁰ before ga.
23	*753	29° 970	49° 7'	41° 9'	41° 8'	50° 1'	*260	*236	74	90	SW	1	S	1	7	0	*110	☼ ⁰ before ga.
24	29° 856	30° 093	45° 7'	41° 0'	41° 0'	52° 2'	*276	*227	91	89	SW	1	S	1	8	0	*040	☼ ⁰ p.
25	30° 017	29° 840	48° 8'	51° 8'	40° 1'	51° 9'	*309	*374	99	97	S	3	SW	5	10	10	*740	☼ ⁰ p.
26	29° 603	29° 663	50° 5'	43° 0'	42° 5'	52° 0'	*362	*251	99	90	S	1	Calm	0	1	10	*520	☼ ⁰ p.
27	29° 630	28° 950	37° 9'	54° 5'	36° 5'	54° 5'	*204	*396	90	94	S	1	SSW	5	10	10	*540	☼ ⁰ a. and p.
28	28° 978	29° 045	44° 6'	43° 1'	42° 4'	54° 5'	*210	*195	71	69	S	3	S	3	0	1	—	☼ ⁰ a. and p.
29	29° 254	29° 055	45° 7'	40° 3'	39° 7'	51° 1'	*268	*227	88	92	SW	2	Calm	0	6	0	—	☼ ⁰ (mist) ga.
30	29° 988	30° 141	35° 5'	35° 9'	33° 1'	51° 1'	*199	*207	97	98	Calm	0	Calm	0	0	0	—	☼ ⁰ (mist) ga.
31	30° 049	29° 958	43° 7'	45° 5'	34° 0'	46° 4'	*269	*281	94	93	SSE	2	SE	3	9	10	*240	☼ ⁰ (mist) ga.
Means	29° 943	29° 955	46° 9'	46° 9'	42° 0'	52° 9'	*300	*303	91° 4'	92° 1'	1° 0'		1° 3'	7° 8'	7° 3'	3° 8'20		

RAMSGATE.

Height above Mean Sea Level, 105 feet. Long. 1° 25' E. Lat. 51° 20' N.

NOVEMBER 1881.

Day.	Barometer at 32" and M. S. L.		Air Temperature.				Tension of Vapour.		Relative Humidity.		Wind, Direction and Force.		Cloud Amount.		Rain.	Remarks.
	9 a.m.	9 p.m.	9 a.m.	9 p.m.	Min.	Max.	9 a.m.	9 p.m.	9 a.m.	9 p.m.	9 a.m.	9 p.m.	9 a.m.	9 p.m.	9 a.m.	
1	ins.	ins.	ins.	ins.	ins.	ins.	ins.	ins.	ins.	ins.	ins.	ins.	ins.	ins.	ins.	Cold and gloomy a. * (sleet)
2	29.932	29.891	34.9	38.8	31.5	40.2	1.51	1.83	74	78	SE 5	SW 3	10	9	ins.	Very cold, but dry.
3	29.810	29.794	38.5	39.0	37.5	40.3	1.87	1.97	81	83	E 2	E 3	8	9	ins.	Very cold, with (mist). 7 p.
4	29.815	29.898	40.3	51.5	38.0	51.9	2.27	3.65	92	96	E 1	Calm 0	10	10	ins.	Very cold, with (mist). 7 p.
5	29.997	30.010	54.5	53.8	50.4	58.8	4.07	3.88	96	93	SW 1	Calm 0	10	9	ins.	Very cold, with (mist). 7 p.
6	29.997	30.010	54.5	53.8	50.4	58.8	4.07	3.88	96	93	SW 1	Calm 0	10	9	ins.	Very cold, with (mist). 7 p.
7	29.997	30.010	54.5	53.8	50.4	58.8	4.07	3.88	96	93	SW 1	Calm 0	10	9	ins.	Very cold, with (mist). 7 p.
8	29.997	30.010	54.5	53.8	50.4	58.8	4.07	3.88	96	93	SW 1	Calm 0	10	9	ins.	Very cold, with (mist). 7 p.
9	29.997	30.010	54.5	53.8	50.4	58.8	4.07	3.88	96	93	SW 1	Calm 0	10	9	ins.	Very cold, with (mist). 7 p.
10	29.997	30.010	54.5	53.8	50.4	58.8	4.07	3.88	96	93	SW 1	Calm 0	10	9	ins.	Very cold, with (mist). 7 p.
11	29.997	30.010	54.5	53.8	50.4	58.8	4.07	3.88	96	93	SW 1	Calm 0	10	9	ins.	Very cold, with (mist). 7 p.
12	29.997	30.010	54.5	53.8	50.4	58.8	4.07	3.88	96	93	SW 1	Calm 0	10	9	ins.	Very cold, with (mist). 7 p.
13	29.997	30.010	54.5	53.8	50.4	58.8	4.07	3.88	96	93	SW 1	Calm 0	10	9	ins.	Very cold, with (mist). 7 p.
14	29.997	30.010	54.5	53.8	50.4	58.8	4.07	3.88	96	93	SW 1	Calm 0	10	9	ins.	Very cold, with (mist). 7 p.
15	29.997	30.010	54.5	53.8	50.4	58.8	4.07	3.88	96	93	SW 1	Calm 0	10	9	ins.	Very cold, with (mist). 7 p.
16	29.997	30.010	54.5	53.8	50.4	58.8	4.07	3.88	96	93	SW 1	Calm 0	10	9	ins.	Very cold, with (mist). 7 p.
17	29.997	30.010	54.5	53.8	50.4	58.8	4.07	3.88	96	93	SW 1	Calm 0	10	9	ins.	Very cold, with (mist). 7 p.
18	29.997	30.010	54.5	53.8	50.4	58.8	4.07	3.88	96	93	SW 1	Calm 0	10	9	ins.	Very cold, with (mist). 7 p.
19	29.997	30.010	54.5	53.8	50.4	58.8	4.07	3.88	96	93	SW 1	Calm 0	10	9	ins.	Very cold, with (mist). 7 p.
20	29.997	30.010	54.5	53.8	50.4	58.8	4.07	3.88	96	93	SW 1	Calm 0	10	9	ins.	Very cold, with (mist). 7 p.
21	29.997	30.010	54.5	53.8	50.4	58.8	4.07	3.88	96	93	SW 1	Calm 0	10	9	ins.	Very cold, with (mist). 7 p.
22	29.997	30.010	54.5	53.8	50.4	58.8	4.07	3.88	96	93	SW 1	Calm 0	10	9	ins.	Very cold, with (mist). 7 p.
23	29.997	30.010	54.5	53.8	50.4	58.8	4.07	3.88	96	93	SW 1	Calm 0	10	9	ins.	Very cold, with (mist). 7 p.
24	29.997	30.010	54.5	53.8	50.4	58.8	4.07	3.88	96	93	SW 1	Calm 0	10	9	ins.	Very cold, with (mist). 7 p.
25	29.997	30.010	54.5	53.8	50.4	58.8	4.07	3.88	96	93	SW 1	Calm 0	10	9	ins.	Very cold, with (mist). 7 p.
26	29.997	30.010	54.5	53.8	50.4	58.8	4.07	3.88	96	93	SW 1	Calm 0	10	9	ins.	Very cold, with (mist). 7 p.
27	29.997	30.010	54.5	53.8	50.4	58.8	4.07	3.88	96	93	SW 1	Calm 0	10	9	ins.	Very cold, with (mist). 7 p.
28	29.997	30.010	54.5	53.8	50.4	58.8	4.07	3.88	96	93	SW 1	Calm 0	10	9	ins.	Very cold, with (mist). 7 p.
29	29.997	30.010	54.5	53.8	50.4	58.8	4.07	3.88	96	93	SW 1	Calm 0	10	9	ins.	Very cold, with (mist). 7 p.
30	29.997	30.010	54.5	53.8	50.4	58.8	4.07	3.88	96	93	SW 1	Calm 0	10	9	ins.	Very cold, with (mist). 7 p.
Means	29.990	30.019	48.3	48.2	43.7	53.0	3.09	3.08	89.9	89.8	2.5	2.4	7.9	5.4	2.010	

SOUTHAMPTON.

Height above Mean Sea Level, 78 feet. Long. 1° 24' W. Lat. 50° 55' N.

NOVEMBER 1881.

Day.	Barometer at 32" and M. S. L.		Air Temperature.				Tension of Vapour.		Relative Humidity.		Wind, Direction and Force.		Cloud Amount.		Rain.	Remarks.
	9 a.m.	9 p.m.	9 a.m.	9 p.m.	Min.	Max.	9 a.m.	9 p.m.	9 a.m.	9 p.m.	9 a.m.	9 p.m.	9 a.m.	9 p.m.	9 a.m.	
1	29.836	29.796	39.9	43.6	38.3	44.0	1.80	2.39	73	84	SE 5	SE 2	10	10	ins.	(force 6) in past n. Δ^0 11a.
2	29.787	29.778	41.1	38.4	37.3	47.3	2.18	1.99	85	86	E 2.5	E 4	10	10	ins.	Very fine and mild after a. and p.
3	29.744	29.785	47.0	51.6	38.1	55.4	3.21	3.82	99	100	SE 3	SW 1	10	10	ins.	(force 6) before ga.
4	29.903	29.993	56.5	57.4	51.2	58.1	4.47	4.32	98	92	SW 4	SW 4	10	10	ins.	(force 6) before ga.
5	29.992	30.097	57.4	54.5	54.1	61.0	4.03	4.08	86	96	SW 2.5	SW 1.5	9	10	ins.	(force 6) before ga.
6	30.159	30.159	54.0	45.2	45.2	61.2	4.15	2.92	99	97	SE 1	SW 1	10	10	ins.	(force 6) before ga.
7	29.997	30.159	54.0	45.2	45.2	61.2	4.15	2.92	99	97	SE 1	SW 1	10	10	ins.	(force 6) before ga.
8	29.997	30.159	54.0	45.2	45.2	61.2	4.15	2.92	99	97	SE 1	SW 1	10	10	ins.	(force 6) before ga.
9	29.997	30.159	54.0	45.2	45.2	61.2	4.15	2.92	99	97	SE 1	SW 1	10	10	ins.	(force 6) before ga.
10	29.997	30.159	54.0	45.2	45.2	61.2	4.15	2.92	99	97	SE 1	SW 1	10	10	ins.	(force 6) before ga.
11	29.997	30.159	54.0	45.2	45.2	61.2	4.15	2.92	99	97	SE 1	SW 1	10	10	ins.	(force 6) before ga.
12	29.997	30.159	54.0	45.2	45.2	61.2	4.15	2.92	99	97	SE 1	SW 1	10	10	ins.	(force 6) before ga.
13	29.997	30.159	54.0	45.2	45.2	61.2	4.15	2.92	99	97	SE 1	SW 1	10	10	ins.	(force 6) before ga.
14	29.997	30.159	54.0	45.2	45.2	61.2	4.15	2.92	99	97	SE 1	SW 1	10	10	ins.	(force 6) before ga.
15	29.997	30.159	54.0	45.2	45.2	61.2	4.15	2.92	99	97	SE 1	SW 1	10	10	ins.	(force 6) before ga.
16	29.997	30.159	54.0	45.2	45.2	61.2	4.15	2.92	99	97	SE 1	SW 1	10	10	ins.	(force 6) before ga.
17	29.997	30.159	54.0	45.2	45.2	61.2	4.15	2.92	99	97	SE 1	SW 1	10	10	ins.	(force 6) before ga.
18	29.997	30.159	54.0	45.2	45.2	61.2	4.15	2.92	99	97	SE 1	SW 1	10	10	ins.	(force 6) before ga.
19	29.997	30.159	54.0	45.2	45.2	61.2	4.15	2.92	99	97	SE 1	SW 1	10	10	ins.	(force 6) before ga.
20	29.997	30.159	54.0	45.2	45.2	61.2	4.15	2.92	99	97	SE 1	SW 1	10	10	ins.	(force 6) before ga.
21	29.997	30.159	54.0	45.2	45.2	61.2	4.15	2.92	99	97	SE 1	SW 1	10	10	ins.	(force 6) before ga.
22	29.997	30.159	54.0	45.2	45.2	61.2	4.15	2.92	99	97	SE 1	SW 1	10	10	ins.	(force 6) before ga.
23	29.997	30.159	54.0	45.2	45.2	61.2	4.15	2.92	99	97	SE 1	SW 1	10	10	ins.	(force 6) before ga.
24	29.997	30.159	54.0	45.2	45.2	61.2	4.15	2.92	99	97	SE 1	SW 1	10	10	ins.	(force 6) before ga.
25	29.997	30.159	54.0	45.2	45.2	61.2	4.15	2.92	99	97	SE 1	SW 1	10	10	ins.	(force 6) before ga.
26	29.997	30.159	54.0	45.2	45.2	61.2	4.15	2.92	99	97	SE 1	SW 1	10	10	ins.	(force 6) before ga.
27	29.997	30.159	54.0	45.2	45.2	61.2	4.15	2.92	99	97	SE 1	SW 1	10	10	ins.	(force 6) before ga.
28	29.997	30.159	54.0	45.2	45.2	61.2	4.15	2.92	99	97	SE 1	SW 1	10	10	ins.	(force 6) before ga.
29	29.997	30.159	54.0	45.2	45.2	61.2	4.15	2.92	99	97	SE 1	SW 1	10	10	ins.	(force 6) before ga.
30	29.997	30.159	54.0	45.2	45.2	61.2	4.15	2.92	99	97	SE 1	SW 1	10	10	ins.	(force 6) before ga.
Means	29.970	29.975	49.5	49.2	44.7	55.0	3.27	3.30	90.5	92.7	2.4	2.9	7.8	7.7	5.104	

ST. LEONARDS.

Height above Mean Sea Level, 116 feet. Long. 0° 33' E. Lat. 50° 51' N.

NOVEMBER 1881.

Day.	Barometer at 32" and M. S. L.		Air Temperature.				Tension of Vapour.		Relative Humidity.		Wind, Direction and Force.		Cloud Amount.		Rain.	Remarks.
	9 a.m.	9 p.m.	9 a.m.	9 p.m.	Min.	Max.	9 a.m.	9 p.m.	9 a.m.	9 p.m.	9 a.m.	9 p.m.	9 a.m.	9 p.m.	9 a.m.	
1	ins.	ins.	37.7	41.7	35.5	42.0	in.	in.	9/10	9/10	SSE 4	SSE 2	10	10	ins.	Overcast all day.
2	29.932	29.869	37.7	41.7	35.5	42.0	*166	*201	73	77	SSE 4	E 3	9	10	*094	Overcast all day. ☼ ☼ ☼ (sleet)
3	*833	*833	41.3	39.6	38.8	42.6	*204	*201	79	82	ESE 4	E 3	9	10	*250	Overcast all day with almost constant
4	*828	29.901	45.1	52.1	39.6	52.9	*279	*390	93	100	SSE 3	SW 2	10	10	*164	☼ p.
5	29.976	30.069	53.6	55.5	52.1	57.5	*410	*392	100	89	SW 3	SW 1	10	6	*087	☼ p.
6	30.054	*134	53.9	53.0	53.0	55.9	*364	*366	88	91	SSW 2	SW 2	9	5	*050	☼ p.
7	*175	*288	52.7	50.4	50.4	56.1	*395	*356	99	97	WSW 2	NNW 1	10	0	*016	☼ p.
8	*251	*187	51.6	52.9	48.6	55.8	*378	*396	98	99	ESE 1	Calm 0	10	4	*009	☼ (mist) ga. ☼ Coloured ☼ p.
9	*220	*222	51.7	52.5	48.7	55.9	*381	*370	99	93	Calm 0	ESE 3	10	0	*011	Overcast, with ☼ ☼ ☼ Coloured
10	*128	*050	49.3	49.6	47.4	52.0	*280	*282	79	80	ESE 3	E 2	4	3	*020	☼ in afternoon. ☼ at night. ☼ p.
11	*118	*227	53.6	53.6	49.6	54.9	*392	*394	95	96	SW 3	WSW 3	9	10	*010	Overcast all day. ☼
12	*316	*266	53.3	52.9	51.5	54.5	*390	*387	96	97	WSW 2	WSW 3	9	10	*020	Overcast all day. ☼ at night.
13	*184	*337	52.7	53.3	52.0	57.4	*387	*345	97	95	WSW 3	WSW 4	10	10	*010	Overcast all day.
14	*438	*486	53.3	50.8	50.7	54.6	*362	*447	89	93	W 2	W 2	8	10	—	Overcast till evening.
15	*432	*336	52.0	48.2	48.1	52.9	*377	*325	97	97	W 2	WSW 2	10	10	—	(gale) from 8 p.
16	*128	30.115	48.6	50.6	46.4	53.1	*305	*330	90	0	S 4	SW 3	10	1	—	(severe gale) in past n. ☼ p.
17	30.151	29.860	52.4	53.1	47.2	53.8	*343	*344	88	84	SSW 5	SSW 8	3	10	*095	☼ ga. Wind veered during day.
18	29.817	30.046	51.2	44.1	44.1	54.2	*290	*258	77	89	W 4	NW 2	0	0	—	(force 6 in squalls) after 10 p.
19	30.322	*393	42.6	50.0	38.7	51.0	*245	*293	89	82	N 1	SSW 3	0	8	—	☼ (gale) after 10 p. Squally.
20	*322	*136	48.0	48.2	47.6	51.6	*302	*276	91	83	S 4	SSW 4	7	0	—	☼ (force 9) till nearly ga. ☼ all
21	30.091	30.011	51.7	52.5	48.2	53.9	*357	*359	93	90	SSW 4	SSW 6	10	8	*180	[day. ☼ (gale) after 9.30 p.
22	29.947	29.844	54.4	53.0	50.0	55.0	*355	*342	90	85	SSW 7	WSW 6	10	3	*216	☼ (severe gale) till 4 a. Squally ga.
23	*828	30.040	52.6	50.5	49.0	55.0	*350	*327	82	89	WSW 5	WSW 3	10	3	*023	☼ (severe gale) till 4 a. Squally ga.
24	29.910	*150	51.7	45.5	45.2	54.5	*371	*261	96	86	WSW 3	NW 2	10	0	*020	☼ (severe gale) till 4 a. Squally ga.
25	30.168	30.009	50.6	49.7	45.1	51.9	*326	*307	88	87	S 6	S 6	10	1	*020	☼ (severe gale) till 4 a. Squally ga.
26	29.826	29.674	53.6	48.8	48.8	54.4	*338	*333	81	96	SSW 5	WNW 2	10	10	*470	Squally a. ☼ all day. [Overcast.
27	*713	*183	44.0	52.6	42.0	53.6	*255	*353	88	89	W 3	SSW 11	9	10	*772	☼ all day. ☼ (gale force 10) till 11 a. ☼ (force 11, 8 p.—Midt. Therm. screen
28	*345	29.667	50.1	46.6	44.0	52.0	*308	*271	83	86	SW 7	W 1	10	1	*048	☼ all day. ☼ (force 10) till 11 a. ☼ (force 11, 8 p.—Midt. Therm. screen
29	29.980	30.167	43.0	44.1	38.0	53.0	*249	*247	90	96	WNW 3	NNW 1	10	0	*007	☼ all day. ☼ (force 10) till 11 a. ☼ (force 11, 8 p.—Midt. Therm. screen
30	30.171	30.095	46.4	47.4	37.0	53.0	*282	*255	90	88	SSW 3	S 3	10	10	*031	☼ all day. ☼ (force 10) till 11 a. ☼ (force 11, 8 p.—Midt. Therm. screen
Means	30.014	30.027	49.8	49.6	46.0	53.2	*324	*320	89.2	89.3	3.5	3.3	8.0	6.0	*778	Overcast all day.

BABBACOMBE.

Height above Mean Sea Level, 293 feet. Long. 3° 31' W. Lat. 50° 29' N.

NOVEMBER 1881.

Day.	Barometer at 32° and M. S. L.		Air Temperature.				Tension of Vapour.		Relative Humidity.		Wind, Direction and Force.		Cloud Amount.		Rain.	Remarks.
	9 a.m.	9 p.m.	9 a.m.	9 p.m.	Min.	Max.	9 a.m.	9 p.m.	9 a.m.	9 p.m.	9 a.m.	9 p.m.	9 a.m.	9 p.m.	9 a.m.	
1	ins.	ins.	42°	40°	40°	54°	ins.	ins.	90%	90%	SSE 5	NW 1	10	3	ins.	Grass D ² p. 11p. on
2	29°694	29°738	42°	40°	40°	54°	253	243	94	98	E 4	E 4	8	10	300	in past n.
3	29°714	29°702	45°	46°	38°	47°	262	260	86	81	E 4	E 4	8	10	300	2.30p. D ² 5p.-7p. 11p.
4	29°611	29°803	52°	53°	44°	53°	388	394	99	98	S 4	SSE 1	10	10	300	Scotch 3.30p. Squally 9p.
5	29°924	29°937	56°	55°	53°	57°	447	441	98	99	SW 4	SSW 6	10	10	090	D ² till 10a. and 5p.-10p. (mist).
6	29°172	29°250	53°	49°	48°	59°	352	318	86	80	WNW 2	WSW 1	1	10	070	D ² till 10a. and 5p.-10p. (mist).
7	29°149	29°156	53°	51°	48°	57°	407	378	99	99	ESE 2	Calm 0	10	5	020	a. and p. 9.15a. D ² p.
8	29°165	29°109	51°	52°	50°	53°	384	391	100	100	ENE 3	ENE 3	10	10	—	D ² n. and p.
9	29°010	29°965	52°	49°	49°	53°	385	348	99	98	E 4	SSW 2	10	5	020	D ² n. and p. 9p.-10p.
10	29°084	29°246	54°	52°	49°	57°	412	370	95	95	WSW 4	SSW 2	10	9	010	D ² p.
11	29°150	29°150	54°	54°	51°	56°	394	386	94	90	SSW 4	SSW 5	10	10	110	D ² 7a.-10a. and 11p.-mid.
12	29°107	29°328	54°	53°	49°	62°	394	388	94	93	WSW 3	SW 4	4	4	—	D ² 9.30a. and 11p.-mid.
13	29°445	29°453	53°	52°	48°	57°	370	386	89	97	SW 3	SSW 3	6	10	—	before 9a.
14	29°388	29°199	51°	50°	48°	53°	346	334	90	93	S 2	SSE 4	10	6	—	D ² after 5p.
15	29°001	29°133	52°	47°	47°	56°	364	269	93	82	S 4	SW 4	10	0	—	Squally D ² n.
16	29°023	29°731	53°	54°	44°	56°	324	403	79	97	SW 6	SW 9	8	10	490	(gale) in past n. D ² after 8p.
17	29°888	29°121	50°	45°	45°	55°	283	271	77	91	W 5	WNW 2	2	0	010	(mist) a. D ² till 10a.
18	29°297	29°272	47°	52°	39°	52°	289	345	88	89	Calm 0	SW 4	8	10	040	(gale) from SSW. 11p.-mid.
19	29°183	29°000	50°	52°	48°	52°	316	351	85	89	SSW 4	SSW 5	9	10	070	D ² from SW. n. and p. with squalls.
20	29°034	29°835	53°	51°	45°	57°	375	338	93	89	SW 3	SSW 6	2	4	390	D ² from SW. n. < W.-NW. 9.25p.-11.40p. D ² p.
21	29°616	29°611	50°	53°	47°	54°	289	399	80	96	W 6	SW 8	2	10	230	a.
22	29°820	29°952	49°	46°	44°	56°	270	267	76	85	WSW 5	WSW 3	9	2	090	< in SW. 9.18p. D ² p. (mist).
23	29°904	29°100	48°	43°	43°	54°	296	249	87	87	WSW 3	SW 2	4	3	010	(mist) a. D ² 9p.-11p.
24	29°955	29°832	52°	51°	43°	54°	336	367	85	98	SSW 8	W 3	10	10	410	D ² 8.40a. Parhelia 1.40p.
25	29°680	29°685	50°	40°	40°	51°	362	239	98	95	SSW 2	WSW 2	10	2	230	with squalls n. D ² 8p.
26	29°613	29°955	42°	54°	38°	54°	246	415	90	97	SW 3	SW 10	9	10	1300	D ² till 9.30a. D ² 8p.-9p. D ² .
27	29°004	29°070	44°	46°	40°	54°	238	227	80	72	WSW 8	SW 9	5	8	550	10.50a.-11.15a. [Fine day.
Means	29°933	29°935	50°6	49°6	45°4	55°5	334	333	89°6	92°5	3°9	3°8	7°3	7°1	5°830	

Observer remarks:—Average sea temperature 53°0.

ST. AUBIN'S, JERSEY.

Height above Mean Sea Level, 139 feet. Long. 2° 10' W. Lat. 49° 11' N.

NOVEMBER 1881.

1	29°862	29°803	37°	43°	34°	43°	198	195	89	70	SE 6	SE 2	10	10	003	(gale) n. and a. Δ ⁰ 4a. Cold
2	29°711	29°738	42°	44°	41°	45°	215	204	78	89	Eby N 3	SE 2	10	10	040	Gloomy and sunless.
3	29°765	29°911	52°	56°	43°	56°	369	440	95	98	S 2	SW 2	10	10	350	Sunless, but very mild.
4	29°014	29°062	59°	58°	54°	62°	460	388	91	80	Sby W 2	S 2	4	8	001	Very fine day. Warmest Nov. day for 7 years at least. D ² p.
5	29°072	29°161	56°	56°	53°	60°	371	401	81	87	SSW 3	SSW 2	10	10	008	Sunless, but very mild.
6	29°220	29°287	56°	53°	52°	58°	416	397	92	99	Calm 0	Calm 0	10	4	001	Calm all day. Mild. (mist) D ² p.
7	29°202	29°202	59°	55°	52°	60°	407	400	82	91	SE 1	Calm 0	3	0	001	D ² a. and p. Day cloudy, then very fine.
8	29°161	29°107	60°	58°	54°	65°	366	378	70	76	SE 1	E 2	4	7	—	D ² a. Extremely fine and warm. Humidity 65% 1p. D ² p.
9	29°018	29°053	55°	54°	51°	59°	367	360	84	86	E 2	Calm 0	4	7	002	(mist) 9a. D ² a. and p. D ² p.
10	29°200	29°319	57°	53°	52°	60°	406	377	87	93	SW 3	W 1	10	3	—	Cloudy, then very fine. Mild. D ² p.
11	29°357	29°304	56°	53°	51°	58°	402	374	89	93	S 1	S 2	9	10	015	D ² a. Cloudy and mild. D ² p.
12	29°284	29°422	54°	52°	50°	62°	413	381	97	96	SW 1	S 2	10	0	010	Overcast a. Very fine p. D ² p. Stars twinkling.
13	29°522	29°531	51°	52°	49°	52°	361	361	97	93	S 2	Calm 0	10	0	—	D ² till 10.30a. Sunless day.
14	29°464	29°300	47°	47°	45°	52°	321	305	99	95	SE 2	SE 2	10	10	—	D ² till 10.30a. Very fine p. D ² p.
15	29°147	29°232	47°	50°	45°	55°	306	337	95	93	S 2	Calm 0	10	2	022	D ² a. Very fine a. Overcast p.
16	29°238	29°008	54°	55°	49°	57°	335	347	80	80	SSW 2	SW 4	0	10	070	Very fine on the whole. Δ ⁰ 1.15p.
17	29°010	29°185	54°	51°	50°	59°	303	293	70	77	W 2	W 2	8	2	048	D ² a. Very fine a. D ² at times p.
18	29°344	29°378	55°	51°	46°	58°	302	324	70	85	Calm 0	S 1	1	0	—	Extremely fine from 10.30a.
19	29°311	29°162	45°	49°	44°	52°	271	278	90	79	SE 3	S 3	9	0	040	Rough night.
20	29°145	29°045	54°	52°	48°	56°	357	361	91	93	SW 3	SW 2	9	0	132	D ² n. and a. Squally a. Bar. 29°720 [7.30a.
21	29°794	29°888	54°	53°	50°	57°	327	391	76	96	W 6	SW 2	7	10	110	Overcast. Temp. rising from 8p. Squally
22	29°946	29°064	54°	51°	50°	58°	342	358	81	94	Wby S 4	SW 2	10	7	098	Gloomy and sunless. D ² showers p.
23	29°010	29°214	50°	51°	50°	57°	307	323	84	86	W 2	W 2	10	0	082	Sunless. D ² p. and n., (squalls force 10). Bar. 29°236 Mid.
24	29°173	29°005	50°	53°	49°	53°	330	374	91	93	S 3	S 5	9	10	120	D ² n. and all day, (squalls force 10). Δ ⁰ 0 p. K 3p.-4p.
25	29°808	29°801	54°	46°	46°	55°	397	285	95	92	SSW 4	W 2	10	2	632	D ² a. Day overcast. [at times
26	29°801	29°315	48°	44°	44°	55°	281	423	83	97	SW 4	SW 8	9	10	1040	(mist) 9a. D ² a. and p. Very fine
27	29°271	29°348	51°	48°	43°	57°	255	239	68	70	W 8	SW 8	4	4	078	D ² a. Day gloomy. D ² from 8p. [Squally.
28	29°457	29°741	49°	49°	47°	52°	301	305	86	88	SW 7	Calm 0	10	6	150	
29	29°036	29°181	52°	48°	44°	56°	318	311	80	91	Calm 0	NW 2	6	0	—	
30	29°141	29°001	45°	48°	43°	48°	275	309	92	93	S 3	S 5	9	10	530	
Means	29°049	29°059	52°2	51°8	47°9	56°3	338	343	85°6	88°4	2°7	2°2	7°8	5°4	3°582	

Earth temperature: Mean of 10 readings (every third day), at 1 foot 49°3; 3 feet 49°9; 6 feet 54°0.

LONDONDERRY.

Height above Mean Sea Level, 93 feet. Long. 7° 19' W. Lat. 55° 0' N.

NOVEMBER 1881.

Day.	Barometer at 32° and M. S. L.		Air Temperature.				Tension of Vapour.		Relative Humidity.		Wind, Direction and Force.		Cloud Amount.		Rain.	Remarks.
	9 a.m.	9 p.m.	9 a.m.	9 p.m.	Min.	Max.	9 a.m.	9 p.m.	9 a.m.	9 p.m.	9 a.m.	9 p.m.	9 a.m.	9 p.m.	9 a.m.	
1	ins.	ins.	43°	39°	35°	52°	ins.	ins.	90%	91%	S 1	Calm 0	9	4	ins.	showers all day. U 9p.
2	29°489	29°604	43°	39°	35°	52°	251	216	89	91	S 2	SSE 2	4	10	040	Fine but cloudy.
3	29°683	29°615	44°	44°	36°	52°	266	252	90	85	S 4	S 2	10	1	080	Overcast.
4	29°466	29°635	43°	44°	40°	54°	251	268	90	91	SW 2	S 3	2	2	—	Overcast.
5	29°585	29°701	53°	50°	39°	59°	359	324	88	87	WSW 2	S 3	2	1	020	Overcast.
6	29°682	29°803	52°	49°	47°	57°	327	299	82	84	S 3	SW 2	1	3	—	Overcast.
7	29°942	29°063	51°	49°	46°	56°	309	335	82	93	SW 3	SW 1	9	10	—	Overcast.
8	29°141	29°068	46°	45°	40°	53°	309	291	97	95	S 2	Calm 0	8	10	110	Overcast.
9	29°988	29°945	55°	55°	43°	61°	398	363	89	82	SW 2	SW 1	10	5	010	a., then fine.
10	29°943	29°825	51°	52°	49°	56°	356	352	95	89	NNE 1	Calm 0	10	10	010	(mist) 9a. and before. Fine day.
11	29°794	29°957	52°	54°	50°	57°	375	387	94	91	S 1	S 2	10	10	170	nearby all day.
12	29°865	29°812	55°	54°	52°	58°	407	402	92	95	S 3	S 2	10	10	360	

DUBLIN.

Height above Mean Sea Level, 51 feet. Long. $6^{\circ} 15' W.$ Lat. $53^{\circ} 20' N.$

NOVEMBER 1881.

NOVEMBER 1881.																
Day.	Barometer at 32" and M.S.L.		Air Temperature.				Tension of Vapour.		Relative Humidity.		Wind, Direction and Force.		Cloud Amount.		Rain.	Remarks.
	9 a.m.	9 p.m.	9 a.m.	9 p.m.	Min.	Max.	9 a.m.	9 p.m.	9 a.m.	9 p.m.	9 a.m.	9 p.m.	9 a.m.	9 p.m.		
1	ins.	ins.	42°	41°	40°	50°	in.	in.	88	93	W 2	SSW 1	0	2	ins.	[7.30a. Very fine p. (gale SSE-SW.) n. Bar. 29°
2	29°541	29°662	42°7	41°4	40°3	50°9	244	242	88	93	W 2	SSW 1	0	2	ins.	Overcast p. Squally p.
3	29°609	29°642	45°1	46°2	43°7	49°6	276	240	92	77	SSE 3	SE 5	7	10	0°79	a. Wind veering to WSW [Bright and mild p. U U p.
4	29°485	29°674	46°5	46°5	43°8	55°9	300	291	95	92	SE by S 4	S 2	10	6	0°30	a. Wind veering to WSW [Bright and mild p. U U p.
5	29°773	29°926	53°6	51°9	51°0	56°3	355	308	86	80	SW 2	SW 2	4	4	—	Fine a. Overcast p. U op.
6	30°046	30°152	51°2	50°0	49°2	56°2	299	312	80	87	SW 4	WSW 2	0	5	—	Very fine and mild a. Brilliant p. U
7	29°156	29°067	46°1	51°0	43°9	52°6	288	351	93	94	Calm	SE 2	6	10	—	Very fine throughout. U op.
8	30°048	29°987	52°2	58°0	50°4	61°6	372	362	96	75	SE 1	S 3	10	9	—	Much cir. from SW. a. WSW 3
9	29°955	29°825	51°3	52°8	50°2	58°3	352	355	93	88	SE 1	SSE 2	8	3	—	Dull and close. Very warm p. U op
10	29°848	29°033	56°1	57°1	49°9	57°5	410	371	99	80	W by S 3	WSW 3	8	10	—	W (mist) ga. Fine, though cloudy. Fine and very mild.
11	29°998	29°873	58°0	56°7	55°9	61°0	393	395	81	86	SSW 3	SW 3	8	10	1°80	Very fine and warm. in evening.
12	30°031	30°114	54°9	56°0	52°3	58°1	350	388	81	86	WSW 4	W by S 5	6	9	—	Very fine and mild. Squally p. Cir. increasing a. Squally after 11a.
13	29°236	30°247	55°6	61°1	52°8	62°2	380	412	85	77	Calm	SW 4	6	10	0°10	Min. temp. 57°5 n. Fine, bright day.
14	30°320	29°994	57°9	55°1	53°9	62°3	366	334	76	76	S by W 2	SSW 5	3	4	—	[Squally p. a. and p. 4.20p. n. Bar. 29°442 8p.
15	29°616	29°877	58°0	46°1	45°6	58°2	347	241	72	77	SSW 7	WSW 6	4	0	0°62	Squally p. a. and p. 4.20p. n. Bar. 29°442 8p.
16	29°503	29°456	55°1	50°5	45°4	56°7	371	290	85	79	WSW 8	WSW 7	5	4	0°54	Cool and bright a. and p. [29°442 8p.
17	29°700	30°070	46°0	43°2	44°6	51°2	263	238	85	85	W by S 4	W 3	1	0	0°19	Ruddy sunrise. from 8a. Dull p.
18	30°150	30°013	46°9	56°0	37°8	56°5	281	383	88	85	SSE 3	SSW 5	10	10	0°73	Overcast a. Mild. Squally from S p.
19	29°912	29°661	55°1	54°0	53°5	57°0	364	271	84	65	SSW 3	WSW 7	10	4	—	Mild and bright a. Squally but [Very fine p.
20	29°793	29°460	50°6	53°2	48°1	54°3	287	297	78	73	SSW 3	S 6	3	10	1°20	Bar. 29°257 7a. Bright a. Much cir. p. [Squally p. 2. 3. Bar. 28°988 11p.
21	29°369	29°090	47°1	54°4	46°2	54°6	256	348	79	82	W by S 4	SSW 6	1	6	0°20	Temp. 58°5 n. Day bright. [Squally p. a. and p. X (sleet)
22	29°500	29°620	45°2	47°1	44°2	58°5	199	272	66	84	WSW 7	WSW 6	0	10	0°50	Squally p. a. and p. [2. 3. Bar. 28°988 11p.
23	29°656	29°864	43°1	43°8	38°6	47°5	218	211	78	73	sw by W 6	SSW 3	3	6	0°56	Temp. 58°5 n. Day bright. [Squally p. a. and p. X (sleet)
24	29°491	29°614	54°4	47°1	43°6	54°6	326	254	72	79	SSW 8	SW 3	10	5	2°42	Squally p. a. 2 11a. Very bright p. Partial 10.30a. Very fine p. n. Bar. 29°442 8p.
25	29°556	29°510	46°6	40°5	40°1	48°5	256	204	81	81	SSW 2	SW 3	7	0	—	Partial 10.30a. Very fine p. n. Bar. 29°442 8p.
26	29°321	28°554	40°6	47°0	35°3	56°2	197	247	78	77	SSE 3	WSW 6	9	1	2°13	a. Much cir. a. Squally from [11a. 2 4p.-7p.
27	28°377	28°556	47°2	46°7	41°9	49°5	227	277	71	87	sw by W 8	WSW 5	3	10	6°14	Squally p. 2 n. Strong gale all day. [2 4p.-9p. to E 10p.
28	29°126	29°599	46°1	42°8	42°1	48°9	249	235	80	85	W 4	WSW 4	2	1	—	Fine throughout. [Evening. U op.
29	29°031	29°852	39°3	45°6	37°7	46°5	210	242	92	80	SW 2	S 3	0	9	0°46	a. Very fine and bright till
30	29°567	29°699	51°0	48°2	45°1	52°6	326	245	87	73	S 6	SW 3	10	9	2°94	Squally p. a. a. and p. Dull.
Means	29°708	29°716	49°9	50°1	45°5	55°0	304	309	83°3	81°4	3°6	3°9	5°2	6°1	2°173	

PARSONSTOWN.

Height above Mean Sea Level, 182 feet. Long. 7° 55' W. Lat. 53° 6' N.

NOVEMBER 1881.

NOVEMBER 1881.

1	29°53'4	29°6'43	42°1'	39°0'	51°1'	*234	*214	88	90	S	1	Calm	0	3	4	—	~~~~~ ⁰ (mist) p. \cup gp.
2	*634	*514	46°2'	47°4'	38°0'	51°1'	*272	*258	88	80	ESE	1	ESE	6	3	10	*063 Squally p.
3	*448	*591	51°1'	49°4'	46°4'	56°0'	*340	*310	90	89	SW	1	SSE	2°5'	4	10	*093 ~~~~~ ⁰ (mist). \cup gp.
4	*618	*714	52°7'	51°1'	48°7'	52°7'	*342	*345	86	91	SSW	1	SSE	1°	2	6	—
5	29°756	29°890	51°6'	47°9'	47°4'	57°3'	*330	*296	83	90	S	1	SSW	0°5'	2	5	*039 ~~~~~ ⁰ gp.
6	30°038	30°140	49°5'	45°4'	44°1'	57°0'	*294	*273	84	91	S	1	SSW	1°	3	10	~~~~~ ⁰ gp.
7	30°133	30°035	44°2'	51°5'	42°1'	51°9'	*295	*354	95	93	Calm	0	SE	1°5'	6	10	*058 ~~~~~ ⁰ (mist) p.
8	29°087	29°953	57°0'	54°2'	51°3'	59°1'	*364	*369	78	88	ESE	1	SSE	1°5'	9	10	~~~~~ ⁰ ga.
9	*910	29°778	54°2'	53°5'	52°9'	56°6'	*388	*356	93	87	SSE	2	SSE	1°	10	10	*033 ~~~~~ ⁰ ga.
10	*867	30°034	54°5'	56°0'	53°0'	57°0'	*396	*399	94	89	SW	2	SSE	1°	10	10	—
11	29°933	29°909	57°6'	53°6'	53°4'	58°6'	*410	*394	85	96	S	3	Calm	0	10	10	*636 ~~~~~ ⁰ (mist) p.
12	30°017	30°159	53°3'	54°9'	50°4'	58°9'	*351	*394	86	92	S	1	SW	1°5'	3	10	*012 ~~~~~ ⁰ ga.
13	*197	30°257	56°0'	57°0'	52°0'	59°5'	*340	*394	75	82	SSE	2	SSW	1°	8	10	*065 ~~~~~ ⁰ (mist) p.
14	30°188	29°913	54°2'	54°7'	51°1'	58°9'	*342	*351	81	81	S	1	S	4	3	10	*032 ~~~~~ ⁰ (mist) gp. Squally p.
15	29°579	*872	53°5'	43°0'	42°6'	55°7'	*345	*238	84	83	S	3	SW	2	6	0	*157 ~~~~~ ⁰ (mist) gp. Squally p.
16	*530	29°476	53°0'	48°4'	43°3'	55°3'	*337	*280	84	83	SW	2	WSW	3°5'	8	10	*350 Squally with \mathcal{K} p.
17	29°760	30°102	45°3'	39°1'	38°7'	50°8'	*261	*221	87	93	SW	1	SSE	0°2'	3	0	*153 Squally p.
18	30°061	29°960	48°1'	55°2'	57°0'	55°9'	*308	*387	92	89	SE	2	SSE	2	10	9	*009 ~~~~~ ⁰ (mist) p.
19	29°840	*670	53°4'	49°5'	49°4'	55°8'	*350	*274	86	77	S	2	SW	7°5'	8	0	~~~~~ ⁰ (mist) p.
20	*749	29°296	47°5'	51°2'	42°9'	53°1'	*276	*319	84	84	S	2	SE	5°5'	3	10	*189 Squally p.
21	*390	28°966	44°5'	56°5'	43°0'	57°0'	*229	*398	78	87	SW	1	SSE	6	3	10	*058 ~~~~~ ⁰ (mist) p.
22	*532	29°610	44°9'	43°3'	41°4'	57°2'	*182	*227	60	81	SW	6	SW	3	5	1	*202 Squally a. Distant \angle p.
23	*685	*807	40°4'	39°5'	37°2'	40°0'	*214	*207	86	86	W	0°5'	SE	1°5'	8	2	*155 ~~~~~ ⁰ (mist) gp.
24	*470	*577	48°5'	42°5'	38°4'	53°0'	*302	*228	88	84	SW	5	SSW	1	10	0	*052 Squally ga. ~~~~~ ⁰ (mist) p.
25	*538	29°513	40°2'	34°2'	33°4'	45°6'	*218	*172	89	86	Calm	0	SSW	0°1'	0	0	~~~~~ ⁰ (mist) p.
26	29°177	28°556	38°5'	41°0'	31°0'	54°7'	*194	*204	84	80	SSE	1	SW	4	10	6	D ga.
27	28°372	28°581	45°5'	47°5'	39°1'	49°2'	*252	*283	83	86	SSW	6	SW	4	10	5	*432 D before ga. Squally gp. Distant
28	29°211	29°681	46°4'	40°5'	38°3'	49°3'	*236	*217	76	86	W	1°5'	WNW	1	9	4	*810 Squally a. and p. \mathcal{K} [\angle p.
29	*946	*768	39°3'	48°1'	34°4'	48°2'	*198	*266	93	79	S	0°1'	SE	4	3	10	~~~~~ ⁰ (mist) gp.
30	29°431	29°690	51°1'	41°1'	40°7'	51°1'	*340	*224	90	87	SSE	5	S	0°2'	10	0	*357 ~~~~~ ⁰ (mist) gp.
Means	29°684	29°688	48°8'	47°9'	43°3'	54°1'	*297	*295	84°7	86°3	1°9		2°3	6°1	6°4	4°171	

DUNROBIN CASTLE.

Height above Mean Sea Level, 12 feet. Long. 3° 59' W. Lat. 57° 57' N.

DECEMBER 1881.

Day.	Barometer at 32° and M. S. L.		Air Temperature.				Tension of Vapour.		Relative Humidity.		Wind, Direction and Force.		Cloud Amount.		Rain.	Remarks.
	9 a.m.	9 p.m.	9 a.m.	9 p.m.	Min.	Max.	9 a.m.	9 p.m.	9 a.m.	9 p.m.	9 a.m.	9 p.m.	9 a.m.	9 p.m.		
1	ins.	ins.	48°5	48°7	43°7	49°5	in.	in.	95	93	SW	SE	—	—	ins.	Fresh breeze <i>a.</i> Clear and mild.
2	29°886	29°884	48°5	48°7	43°7	49°5	°321	°319	95	93	SW	SE	—	—	—	Fine and mild.
3	'774	29°865	43°4	43°4	41°9	52°0	'262	'236	93	83	NW	W	—	—	—	Fine and mild, but dull.
4	29°919	30°017	47°2	43°9	32°5	47°5	'266	'251	83	87	N	NE	—	—	—	— <i>a.</i> Dull and mild.
5	30°005	29°888	31°5	42°4	20°5	43°9	'168	'269	95	99	NW	SW	—	—	—	— Fine, clear, and mild.
6	29°915	'865	37°1	37°4	35°6	44°3	'207	'185	94	83	W	W	—	—	—	— <i>a.</i> Fine, then stormy with ☀.
7	'851	'017	35°3	47°7	32°5	48°0	'178	'237	86	72	W	SW	—	—	'240	Stormy.
8	'064	'489	45°4	40°4	40°2	48°7	'250	'230	87	92	W	W	—	—	'150	Clear, cold, and frosty.
9	'557	'515	35°3	29°8	20°8	41°0	'191	'152	93	91	W	W	—	—	—	— Clear.
10	'498	'647	30°8	31°8	27°7	40°5	'148	'146	85	81	W	W	—	—	—	— Clear.
11	'759	29°807	34°5	31°3	28°5	40°0	'176	'152	88	87	NW	NW	—	—	—	— ☀ showers. Clear and cold later.
12	29°862	30°018	39°4	39°4	31°3	44°0	'205	'218	84	91	N	NW	—	—	'280	—
13	30°175	30°187	38°4	33°1	32°3	41°5	'212	'172	92	91	NW	N	—	—	'060	—
14	30°181	29°895	38°9	42°4	30°5	43°0	'198	'210	84	78	SW	SE	—	—	'120	—
15	29°773	30°031	40°4	35°1	30°7	44°3	'230	'160	92	77	S	NW	—	—	'090	Dull and mild <i>a.</i> Fair and frosty <i>p.</i>
16	'940	29°766	32°3	39°4	29°0	40°0	'180	'181	93	75	W	S	—	—	—	Clear and frosty. Milder <i>p.</i>
17	29°519	29°325	38°4	31°3	30°5	40°5	'184	'152	80	87	S	W	—	—	—	— ☀ <i>a.</i> Dull.
18	28°781	28°487	38°9	35°3	29°5	39°3	'198	'168	84	81	E	W	—	—	'480	Mild <i>a.</i> Clear and frosty <i>p.</i>
19	'559	28°775	40°4	39°4	35°3	41°7	'201	'184	80	77	W	W	—	—	'630	Clear and cold. ☀ <i>p.</i>
20	28°999	29°102	36°5	32°3	32°3	41°0	'181	'161	86	88	NW	NW	—	—	'070	Clear and cold.
21	29°008	'177	34°1	34°1	28°5	39°5	'161	'171	81	86	E	W	—	—	—	— Clear and frosty.
22	'339	29°675	33°8	29°5	29°3	34°1	'180	'158	92	97	N	NW	—	—	—	— ☀ showers.
23	29°891	30°141	30°1	32°5	28°5	39°3	'147	'177	87	95	NW	NW	—	—	—	— Clear and frosty <i>a.</i>
24	30°311	30°240	36°5	36°1	26°5	37°5	'214	'143	99	67	N	S	—	—	—	— Clear and frosty <i>a.</i> Dull <i>p.</i>
25	29°937	29°829	42°4	40°4	35°6	43°7	'214	'231	79	86	S	S	—	—	'060	Fresh wind.
26	29°761	29°967	52°3	54°3	40°9	56°4	'307	'315	78	75	SW	W	—	—	—	— Fine and mild.
27	30°067	30°089	43°9	47°2	41°9	54°5	'245	'251	85	78	SW	SW	—	—	—	— Fine and mild.
28	'161	30°289	48°3	42°4	41°7	52°5	'276	'241	82	89	W	W	—	—	—	— Fine and mild.
29	30°137	29°915	43°4	43°2	40°7	48°5	'224	'247	79	88	SW	SW	—	—	—	— Fine and mild.
30	29°623	'666	50°5	44°2	41°7	52°5	'329	'374	90	95	S	W	—	—	—	— Fine.
31	'400	'565	44°2	36°3	34°0	46°0	'274	'188	95	88	SW	SW	—	—	—	— Fine.
32	29°727	29°666	33°1	41°4	31°0	41°4	'172	'198	91	76	W	S	—	—	'050	— <i>a.</i> Dull.
Means	29°690	29°703	39°5	39°0	37°7	44°4	'216	'206	87°6	85°0	—	—	—	—	2°230	

BRAEMAR.

Height above Mean Sea Level, 1,111 feet. Long. $3^{\circ} 24' W.$ Lat. $57^{\circ} 0' N.$

DECEMBER 1881.

1	29° 50'	29° 57'	39° 6'	39° 0'	38° 3'	44° 2'	*229	*207	94	87	SW	1	SW	2	10	7	'030	Fair, but dull.
2	*837	29° 56'	43° 6'	44° 6'	36° 6'	48° 5'	*263	*265	93	90	SW	6	SW	2	10	6	'710	☉
3	29° 56'	30° 08'	42° 9'	34° 4'	34° 4'	47° 3'	*216	*189	99	95	SW	2	SW	1	7	3	—	Fine.
4	30° 09'	29° 04'	22° 7'	37° 6'	22° 7'	44° 2'	*115	*205	94	91	W	0° 5'	SW	4	5	7	—	Sunny a. Dark p.
5	29° 07'	*957	38° 0'	36° 4'	36° 4'	41° 3'	*204	*193	89	90	S	0° 5'	SW	2	5	7	'010	Fine.
6	*882	*189	35° 7'	42° 6'	33° 2'	45° 7'	*192	*206	92	76	SW	4	SW	10	7	7	'630	Dark, with ☉ showers.
7	*200	*522	41° 0'	35° 7'	35° 7'	45° 2'	*195	*189	84	90	SW	10	SW	2	10	4	'070	☉ showers.
8	*577	*533	33° 4'	31° 9'	31° 6'	40° 7'	*173	*153	91	84	SW	1	SW	1	7	8	—	Fair and clear.
9	*510	*600	29° 2'	22° 7'	22° 7'	38° 8'	*447	*122	92	100	SW	0° 5'	SW	1	6	7	—	Fair and clear.
10	*779	*816	17° 7'	25° 7'	17° 7'	35° 3'	*097	*139	100	100	S	2	SW	1	1	2	—	☉ showers.
11	29° 52'	29° 59'	32° 7'	34° 7'	25° 7'	35° 6'	*183	*192	98	95	E	1	NE	0° 5'	2	8	'120	☉ showers.
12	30° 15'	30° 17'	34° 4'	33° 9'	33° 4'	35° 9'	*191	*177	96	90	NE	1	NE	1	10	10	'030	☉ and ☉ (sleet).
13	30° 19'	*069	33° 7'	34° 7'	31° 4'	35° 9'	*174	*188	89	93	SW	1	SW	6	6	9	'390	Dull.
14	29° 54'	30° 08'	37° 9'	32° 4'	30° 8'	38° 6'	*217	*147	96	80	SW	4	SW	2	10	7	—	Fair and cold.
15	30° 01'	29° 50'	25° 7'	32° 4'	25° 4'	35° 4'	*139	*169	100	92	W	1	SW	2	6	3	—	
16	29° 53'	29° 30'	30° 2'	31° 5'	28° 2'	32° 9'	*156	*174	92	98	SW	1	SW	1	7	8	'010	☉
17	29° 51'	28° 53'	33° 4'	34° 7'	30° 0'	35° 8'	*173	*166	91	83	SE	1	SW	4	10	8	'020	☉
18	28° 52'	28° 54'	34° 6'	33° 4'	29° 9'	36° 4'	*183	*183	91	96	W	6	SW	8	7	7	'010	☉
19	29° 109	29° 167	31° 4'	30° 4'	29° 9'	34° 8'	*160	*152	91	89	SW	1	SW	0° 5'	3	1	—	Clear and frosty.
20	*015	*240	19° 7'	23° 7'	19° 7'	31° 5'	*107	*127	100	100	SW	1	SW	0° 5'	3	2	—	Clear and frosty.
21	*361	29° 704	21° 3'	28° 9'	21° 3'	35° 0'	*089	*153	78	97	SW	0° 5'	SW	0° 5'	3	0	—	☉ showers.
22	29° 031	30° 157	18° 9'	14° 7'	14° 7'	32° 7'	*095	*085	93	100	SW	0° 5'	SW	0° 5'	1	0	—	☉ showers.
23	30° 343	30° 313	14° 7'	31° 0'	12° 6'	32° 5'	*085	*177	100	97	SW	0° 5'	SW	2	0	4	—	Clear.
24	30° 112	29° 042	33° 7'	38° 6'	31° 9'	39° 2'	*178	*218	91	93	SW	6	SW	4	9	9	'280	Soft ☉ (sleet).
25	30° 112	29° 042	33° 7'	38° 6'	31° 9'	39° 2'	*178	*218	91	93	SW	6	SW	4	9	9	'280	Soft and mild.
26	29° 855	30° 073	46° 7'	48° 3'	38° 3'	49° 4'	*291	*311	92	93	SW	2	SW	8	4	4	—	Fine.
27	30° 179	*203	43° 3'	43° 8'	39° 5'	49° 3'	*250	*242	89	84	SW	2	SW	8	4	4	—	Fine.
28	*273	*308	44° 9'	41° 6'	40° 1'	45° 7'	*261	*207	88	79	SW	4	SW	2	8	2	—	Fine.
29	30° 109	30° 022	35° 9'	43° 8'	35° 4'	44° 2'	*209	*257	99	90	SW	1	SW	1	7	7	—	Fine.
30	29° 707	29° 728	44° 3'	40° 2'	40° 2'	47° 8'	*286	*216	99	87	SW	4	SW	3	7	8	'050	Fine.
31	*490	*593	38° 6'	35° 9'	35° 7'	44° 2'	*234	*181	100	86	SW	2	SW	1	3	2	'020	☉ showers.
32	29° 766	29° 650	30° 0'	34° 9'	29° 4'	39° 5'	*164	*179	98	88	S	1	SW	1	5	6	'270	Fine.
Means	29° 728	29° 758	33° 2'	34° 7'	30° 1'	40° 1'	*184	*186	93° 2'	90° 7'		2° 3'		2° 5'	6° 1'	5° 3'	2° 670	

LAUDALE.

Height above Mean Sea Level, 14 feet. Long. 5° 41' W. Lat. 56° 41' N.

DECEMBER 1881.

Day.	Barometer at 32" and M. S. L.		Air Temperature.				Tension of Vapour.		Relative Humidity.		Wind, Direction and Force.		Cloud Amount.	Rain.	Remarks.
	9 a.m.	9 p.m.	9 a.m.	9 p.m.	Min.	Max.	9 a.m.	9 p.m.	9 a.m.	9 p.m.	9 a.m.	9 p.m.	9 a.m.	9 p.m.	
1	ins.	ins.	45°	44°	44°	47°	in.	in.	82	71	SSW 1	SSW 5	8	8	ins. Strong squalls. ∞.
2	29°889	29°879	45°	44°	44°	47°	249	205	82	71	SSW 1	SSW 5	10	10	∞. Overcast all day.
3	29°888	29°880	45°	44°	44°	47°	254	204	83	70	SW 3	SW 2	10	10	(mist) ga. U p.
4	29°889	29°892	45°	45°	45°	48°	251	204	84	80	SW 3	SW 4	9	6	(mist) a. Stormy Noon-6p. U p.
5	29°886	29°884	43°	42°	42°	45°	235	203	84	73	WSW 1	SW 4	9	6	(mist) a. Red sky to W. ga. Snow on the hills.
6	29°856	29°872	43°	44°	44°	47°	229	201	81	90	S 7	SW 8	10	10	* a. (whole gale) all day.
7	29°875	29°854	44°	43°	41°	48°	254	219	86	79	WSW 8	W 6	10	7	* n. and a. Much < (mist) [a. 9p.
8	29°860	29°850	38°	38°	36°	43°	201	190	85	83	WNW 1	WNW 1	8	9	* showers a. and p. ∞ p.
9	29°817	29°817	25°	28°	24°	31°	097	127	72	82	E 1	N 1	0	0	* a. Deep snow on the hills.
10	29°860	29°860	30°	31°	25°	35°	159	158	94	91	Calm	Calm	0	0	* a. and p. U to NNW. sp. [a. 9p.
11	29°868	29°868	30°	32°	26°	33°	147	160	93	88	E 1	E 1	0	0	* a. and p. Meteors to W. p.
12	29°868	29°868	30°	32°	26°	33°	147	160	93	88	E 1	E 1	0	0	* a. and p. [a. 9p.
13	29°868	29°868	30°	32°	26°	33°	147	160	93	88	E 1	E 1	0	0	* a. and p. [a. 9p.
14	29°863	29°863	30°	32°	26°	33°	147	160	93	88	E 1	E 1	0	0	* a. and p. [a. 9p.
15	29°863	29°863	30°	32°	26°	33°	147	160	93	88	E 1	E 1	0	0	* a. and p. [a. 9p.
16	29°863	29°863	30°	32°	26°	33°	147	160	93	88	E 1	E 1	0	0	* a. and p. [a. 9p.
17	29°863	29°863	30°	32°	26°	33°	147	160	93	88	E 1	E 1	0	0	* a. and p. [a. 9p.
18	29°863	29°863	30°	32°	26°	33°	147	160	93	88	E 1	E 1	0	0	* a. and p. [a. 9p.
19	29°863	29°863	30°	32°	26°	33°	147	160	93	88	E 1	E 1	0	0	* a. and p. [a. 9p.
20	29°863	29°863	30°	32°	26°	33°	147	160	93	88	E 1	E 1	0	0	* a. and p. [a. 9p.
21	29°863	29°863	30°	32°	26°	33°	147	160	93	88	E 1	E 1	0	0	* a. and p. [a. 9p.
22	29°863	29°863	30°	32°	26°	33°	147	160	93	88	E 1	E 1	0	0	* a. and p. [a. 9p.
23	29°863	29°863	30°	32°	26°	33°	147	160	93	88	E 1	E 1	0	0	* a. and p. [a. 9p.
24	29°863	29°863	30°	32°	26°	33°	147	160	93	88	E 1	E 1	0	0	* a. and p. [a. 9p.
25	29°863	29°863	30°	32°	26°	33°	147	160	93	88	E 1	E 1	0	0	* a. and p. [a. 9p.
26	29°863	29°863	30°	32°	26°	33°	147	160	93	88	E 1	E 1	0	0	* a. and p. [a. 9p.
27	29°863	29°863	30°	32°	26°	33°	147	160	93	88	E 1	E 1	0	0	* a. and p. [a. 9p.
28	29°863	29°863	30°	32°	26°	33°	147	160	93	88	E 1	E 1	0	0	* a. and p. [a. 9p.
29	29°863	29°863	30°	32°	26°	33°	147	160	93	88	E 1	E 1	0	0	* a. and p. [a. 9p.
30	29°863	29°863	30°	32°	26°	33°	147	160	93	88	E 1	E 1	0	0	* a. and p. [a. 9p.
31	29°863	29°863	30°	32°	26°	33°	147	160	93	88	E 1	E 1	0	0	* a. and p. [a. 9p.
Means	29°731	29°739	40°	40°	36°	44°	218	215	83	84	3°	3°	7°	6°	12°640

DUNDEE.

Height above Mean Sea Level, 160 feet. Long. 2° 56' W. Lat. 56° 28' N.

DECEMBER 1881.

Day.	Barometer at 32" and M. S. L.		Air Temperature.				Tension of Vapour.		Relative Humidity.		Wind, Direction and Force.		Cloud Amount.	Rain.	Remarks.
	9 a.m.	9 p.m.	9 a.m.	9 p.m.	Min.	Max.	9 a.m.	9 p.m.	9 a.m.	9 p.m.	9 a.m.	9 p.m.	9 a.m.	9 p.m.	
1	29°928	29°904	41°	35°	35°	45°	261	208	100	100	NE 1	NW 1	10	10	(gale) in past n. till 1.30p.
2	29°897	29°868	43°	40°	40°	50°	262	204	93	94	SE 1	SW 2	10	10	from sp.
3	29°908	29°905	45°	40°	40°	47°	283	232	94	93	SW 1	SW 1	10	10	
4	29°906	29°909	40°	36°	36°	40°	164	200	100	93	SW 1	NE 1	10	10	
5	29°908	29°908	37°	37°	36°	39°	223	206	100	92	NE 1	W 2	10	10	
6	29°941	29°941	34°	44°	32°	46°	200	211	100	72	SE 1	W 12	10	10	
7	29°938	29°938	42°	38°	38°	44°	212	214	79	93	SW 10	W 4	5	10	
8	29°938	29°938	35°	34°	34°	38°	191	192	92	91	W 1	W 2	7	7	
9	29°938	29°938	31°	29°	28°	34°	178	104	100	100	NW 1	NW 1	10	0	
10	29°938	29°938	30°	32°	26°	33°	171	145	100	78	W 1	NW 1	10	0	
11	29°938	29°938	30°	32°	26°	33°	171	145	100	78	W 1	NW 1	10	0	
12	29°938	29°938	30°	32°	26°	33°	171	145	100	78	W 1	NW 1	10	0	
13	29°938	29°938	30°	32°	26°	33°	171	145	100	78	W 1	NW 1	10	0	
14	29°938	29°938	30°	32°	26°	33°	171	145	100	78	W 1	NW 1	10	0	
15	29°938	29°938	30°	32°	26°	33°	171	145	100	78	W 1	NW 1	10	0	
16	29°938	29°938	30°	32°	26°	33°	171	145	100	78	W 1	NW 1	10	0	
17	29°938	29°938	30°	32°	26°	33°	171	145	100	78	W 1	NW 1	10	0	
18	29°938	29°938	30°	32°	26°	33°	171	145	100	78	W 1	NW 1	10	0	
19	29°938	29°938	30°	32°	26°	33°	171	145	100	78	W 1	NW 1	10	0	
20	29°938	29°938	30°	32°	26°	33°	171	145	100	78	W 1	NW 1	10	0	
21	29°938	29°938	30°	32°	26°	33°	171	145	100	78	W 1	NW 1	10	0	
22	29°938	29°938	30°	32°	26°	33°	171	145	100	78	W 1	NW 1	10	0	
23	29°938	29°938	30°	32°	26°	33°	171	145	100	78	W 1	NW 1	10	0	
24	29°938	29°938	30°	32°	26°	33°	171	145	100	78	W 1	NW 1	10	0	
25	29°938	29°938	30°	32°	26°	33°	171	145	100	78	W 1	NW 1	10	0	
26	29°938	29°938	30°	32°	26°	33°	171	145	100	78	W 1	NW 1	10	0	
27	29°938	29°938	30°	32°	26°	33°	171	145	100	78	W 1	NW 1	10	0	
28	29°938	29°938	30°	32°	26°	33°	171	145	100	78	W 1	NW 1	10	0	
29	29°938	29°938	30°	32°	26°	33°	171	145	100	78	W 1	NW 1	10	0	
30	29°938	29°938	30°	32°	26°	33°	171	145	100	78	W 1	NW 1	10	0	
31	29°938	29°938	30°	32°	26°	33°	171	145	100	78	W 1	NW 1	10	0	
Means	29°769	29°778	36°	36°	32°	40°	203	197	91	88	2°	2°	8°	6°	1°650

ROTHESAY.

Height above Mean Sea Level, 115 feet. Long. 5° 4' W. Lat. 55° 50' N.

DECEMBER 1881.

Day.	Barometer at 32" and M. S. L.		Air Temperature.				Tension of Vapour.		Relative Humidity.		Wind, Direction and Force.		Cloud Amount.	Rain.	Remarks.
	9 a.m.	9 p.m.	9 a.m.	9 p.m.	Min.	Max.	9 a.m.	9 p.m.	9 a.m.	9 p.m.	9 a.m.	9 p.m.	9 a.m.	9 a.m.	
1	ins.	ins.	43°	42°	42°	45°	in.	in.	97	93	Calm	SE	—	—	ins. Dull and mild.
2	29°914	29°933	43°	42°	42°	45°	275	248	97	93	SSE	Calm	—	—	°080 Dull and damp.
3	°836	29°844	49°	45°	40°	51°	348	296	100	96	Calm	Calm	—	—	°003
4	29°935	29°935	43°	42°	42°	45°	257	216	90	89	Calm	Calm	—	—	°070 Dull and damp.
5	30°065	29°951	35°	45°	29°	45°	196	228	96	91	NE	Calm	—	—	°110
6	30°026	30°043	43°	40°	39°	48°	267	227	96	92	NW	WNW	—	—	°555 Stormy with
7	29°785	29°261	43°	47°	36°	50°	284	237	100	74	SE	SW	—	—	°425 2 showers.
8	°437	°658	44°	38°	37°	47°	262	223	89	95	SW	W	—	—	°375 Cloudy. showers.
9	°673	°591	38°	37°	35°	41°	214	204	92	91	SW	SW	—	—	Raw and cold. ☞ to NW, 9p.
10	°546	°649	31°	29°	28°	40°	161	139	93	87	NW	NW	—	—	Clear and frosty.
11	°770	°817	26°	27°	24°	39°	107	114	76	79	NW	Calm	—	—	Clear and frosty.
12	29°848	29°979	27°	33°	24°	43°	102	164	70	86	NW	NW	—	—	Clear and frosty.
13	30°147	30°169	35°	35°	31°	44°	174	184	85	90	WNW	NE	—	—	Clear and frosty.
14	30°224	°088	35°	44°	30°	44°	184	247	90	85	SE	S	—	—	Dull p.
15	29°905	30°110	39°	37°	33°	45°	238	201	97	91	Calm	NW	—	—	°095
16	30°024	29°784	35°	36°	30°	42°	208	195	100	92	SSE	SSE	—	—	°025 Clear and fine.
17	29°506	29°359	33°	36°	32°	41°	188	204	100	96	SSE	SE	—	—	°565 Dull. showers. [to NW, 9p.
18	28°710	28°701	41°	39°	33°	43°	238	213	93	88	WSW	SW	—	—	°380 Showers of * and * (sleet), ☞
19	28°874	29°097	35°	37°	34°	41°	204	211	100	95	NW	NW	—	—	°266 * showers.
20	29°239	°223	38°	35°	34°	42°	205	190	88	93	WSW	E	—	—	°255
21	28°865	°091	35°	39°	33°	40°	182	195	88	80	ENE	E	—	—	°300 Cloudy and blowy.
22	29°369	29°768	37°	33°	32°	42°	201	178	91	95	NNW	Calm	—	—	°140 Frosty.
23	29°925	30°166	30°	27°	26°	41°	154	147	92	100	Calm	Calm	—	—	°370 Dull with
24	30°368	°351	33°	37°	26°	37°	186	201	97	91	Calm	SE	—	—	°065 Dull and blowy with
25	°064	°063	42°	46°	37°	47°	248	251	93	81	S	SW	—	—	°370 Dull. (gale) with
26	°028	°241	49°	49°	44°	50°	348	340	97	98	WSW	NW	—	—	°065 Dull. (gale) with
27	°366	°375	47°	46°	44°	46°	298	268	90	86	WSW	WSW	—	—	Clear, fine, and breezy.
28	°420	°417	46°	35°	34°	53°	284	196	89	96	SW	NW	—	—	Clear and fine. ☞ to S, 9p.
29	30°261	30°081	43°	47°	31°	48°	317	257	90	97	SSW	SSW	—	—	°020 Fine.
30	29°822	29°778	50°	45°	43°	50°	332	252	92	82	SSW	SW	—	—	°015 Clear. Breezy.
31	°601	°682	45°	42°	40°	49°	245	206	82	76	SW	SW	—	—	Clear. Breezy.
32	29°792	29°613	36°	40°	34°	43°	177	234	84	93	Calm	SE	—	—	°520 Clear. Chilly.
Means	29°785	29°806	39°	39°	34°	45°	227	217	91°	89°	—	—	—	—	5°745

SCALEBY.

Height above Mean Sea Level, 111 feet. Long. 2° 52' W. Lat. 54° 58' N.

DECEMBER 1881.

Day.	Barometer at 32" and M. S. L.		Air Temperature.				Tension of Vapour.		Relative Humidity.		Wind, Direction and Force.		Cloud Amount.		Rain.	Remarks.
	9 a.m.	9 p.m.	9 a.m.	9 p.m.	Min.	Max.	9 a.m.	9 p.m.	9 a.m.	9 p.m.	9 a.m.	9 p.m.	9 a.m.	9 p.m.	9 a.m.	
1	ins.	ins.	41.8	37.0	37.0	47.3	ins.	ins.	90	97	Calm	0	10	0	ins.	
2	29.901	29.901	41.8	37.0	37.0	47.3	29.901	29.901	90	97	Calm	0	10	0	ins.	
3	29.901	29.901	41.8	37.0	37.0	47.3	29.901	29.901	90	97	Calm	0	10	0	ins.	
4	29.901	29.901	41.8	37.0	37.0	47.3	29.901	29.901	90	97	Calm	0	10	0	ins.	
5	29.901	29.901	41.8	37.0	37.0	47.3	29.901	29.901	90	97	Calm	0	10	0	ins.	
6	29.901	29.901	41.8	37.0	37.0	47.3	29.901	29.901	90	97	Calm	0	10	0	ins.	
7	29.901	29.901	41.8	37.0	37.0	47.3	29.901	29.901	90	97	Calm	0	10	0	ins.	
8	29.901	29.901	41.8	37.0	37.0	47.3	29.901	29.901	90	97	Calm	0	10	0	ins.	
9	29.901	29.901	41.8	37.0	37.0	47.3	29.901	29.901	90	97	Calm	0	10	0	ins.	
10	29.901	29.901	41.8	37.0	37.0	47.3	29.901	29.901	90	97	Calm	0	10	0	ins.	
11	29.901	29.901	41.8	37.0	37.0	47.3	29.901	29.901	90	97	Calm	0	10	0	ins.	
12	29.901	29.901	41.8	37.0	37.0	47.3	29.901	29.901	90	97	Calm	0	10	0	ins.	
13	29.901	29.901	41.8	37.0	37.0	47.3	29.901	29.901	90	97	Calm	0	10	0	ins.	
14	29.901	29.901	41.8	37.0	37.0	47.3	29.901	29.901	90	97	Calm	0	10	0	ins.	
15	29.901	29.901	41.8	37.0	37.0	47.3	29.901	29.901	90	97	Calm	0	10	0	ins.	
16	29.901	29.901	41.8	37.0	37.0	47.3	29.901	29.901	90	97	Calm	0	10	0	ins.	
17	29.901	29.901	41.8	37.0	37.0	47.3	29.901	29.901	90	97	Calm	0	10	0	ins.	
18	29.901	29.901	41.8	37.0	37.0	47.3	29.901	29.901	90	97	Calm	0	10	0	ins.	
19	29.901	29.901	41.8	37.0	37.0	47.3	29.901	29.901	90	97	Calm	0	10	0	ins.	
20	29.901	29.901	41.8	37.0	37.0	47.3	29.901	29.901	90	97	Calm	0	10	0	ins.	
21	29.901	29.901	41.8	37.0	37.0	47.3	29.901	29.901	90	97	Calm	0	10	0	ins.	
22	29.901	29.901	41.8	37.0	37.0	47.3	29.901	29.901	90	97	Calm	0	10	0	ins.	
23	29.901	29.901	41.8	37.0	37.0	47.3	29.901	29.901	90	97	Calm	0	10	0	ins.	
24	29.901	29.901	41.8	37.0	37.0	47.3	29.901	29.901	90	97	Calm	0	10	0	ins.	
25	29.901	29.901	41.8	37.0	37.0	47.3	29.901	29.901	90	97	Calm	0	10	0	ins.	
26	29.901	29.901	41.8	37.0	37.0	47.3	29.901	29.901	90	97	Calm	0	10	0	ins.	
27	29.901	29.901	41.8	37.0	37.0	47.3	29.901	29.901	90	97	Calm	0	10	0	ins.	
28	29.901	29.901	41.8	37.0	37.0	47.3	29.901	29.901	90	97	Calm	0	10	0	ins.	
29	29.901	29.901	41.8	37.0	37.0	47.3	29.901	29.901	90	97	Calm	0	10	0	ins.	
30	29.901	29.901	41.8	37.0	37.0	47.3	29.901	29.901	90	97	Calm	0	10	0	ins.	
31	29.901	29.901	41.8	37.0	37.0	47.3	29.901	29.901	90	97	Calm	0	10	0	ins.	
Means	29.901	29.901	41.8	37.0	37.0	47.3	29.901	29.901	90	97	Calm	0	10	0	ins.	

SCARBOROUGH.

Height above Mean Sea Level, 129 feet. Long. 0° 23' W. Lat. 54° 17' N.

DECEMBER 1881.

Day.	Barometer at 32" and M. S. L.		Air Temperature.				Tension of Vapour.		Relative Humidity.		Wind, Direction and Force.		Cloud Amount.		Rain.	Remarks.
	9 a.m.	9 p.m.	9 a.m.	9 p.m.	Min.	Max.	9 a.m.	9 p.m.	9 a.m.	9 p.m.	9 a.m.	9 p.m.	9 a.m.	9 p.m.	9 a.m.	
1	29.969	30.062	44.7	39.7	39.5	44.7	29.969	30.062	90	97	SSE 5	WSW 1	9	2	140	9p.
2	30.113	30.113	41.7	49.4	35.0	49.4	30.113	30.113	93	91	SW 2	SSW 3	3	9	—	
3	30.100	30.100	41.7	49.4	35.0	49.4	30.100	30.100	94	91	SSW 2	SW 2	10	7	—	
4	30.155	30.155	41.7	49.4	35.0	49.4	30.155	30.155	94	91	SSW 2	SW 2	10	7	—	
5	30.103	30.103	41.7	49.4	35.0	49.4	30.103	30.103	94	91	SSW 2	SW 2	10	7	—	
6	30.132	30.132	41.7	49.4	35.0	49.4	30.132	30.132	94	91	SSW 2	SW 2	10	7	—	
7	30.155	30.155	41.7	49.4	35.0	49.4	30.155	30.155	94	91	SSW 2	SW 2	10	7	—	
8	30.155	30.155	41.7	49.4	35.0	49.4	30.155	30.155	94	91	SSW 2	SW 2	10	7	—	
9	30.155	30.155	41.7	49.4	35.0	49.4	30.155	30.155	94	91	SSW 2	SW 2	10	7	—	
10	30.155	30.155	41.7	49.4	35.0	49.4	30.155	30.155	94	91	SSW 2	SW 2	10	7	—	
11	30.155	30.155	41.7	49.4	35.0	49.4	30.155	30.155	94	91	SSW 2	SW 2	10	7	—	
12	30.155	30.155	41.7	49.4	35.0	49.4	30.155	30.155	94	91	SSW 2	SW 2	10	7	—	
13	30.155	30.155	41.7	49.4	35.0	49.4	30.155	30.155	94	91	SSW 2	SW 2	10	7	—	
14	30.155	30.155	41.7	49.4	35.0	49.4	30.155	30.155	94	91	SSW 2	SW 2	10	7	—	
15	30.155	30.155	41.7	49.4	35.0	49.4	30.155	30.155	94	91	SSW 2	SW 2	10	7	—	
16	30.155	30.155	41.7	49.4	35.0	49.4	30.155	30.155	94	91	SSW 2	SW 2	10	7	—	
17	30.155	30.155	41.7	49.4	35.0	49.4	30.155	30.155	94	91	SSW 2	SW 2	10	7	—	
18	30.155	30.155	41.7	49.4	35.0	49.4	30.155	30.155	94	91	SSW 2	SW 2	10	7	—	
19	30.155	30.155	41.7	49.4	35.0	49.4	30.155	30.155	94	91	SSW 2	SW 2	10	7	—	
20	30.155	30.155	41.7	49.4	35.0	49.4	30.155	30.155	94	91	SSW 2	SW 2	10	7	—	
21	30.155	30.155	41.7	49.4	35.0	49.4	30.155	30.155	94	91	SSW 2	SW 2	10	7	—	
22	30.155	30.155	41.7	49.4	35.0	49.4	30.155	30.155	94	91	SSW 2	SW 2	10	7	—	
23	30.155	30.155	41.7	49.4	35.0	49.4	30.155	30.155	94	91	SSW 2	SW 2	10	7	—	
24	30.155	30.155	41.7	49.4	35.0	49.4	30.155	30.155	94	91	SSW 2	SW 2	10	7	—	
25	30.155	30.155	41.7	49.4	35.0	49.4	30.155	30.155	94	91	SSW 2	SW 2	10	7	—	
26	30.155	30.155	41.7	49.4	35.0	49.4	30.155	30.155	94	91	SSW 2	SW 2	10	7	—	
27	30.155	30.155	41.7	49.4	35.0	49.4	30.155	30.155	94	91	SSW 2	SW 2	10	7	—	
28	30.155	30.155	41.7	49.4	35.0	49.4	30.155	30.155	94	91	SSW 2	SW 2	10	7	—	
29	30.155	30.155	41.7	49.4	35.0	49.4	30.155	30.155	94	91	SSW 2	SW 2	10	7	—	
30	30.155	30.155	41.7	49.4	35.0	49.4	30.155	30.155	94	91	SSW 2	SW 2	10	7	—	
31	30.155	30.155	41.7	49.4	35.0	49.4	30.155	30.155	94	91	SSW 2	SW 2	10	7	—	
Means	30.155	30.155	41.7	49.4	35.0	49.4	30.155	30.155	94	91	SSW 2	SW 2	10	7	—	

Observer remarks: Mean sea temperature 44° 1.

DOUGLAS, ISLE OF MAN.

Height above Mean Sea Level, 137 feet. Long. 4° 29' W. Lat. 54° 10' N.

DECEMBER 1881.

Day.	Barometer at 32" and M. S. L.		Air Temperature.				Tension of Vapour.		Relative Humidity.		Wind, Direction and Force.		Cloud Amount.		Rain.	Remarks.
	9 a.m.	9 p.m.	9 a.m.	9 p.m.	Min.	Max.	9 a.m.	9 p.m.	9 a.m.	9 p.m.	9 a.m.	9 p.m.	9 a.m.	9 p.m.	9 a.m.	
1	ins.	ins.	44.5	47.1	33.2	48.6	ins.	ins.	90	98	NW 1	S 3	9	10	ins.	Bar. 30.020 3p. — p. Temp. 33.2 at 8.30p. when began.
2	29.920	29.920	44.5	47.1	33.2	48.6	29.920	29.920	90	98	NW 1	S 3	9	10	ins.	Squally p. Squally 2 n.
3	29.920	29.920	44.5	47.1	33.2	48.6	29.920	29.920	90	98	NW 1	S 3	9	10	ins.	2 a.
4	29.920	29.920	44.5	47.1	33.2	48.6	29.920	29.920	90	98	NW 1	S 3	9	10	ins.	2 a.
5	29.920	29.920	44.5	47.1	33.2	48.6	29.920	29.920	90	98	NW 1	S 3	9	10	ins.	2 a.
6	29.920	29.920	44.5	47.1	33.2	48.6	29.920	29.920	90	98	NW 1	S 3	9	10	ins.	2 a.
7	29.920	29.920	44.5	47.1	33.2	48.6	29.920	29.920	90	98	NW 1	S 3	9	10	ins.	2 a.
8	29.920	29.920	44.5	47.1	33.2	48.6	29.920	29.920	90	98	NW 1	S 3	9	10	ins.	2 a.
9	29.920	29.920	44.5	47.1	33.2	48.6	29.920	29.920	90	98	NW 1	S 3	9	10	ins.	2 a.

LLANDUDNO.

Height above Mean Sea Level, 88 feet. Long. 3° 50' W. Lat. 53° 21' N.

DECEMBER 1881.

Day.	Barometer at 32° and M.S.L.		Air Temperature.				Tension of Vapour.		Relative Humidity.		Wind, Direction and Force.		Cloud Amount.		Rain.	Remarks.
	9 a.m.	9 p.m.	9 a.m.	9 p.m.	Min.	Max.	9 a.m.	9 p.m.	9 a.m.	9 p.m.	9 a.m.	9 p.m.	9 a.m.	9 p.m.	9 a.m.	
1	ins.	ins.	43°	44°	39°	49°	ins.	ins.	70	75	W	1	10	10	ins.	Fine day.
2	29°930	30°043	43°	44°	39°	49°	29°930	30°043	70	75	SSW	3	8	10	180	Dull with showers. p.
3	29°994	30°042	43°	44°	39°	49°	29°994	30°042	70	75	SW	1	10	10	750	Dull, showers a. p.
4	30°135	30°066	44°	46°	40°	49°	30°135	30°066	72	82	W	1	8	9	—	Very fine.
5	30°112	30°182	47°	46°	45°	51°	30°112	30°182	80	80	W	1	7	4	—	Very fine.
6	29°996	29°633	47°	48°	41°	56°	29°996	29°633	82	82	SW	1	9	8	—	showers a. Squally p.
7	29°681	29°894	45°	44°	43°	49°	29°681	29°894	83	83	W	5	6	3	—	Very fine with cold wind.
8	29°832	29°749	41°	41°	38°	45°	29°832	29°749	83	83	SW	2	3	5	—	Very fine day.
9	29°596	29°613	37°	37°	35°	45°	29°596	29°613	100	100	W	1	3	8	—	Very fine.
10	29°706	29°760	35°	34°	31°	40°	29°706	29°760	101	101	NE	1	8	0	—	(mist) ga. Very fine.
11	29°790	29°862	40°	42°	31°	43°	29°790	29°862	103	103	NE	1	9	5	—	Very fine. Squally op.
12	30°010	30°116	42°	42°	37°	44°	30°010	30°116	106	106	NE	3	7	3	—	Fine.
13	29°288	29°266	35°	37°	33°	42°	29°288	29°266	89	89	NW	1	3	0	—	(mist) ga. Very fine.
14	29°048	29°181	45°	41°	35°	45°	29°048	29°181	92	92	WSW	5	9	2	—	Squally ga. p.
15	29°093	29°856	36°	34°	32°	42°	29°093	29°856	89	89	W	1	3	0	—	Very fine.
16	29°607	29°375	39°	37°	31°	41°	29°607	29°375	93	93	W	2	10	2	—	Raw and cold, with showers.
17	29°047	29°988	43°	44°	34°	45°	29°047	29°988	99	99	W	2	10	10	—	showers a. Fair p.
18	29°167	29°393	40°	41°	39°	44°	29°167	29°393	100	100	W	4	9	2	—	Fine till 4.30p. then showers.
19	29°536	29°341	41°	39°	36°	45°	29°536	29°341	90	90	WSW	3	6	10	—	Very fine.
20	29°831	29°157	42°	42°	35°	43°	29°831	29°157	90	90	W	4	10	10	—	showers a. p.
21	29°577	29°838	40°	40°	38°	44°	29°577	29°838	88	88	W	2	2	2	—	Very fine.
22	29°924	30°171	35°	35°	33°	41°	29°924	30°171	89	89	W	0.6	8	8	—	Very fine.
23	30°100	30°442	32°	33°	30°	40°	30°100	30°442	77	77	WNW	1	0	0	—	Very fine.
24	29°291	29°244	40°	43°	33°	45°	29°291	29°244	75	84	NNW	1	4	5	—	Fine a. p.
25	29°291	29°430	48°	48°	40°	45°	29°291	29°430	91	91	W	2	10	10	—	showers a. Fine p.
26	29°517	29°517	48°	47°	45°	52°	29°517	29°517	93	93	WSW	1.2	5	0	—	Very fine.
27	29°527	29°532	48°	45°	43°	53°	29°527	29°532	63	70	WSW	2	0	0	—	Very fine and mild.
28	29°379	29°255	44°	47°	42°	51°	29°379	29°255	94	94	E	1	8	10	—	Very fine.
29	30°024	29°899	50°	52°	45°	53°	30°024	29°899	81	86	WSW	2	5	10	—	Fine day. in evening.
30	29°788	29°821	49°	44°	44°	53°	29°788	29°821	85	92	W	2	10	7	—	Very fine.
31	29°830	29°703	39°	44°	37°	51°	29°830	29°703	90	94	SW	0.6	3	5	—	Very fine.
Means	29°902	29°915	42°	42°	38°	47°	29°902	29°915	84°	86°	1°	2°	6°	5°	2°	545

BUXTON.

Height above Mean Sea Level, 987 feet. Long. 1° 54' W. Lat. 53° 14' N.

DECEMBER 1881.

1	29°945	30°158	42°6	36°4	35°8	43°6	*242	*200	89	94	SW	1	NW	1	10	0	*280
2	30°166	*132	43°9	47°4	34°4	48°2	*277	*303	97	93	SW	2	SW	3	7	9	—
3	*132	*173	45°4	39°4	37°8	48°4	*271	*215	90	90	SW	2	SW	2	8	9	—
4	*209	*140	38°6	40°6	36°8	40°8	*220	*248	94	98	SW	1	SW	1	10	10	*130
5	*152	30°216	42°9	38°9	36°5	40°6	*263	*217	95	92	NW	1	NW	1	6	8	—
6	30°143	29°748	40°3	43°4	33°5	48°4	*237	*263	96	94	SW	2	SW	2	6	10	*500
7	29°772	*862	37°6	36°6	35°8	44°3	*201	*195	90	91	W	2	NW	2	6	2	—
8	*860	*755	32°9	31°9	30°5	41°0	*172	*159	92	88	W	1	NW	1	2	3	—
9	*663	*655	29°8	22°7	22°0	32°0	*166	*121	100	100	SE	1	SE	1	10	10	—
10	*751	*755	22°9	28°6	20°0	38°0	*115	*139	95	89	NE	1	NE	1	5	4	*130
11	*743	29°796	30°9	34°1	26°0	34°5	*162	*188	95	96	NW	1	NE	1	7	5	—
12	29°958	30°086	33°9	34°7	31°0	36°1	*190	*168	98	83	NW	1	NW	1	10	0	*210
13	30°280	*355	33°3	32°6	29°0	38°0	*173	*149	92	82	SE	1	NW	1	10	0	—
14	*199	30°211	33°6	34°6	29°5	37°0	*160	*196	83	98	SE	1	SW	1	6	4	*900
15	30°145	29°902	34°2	32°9	22°0	35°5	*122	*183	95	98	SW	1	SW	1	10	10	*070
16	29°753	29°475	33°9	32°3	30°7	39°1	*186	*176	96	97	SW	1	WSW	1	8	10	1020
17	*110	28°988	36°9	38°2	31°0	39°5	*211	*188	97	82	WSW	1	SW	2	10	10	*980
18	*128	29°340	33°4	34°6	32°0	39°0	*176	*163	93	81	NW	2	NW	2	10	10	*090
19	29°472	*381	34°4	32°4	30°7	39°2	*161	*174	81	96	NW	2	NW	1	4	4	*520
20	28°851	*107	34°4	34°0	31°5	37°1	*184	*189	93	97	NW	2	NW	1	10	10	*750
21	29°521	29°854	35°4	34°6	32°3	37°0	*188	*188	92	94	NW	2	NW	1	8	2	—
22	30°005	30°209	27°6	23°9	22°2	35°4	*151	*120	100	95	NW	1	NW	1	8	0	—
23	*459	*598	29°7	20°5	18°9	40°0	*165	*110	100	100	NW	1	NW	1	4	0	—
24	*487	*440	32°3	34°6	17°4	35°7	*176	*188	97	94	SW	1	NW	2	9	10	—
25	*418	*422	35°7	45°3	32°8	45°5	*205	*270	99	89	W	2	SW	3	10	10	*250
26	*567	*557	42°6	37°9	37°5	46°1	*262	*223	96	97	W	1	NW	1	8	1	—
27	*581	*569	44°6	40°3	36°5	51°2	*271	*181	92	72	NW	1	NE	1	0	10	—
28	*468	*337	33°6	37°9	32°5	43°6	*184	*224	95	98	NW	1	NE	1	2	8	—
29	30°152	30°021	40°5	44°6	36°8	45°6	*227	*271	90	92	SW	2	SW	3	7	8	*010
30	29°907	29°868	41°9	40°9	40°3	45°6	*253	*245	95	96	SW	2	SW	1	10	5	*140
31	29°942	29°836	35°4	39°3	33°8	42°3	*195	*224	94	94	SW	1	SW	1	10	10	*080
Means	29°966	29°966	35°6	35°7	30°9	41°1	*199	*196	93°9	92°3		1°4	1°4	7°5	6°1	6°00	

ga. and p.

before ga.

ga. p.

(mist) ga. and before.

p.

(mist) a. and p. p.

p. p.

ga. and before. *p. p.

a. and p.

p.

(mist) ga.

(mist) ga. and p.

p.

before ga.

before ga.

before ga.

before ga.

HILLINGTON, NORFOLK.

Height above Mean Sea Level, 88 feet. Long. 0° 33' E. Lat. 52° 48' N.

DECEMBER 1881.

Day.	Barometer at 32° and M. S. L.		Air Temperature.				Tension of Vapour.		Relative Humidity.		Wind, Direction and Force.		Cloud Amount.		Rain.	Remarks.
	9 a.m.	9 p.m.	9 a.m.	9 p.m.	Min.	Max.	9 a.m.	9 p.m.	9 a.m.	9 p.m.	9 a.m.	9 p.m.	9 a.m.	9 p.m.	9 a.m.	
1	ins.	ins.	43°	40°	40°	45°	ins.	ins.	70	75	SE	3	10	9	ins.	185
2	29°002	29°211	41°	46°	31°	50°	29°002	29°211	75	75	SW	1	4	10	0°10	☞ 9p.
3	29°200	29°195	43°	37°	37°	47°	29°200	29°195	75	75	S	3	1	0	0°05	☞ a. Very fine and sunny. ☞
4	29°248	29°229	39°	39°	36°	40°	29°248	29°229	75	75	SSW	3	10	10	0°58	☞ ☞

CHURCHSTOKE.

Height above Mean Sea Level, 538 feet. Long. 3° 5' W. Lat. 52° 31' N.
DECEMBER 1881.

Day.	Barometer at 32° and M. S. L.		Air Temperature.				Tension of Vapour.		Relative Humidity.		Wind, Direction and Force.		Cloud Amount.		Rain.	Remarks.
	9 a.m.	9 p.m.	9 a.m.	9 p.m.	Min.	Max.	9 a.m.	9 p.m.	9 a.m.	9 p.m.	9 a.m.	9 p.m.	9 a.m.	9 p.m.	9 a.m.	
1	ins.	ins.	41°	37°	35°	48°	ins.	ins.	98	87	WSW 1	WSW 1	10	6	ins.	☁, ☁ on ground.
2	30°126	30°157	40°	49°	49°	51°	311	292	89	82	WSW 3	WSW 3	8	8	0.020	Dull, with ☁ showers.
3	30°126	30°157	40°	49°	49°	51°	311	292	89	82	WSW 3	WSW 3	8	8	0.020	Gloomy and threatening.
4	30°126	30°157	40°	49°	49°	51°	311	292	89	82	WSW 3	WSW 3	8	8	0.020	Overcast and dull. Primroses in bloom.
5	30°126	30°157	40°	49°	49°	51°	311	292	89	82	WSW 3	WSW 3	8	8	0.020	Bright and warm a.
6	30°126	30°157	40°	49°	49°	51°	311	292	89	82	WSW 3	WSW 3	8	8	0.020	Dull.
7	30°126	30°157	40°	49°	49°	51°	311	292	89	82	WSW 3	WSW 3	8	8	0.020	()
8	30°126	30°157	40°	49°	49°	51°	311	292	89	82	WSW 3	WSW 3	8	8	0.020	☁. Clear and bright. ☁ p.
9	30°126	30°157	40°	49°	49°	51°	311	292	89	82	WSW 3	WSW 3	8	8	0.020	☁. Clear and bright.
10	30°126	30°157	40°	49°	49°	51°	311	292	89	82	WSW 3	WSW 3	8	8	0.020	☁. ☁ (mist) a. and p.
11	30°126	30°157	40°	49°	49°	51°	311	292	89	82	WSW 3	WSW 3	8	8	0.020	☁. Dull and breezy p.
12	30°126	30°157	40°	49°	49°	51°	311	292	89	82	WSW 3	WSW 3	8	8	0.020	Dull and threatening.
13	30°126	30°157	40°	49°	49°	51°	311	292	89	82	WSW 3	WSW 3	8	8	0.020	Bright, with cold wind.
14	30°126	30°157	40°	49°	49°	51°	311	292	89	82	WSW 3	WSW 3	8	8	0.020	☁ before ga. ☁. Dull and threaten-
15	30°126	30°157	40°	49°	49°	51°	311	292	89	82	WSW 3	WSW 3	8	8	0.020	☁ a. and p. ☁ [ing.
16	30°126	30°157	40°	49°	49°	51°	311	292	89	82	WSW 3	WSW 3	8	8	0.020	☁ (mist) ga. and before. ☁ a.
17	30°126	30°157	40°	49°	49°	51°	311	292	89	82	WSW 3	WSW 3	8	8	0.020	☁ (sleet) all night.
18	30°126	30°157	40°	49°	49°	51°	311	292	89	82	WSW 3	WSW 3	8	8	0.020	☁ during day. Very squally. ☁ n.
19	30°126	30°157	40°	49°	49°	51°	311	292	89	82	WSW 3	WSW 3	8	8	0.020	☁ a. and p. Squally.
20	30°126	30°157	40°	49°	49°	51°	311	292	89	82	WSW 3	WSW 3	8	8	0.020	Cold and dull.
21	30°126	30°157	40°	49°	49°	51°	311	292	89	82	WSW 3	WSW 3	8	8	0.020	Stormy.
22	30°126	30°157	40°	49°	49°	51°	311	292	89	82	WSW 3	WSW 3	8	8	0.020	Cold. ☁, ☁ on ground.
23	30°126	30°157	40°	49°	49°	51°	311	292	89	82	WSW 3	WSW 3	8	8	0.020	☁ a. and p. ☁ p. Dull.
24	30°126	30°157	40°	49°	49°	51°	311	292	89	82	WSW 3	WSW 3	8	8	0.020	☁. Clear and bright.
25	30°126	30°157	40°	49°	49°	51°	311	292	89	82	WSW 3	WSW 3	8	8	0.020	☁ (mist) before ga. ☁ a. Dull and
26	30°126	30°157	40°	49°	49°	51°	311	292	89	82	WSW 3	WSW 3	8	8	0.020	Breezy and dull. [raw. Slow thaw p.
27	30°126	30°157	40°	49°	49°	51°	311	292	89	82	WSW 3	WSW 3	8	8	0.020	Dull.
28	30°126	30°157	40°	49°	49°	51°	311	292	89	82	WSW 3	WSW 3	8	8	0.020	[sunset.
29	30°126	30°157	40°	49°	49°	51°	311	292	89	82	WSW 3	WSW 3	8	8	0.020	☁ (mist) a. Clear, warm, and
30	30°126	30°157	40°	49°	49°	51°	311	292	89	82	WSW 3	WSW 3	8	8	0.020	Breezy, with ☁ a.
31	30°126	30°157	40°	49°	49°	51°	311	292	89	82	WSW 3	WSW 3	8	8	0.020	Squally and raw a. Mild p. ☁
Means	30°126	30°157	40°	49°	49°	51°	311	292	89	82	WSW 3	WSW 3	8	8	0.020	☁ (mist) ga. and gp. ☁

GELDESTON.

Height above Mean Sea Level, 37 feet. Long. 1° 31' E. Lat. 52° 28' N.
DECEMBER 1881.

Day.	Barometer at 32° and M. S. L.		Air Temperature.				Tension of Vapour.		Relative Humidity.		Wind, Direction and Force.		Cloud Amount.		Rain.	Remarks.
	9 a.m.	9 p.m.	9 a.m.	9 p.m.	Min.	Max.	9 a.m.	9 p.m.	9 a.m.	9 p.m.	9 a.m.	9 p.m.	9 a.m.	9 p.m.	9 a.m.	
1	30°040	30°063	43°	43°	42°	46°	254	267	88	93	SE 1	W 4	10	10	1.000	☁ ga. ☁ p. ☁ [on grass.
2	30°040	30°063	43°	43°	42°	46°	254	267	88	93	SE 1	W 4	10	10	1.000	☁ ga. Coloured ☁ (231°) gp. ☁
3	30°040	30°063	43°	43°	42°	46°	254	267	88	93	SE 1	W 4	10	10	1.000	☁ ☁ with ☁ on grass ga.
4	30°040	30°063	43°	43°	42°	46°	254	267	88	93	SE 1	W 4	10	10	1.000	☁ p. [noon. ☁ (force 7) 10p.
5	30°040	30°063	43°	43°	42°	46°	254	267	88	93	SE 1	W 4	10	10	1.000	☁ ☁ with ☁ on grass ga. ☁
6	30°040	30°063	43°	43°	42°	46°	254	267	88	93	SE 1	W 4	10	10	1.000	Very damp a. ☁ ga. and gp. ☁ p.
7	30°040	30°063	43°	43°	42°	46°	254	267	88	93	SE 1	W 4	10	10	1.000	☁ ☁ ga. ☁ p. 11p.
8	30°040	30°063	43°	43°	42°	46°	254	267	88	93	SE 1	W 4	10	10	1.000	☁ ga. ☁ ga.-gp.
9	30°040	30°063	43°	43°	42°	46°	254	267	88	93	SE 1	W 4	10	10	1.000	☁ all day with ☁.
10	30°040	30°063	43°	43°	42°	46°	254	267	88	93	SE 1	W 4	10	10	1.000	☁ before ga.
11	30°040	30°063	43°	43°	42°	46°	254	267	88	93	SE 1	W 4	10	10	1.000	☁ ga. and gp.
12	30°040	30°063	43°	43°	42°	46°	254	267	88	93	SE 1	W 4	10	10	1.000	☁ ga.
13	30°040	30°063	43°	43°	42°	46°	254	267	88	93	SE 1	W 4	10	10	1.000	☁ ga.
14	30°040	30°063	43°	43°	42°	46°	254	267	88	93	SE 1	W 4	10	10	1.000	☁ ga.
15	30°040	30°063	43°	43°	42°	46°	254	267	88	93	SE 1	W 4	10	10	1.000	☁ ga.
16	30°040	30°063	43°	43°	42°	46°	254	267	88	93	SE 1	W 4	10	10	1.000	☁ ga.
17	30°040	30°063	43°	43°	42°	46°	254	267	88	93	SE 1	W 4	10	10	1.000	☁ ga.
18	30°040	30°063	43°	43°	42°	46°	254	267	88	93	SE 1	W 4	10	10	1.000	☁ ga.
19	30°040	30°063	43°	43°	42°	46°	254	267	88	93	SE 1	W 4	10	10	1.000	☁ ga.
20	30°040	30°063	43°	43°	42°	46°	254	267	88	93	SE 1	W 4	10	10	1.000	☁ ga.
21	30°040	30°063	43°	43°	42°	46°	254	267	88	93	SE 1	W 4	10	10	1.000	☁ ga.
22	30°040	30°063	43°	43°	42°	46°	254	267	88	93	SE 1	W 4	10	10	1.000	☁ ga.
23	30°040	30°063	43°	43°	42°	46°	254	267	88	93	SE 1	W 4	10	10	1.000	☁ ga.
24	30°040	30°063	43°	43°	42°	46°	254	267	88	93	SE 1	W 4	10	10	1.000	☁ ga.
25	30°040	30°063	43°	43°	42°	46°	254	267	88	93	SE 1	W 4	10	10	1.000	☁ ga.
26	30°040	30°063	43°	43°	42°	46°	254	267	88	93	SE 1	W 4	10	10	1.000	☁ ga.
27	30°040	30°063	43°	43°	42°	46°	254	267	88	93	SE 1	W 4	10	10	1.000	☁ ga.
28	30°040	30°063	43°	43°	42°	46°	254	267	88	93	SE 1	W 4	10	10	1.000	☁ ga.
29	30°040	30°063	43°	43°	42°	46°	254	267	88	93	SE 1	W 4	10	10	1.000	☁ ga.
30	30°040	30°063	43°	43°	42°	46°	254	267	88	93	SE 1	W 4	10	10	1.000	☁ ga.
31	30°040	30°063	43°	43°	42°	46°	254	267	88	93	SE 1	W 4	10	10	1.000	☁ ga.
Means	30°040	30°063	43°	43°	42°	46°	254	267	88	93	SE 1	W 4	10	10	1.000	☁ ga.

CHELTENHAM.

Height above Mean Sea Level, 184 feet. Long. 2° 3' W. Lat. 51° 54' N.
DECEMBER 1881.

Day.	Barometer at 32° and M. S. L.		Air Temperature.				Tension of Vapour.		Relative Humidity.		Wind, Direction and Force.		Cloud Amount.		Rain.	Remarks.			
	9 a.m.	9 p.m.	9 a.m.	9 p.m.	Min.	Max.	9 a.m.	9 p.m.	9 a.m.	9 p.m.	9 a.m.	9 p.m.	9 a.m.	9 p.m.	9 a.m.				
1	ins.	ins.	44°	32°	32°	48°	ins.	ins.	97	97	Calm	W	1	10	0	ins.	☁ a. Fine afternoon.		
2	29° 048	30° 173	44°	32°	32°	48°	205	216	85	87	S	3	S	4	8	6	Very fine day.		
3	30° 195	30° 173	44°	32°	32°	48°	205	216	85	87	S	4	S	1	10	2	Fine and bright.		
4	30° 059	30° 173	44°	32°	32°	48°	205	216	85	87	S	3	S	2	8	10	Dull.		
5	30° 194	30° 173	44°	32°	32°	48°	205	216	85	87	S	3	S	1	10	1	☁ a. and before. Very beautiful day		
6	30° 127	30° 242	44°	32°	32°	48°	205	216	85	87	SE	3	SW	1	10	10	Dull, with ☁ showers. ☁ at night.		
7	30° 161	29° 799	42°	49°	30°	53°	255	324	93	93	SW	1	W	1	7	3	Very fine and beautiful.		
8	29° 785	30° 365	43°	40°	39°	44°	209	216	85	90	Calm	0	SW	1	0	6	☁ a. Very fine and beautiful.		
9	30° 625	30° 605	29°	20°	26°	26°	40°	146	146	91	100	Calm	0	Calm	0	5	10	☁ a. ☁ all day.	
10	30° 660	30° 718	29°	21°	26°	25°	29°	132	135	83	96	N	1	Calm	0	10	9	☁ a. ☁ all day. Very calm.	
11	30° 749	30° 789	38°	35°	20°	36°	125	197	91	96	Calm	0	NW	1	6	10	0	☁ a. ☁ all day. First ice on pond.	
12	29° 915	30° 050	36°	37°	34°	39°	76	198	106	93	88	N	1	N	2	10	10	☁ a. Dull. Ice thawing.	
13	30° 301	30° 350	33°	32°	26°	40°	177	166	91	91	E	2	N	1	1	0	0	Fine and bright. ☁ a. Ice gone.	
14	30° 216	30° 164	35°	39°	23°	41°	176	239	84	98	S	1	Calm	0	6	10	260	☁ p. ☁ from 4p. ☁ all day.	
15	30° 049	29° 808	37°	34°	33°	39°	210	199	94	100	Calm	0	Calm	0	10	10	140	Dull, damp, and gloomy. ☁ a. ☁ all day.	
16	29° 738	30° 388	37°	43°	32°	44°	168	247	76	89	S	2	S	8	5	10	330	Fine a. Gloomy p. ☁ at night.	
17	29° 203	30° 109	42°	46°	37°	48°	235	230	85	75	SW	2	W	2	6	10	970	☁ a. Noon. ☁ at night.	
18	29° 255	30° 497	40°	38°	33°	46°	170	176	68	76	W	5	NW	1	10	2	0	Squally ☁ a. Fine and bright.	
19	29° 546	30° 478	37°	41°	37°	43°	183	225	81	87	SW	1	SW	1	3	0	440	Fine and bright. ☁ (mist) 9p. ☁ at night.	
20	28° 915	30° 161	39°	43°	38°	45°	184	206	76	74	W	1	NW	1	2	10	090	Squally p. ☁ later.	
21	29° 622	29° 887	38°	32°	30°	43°	179	151	77	82	W	1	W	1	0	0	0	Very fine and bright.	
22	29° 912	30° 175	31°	30°	26°	38°	158	154	90	91	Calm	0	NW	1	7	0	0	☁ (mist) 9a. and 9p. Fine.	
23	30° 454	30° 550	26°	21°	20°	30°	146	113	100	100	Calm	0	Calm	0	10	10	0	☁ a. ☁ all day, extremely dense from 4p.	
24	30° 463	30° 438	34°	38°	19°	40°	183	176	91	77	S	2	S	3	10	10	010	Very fine day.	
25	29° 478	30° 501	38°	46°	35°	46°	206	301	88	97	S	1	S	2	10	3	010	Dull. Skating on shallow ponds.	
26	29° 594	30° 598	45°	44°	45°	48°	294	275	97	94	Calm	0	W	1	10	8	0	☁ (mist) 9a. Dull.	
27	29° 621	30° 607	39°	40°	37°	46°	226	243	94	97	SW	1	SW	1	2	10	0	Splendid day.	
28	29° 471	30° 373	38°	36°	34°	44°	230	204	98	96	SW	1	Calm	0	10	6	0	☁ (mist) a. and p. Dull day. ☁	
29	30° 193	30° 068	46°	49°	43°	49°	232	296	74	85	SW	2	SW	1	9	10	0	Very bright and beautiful.	
30	29° 945	29° 893	44°	45°	43°	49°	256	275	86	90	S	2	SW	1	5	10	040	Very bright and beautiful.	
31	29° 876	29° 813	45°	42°	40°	47°	290	215	96	81	S	1	SE	2	10	10	010		
Means	29° 973	29° 983	39°	39°	32°	44°	213	218	87°	89°	1°	3°	1°	4°	7°	6°	2°	900	

MARLBOROUGH.

Height above Mean Sea Level, 471 feet. Long. 1° 43' W. Lat. 51° 25' N.

DECEMBER 1881.

Day.	Barometer at 32° and M. S. L.		Air Temperature.				Tension of Vapour.		Relative Humidity.		Wind, Direction and Force.		Cloud Amount.		Rain.	Remarks.	
	9 a.m.	9 p.m.	9 a.m.	9 p.m.	Min.	Max.	9 a.m.	9 p.m.	9 a.m.	9 p.m.	9 a.m.	9 p.m.	9 a.m.	9 p.m.			
1	ins.	ins.	42.4	34.9	34.9	47.9	ins.	ins.	95	99	N 1	Calm	0	0	ins.	(mist) ga. —	
2	29.965	30.216	42.4	34.9	34.9	47.9	2.56	2.00	95	99	N 1	Calm	0	0	0.10	—	
3	30.249	30.210	46.0	48.9	33.6	51.2	2.99	3.18	97	93	S 1	S 2	9	10	0.10	—	
4	29.160	29.180	43.9	40.0	40.0	49.4	2.55	2.20	89	90	SE 1	S 1	9	0	—	—	
5	29.233	29.240	39.5	42.3	36.3	43.5	2.18	2.57	90	96	SSE 1	S 1	9	4	2.60	—	
6	30.139	30.275	47.7	38.5	37.8	51.8	3.27	2.20	99	95	W 1	Calm	0	10	0.40	—	
7	30.234	29.830	39.7	51.0	34.3	51.1	2.39	3.64	98	97	S 1	S 2	10	10	0.500	(mist) ga. —	
8	29.833	29.072	40.8	37.2	37.0	51.0	2.38	2.12	94	95	Calm	Calm	0	9	0.10	—	
9	29.949	29.818	35.8	38.7	33.2	44.9	1.93	2.15	93	92	Calm	Calm	0	2	0.10	—	
10	29.649	29.624	31.1	29.0	29.0	39.1	1.72	1.60	99	100	Calm	Calm	0	10	—	—	
11	29.762	29.796	28.7	31.8	28.2	32.4	1.58	1.77	100	99	Calm	Calm	0	10	—	—	
12	29.910	30.045	35.8	35.8	33.9	38.1	1.94	1.95	93	94	WNW 2	N 1	10	10	0.020	—	
13	30.319	30.373	32.5	29.8	29.2	40.2	1.69	1.66	92	100	Calm	Calm	0	0	—	(mist) ga. —	
14	30.294	30.182	30.7	39.8	35.7	40.2	1.48	2.40	87	99	SSE 1	Calm	0	9	0.600	—	
15	30.046	29.926	40.7	37.6	37.1	42.1	2.49	2.24	98	99	SSE 1	Calm	0	10	0.200	—	
16	29.790	29.790	48.3	34.0	41.5	32.9	42.0	1.77	2.41	90	93	Calm	SE 3	1	10	0.330	—
17	29.268	29.175	42.6	44.8	35.9	49.8	2.37	2.66	86	90	W 2	WSW 1	7	10	0.840	—	
18	29.327	29.555	38.2	37.5	35.0	50.9	1.73	1.77	75	79	W 3	W 2	0	0	0.050	—	
19	29.606	29.489	35.5	39.9	34.0	42.5	1.81	2.30	87	94	WSW 1	Calm	0	0	0.460	—	
20	28.985	29.217	38.0	41.9	33.1	43.4	2.00	2.04	88	78	WSW 2	NW 1	10	10	0.110	—	
21	29.664	29.936	35.6	31.8	30.5	42.5	1.74	1.68	83	94	W 2	NW 1	0	0	—	(mist) ga. —	
22	29.918	30.126	30.5	30.4	28.2	34.9	1.56	1.64	93	97	Calm	NE 1	10	0	—	(mist) ga. —	
23	30.445	30.578	23.2	25.1	22.3	37.7	1.12	1.28	92	95	Calm	Calm	0	10	—	—	
24	30.504	30.494	34.0	35.0	22.9	37.7	1.68	1.80	85	88	S 1	Calm	0	10	—	—	
25	30.511	30.584	35.7	41.2	30.9	41.3	1.79	2.54	85	93	Calm	Calm	0	10	0.010	—	
26	30.651	30.630	42.8	44.6	40.9	44.6	2.71	2.83	99	96	Calm	Calm	0	10	—	—	
27	30.648	30.684	40.9	40.4	39.9	44.9	2.51	2.44	93	98	Calm	S 1	10	10	—	—	
28	30.476	30.393	38.2	38.5	37.1	43.0	2.26	2.25	98	97	S 1	Calm	0	10	—	—	
29	30.262	30.131	43.7	45.9	35.7	46.1	2.29	2.79	80	92	Calm	S 2	10	9	—	—	
30	30.004	29.930	41.5	42.7	41.2	46.5	2.38	2.67	92	97	SW 1	Calm	0	2	0.020	—	
31	29.900	29.843	43.8	41.6	40.9	45.2	2.28	2.30	93	89	Calm	Calm	0	10	—	—	
Means	30.011	30.030	37.4	38.5	33.5	43.6	2.10	2.22	92.0	94.0	0.7	0.6	7.5	6.0	3.520	—	

STRATHFIELD TURGISS.

Height above Mean Sea Level, 195 feet. Long. 1° 0' W. Lat. 51° 20' N.

DECEMBER 1881.

1	29.960	30.184	44.6	37.9	37.5	49.2	2.67	2.10	91	92	SW 2	NW 1	10	0	0.017	—
2	30.265	30.245	47.6	49.0	35.7	54.4	3.05	3.09	93	90	S 3	SW 3	8	5	—	—
3	29.188	29.196	44.2	36.5	36.0	50.2	2.46	2.02	85	94	S 2	SE 2	6	2	—	—
4	29.245	29.246	41.3	44.2	32.3	44.5	2.18	2.74	84	95	S 1	SE 2	7	10	—	—
5	29.153	29.237	47.2	39.0	38.7	50.2	3.07	2.27	96	96	S 2	NW 1	10	2	0.084	—
6	30.248	29.909	38.7	51.0	31.0	51.5	2.17	3.51	92	94	S 1	S 4-3	10	10	0.504	—
7	29.823	29.959	42.4	37.7	36.9	52.8	2.53	2.06	94	91	W 3	NW 2	10	0	—	—
8	29.649	29.832	35.4	34.2	30.9	43.5	1.86	1.88	91	96	SW 2	SW 1	0	7	—	—
9	29.638	29.585	35.0	36.0	32.2	38.9	1.97	2.02	97	96	Calm	NE 1	10	10	—	—
10	29.617	29.678	31.3	33.3	31.2	36.6	1.63	1.86	93	98	NE 2	N 1	10	10	0.380	—
11	29.736	29.767	26.5	36.3	23.8	36.6	1.11	1.85	79	87	NW 1	NW 2	0	10	—	—
12	29.877	29.985	37.1	38.1	34.3	39.1	2.01	2.14	91	93	NW 2	NW 1	10	10	0.050	—
13	30.319	30.382	34.3	28.0	27.2	41.2	1.66	1.47	84	96	NE 1	NE 1	0	0	—	—
14	29.999	30.186	28.5	41.6	23.7	42.7	1.42	2.41	91	92	E 1	SW 2	0	10	0.308	—
15	30.074	29.944	40.6	40.7	39.7	42.4	2.39	2.38	95	94	S 1	S 2-3	10	10	0.128	—
16	29.811	29.567	40.2	43.4	39.5	44.8	2.34	2.50	94	89	S 1	SE 3-4	10	10	0.261	—
17	29.295	29.201	43.8	46.4	37.8	51.7	2.33	2.75	81	88	SW 3	W 3	8	10	0.606	—
18	29.310	29.521	40.2	37.3	36.9	53.6	1.64	1.86	66	84	W 4-5	NW 3	0	0	—	—
19	29.599	29.516	35.9	39.7	33.2	42.9	1.91	2.22	91	91	SW 3	W 1	0	1	0.348	—
20	28.980	29.156	38.0	42.3	34.0	45.8	2.08	2.19	91	82	W 4	W 4-3	10	10	0.124	—
21	29.639	29.913	37.5	32.2	31.2	43.7	1.74	1.59	78	88	NW 3	Calm	0	0	—	—
22	29.934	30.121	29.9	28.5	26.4	36.7	1.44	1.39	87	90	N 0-1	Calm	0	10	0	—
23	30.440	30.598	26.5	24.5	23.2	35.4	1.11	1.11	79	85	SE 0-1	SE 1	0	0	—	—
24	29.525	29.494	32.4	33.6	19.9	38.2	1.76	1.76	97	91	SE 2	SE 2	10	6	—	—
25	29.530	29.559	35.2	38.2	27.8	38.8	1.79	2.13	87	92	SE 1	S 1	10	10	—	—
26	29.618	29.642	42.9	43.5	30.8	45.5	2.62	2.56	95	90	SE 2	SE 1	10	10	0.015	—
27	29.657	29.625	41.8	40.9	39.9	46.1	2.47	2.38	94	94	W 3	W 1	10	10	0.005	—
28	29.720	29.703	39.1	38.0	37.0	44.1	2.28	2.21	96	96	SW 1	SW 1	10	0	0.016	—
29	29.257	29.115	43.5	45.7	30.5	47.8	2.38	2.81	85	92	S 1	S 3	10	10	—	—
30	30.028	29.929	42.9	43.3	38.4	47.0	2.35	2.47	85	88	S 3	SW 1	4	4	—	—
31	29.922	29.853	43.3	42.2	41.2	45.3	2.54	2.42	91	90	S 1	SE 2	9	9	—	—
Means	30.013	30.017	38.3	38.8	32.9	44.6	2.10	2.20	88.8	91.4	1.9	1.7	6.8	6.0	2.846	—

RAMSGATE.

Height above Mean Sea Level, 105 feet. Long. 1° 25' E. Lat. 51° 20' N.

DECEMBER 1881.

Day.	Barometer at 32° and M. S. L.		Air Temperature.				Tension of Vapour.		Relative Humidity.		Wind, Direction and Force.		Cloud Amount.		Rain.	Remarks.
	9 a.m.	9 p.m.	9 a.m.	9 p.m.	Min.	Max.	9 a.m.	9 p.m.	9 a.m.	9 p.m.	9 a.m.	9 p.m.	9 a.m.	9 p.m.		
1	ins.	ins.	44.5	42.5	42.0	46.0	in.	in.	89	92	SE 5	Calm 0	8	6	ins. 0.80	
2	30.030	30.221	44.5	42.5	42.0	53.0	2.59	2.50	89	92	Calm 0	Calm 0	7	8	—	
3	29.365	29.370	46.5	49.0	37.2	53.0	3.04	3.06	97	89	S 2	NE 1	0	6	—	
4	29.275	29.253	44.9	42.0	42.0	50.0	2.44	2.45	83	92	S 2	S 1	10	10	0.050	
5	29.376	29.295	39.0	42.0	36.5	42.9	2.18	2.34	92	89	S 1	S 1	10	0	0.140	
6	29.227	29.232	45.5	42.0	41.0	47.5	2.93	2.51	97	94	S 3	SW 1	10	0	0.450	
7	30.312	30.029	42.0	47.0	37.0	49.5	1.81	2.86	69	90	Calm 0	SW 7	4	10	—	
8	29.869	29.949	44.0	40.0	40.0	48.5	2.76	2.25	96	92	SW 1	SW 1	10	4	—	
9	29.950	29.849	43.5	35.5	35.0	46.5	2.38	1.97	85	96	Calm 0	Calm 0	0	0	0.450	▲ p.
10	29.635	29.584	40.0	37.0	35.5	44.8	2.36	2.10	96	96	SW 1	Calm 0	10	10	0.470	▲ ga.
11	29.614	29.631	40.5	38.5	36.5	45.0	2.02	2.14	91	92	Calm 0	Calm 0	10	5	0.230	✱
12	29.736	29.736	35.5	36.0	34.0	39.5	1.97	1.92	96	91	Calm 0	Calm 0	9	10	0.030	
13	29.834	30.078	37.0	40.0	33.5	40.0	1.91	1.97	87	80	Calm 0	E 3	8	10	0.120	
14	30.306	30.333	40.5	43.0	38.5	43.0	2.11	2.34	85	84	E 1	NE 2	5	10	0.030	
15	30.316	30.254	38.8	38.0	37.5	43.5	2.19	2.08	94	91	Calm 0	Calm 0	10	0	0.010	
16	30.145	30.023	41.0	37.0	36.5	41.5	2.25	1.74	88	79	SW 1	SW 2	8	5	—	
17	29.933	29.722	40.0	39.0	36.5	40.0	2.36	2.18	96	92	S 4	S 6	9	9	0.130	
18	29.340	29.204	45.5	49.0	32.5	51.2	2.70	2.86	89	83	S 7	S 6	8	9	0.560	
19	29.243	29.100	40.8	39.0	34.5	49.5	2.18	2.18	78	92	SW 5	SW 3	0	0	—	
20	29.584	29.510	38.5	41.5	35.5	42.5	2.02	2.30	87	89	SW 4	SW 1	0	0	0.160	
21	29.076	29.030	42.0	43.0	40.5	49.5	2.06	82	75	SW 5	SW 8	4	0	0.160		
22	29.550	29.935	39.0	36.0	35.5	44.0	1.89	1.74	81	82	SW 5	SW 3	8	0	—	
23	30.025	30.049	35.0	39.0	32.5	43.9	1.84	2.18	90	92	Calm 0	Calm 0	10	0	—	
24	29.364	29.555	36.2	36.5	33.5	43.5	2.02	1.90	88	89	NW 2	Calm 0	8	0	0.010	
25	29.566	29.579	39.5	36.0	34.5	43.0	2.12	1.74	88	82	SE 1	Calm 0	8	0	—	
26	29.556	29.542	37.0	38.9	30.5	40.5	2.00	1.99	91	85	S 1	S 1	8	8	0.010	
27	29.613	29.623	42.9	43.0	38.5	49.5	2.67	2.66	97	96	Calm 0	Calm 0	10	10	0.010	
28	29.639	29.620	42.9	41.0	40.5	48.0	2.67	2.46	97	96	Calm 0	Calm 0	10	10	—	
29	29.495	29.476	38.5	41.0	38.0	43.0	2.27	2.46	93	96	S 2	S 1	10	10	—	
30	29.323	30.200	43.5	40.0	39.5	44.0	2.69	2.26	95	92	S 1	Calm 0	9	8	—	
31	30.045	29.972	41.9	39.0	35.5	43.5	2.44	2.18	92	92	S 1	Calm 0	9	8	—	
31	29.961	29.995	40.0	43.0	33.5	43.5	2.26	2.55	92	92	Calm 0	S 2	5	8	—	
Means	30.037	30.043	40.9	40.5	36.6	45.2	2.29	2.26	89.9	89.4	1.7	1.6	7.5	5.4	3.100	

OBSERVATIONS AT STATIONS OF THE SECOND ORDER.

ST. LEONARDS.

Height above Mean Sea Level, 116 feet. Long. 0° 33' E. Lat. 50° 51' N.

DECEMBER 1881.

Day.	Barometer at 32° and M. S. L.		Air Temperature.				Tension of Vapour.		Relative Humidity.		Wind, Direction and Force.		Cloud Amount.		Rain.	Remarks.
	9 a.m.	9 p.m.	9 a.m.	9 p.m.	Min.	Max.	9 a.m.	9 p.m.	9 a.m.	9 p.m.	9 a.m.	9 p.m.	9 a.m.	9 p.m.		
1	ins.	ins.	46.1	41.5	41.1	49.6	ins.	ins.	91	98	S	4	10	0	ins.	☉ p.
2	30.012	30.214	46.1	41.5	41.1	49.6	2.24	2.58	91	98	WSW	2	10	0	1.85	☉ p.
3	30.214	30.214	46.1	41.5	41.1	49.6	2.24	2.58	91	98	WSW	2	10	0	1.85	☉ p.
4	30.214	30.214	46.1	41.5	41.1	49.6	2.24	2.58	91	98	WSW	2	10	0	1.85	☉ p.
5	30.214	30.214	46.1	41.5	41.1	49.6	2.24	2.58	91	98	WSW	2	10	0	1.85	☉ p.
6	30.214	30.214	46.1	41.5	41.1	49.6	2.24	2.58	91	98	WSW	2	10	0	1.85	☉ p.
7	30.214	30.214	46.1	41.5	41.1	49.6	2.24	2.58	91	98	WSW	2	10	0	1.85	☉ p.
8	30.214	30.214	46.1	41.5	41.1	49.6	2.24	2.58	91	98	WSW	2	10	0	1.85	☉ p.
9	30.214	30.214	46.1	41.5	41.1	49.6	2.24	2.58	91	98	WSW	2	10	0	1.85	☉ p.
10	30.214	30.214	46.1	41.5	41.1	49.6	2.24	2.58	91	98	WSW	2	10	0	1.85	☉ p.
11	30.214	30.214	46.1	41.5	41.1	49.6	2.24	2.58	91	98	WSW	2	10	0	1.85	☉ p.
12	30.214	30.214	46.1	41.5	41.1	49.6	2.24	2.58	91	98	WSW	2	10	0	1.85	☉ p.
13	30.214	30.214	46.1	41.5	41.1	49.6	2.24	2.58	91	98	WSW	2	10	0	1.85	☉ p.
14	30.214	30.214	46.1	41.5	41.1	49.6	2.24	2.58	91	98	WSW	2	10	0	1.85	☉ p.
15	30.214	30.214	46.1	41.5	41.1	49.6	2.24	2.58	91	98	WSW	2	10	0	1.85	☉ p.
16	30.214	30.214	46.1	41.5	41.1	49.6	2.24	2.58	91	98	WSW	2	10	0	1.85	☉ p.
17	30.214	30.214	46.1	41.5	41.1	49.6	2.24	2.58	91	98	WSW	2	10	0	1.85	☉ p.
18	30.214	30.214	46.1	41.5	41.1	49.6	2.24	2.58	91	98	WSW	2	10	0	1.85	☉ p.
19	30.214	30.214	46.1	41.5	41.1	49.6	2.24	2.58	91	98	WSW	2	10	0	1.85	☉ p.
20	30.214	30.214	46.1	41.5	41.1	49.6	2.24	2.58	91	98	WSW	2	10	0	1.85	☉ p.
21	30.214	30.214	46.1	41.5	41.1	49.6	2.24	2.58	91	98	WSW	2	10	0	1.85	☉ p.
22	30.214	30.214	46.1	41.5	41.1	49.6	2.24	2.58	91	98	WSW	2	10	0	1.85	☉ p.
23	30.214	30.214	46.1	41.5	41.1	49.6	2.24	2.58	91	98	WSW	2	10	0	1.85	☉ p.
24	30.214	30.214	46.1	41.5	41.1	49.6	2.24	2.58	91	98	WSW	2	10	0	1.85	☉ p.
25	30.214	30.214	46.1	41.5	41.1	49.6	2.24	2.58	91	98	WSW	2	10	0	1.85	☉ p.
26	30.214	30.214	46.1	41.5	41.1	49.6	2.24	2.58	91	98	WSW	2	10	0	1.85	☉ p.
27	30.214	30.214	46.1	41.5	41.1	49.6	2.24	2.58	91	98	WSW	2	10	0	1.85	☉ p.
28	30.214	30.214	46.1	41.5	41.1	49.6	2.24	2.58	91	98	WSW	2	10	0	1.85	☉ p.
29	30.214	30.214	46.1	41.5	41.1	49.6	2.24	2.58	91	98	WSW	2	10	0	1.85	☉ p.
30	30.214	30.214	46.1	41.5	41.1	49.6	2.24	2.58	91	98	WSW	2	10	0	1.85	☉ p.
31	30.214	30.214	46.1	41.5	41.1	49.6	2.24	2.58	91	98	WSW	2	10	0	1.85	☉ p.
Means	30.037	30.043	41.4	38.2	46.0	2.33	2.34	88.5	89.0	2.3	2.6	7.5	5.5	4.285		

DARTMOOR.

Height above Mean Sea Level, 1,359 feet. Long. 3° 59' W. Lat. 50° 33' N.

DECEMBER 1881.

Day.	Barometer at 32° and M. S. L.		Air Temperature.				Tension of Vapour.		Relative Humidity.		Wind, Direction and Force.		Cloud Amount.		Rain.	Remarks.
	9 a.m.	9 p.m.	9 a.m.	9 p.m.	Min.	Max.	9 a.m.	9 p.m.	9 a.m.	9 p.m.	9 a.m.	9 p.m.	9 a.m.	9 p.m.		
1	30.046	30.240	42.2	42.4	36.0	47.0	2.53	2.51	94	93	WNW	1	10	0	2.20	☉ p.
2	30.046	30.240	42.2	42.4	36.0	47.0	2.53	2.51	94	93	WNW	1	10	0	2.20	☉ p.
3	30.046	30.240	42.2	42.4	36.0	47.0	2.53	2.51	94	93	WNW	1	10	0	2.20	☉ p.
4	30.046	30.240	42.2	42.4	36.0	47.0	2.53	2.51	94	93	WNW	1	10	0	2.20	☉ p.
5	30.046	30.240	42.2	42.4	36.0	47.0	2.53	2.51	94	93	WNW	1	10	0	2.20	☉ p.
6	30.046	30.240	42.2	42.4	36.0	47.0	2.53	2.51	94	93	WNW	1	10	0	2.20	☉ p.
7	30.046	30.240	42.2	42.4	36.0	47.0	2.53	2.51	94	93	WNW	1	10	0	2.20	☉ p.
8	30.046	30.240	42.2	42.4	36.0	47.0	2.53	2.51	94	93	WNW	1	10	0	2.20	☉ p.
9	30.046	30.240	42.2	42.4	36.0	47.0	2.53	2.51	94	93	WNW	1	10	0	2.20	☉ p.
10	30.046	30.240	42.2	42.4	36.0	47.0	2.53	2.51	94	93	WNW	1	10	0	2.20	☉ p.
11	30.046	30.240	42.2	42.4	36.0	47.0	2.53	2.51	94	93	WNW	1	10	0	2.20	☉ p.
12	30.046	30.240	42.2	42.4	36.0	47.0	2.53	2.51	94	93	WNW	1	10	0	2.20	☉ p.
13	30.046	30.240	42.2	42.4	36.0	47.0	2.53	2.51	94	93	WNW	1	10	0	2.20	☉ p.
14	30.046	30.240	42.2	42.4	36.0	47.0	2.53	2.51	94	93	WNW	1	10	0	2.20	☉ p.
15	30.046	30.240	42.2	42.4	36.0	47.0	2.53	2.51	94	93	WNW	1	10	0	2.20	☉ p.
16	30.046	30.240	42.2	42.4	36.0	47.0	2.53	2.51	94	93	WNW	1	10	0	2.20	☉ p.
17	30.046	30.240	42.2	42.4	36.0	47.0	2.53	2.51	94	93	WNW	1	10	0	2.20	☉ p.
18	30.046	30.240	42.2	42.4	36.0	47.0	2.53	2.51	94	93	WNW	1	10	0	2.20	☉ p.
19	30.046	30.240	42.2	42.4	36.0	47.0	2.53	2.51	94	93	WNW	1	10	0	2.20	☉ p.
20	30.046	30.240	42.2	42.4	36.0	47.0	2.53	2.51	94	93	WNW	1	10	0	2.20	☉ p.
21	30.046	30.240	42.2	42.4	36.0	47.0	2.53	2.51	94	93	WNW	1	10	0	2.20	☉ p.
22	30.046	30.240	42.2	42.4	36.0	47.0	2.53	2.51	94	93	WNW	1	10	0	2.20	☉ p.
23	30.046	30.240	42.2	42.4	36.0	47.0	2.53	2.51	94	93	WNW	1	10	0	2.20	☉ p.
24	30.046	30.240	42.2	42.4	36.0	47.0	2.53	2.51	94	93	WNW	1	10	0	2.20	☉ p.
25	30.046	30.240	42.2	42.4	36.0	47.0	2.53	2.51	94	93	WNW	1	10	0	2.20	☉ p.
26	30.046	30.240	42.2	42.4	36.0	47.0	2.53	2.51	94	93	WNW	1	10	0	2.20	☉ p.
27	30.046	30.240	42.2	42.4	36.0	47.0	2.53	2.51	94	93	WNW	1	10	0	2.20	☉ p.
28	30.046	30.240	42.2	42.4	36.0	47.0	2.53	2.51	94	93	WNW	1	10	0	2.20	☉ p.
29	30.046	30.240	42.2	42.4	36.0	47.0	2.53	2.51	94	93	WNW	1	10	0	2.20	☉ p.
30	30.046	30.240	42.2	42.4	36.0	47.0	2.53	2.51	94	93	WNW	1	10	0	2.20	☉ p.
31	30.046	30.240	42.2	42.4	36.0	47.0	2.53	2.51	94	93	WNW	1	10	0	2.20	☉ p.
Means	30.022	30.044	38.5	37.8	33.3	42.7	2.21	2.08	94.0	89.8	2.1	1.8	8.2	6.5	9.220	

BABBACOMBE.

Height above Mean Sea Level, 293 feet. Long. 3° 31' W. Lat. 50° 29' N.

DECEMBER 1881.

Day.	Barometer at 32° and M. S. L.		Air Temperature.				Tension of Vapour.		Relative Humidity.		Wind, Direction and Force.		Cloud Amount.		Rain.	Remarks.			
	9 a.m.	9 p.m.	9 a.m.	9 p.m.	Min.	Max.	9 a.m.	9 p.m.	9 a.m.	9 p.m.	9 a.m.	9 p.m.	9 a.m.	9 p.m.					
1	ins.	ins.	44.8	43.8	39.9	53.4	ins.	ins.	91	88	W	2	SW	3	2	3	ins. '100	☉ p.	
2	30.021	30.209	44.8	43.8	39.9	53.4	2.20	2.50	91	88	SSW	3	S	6	9	9	'120		
3	30.070	30.133	40.6	46.9	46.8	51.1	315	287	89	91	SSE	5	SSE	3	6	10	'010		
4	30.173	30.215	49.4	47.1	42.2	52.4	334	276	95	86	SSE	3	SW	3	9	10	'110	☉ 2p.-3p.	
5	30.189	30.310	40.6	40.5	40.5	53.7	305	241	97	96	W	2	SW	2	8	3	'020	☉ 8.30a.-10a. ☐ 2 ☘ (mist) p	
6	30.179	29.852	49.2	46.9	39.9	53.4	297	306	86	96	SSW	5	WNW	3	9	10	'420	☘ (gale) from S. p.	
7	29.878	30.033	41.4	39.3	39.1	50.4	231	207	89	87	WSW	3	WSW	3	2	3	'200	☐ (gale)	
8	30.073	29.817	39.8	40.7	37.4	47.7	332	229	96	90	WSW	3	WSW	2	9	10	'030		
9	30.636	30.554	34.9	37.8	34.0	49.6	188	215	93	95	W	2	NNW	2	3	10	'220	[every day since Nov. 16th. Parhelion 22½ E. of sun, 1.20p. Rain	
10	30.646	30.718	33.9	34.8	33.0	39.0	172	171	88	84	N	3	N	3	2	1	—	☐ (mist) a. Parhelion above [sun 9a. Fine day. — after 6p	
11	30.795	30.893	33.8	34.0	29.0	43.8	149	174	77	88	NW	2	W	2	0	0	—	☘ (mist) ☐ a. Fine day. — [2 p ☘ (mist) a. [after 6p	
12	30.963	30.966	38.8	38.0	33.9	46.1	206	190	83	83	NW	2	NNW	3	8	9	—	☘ (mist) a. [after 6p	
13	30.257	30.324	37.8	42.8	36.5	45.3	209	210	92	76	NNE	2	SSE	3	10	10	—	☘ (mist) a. Very gloomy a. Wind E	
14	30.231	30.151	42.8	42.0	36.4	45.4	223	251	81	94	SSW	3	NNW	3	10	10	'340	Very gloomy evening. [at Noon	
15	30.052	29.896	38.8	37.8	37.8	42.3	219	215	94	95	NNW	2	WNW	1	10	10	'020	Wind NNE. 2p.-6p. ☘ (mist) p.	
16	29.710	30.200	45.0	36.3	32.0	46.8	239	208	80	97	S	4	WSW	4	10	7	'370	☘ (gale) from SSE. 4p.-5p.	
17	30.380	30.327	44.3	46.8	35.8	51.5	251	186	86	98	WSW	5	WSW	5	9	10	'650	☘ (mist) a. ☘ (gale) SW. p.	
18	30.481	30.656	38.8	35.8	35.8	52.7	210	194	90	93	WNW	5	WSW	3	3	1	'200	Squally ☘ 2 * a. Velocity 63m. 2a.-[3a. ☐ 2.34p. — 9p.	
19	30.668	30.452	39.0	41.9	35.2	49.0	218	248	92	94	W	3	SSW	2	4	2	'340	— in past n. ☐ p.	
20	30.107	30.440	41.3	41.7	38.3	47.9	218	196	84	76	W	7	W	6	9	2	'050	Squally ☘ ☐ n. ☐ a. and p. [* 1.35p. Parhelion 2.15p.-3p.	
21	30.744	30.934	39.3	33.0	33.0	48.3	192	169	81	90	WNW	3	WSW	1	2	1	—	☘ (mist) a. ☐ 2 a. and p., fine day.	
22	30.750	30.909	44.8	35.9	31.9	45.0	197	176	66	84	ESE	5	NNE	4	10	0	'040	☐ 10.35a. and noon.	
23	30.451	30.520	33.1	38.8	31.1	42.0	168	188	89	80	N	1	SSE	2	0	3	—	☘ (mist) a. ☐ 2 a. and p., fine day.	
24	30.430	30.440	42.0	40.8	38.6	43.8	190	196	73	77	S	4	SSE	4	9	6	—	[White ☐ NW.-N. 7.15p.	
25	30.235	30.372	39.4	42.8	34.3	46.9	223	264	93	96	SW	2	SW	2	10	2	'010	☘ (mist) a. ☐ 1p.-4p. ☐ 2 after 7p.	
26	30.647	30.654	43.8	45.6	39.2	46.8	284	273	99	90	WSW	2	SW	2	9	10	—	till 8a. ☐ 2 till 10a.	
27	30.466	30.589	44.7	42.8	42.3	54.2	273	253	94	96	SW	2	SW	2	7	10	—	☐ 2 5p.-Midt. ☐ sp.-Midt.	
28	30.463	30.386	44.3	41.7	39.6	54.2	273	253	94	96	SW	2	SW	2	7	10	—	n. ☐ 2 7a.-10a. and sp.-10p.	
29	30.248	30.121	46.4	47.1	41.1	50.6	262	308	84	96	SW	2	SSW	3	10	10	—	☘ (mist) a. ☐ p. [☘ (mist).	
30	29.994	29.904	45.6	43.0	44.3	48.3	307	279	98	88	S	2	S	4	10	10	'230	☘ (mist) a. ☘ 9p.-Midt.	
31	29.870	29.783	46.1	46.8	44.3	48.3	307	279	98	88	S	2	S	4	10	10	'010	☘ in past n.	
Means	30.014	30.020	42.3	41.6	37.6	48.4	241	239	88.3	90.0					2.9	7.0	6.2	3.490	

LONDONDERRY.

Height above Mean Sea Level, 93 feet. Long. 7° 19' W. Lat. 55° 0' N.

DECEMBER 1881.

Day.	Barometer at 32° and M. S. L.		Air Temperature.				Tension of Vapour.		Relative Humidity.		Wind, Direction and Force.		Cloud Amount.		Rain.	Remarks.
	9 a.m.	9 p.m.	9 a.m.	9 p.m.	Min.	Max.	9 a.m.	9 p.m.	9 a.m.	9 p.m.	9 a.m.	9 p.m.	9 a.m.	9 p.m.	9 a.m.	
1	ins.	ins.	36.9	44.3	33.0	46.2	ins.	ins.	0/0	0/0	WSW 2	SW 3	0	8	ins.	— a. Fine and clear all day. ☉ ☽ p.
2	29.933	29.844	30.9	40.2	42.4	52.8	322	337	86	97	S 4	Calm 0	10	10	1.50	☽ a. Fine and clear all day.
3	30.014	30.116	40.2	35.7	33.8	49.2	222	191	89	91	SW 1	WSW 1	10	0	—	—
4	29.988	29.973	30.0	42.2	28.8	44.0	164	261	70	96	S 3	SW 1	10	1	0.50	☽ showers all day.
5	30.038	30.086	38.8	38.8	35.8	45.4	220	220	94	94	SW 1	SW 2	7	9	0.260	☽ till 2p. Fine, with ☽ p.
6	29.577	29.212	45.1	45.7	38.8	52.3	263	235	88	77	S 5	SSW 7	10	10	0.85	☽ during the day.
7	29.539	29.729	43.7	38.5	36.8	52.2	225	210	78	90	SW 2	SW 2	9	3	1.180	☽ showers all day.
8	29.715	29.623	36.0	35.7	34.0	40.0	195	194	92	93	SW 2	W 2	4	5	1.110	☽ and ☽ (sleet) showers.
9	29.601	29.330	34.3	31.0	39.0	—	182	190	97	96	S 2	Calm 0	5	8	0.040	— Fine all day, but with ☽.
10	29.788	29.827	29.9	25.2	22.8	35.0	166	126	100	92	Calm 0	Calm 0	5	10	—	— Fine all day, but with ☽.
11	29.891	29.033	22.6	24.9	20.0	35.2	104	134	86	100	Calm 0	S 1	10	0	—	— Fine all day, but with ☽.
12	30.108	30.203	28.2	29.2	22.2	36.0	146	127	95	79	Calm 0	Calm 0	10	0	—	— before 9a. Fine all day.
13	30.159	29.985	33.8	41.1	23.3	41.5	156	232	80	90	S 2	S 4	9	10	0.670	—
14	29.990	30.128	38.7	34.7	32.2	43.0	219	186	93	92	WSW 1	S 1	10	0	0.030	—
15	29.982	29.640	35.5	38.7	28.2	41.0	178	188	85	80	SSE 1	S 3	5	5	0.250	— Fine, but overcast. ☽ at night. [day.
16	29.512	29.252	35.2	34.7	31.0	40.3	200	186	97	92	S 1	S 1	5	0	0.260	— Squally before 9a. ☽ showers during
17	28.777	28.848	39.3	38.9	31.8	43.0	200	200	84	85	WSW 3	WSW 3	5	5	0.260	— Showers of ☽ and ☽ (sleet) during the day.
18	29.058	29.261	35.7	36.7	32.6	39.4	176	193	83	89	WSW 3	W 3	8	6	0.240	—
19	29.345	29.104	35.7	36.7	31.4	41.0	183	202	87	93	WSW 2	SW 3	2	0	1.000	—
20	28.830	28.830	34.7	40.2	31.8	40.6	196	205	97	83	Calm 0	W 4	10	8	0.220	— (mist) 9a. ☽ 6p.—8p.
21	29.578	29.823	39.3	33.3	31.4	43.0	170	182	72	96	W 3	Calm 0	5	0	0.040	— before 9a.
22	29.972	30.207	30.3	31.7	27.8	38.2	159	172	94	96	S 1	SW 1	0	0	—	— Fine and clear all day.
23	30.361	30.231	31.1	40.7	27.5	41.2	145	197	83	78	S 1	S 4	0	10	0.010	—
24	29.937	30.050	45.0	44.9	33.8	47.4	280	253	94	85	S 5	S 4	10	10	1.000	— till Noon. Fair p.
25	30.108	30.352	50.0	50.2	42.5	51.6	339	330	94	91	S 3	SW 1	10	10	0.010	—
26	29.419	29.406	47.7	47.2	43.7	50.6	276	293	84	91	W 1	SW 1	10	8	—	— Fine and mild all day. [9p.
27	29.434	29.417	41.8	34.2	32.5	50.4	223	192	85	97	SW 2	Calm 0	5	0	—	— Fine and clear during day. ☽ (mist)
28	30.252	30.018	42.5	49.7	31.4	50.0	244	295	90	83	S 2	SW 4	9	10	0.020	— (mist) before 9a. Day cloudy.
29	29.829	29.745	48.1	45.2	43.0	51.0	308	253	92	85	SW 3	SW 3	10	10	0.050	— Fine and clear all day.
30	29.641	29.723	40.1	38.2	36.5	47.8	212	204	85	89	S 2	SW 3	2	1	0.080	—
31	29.774	29.452	35.9	47.7	32.0	48.2	192	285	91	87	Calm 0	SW 3	0	10	0.500	— (mist) 9a.
Means	29.803	29.805	38.2	39.0	32.4	44.1	209	217	88.4	89.7	1.9	2.1	6.4	5.4	3.790	—

MARKREE CASTLE.

Height above Mean Sea Level, 131 feet. Long. 8° 27' W. Lat. 54° 11' N.

DECEMBER 1881.

1	29.945	29.818	32.4	46.6	29.3	47.4	160	287	87	91	Calm 0	S 2	0	10	1.150	— 9a.
2	29.659	29.776	50.6	42.2	41.7	51.9	332	245	90	91	S 5	S 2	10	10	1.115	— 9p.
3	30.033	30.107	37.1	29.3	27.7	46.4	194	162	88	100	Calm 0	Calm 0	8	0	0.028	— 9p.
4	29.967	29.979	37.2	41.2	26.6	45.4	212	246	95	95	S 3	SW 1	10	3	0.045	— 9a.
5	30.056	30.100	36.9	36.8	31.5	47.4	207	198	95	91	Calm 0	Calm 0	8	10	0.082	— a. during day. ☉ 9p.
6	29.496	29.333	47.1	45.4	34.1	52.1	283	219	88	72	S 5	SW 6	10	2	0.062	— Sharp squalls before 9a. Squally [force 7] 3p
7	29.639	29.799	42.3	35.6	35.1	46.4	228	192	85	92	SW 2	SW 2	10	4	0.064	— 9a.
8	29.805	29.653	35.1	33.2	32.3	39.0	195	184	95	97	Calm 0	WSW 2	10	2	0.079	— 9a.
9	29.578	29.687	33.1	34.6	30.3	39.6	181	171	95	85	Calm 0	Calm 0	8	3	1.156	— ☽ a.
10	29.777	29.814	27.8	25.3	23.5	41.5	152	137	100	100	Calm 0	Calm 0	0	5	—	— 9a. ☽ 9p.
11	29.889	30.044	22.4	18.4	16.7	27.0	117	100	97	100	Calm 0	Calm 0	0	0	—	— 9a. ☽ a. and p.
12	30.164	30.206	18.3	21.9	15.8	32.8	100	118	100	100	Calm 0	Calm 0	0	10	—	— 9p.
13	29.144	29.991	31.7	41.3	21.8	42.1	162	251	91	97	SSE 2	S 3	10	10	0.481	—
14	30.017	30.144	36.5	28.8	28.3	43.5	193	156	90	99	Calm 0	Calm 0	9	1	—	— 9a.
15	29.939	29.582	34.1	37.8	26.3	40.0	163	197	82	87	SE 3	SE 4	10	10	1.132	—
16	29.561	29.190	34.9	35.0	32.3	42.0	181	190	89	93	S 1	SE 4	10	10	1.148	—
17	28.858	28.933	39.9	37.1	33.9	43.2	199	195	81	88	WSW 4	SW 2	10	10	1.183	—
18	29.183	29.362	34.7	34.5	34.2	41.4	178	176	88	88	WSW 3	W 2	6	6	0.218	— a. ☽ during day.
19	29.415	29.053	35.1	37.1	33.5	41.2	185	205	90	93	SW 2	SSE 3	8	10	1.173	— 9a.
20	28.854	28.84	39.3	39.7	34.7	44.9	206	210	86	86	W 4	NW 3	8	10	0.255	— 9p.
21	29.646	29.831	36.1	28.3	27.9	44.2	181	155	85	100	NW 2	Calm 0	5	1	0.010	—
22	29.075	30.224	24.3	23.2	22.9	39.2	131	124	100	100	Calm 0	Calm 0	10	0	—	— a. 9a. ☽ 9p.
23	30.351	30.151	27.4	39.0	19.6	39.8	146	205	98	86	SE 2	ESE 4	10	10	0.018	— 9a.
24	29.935	29.095	47.1	43.6	38.9	49.2	297	255	92	89	SE 5	S 2	10	10	1.100	— Sharp squalls before 9a.
25	30.210	30.390	51.1	48.1	43.3	52.6	352	321	93	96	SW 2	Calm 0	10	9	—	—
26	29.454	29.442	46.3	47.4	45.3	49.6	290	300	93	92	SW 2	SW 3	10	10	—	—
27	29.435	29.388	41.1	30.3	29.5	48.4	230	165	89	93	Calm 0	Calm 0	0	0	—	— 9p.
28	30.248	29.990	43.2	49.1	25.3	51.3	260	297	92	85	Calm 0	S 4	10	10	0.058	—
29	29.854	29.722	47.2	45.4	43.6	51.2	298	267	93	89	SW 2	WSW 3	10	2	0.004	— 7p.
30	29.665	29.770	40.1	35.4	34.3	47.4	231	177	93	85	W 1	Calm 0	10	2	0.050	— 9p.
31	29.731	29.483	35.1	43.3	28.1	48.4	189	269	92	96	S 1	Calm 0	10	10	0.369	— 9a.
Means	29.822	29.818	37.0	36.6	30.7	44.4	208	206	91.4	92.3	1.6	1.7	7.7	6.4	2.930	—

DUBLIN.

Height above Mean Sea Level, 51 feet. Long. 6° 15' W. Lat. 53° 20' N.

DECEMBER 1881.

Day.	Barometer at 32° and M. S. L.		Air Temperature.				Tension of Vapour.		Relative Humidity.		Wind, Direction and Force.		Cloud Amount.		Rain.	Remarks.
	9 a.m.	9 p.m.	9 a.m.	9 p.m.	Min.	Max.	9 a.m.	9 p.m.	9 a.m.	9 p.m.	9 a.m.	9 p.m.	9 a.m.	9 p.m.	9 a.m.	
	ins.	ins.	41.2	49.7	39.0	49.8	ins.	ins.	0/0	0/0	WSW 1	S 3	0	9	ins.	[☉ from 7p.
1	29.980	29.959	41.2	49.7	39.0	49.8	*231	*304	90	86	WSW 1	S 3	0	9	*010	Cool a. Very fine bright day. Cir. p.
2	29.914	29.847	53.0	53.3	49.1	55.6	*306	*188	76	78	S 3	SW 4	10	5	*226	☽ Cloudy and mild. ☽ 10p. [☽.
3	30.035	30.130	42.3	37.2	36.9	53.3	*244	*200	91	90	W 2	W 2	10	0	—	☽ Colder a. Overcast ☽ a. Clearer p.
4	30.035	30.130	42.3	48.2	39.5	49.7	*180	*307	90	92	Calm 0	SW 3	8	7	*010	☽ a. Mild and cloudy p.
5	30.118	30.172	43.1	42.3	40.0	48.5	*250	*238	89	89	WSW 2	WSW 2	8	6	*020	☽ Cloudy a. Bright p. ☉ 9p.
6	29.803	29.546	48.9	45.8	41.4	54.8	*276	*221	80	72	S 4	SW 7	10	0	*084	☽ Squally ☽ a. and p. Sky clearing
7	29.706	29.860	41.5	39.6	39.2	46.0	*213	*195	82	80	WSW 3	WSW 4	4	1	—	☽ Fine bright day, but cold. [☽.
8	29.822	29.706	37.5	36.9	35.9	41.2	*188	*189	84	87	WbyS 3	WbyS 3	1	1	—	☽ a. Cold and bright. Cir. increasing
9	29.592	29.639	35.2	36.2	33.1	36.9	*185	*193	90	90	W 2	W 2	6	9	*010	☽ a. Clouds from N. late p. ☽ (sleet) ☽
10	29.759	29.802	31.2	31.0	30.1	36.3	*163	*163	93	93	W 2	WNW 3	10	10	—	☽ a. Very dull and cold throughout.
11	29.866	29.989	23.9	28.0	23.6	31.0	*121	*131	94	86	W 1	W 3	0	3	—	☽ (mist) a. ☽ a. and p. Bright.
12	30.118	30.179	30.3	30.2	27.0	34.0	*153	*166	91	98	WNW 2	W 2	3	7	—	☽ a. ☽ a. p. Much cirrus.
13	29.445	29.734	27.6	43.1	25.2	43.6	*138	*205	92	74	Calm 0	SW 2	4	10	*314	☽ a. Thaw after ga. Partial ☉ 1p.
14	29.028	30.180	43.8	35.7	34.7	47.5	*264	*188	92	89	WbyN 4	W 2	10	0	*029	☽ Partial ☉ noon. Clear p. ☽.
15	30.050	29.770	31.1	37.3	29.9	39.6	*164	*192	94	87	Calm 0	SSE 3	8	0	—	☽ a. Cir. from SW. after 10a.
16	29.573	29.353	38.6	36.9	33.2	42.3	*207	*182	89	84	WSW 2	SSE 2	7	7	*107	☽ Parhelia and partial ☉ 1p.
17	29.004	28.989	40.3	41.5	36.3	43.5	*223	*211	90	81	WSW 4	WSW 3	10	10	*230	☽ Squally ☽ a. Bar. 28.901 2p.
18	29.246	29.414	35.6	36.1	34.2	41.8	*166	*187	79	87	W 5	W 6	1	1	*011	☽ Squally ☽ a. and p. ☽ (sleet).
19	29.465	29.225	37.3	36.3	35.6	40.1	*195	*203	88	88	W 4	SSE 3	1	4	*128	☽ ☽ (sleet) ☽ early a. Day cold and bright. Parhelia 2.30p.
20	28.909	29.269	39.1	39.1	35.8	43.2	*204	*200	85	84	W 5	W 4	6	2	*044	☽ ☽ ☽ a. Bar. 28.824 a. Stormy p.
21	29.646	29.851	35.1	34.3	34.0	39.5	*167	*176	81	88	W byN 4	W 1	0	0	—	☽ Bright and cold. ☽ a. p. [☽.
22	29.937	30.215	31.1	31.7	30.3	34.8	*163	*157	94	88	Calm 0	W 1	5	0	—	☽ a. Cir. from W. Cum. from E.
23	30.407	30.289	26.9	41.0	25.6	41.4	*127	*197	87	77	Calm 0	S by E 3	5	8	—	☽ a. Cir. from NW. a. and p.
24	29.136	29.214	40.9	48.1	40.4	49.7	*247	*313	78	93	SSW 4	WSW 1	10	10	*046	☽ Overcast and mild a. ☽ 11a. Clear [p., but ☽ 0 later.
25	29.528	29.434	40.6	50.9	45.2	52.3	*313	*313	88	85	WSW 5	W byS 4	10	10	—	☽ Overcast, mild, and damp throughout.
26	29.522	29.517	48.8	43.9	43.7	51.1	*285	*263	82	91	WSW 3	Calm 0	9	0	—	☽ Very mild a. Bright and pleasant p.
27	29.499	29.445	49.1	38.9	38.2	50.1	*157	*203	86	86	SW 3	Calm 0	0	0	—	☽ a. and p. ☽ a. Cir. from SW. p.
28	30.388	30.153	47.3	49.4	36.1	51.9	*242	*279	75	79	SW 2	S 4	2	8	—	☽ Cloudy and mild a. Spring-like day. [Much cir. p.
29	29.951	29.853	52.8	50.7	49.0	54.4	*330	*307	82	83	SW 4	SSW 2	10	10	*010	☽ Day cool and bright. ☉ 1p.
30	29.755	29.829	46.3	43.1	41.9	53.4	*263	*201	85	72	SW 2	SW 3	4	3	—	☽ Much cir. from SW. a. Overcast [evening. ☽ 0.
31	29.816	29.601	38.9	49.8	38.1	50.0	*200	*282	85	80	SSE 1	S 3	7	10	*260	
Means	29.891	29.891	39.6	40.9	35.9	45.4	*212	*222	85.2	85.1	2.5	2.7	5.8	4.9	1.529	

PART II.

MONTHLY SUMMARIES FROM STATIONS OF THE SECOND ORDER, 1881.

ON the opposite page will be found the list of stations, the returns from which are published as Monthly Means and Summaries on the Form B., adopted by the International Meteorological Congress at Rome, 1879.

As in previous years, the list includes the stations, observations from which are given in the preceding pages *in extenso* on Form A., together with others, (thirteen in this case,) the results from which are given only in the form of Monthly Summaries.

The list varies from that for 1880 by the addition of Aysgarth (Yorkshire), Scarborough; Totnes and Phoenix Park, Dublin (the Ordnance Survey Office); and the omission, owing to the death or removal of the observers, of Glenalmond, Hull, Kelstern, and Folkestone. The total number therefore remains the same.

The hours of observation were, as before, 9 a.m. and 9 p.m. at all the stations, except Durham, where the hours were 10 a.m. and 10 p.m.

The minimum and maximum thermometers were read and set at 9 p.m. (at Durham at 10 p.m.) at all the stations except at Sandwick and Laudale. At these stations the minimum temperature was observed at 9 a.m. The readings in all cases have been entered to the day on which they were made.

The Mean Pressure has been obtained by adding together the means for 9 a.m. and 9 p.m., and dividing the result by 2. Similarly the Mean Temperature is based upon the 9 a.m. and 9 p.m. readings of the dry-bulb thermometer, without taking into account the maxima and minima.

The monthly Vapour Tension and Relative Humidity is in most cases the average of the daily values. For some stations, however, the monthly averages of the dry-bulb and wet-bulb temperatures have been used for obtaining these values, and in these cases the percentages of the humidity have been given in whole numbers instead of to the first place of decimals. The tables employed are Glaisher's, 5th Edition, London, 1869.

In some previous years the decision of the Vienna Congress that the days of precipitation, irrespective of amount, should be counted as the number of days of rain, has been literally observed; but since the common practice of British Meteorologists has been to take .01 inch (.005 inch in those cases where the rainfall was observed to thousandths of an inch) as the minimum for a rainy day, and as, moreover, many observers do not record closer than to hundredths of an inch, it has been deemed desirable to adopt this lower limit, that the results as here given may be directly comparable with each other and with similar British publications. In this volume, therefore, as in that for 1880, a day of rain must be understood as one on which .01 inch (or .005 inch at least), of rain was registered. As in previous years, no regard is had to the form of the precipitation, those days on which snow, hail, &c., fell being all included in the number of days of rain.

In counting days of thunderstorm those days are included on which thunder was heard, even though no lightning was seen; those on which lightning was seen, but no thunder heard, have not been counted.

The days of clear sky are those days when the mean of the cloud amounts at 9 a.m. and 9 p.m. was less than 2; when the mean was greater than 8, the day is counted as overcast.

The days of gale are those days when force 7 or upwards (Beaufort's scale) was recorded at any time during the day.

In preparing the Summary of Wind-direction, the observations under intermediate points NNE., ENE., &c. have been alternately thrown forward and backward, while those under the points, S. by E., S.E. by E., &c., have been taken as S., S.E., &c.

The extremes of the minimum temperature, maximum temperature, and rainfall are as before printed in **Egyptian type**.

Stations which are in connexion with the Royal Meteorological Society and the Scottish Meteorological Society are distinguished by the prefix of an asterisk "*" and dagger "+" respectively. The returns from these stations are published here under an arrangement which will be found detailed in the Report of the Meteorological Committee for 1874.

On pages 216-217 is given, in Part III., the Annual Summary, showing at one opening the mean values and totals for the year of the various elements at all the stations, as well as the extreme temperatures and the maximum rainfall.

Stations.	Observers.
Sandwick (Orkney) -	Rev. C. Clouston, LL.D.
†Dunrobin Castle -	Mr. D. Melville.
†Braemar -	James Aitken, F.R.Met.Soc.
Laudale (Argyleshire) -	Mr. A. Fletcher, (for T. H. G. Newton, M.A., F.R.Met.Soc.).
†Dundee -	W. Ross McKelvie, Esq.
†Rothesay (Isle of Bute) -	James Kay, Esq.
†Pinmore (Ayrshire) -	Mr. Peter Donald.
*Scalegby (near Carlisle) -	R. A. Allison, F.R.Met.Soc.
Seaham -	Mr. G. H. Aird.
Durham -	G. A. Goldney, Esq.
Aysgarth (Yorkshire) -	Rev. Fenwick W. Stow, M.A., F.R.Met.Soc.
*Scarborough -	F. Shaw, F.R.Met.Soc.
Douglas (Isle of Man) -	A. W. Moore, M.A., F.R.Met.Soc.
York -	J. Wright (for W. Keeping, M.A., F.G.S.).
*Wakefield -	H. Clarke, L.R.C.P., F.S.S., F.R.Met.Soc.
*Llandudno -	J. Nicol, M.D., F.R.Met.Soc.
*Buxton -	E. J. Sykes, M.B., F.R.A.S., F.R.Met.Soc.
*Cheadle -	J. C. Phillips, F.R.Met.Soc.
*Hillington (Norfolk) -	Rev. H. Ffolkes, M.A., F.R.Met.Soc.
Leicester -	W. J. Harrison, F.G.S., and J. E. Carryer.
Uppingham -	Rev. G. H. Mullins, M.A., F.R.Met.Soc.
Oscott -	Rev. S. J. Whitty, B.A.
*Churchstoke (Montgomeryshire) -	P. Wright, F.C.S., F.R.Met.Soc.
Geldeston (Beccles) -	E. T. Dowson, F.R.Met.Soc.
*Cheltenham -	R. Tyrer, B.A., F.R.Met.Soc.
St. David's -	W. P. Probert, M.A., LL.D., F.G.S., F.R.Met.Soc.
*Carmarthen -	G. J. Hearder, M.D.
Chigwell Row -	J. Campbell, Staff Surgeon, R.N.
*Marlborough -	Rev. T. A. Preston, M.A., F.R.Met.Soc.
*Strathfield Turgiss (Hants) -	Rev. C. H. Griffith, B.D., F.R.Met.Soc.
*Ramsgate -	Rev. E. T. Egan, O.S.B.
Southampton (Ordnance Survey Office) -	Mr. J. T. Cook (for Director General of Survey).
St. Leonards -	H. Colborne, M.R.C.S., F.R.Met.Soc.
*Dartmoor (Princetown) -	Mr. W. H. Tooker.
*Babbacombe (Torquay) -	E. E. Glyde, F.R.Met.Soc.
Totnes -	T. H. Edmonds, F.R.Met.Soc.
St. Aubin's (Jersey) -	J. E. Vibert, M.A.
Londonderry -	J. Conroy, F.R.Met.Soc.
Brookeborough (Colebrooke) -	W. Ferguson, for Sir Victor Brooke, Bart., F.L.S.
Markree Castle (Sligo) -	E. Salles (for Colonel Cooper, F.R.A.S.).
Dublin (O.S.O. Phoenix Park) -	Sergt. Given (for Col. Martin, R.E., and Col. Stotherd, R.E.)
Dublin (City) -	J. W. Moore, M.D., F.R.Met.Soc.
Parsonstown (Birr Castle) -	W. Harding and G. Phillips (for The Earl of Rosse, F.R.S.).

NOTE.—In the above list, as in that on page 3, the stations are arranged in order of latitude, beginning with the most northerly, but starting afresh for the Irish stations.

SANDWICK

Long. $3^{\circ} 18' \text{ W.}$ Lat. $59^{\circ} 2' \text{ N.}$ Height above Mean Sea Level, 94 feet.

1881.		Mean Pressure.	Air Temperature.								Tension of Vapour.			Relative Humidity.			
			9 a.m.	9 p.m.	Mean.	Means of		Absolute Min. and Max.				9 a.m.	9 p.m.	Mean.	9 a.m.	9 p.m.	Mean.
						Min.	Max.	Min.	Day.	Max.	Day.						
at 32° F.		ins.										in.	in.	in.	%	%	%
29.776 ✓	January -	29.883	32.9	32.8	32.9	28.5	37.7	7.8	18th	48.6	2nd	.174	.174	.174	93	93	93
.723 ✓	February -	.829	35.2	34.6	34.9	32.6	38.4	26.0	12th	43.8	1st	.190	.183	.187	92	91	92
.573 ✓	March -	29.679	36.6	34.9	35.8	31.9	40.4	12.7	3rd	52.1	16th	.197	.185	.191	91	91	91
.921 ✓	April -	30.026	41.6	39.6	40.6	36.7	45.3	29.6	2nd	53.2	17th	.216	.215	.216	82	89	86
.901 ✓	May -	30.004	49.2	46.3	47.8	42.2	53.5	33.8	2nd	64.3	23rd	.274	.268	.271	78	86	82
.731 ✓	June -	29.834	50.3	48.6	49.5	45.8	54.4	37.3	9th	68.0	1st	.295	.297	.296	81	87	84
.642 ✓	July -	.744	54.1	51.7	52.9	49.4	58.6	43.8	27th	69.9	11th	.351	.329	.340	83	86	85
.585 ✓	August -	.688	52.1	50.4	51.3	48.1	55.7	42.4	25th	64.8	5th	.329	.310	.320	84	85	85
.880 ✓	September -	29.983	52.2	50.8	51.5	48.5	55.8	44.0	19th	59.5	3rd	.332	.324	.328	85	87	86
.906 ✓	October -	30.010	46.2	44.8	45.5	42.8	49.6	35.4	17th	59.1	1st	.263	.248	.256	85	84	85
.379 ✓	November -	29.483	44.7	44.9	44.8	41.5	48.7	34.2	18th	58.0	14th	.251	.263	.257	86	89	88
29.529 ✓	December -	29.634	40.1	40.3	40.2	36.5	44.1	29.3	21st	51.8	25th	.219	.221	.220	89	89	89
29.712	Year -	29.816	44.6	43.3	44.0	40.4	48.5	—	—	—	—	.258	.251	.255	85.8	88.1	87.0

DUNROBIN CASTLE

Long. $3^{\circ} 59' \text{ W.}$ Lat. $57^{\circ} 57' \text{ N.}$ Height above Mean Sea Level, 12 feet.

	ins.										in.	in.	in.	%	%	%
January -	29° 519	30° 6	30° 8	30° 7	26° 6	37° 8	13° 5	17th	48° 7	4th	1° 59	1° 161	1° 160	90° 5	91° 6	91° 5
February -	828	36° 5	34° 8	35° 7	31° 2	40° 1	23° 3	12th	45° 0	1st	1° 192	1° 182	1° 187	88° 3	89° 9	89° 1
March -	29° 733	38° 6	36° 1	37° 4	32° 3	43° 3	21° 5	22nd	56° 4	18th	2° 14	2° 203	2° 209	89° 6	93° 6	91° 6
April -	30° 022	43° 9	40° 6	42° 3	36° 4	48° 6	24° 7	3rd	56° 3	28th	2° 49	2° 37	2° 43	86° 7	93° 0	89° 9
May -	30° 029	51° 4	48° 0	49° 7	42° 7	55° 8	32° 7	3rd	69° 8	31st	3° 37	3° 16	3° 27	87° 7	93° 0	90° 4
June -	29° 863	53° 7	49° 9	51° 8	45° 3	58° 0	31° 5	8th	73° 3	2nd	3° 363	3° 31	3° 47	87° 7	91° 7	89° 7
July -	786	57° 5	54° 0	55° 8	49° 3	61° 6	40° 2	27th	68° 8	14th	3° 74	3° 362	3° 368	78° 7	86° 5	82° 6
August -	724	55° 1	51° 9	53° 5	46° 6	58° 8	40° 7	23rd 26th	68° 8	4th	3° 338	3° 325	3° 332	77° 9	84° 0	81° 0
September -	29° 991	54° 3	51° 4	52° 9	47° 1	57° 2	41° 7	27th	61° 9	26th	3° 343	3° 338	3° 341	81° 3	88° 9	85° 1
October -	30° 036	48° 1	46° 0	47° 1	41° 7	51° 4	32° 5	17th	61° 2	7th	2° 267	2° 258	2° 263	78° 3	81° 8	80° 1
November -	29° 551	44° 8	44° 6	44° 7	39° 6	49° 8	30° 5	18th	60° 2	14th	2° 250	2° 259	2° 255	84° 7	86° 8	85° 8
December -	29° 697	39° 5	39° 0	39° 3	33° 7	44° 4	26° 5	23rd	56° 4	25th	2° 216	2° 206	2° 211	87° 6	85° 0	86° 3
Year	29° 848	46° 2	43° 9	45° 1	39° 4	50° 6	—	—	—	—	2° 275	2° 265	2° 270	84° 9	88° 8	86° 9

BRAEMAR

Long. $3^{\circ} 24' \text{ W.}$ Lat. $57^{\circ} 0' \text{ N.}$ Height above Mean Sea Level, 1,111 feet.

[illegible]

SANDWICK.

Thermometers, 4 feet above ground. Rain-gauge, 2 feet above ground.

1881.	Amount of Cloud.			Rainfall.			Weather, No. of Days of							Wind, No. of Observations of								
	9 a.m.	9 p.m.	Mean.	Total.	Max.	Day.	Rain.	Show.	Hail.	Thunder Storm.	Clear Sky.	Overcast.	Gale.	N.	N.E.	E.	S.E.	S.	S.W.	W.	N.W.	Calm.
January -	6.1	6.0	6.1	ins. 2.570	ins. .420	17th	21	8	2	0	5	11	7	7	8	1	9	6	6	10	3	12
February -	8.0	7.9	8.0	5.300	1.660	7th	17	7	0	0	0	15	11	6	7	9	6	17	0	2	2	7
March -	8.0	7.6	7.8	3.430	.460	27th	23	12	0	0	2	15	18	7	3	1	11	7	8	10	13	2
April -	7.4	6.3	6.9	1.530	.370	24th	15	1	1	0	4	13	5	6	3	6	14	9	2	8	5	7
May -	4.6	4.7	4.7	1.560	.430	15th	11	1	2	0	10	6	4	3	3	9	11	7	11	8	4	6
June -	7.2	6.9	7.1	2.510	.390	4th	19	1	1	0	2	12	4	14	1	2	10	9	4	13	4	3
July -	7.6	6.6	7.1	4.470	1.560	6th	23	0	0	1	1	12	5	4	1	0	8	5	13	19	11	1
August -	7.5	7.2	7.4	3.420	.690	5th	21	0	0	0	0	12	4	6	8	2	1	4	3	9	22	7
September -	7.9	7.2	7.6	0.770	.220	29th	12	0	0	0	3	17	4	1	12	3	11	9	3	4	4	13
October -	6.4	6.9	6.7	3.440	.620	10th	20	0	0	0	1	11	12	5	5	2	16	14	1	8	5	6
November -	8.3	8.6	8.5	3.040	.350	21st	26	0	1	1	0	21	16	2	0	0	5	25	12	7	2	7
December -	7.4	7.5	7.5	4.920	1.300	14th	25	2	0	0	3	15	12	0	0	1	4	19	17	10	1	10
Year -	7.2	7.0	7.1	36.960	—	—	233	32	7	2	31	160	102	61	51	36	106	131	80	108	76	81

- DUNROBIN CASTLE.

Thermometers, 3 feet 8 inches above ground. Rain-gauge, 1 foot above ground.

Thermometers, 3 feet 8 inches above ground.																						
				ins.	ins.																	
January	-	-	-	1° 29°	35°	14th	10	8	0	0	-	-	-	6	10	2	2	0	2	14	26	0
February	-	-	-	3° 31°	1° 40°	3rd	15	4	0	0	-	-	-	9	17	12	4	3	2	3	6	0
March	-	-	-	2° 26°	° 33°	10th	17	7	0	0	-	-	-	3	6	8	9	0	4	21	11	0
April	-	-	-	1° 47°	° 44°	25th	11	0	1	0	-	-	-	4	17	17	4	1	0	11	6	0
May	-	-	-	2° 64°	° 68°	19th	13	0	1	0	-	-	-	1	17	17	7	1	4	10	5	0
June	-	-	-	3° 30°	° 40°	30th	17	1	0	0	-	-	-	4	14	9	3	2	4	16	8	0
July	-	-	-	4° 100°	1° 04°	6th	20	0	0	0	-	-	-	10	7	3	3	3	15	14	7	0
August	-	-	-	1° 84°	° 50°	25th	15	0	0	0	-	-	-	0	9	7	1	4	8	22	11	0
September	-	-	-	3° 90°	1° 23°	6th	9	0	0	0	-	-	-	1	9	14	1	4	2	11	13	5
October	-	-	-	3° 22°	° 70°	13th	15	0	0	0	-	-	-	2	5	14	9	1	3	18	10	0
November	-	-	-	2° 80°	° 55°	17th	14	0	0	1	-	-	-	4	3	2	6	8	9	20	8	0
December	-	-	-	2° 23°	° 63°	18th	11	1	1	0	-	-	-	5	1	2	2	8	11	21	12	0
Year	-	-	-	32° 36°	-	-	167	21	3	1	-	-	-	49	115	107	51	35	64	181	123	5

BRAEMAR.

Thermometers, 4 feet 3 inches above ground. Rain-gauge, 9 inches above ground.

[illegible]

LAUDALE

Long. 5° 41' W. Lat. 56° 41' N. Height above Mean Sea Level, 14 feet.

1881.	Mean Pressure.	Air Temperature.								Tension of Vapour.			Relative Humidity.		
		9 a.m.	9 p.m.	Mean.	Means of		Absolute Min. and Max.			9 a.m.	9 p.m.	Mean.	9 a.m.	9 p.m.	Mean.
					Min.	Max.	Min.	Date.	Max.	Date.					
January	ins. 29.902	33.7	32.6	33.2	27.3	38.4	13.0	16th	49.9	3rd	—	—	—	—	—
February	787	36.4	37.7	37.1	32.5	41.5	24.0	28th	49.8	17th	193	192	193	88.4	86.0
March	29.762	39.6	39.7	39.7	34.7	45.1	23.6	30th	52.8	7th	217	217	217	86.4	85.6
April	30.002	44.9	43.6	44.3	37.1	51.4	25.0	4th	60.0	17th	228	229	229	75.5	78.9
May	30.013	52.7	50.8	51.8	44.8	58.7	32.5	3rd	71.4	27th	296	290	293	74.3	78.2
June	29.853	54.3	51.3	52.8	47.0	58.9	37.0	8th	75.0	1st	343	322	333	80.2	84.3
July	821	56.5	54.3	55.4	51.1	61.0	43.5	27th	67.8	15th	388	372	380	85.1	87.5
August	732	54.4	52.8	53.6	47.6	59.4	34.0	30th	69.9	4th	346	347	347	81.3	85.7
September	29.969	53.9	52.9	53.4	47.0	58.7	38.7	15th	63.1	4th	342	343	343	82.3	85.0
October	30.009	46.7	46.3	46.5	42.2	51.2	30.4	13th	62.3	1st	257	253	255	79.2	79.4
November	29.552	48.2	48.6	48.4	42.9	52.2	30.1	18th	60.0	8th	290	278	284	84.1	79.9
December	29.735	40.8	40.3	40.6	36.6	44.3	24.3	10th	53.6	9th	218	215	217	83.1	84.2
Year	29.845	46.8	45.9	46.4	40.9	51.7	—	—	—	2nd	—	—	—	—	—

DUNDEE

Long. 2° 56' W. Lat. 56° 28' N. Height above Mean Sea Level, 160 feet.

1881.	Mean Pressure.	Air Temperature.								Tension of Vapour.			Relative Humidity.		
		9 a.m.	9 p.m.	Mean.	Means of		Absolute Min. and Max.			9 a.m.	9 p.m.	Mean.	9 a.m.	9 p.m.	Mean.
					Min.	Max.	Min.	Date.	Max.	Date.					
January	ins. 29.927	27.9	27.8	27.9	22.8	32.4	8.2	17th	45.7	2nd	134	133	134	83.2	83.2
February	824	33.0	32.7	32.9	29.8	37.1	20.2	12th	42.8	4th	162	165	164	85.1	87.5
March	29.780	36.7	35.6	36.2	31.1	42.5	18.2	22nd	56.7	17th	174	178	176	77.5	82.2
April	30.034	43.2	39.4	41.3	35.2	49.2	25.2	6th	61.7	29th	207	203	205	73.3	82.7
May	30.041	53.0	47.2	50.1	41.4	58.9	32.2	3rd	79.9	30th	295	271	283	72.9	83.0
June	29.881	54.4	50.7	52.6	45.5	61.6	34.2	8th	78.9	1st	315	305	310	74.2	81.9
July	825	58.7	55.0	56.9	51.1	66.2	42.3	27th	72.7	14th	373	367	370	75.5	84.3
August	722	55.7	51.6	53.7	47.2	62.1	38.3	29th	70.7	4th	345	331	338	77.6	86.0
September	29.992	53.1	50.5	51.8	47.3	59.5	39.3	11th	67.7	8th	347	342	345	85.9	92.6
October	30.041	44.5	42.7	43.6	39.7	49.4	29.2	31st	63.7	1st	258	246	252	86.2	87.5
November	29.627	43.8	43.7	43.8	39.3	48.4	27.2	18th	56.7	14th	256	256	256	88.1	88.8
December	29.774	36.9	36.9	36.9	32.9	40.8	25.2	23rd	50.7	26th	203	197	200	91.3	88.8
Year	29.872	45.1	42.8	44.0	38.6	50.7	—	—	—	—	256	250	253	80.9	85.7

ROTHESAY

Long. 5° 4' W. Lat. 55° 50' N. Height above Mean Sea Level, 115 feet.

1881.	Mean Pressure.	Air Temperature.								Tension of Vapour.			Relative Humidity.		
		9 a.m.	9 p.m.	Mean.	Means of		Absolute Min. and Max.			9 a.m.	9 p.m.	Mean.	9 a.m.	9 p.m.	Mean.
					Min.	Max.	Min.	Date.	Max.	Date.					
January	ins. 29.937	31.3	31.0	31.2	26.6	37.5	15.2	16th	49.9	4th	166	158	162	90.9	86.6
February	811	35.1	35.3	35.2	31.7	40.8	23.2	12th	45.0	4th	179	181	180	85.8	86.0
March	29.805	39.2	38.0	38.6	32.7	44.1	21.2	22nd	53.9	15th	209	205	207	84.8	86.0
April	30.023	44.0	42.1	43.1	35.7	52.2	28.2	4th	60.6	13th	225	230	228	76.4	83.6
May	30.051	52.3	49.5	50.9	42.5	59.8	32.7	3rd	73.5	29th	316	299	308	80.4	84.0
June	29.891	55.3	51.3	53.3	45.6	61.0	33.2	8th	74.0	1st	348	337	343	79.0	88.2
July	874	56.5	53.9	55.2	48.8	62.5	41.1	27th	68.0	14th	404	383	394	88.5	91.5
August	763	55.0	51.7	53.4	46.3	60.6	36.2	31st	72.0	4th	372	350	361	85.5	90.6
September	29.991	54.2	52.0	53.1	46.5	60.1	36.2	1st	68.0	10th	375	364	370	89.4	93.4
October	30.034	47.1	44.4	45.8	40.5	51.7	30.2	16th	63.3	1st	284	253	269	85.2	84.7
November	29.628	46.8	47.0	46.9	41.6	51.9	29.2	18th	61.1	14th	297	294	296	90.7	89.7
December	29.796	39.2	39.0	39.1	34.1	45.4	24.2	10th	53.4	27th	227	217	222	91.5	89.6
Year	29.884	46.3	44.6	45.5	39.4	52.3	—	—	—	—	284	273	278	85.7	87.8

LAUDALE.

Thermometers, 4 feet above ground. Rain-gauge, 1 foot above ground.

Thermometers, 4 feet above ground.																								
1881.	Amount of Cloud.			Rainfall.			Weather, No. of Days of								Wind, No. of Observations of									
	9 a.m.	9 p.m.	Mean.	Total.	Max.	Date.	Rain.	Snow.	Hail.	Thunder Storm.	Clear Sky.	Overcast.	Gale.	N.	N.E.	E.	S.E.	S.	S.W.	W.	N.W.	Calm.		
January -	7.1	7.3	7.2	ins.	ins.	27th	10	8	0	0	0	10	0	3	6	15	11	3	2	2	3	17		
February -	6.0	7.0	6.5	3.860	1.200	12th	13	11	0	0	0	8	1	3	2	14	13	3	2	0	2	17		
March -	7.2	7.5	7.4	7.350	1.580	18th	19	11	3	0	0	9	7	5	0	5	9	3	15	9	7	9		
April -	5.5	5.8	5.7	1.470	.620	24th	10	3	3	0	2	6	0	2	3	16	6	4	1	7	3	18		
May -	5.4	4.7	5.1	3.640	.900	17th	14	0	2	1	6	3	1	1	1	10	4	9	9	2	4	22		
June -	6.7	6.5	6.6	7.850	1.080	21st	19	0	3	1	2	9	3	5	2	3	9	9	10	9	6	7		
July -	6.4	6.5	6.5	7.850	1.150	3rd	29	0	0	0	2	14	4	4	0	0	1	4	16	22	12	3		
August -	7.9	8.1	8.0	6.130	1.230	7th	25	0	0	0	1	21	2	1	1	9	3	6	6	19	4	13		
September -	6.8	6.6	6.7	3.550	1.480	29th	16	0	0	0	6	18	2	1	1	11	4	12	7	4	1	19		
October -	5.5	6.3	5.9	4.170	.960	13th	13	5	6	0	4	7	8	4	0	15	13	8	4	4	5	9		
November -	9.0	7.0	8.0	14.110	1.630	30th	27	6	6	3	0	17	10	1	0	1	4	23	22	7	0	2		
December -	7.8	6.1	7.0	12.640	2.060	13th	28	15	10	0	4	13	5	3	0	7	5	13	15	12	5	2		
Year	6.8	6.6	6.7	73.510	—	—	223	59	33	5	27	135	43	33	16	106	82	97	109	97	52	138		

DUNDEE.

Thermometers, 3 feet 9 inches above ground. Rain-gauge, 5 inches above ground.

Thermometers, 3 feet 9 inches above ground.																								
				ins.	ins.																			
January	-	8.0	5.9	7.0	1.300	.400	20th	11	7	1	0	3	18	3	2	9	0	9	0	3	13	26	0	
February	-	8.4	8.5	8.5	4.650	1.050	3rd	10	11	1	0	2	21	7	1	12	2	19	1	4	2	15	0	
March	-	7.3	7.2	7.3	2.900	1.000	5th	9	8	1	0	2	16	10	0	5	3	11	0	5	21	17	0	
April	-	8.0	8.6	8.3	0.700	.450	30th	5	4	3	0	1	19	1	2	11	9	21	0	4	7	6	0	
May	-	6.8	6.8	6.8	1.250	.400	15th	9	0	0	2	2	14	4	1	10	4	18	1	7	16	5	0	
June	-	7.8	8.5	8.2	3.100	.700	16th	15	1	2	3	1	19	4	2	5	2	20	1	16	10	4	0	
July	-	8.4	8.9	8.7	2.200	.550	6th	16	0	0	3	0	19	2	1	3	1	6	1	21	18	11	0	
August	-	7.3	8.7	8.0	3.950	.950	25th	15	0	0	0	0	15	4	2	12	0	11	0	9	10	18	0	
September	-	8.2	8.8	8.5	4.400	2.350	21st	11	0	0	1	0	20	3	0	15	2	14	1	13	11	4	0	
October	-	8.3	7.6	8.0	4.550	1.650	13th	18	3	1	0	2	21	10	0	10	1	23	1	3	7	17	0	
November	-	8.7	8.7	8.7	3.400	.550	4th	17	1	2	2	0	24	13	0	0	0	14	0	24	15	7	0	
December	-	8.4	6.8	7.6	1.650	.400	11th	12	3	0	0	2	17	5	0	13	2	5	0	11	24	7	0	
Year	-	8.0	7.9	8.0	34.050	—	—	148	38	11	11	15	223	66	11	105	26	171	6	120	154	137	0	

OBSERVATIONS FROM STATIONS OF THE SECOND ORDER.

PINMORE

Long. 4° 59' W. Lat. 55° 14' N. Height above Mean Sea Level, 187 feet.

1881.	Mean Pressure.	Air Temperature.									Tension of Vapour.			Relative Humidity.		
		9 a.m.	9 p.m.	Mean.	Means of		Absolute Min. and Max.				9 a.m.	9 p.m.	Mean.	9 a.m.	9 p.m.	Mean.
					Min.	Max.	Min.	Day.	Max.	Day.						
January	ins. 29.937	25.4	26.7	26.1	20.3	38.4	3.5	16th	46.2	1st 2nd	in. 1.141	in. 1.149	in. 1.145	% 94.3	% 95.9	% 95.1
February	.796	33.9	35.3	34.6	29.8	42.6	17.5	12th	48.2	24th	1.181	1.189	1.185	91.6	90.1	90.9
March	.802	39.6	37.5	38.6	31.9	45.8	17.5	27th	58.1	15th	1.213	1.205	1.209	85.5	88.3	86.9
April	29.982	46.4	41.6	44.0	34.0	55.1	18.5	6th	62.1	18th	1.230	1.222	1.226	72.0	81.4	76.7
May	30.041	54.8	48.2	51.5	41.8	62.7	29.5	11th	77.9	27th	1.305	1.288	1.297	71.2	84.8	78.0
June	29.896	56.7	51.0	53.9	44.7	62.6	31.5	9th	75.9	1st	1.336	1.328	1.332	73.7	87.0	80.4
July	.888	57.9	54.1	56.0	49.6	62.9	41.4	16th	68.0	5th	1.396	1.373	1.385	82.9	88.3	85.6
August	.766	55.4	51.3	53.4	46.8	60.8	31.5	17th	69.9	4th	1.370	1.328	1.349	84.2	86.5	85.4
September	29.979	54.1	51.9	53.0	45.7	61.1	36.5	31st	65.0	1st	1.360	1.343	1.352	86.0	88.4	87.2
October	30.021	45.4	43.0	44.2	37.4	52.1	26.5	30th	61.1	2nd	1.259	1.242	1.251	83.5	86.0	84.8
November	29.667	45.9	46.7	46.3	41.6	51.6	25.0	18th	58.1	4th	1.283	1.283	1.283	89.5	87.6	88.6
December	29.832	37.8	38.4	38.1	33.3	44.3	17.5	11th	52.1	25th	1.211	1.214	1.213	90.6	91.0	90.8
Year	29.884	46.1	43.8	45.0	38.1	53.3	—	—	—	—	1.274	1.264	1.269	83.8	87.9	85.9

SCALEBY

Long. 2° 52' W. Lat. 54° 58' N. Height above Mean Sea Level, 111 feet.

January	ins. 29.921	24.0	26.1	25.1	19.7	33.2	7.0	16th	46.5	2nd	in. 1.129	in. 1.139	in. 1.134	% 88.3	% 88.7	% 88.5
February	.806	34.9	35.7	35.3	31.0	40.6	20.0	28th	50.2	4th	1.184	1.191	1.188	89.5	89.9	89.7
March	29.816	38.4	37.8	38.1	31.8	44.1	15.0	2nd	55.0	15th	1.203	1.203	1.203	85.5	86.3	85.9
April	30.000	43.5	40.3	41.9	34.5	50.0	23.0	4th	64.0	13th	1.224	1.214	1.219	76.6	82.9	79.8
May	30.050	53.2	49.3	51.3	41.4	61.3	31.0	10th	77.5	29th	1.331	1.307	1.319	81.9	86.9	84.4
June	29.899	56.7	53.1	54.9	46.2	62.8	31.0	9th	76.0	2nd	1.381	1.372	1.377	82.2	91.0	86.6
July	.883	58.8	55.8	57.3	50.8	64.5	41.0	21st	75.8	5th	1.412	1.391	1.402	83.1	86.9	85.0
August	.741	56.1	53.5	54.8	48.8	62.1	39.0	2nd	72.3	5th	1.371	1.366	1.369	82.2	88.7	85.5
September	29.977	54.3	52.4	53.4	47.4	60.9	38.2	16th	66.0	15th	1.357	1.354	1.356	84.5	89.6	87.1
October	30.030	44.6	41.9	43.3	36.8	50.5	20.0	31st	66.3	1st	1.251	1.237	1.244	83.5	86.8	85.2
November	29.710	46.7	47.0	46.9	40.2	52.0	27.5	18th	60.0	8th	1.276	1.279	1.278	84.8	84.9	84.9
December	29.849	38.1	38.0	38.1	33.1	42.1	21.0	23rd	51.2	2nd	1.215	1.214	1.215	91.5	92.0	91.8
Year	29.890	45.8	44.2	45.0	38.5	52.0	—	—	—	—	1.278	1.272	1.275	84.5	87.9	86.2

SEAHAM

Long. 1° 19' W. Lat. 54° 50' N. Height above Mean Sea Level, 58 feet.

January	ins. 29.910	31.0	30.5	30.8	25.8	35.3	6.3	26th	46.7	31st	in. 1.153	in. 1.158	in. 1.156	% 87	% 93	% 90
February	.808	36.2	35.4	35.8	31.7	39.1	21.8	27th	49.7	3rd	1.202	1.202	1.202	94	97	96
March	29.817	40.2	37.3	38.8	32.7	45.6	19.6	3rd	61.7	17th	1.205	1.203	1.204	83	92	88
April	30.009	43.9	40.3	42.1	35.6	47.2	24.4	24th	62.3	29th	1.229	1.221	1.225	80	89	85
May	30.058	53.6	48.0	50.8	41.8	57.7	32.3	11th	70.0	13th	1.297	1.274	1.286	72	83	78
June	29.913	56.4	52.7	54.6	47.2	60.7	36.8	8th	73.7	2nd	1.335	1.322	1.329	73	81	77
July	.881	61.3	56.5	58.9	51.5	67.1	43.2	21st	78.7	5th	1.410	1.390	1.400	76	85	81
August	.740	57.3	53.5	55.4	49.1	61.4	42.8	28th	79.2	5th	1.369	1.362	1.366	79	89	84
September	29.982	54.7	52.6	53.7	48.7	57.5	44.8	16th	70.5	18th	1.379	1.369	1.374	89	93	91
October	30.033	47.5	44.5	46.0	40.8	50.3	27.8	31st	59.7	11th	1.261	1.257	1.259	80	88	84
November	29.759	46.9	46.0	46.5	41.2	52.0	29.3	18th	62.7	14th	1.286	1.276	1.281	90	90	90
December	29.847	39.7	39.1	39.4	34.5	43.4	27.8	23rd	50.7	3rd	1.226	1.221	1.224	92	93	93
Year	29.896	47.4	44.7	46.1	40.1	51.4	—	—	—	—	1.279	1.271	1.275	82.9	89.4	86.2

MONTHLY SUMMARIES.—PINMORE—SCALEBY—SEAHAM.

PINMORE.

Thermometers, 4 feet above ground. Rain-gauge, 1 foot above ground.

1881.	Amount of Cloud.			Rainfall.			Weather. No. of Days of								Wind, No. of Observations of								
	9 a.m.	9 p.m.	Mean.	Total.	Max.	Day.	Rain.	Snow.	Hail.	Thunder Storm.	Clear Sky.	Overcast.	Gale.	N.	N.E.	E.	S.E.	S.	S.W.	W.	N.W.	Calm.	
January -	-	-	-	ins. 0.720	ins. .170	30th	12	-	-	-	-	-	-	19	6	15	6	2	7	4	3	0	
February -	-	-	-	4.990	1.090	7th	17	-	-	-	-	-	-	9	3	21	13	1	6	1	2	0	
March -	-	-	-	6.350	1.170	23rd	23	-	-	-	-	-	-	11	3	13	5	8	7	8	7	0	
April -	-	-	-	1.580	.420	30th	11	-	-	-	-	-	-	1	4	21	6	14	0	6	8	0	
May -	-	-	-	2.460	.630	3rd	11	-	-	-	-	-	-	1	4	2	8	21	5	11	10	0	
June -	-	-	-	4.560	1.010	4th	17	-	-	-	-	-	-	7	0	1	1	18	6	18	9	0	
July -	-	-	-	4.510	.730	24th	20	-	-	-	-	-	-	9	0	0	0	11	8	25	9	0	
August -	-	-	-	3.900	.740	25th	23	-	-	-	-	-	-	12	6	1	3	11	6	12	11	0	
September -	-	-	-	2.330	.630	17th	17	-	-	-	-	-	-	3	8	5	5	14	11	13	1	0	
October -	-	-	-	4.210	1.260	13th	15	-	-	-	-	-	-	12	5	9	19	6	2	4	5	0	
November -	-	-	-	7.780	1.380	30th	24	-	-	-	-	-	-	2	0	0	7	16	11	17	7	0	
December -	-	-	-	6.480	.920	6th	19	-	-	-	-	-	-	8	3	3	0	7	22	9	10	0	
Year -	-	-	-	49.870	-	-	209	-	-	-	-	-	-	94	42	91	73	129	91	128	82	0	

SCALEBY.

Thermometers, 4 feet above ground. Rain-gauge, 1 foot above ground.

January	5.9	4.8	5.4	ins. 0.950	ins. .620	12th	11	6	0	0	6	8	0	0	16	13	0	2	7	2	0	22
February	7.5	7.7	7.6	3.030	.610	2nd	14	1	0	0	1	14	2	3	10	12	3	1	10	1	1	15
March	7.4	5.5	6.5	2.820	.530	8th	18	6	5	0	5	14	6	0	5	17	4	1	19	7	1	8
April	6.5	6.0	6.3	1.000	.270	30th	12	0	0	0	2	7	0	1	8	28	2	1	4	10	1	5
May	5.8	4.2	5.0	2.250	.430	5th	14	0	0	3	10	9	0	1	7	11	2	3	22	1	0	15
June	7.4	7.2	7.3	4.640	1.840	30th	18	0	0	1	2	13	2	3	1	8	1	3	17	12	1	14
July	8.5	7.4	8.0	3.800	.750	5th	21	0	0	1	0	19	1	0	0	0	0	4	21	22	3	12
August	8.1	7.5	7.8	5.180	1.240	25th	18	0	0	0	0	17	1	2	3	5	0	1	19	15	5	12
September	8.3	7.0	7.7	2.400	.580	21st	15	0	0	0	1	18	1	8	4	10	5	4	5	8	0	16
October	6.0	4.3	5.2	2.540	1.400	13th	16	0	0	0	8	8	6	3	8	20	6	1	11	3	2	8
November	7.8	6.4	7.1	4.390	.700	11th	20	0	1	1	0	12	11	0	5	0	6	4	40	1	0	4
December	7.7	5.3	6.5	2.940	.450	3rd	18	2	1	0	4	13	4	5	3	3	3	5	26	3	1	13
Year	7.2	6.1	6.7	35.940	—	—	195	15	7	6	39	152	34	26	70	127	32	30	201	85	15	144

SEAHAM.

Thermometers, 4 feet above ground. Rain-gauge, 1 foot 9 inches above ground.

Thermometers, 4 feet above ground.																							
				ins.	ins.																		
January	-	5.3	4.1	4.7	1.085	.260	20th	11	9	2	0	7	4	0	3	6	4	0	1	11	9	9	19
February	-	8.4	7.1	7.8	3.527	.700	26th	20	16	2	0	1	15	0	2	5	5	9	9	5	4	6	11
March	-	5.6	5.6	5.6	3.225	1.560	5th	18	10	0	0	7	8	4	4	2	4	7	2	13	15	2	13
April	-	7.4	7.8	7.6	1.235	.370	11th	11	4	2	2	0	14	0	7	11	9	6	2	4	3	4	14
May	-	5.1	4.1	4.6	1.557	.840	24th	9	0	1	2	8	4	0	10	1	2	0	7	17	4	2	19
June	-	6.7	5.9	6.3	1.688	.380	16th	16	0	0	3	2	8	0	9	2	1	5	9	10	7	2	15
July	-	6.5	5.8	6.2	4.141	1.530	5th	12	0	1	2	1	5	0	6	0	0	1	8	19	16	2	10
August	-	6.5	6.2	6.4	5.132	.875	25th	17	0	0	4	3	9	1	8	3	1	1	6	11	14	7	11
September	-	7.9	7.2	7.6	3.898	1.120	21st	18	0	0	0	2	17	0	16	4	4	2	4	4	3	3	20
October	-	6.6	6.1	6.4	3.078	.442	13th	19	1	2	0	3	11	3	2	9	17	4	4	7	7	7	5
November	-	5.9	5.4	5.7	1.159	.375	26th	13	1	0	0	3	9	3	0	0	0	6	24	21	3	1	5
December	-	4.8	4.5	4.7	1.666	.472	16th	17	1	1	0	8	5	1	0	4	2	1	22	16	11	2	4
Year	-	6.4	5.8	6.1	3.1391	—	—	181	42	11	13	45	109	12	67	47	49	42	98	138	96	47	146

OBSERVATIONS FROM STATIONS OF THE SECOND ORDER.

DURHAM*

Long. 1° 35' W. Lat. 54° 46' N. Height above Mean Sea Level, 336 feet.

Long. 1° 55' W. Lat. 54° 46' N. Height above Mean Sea Level, 336 feet.																	
1881.	Mean Pressure.	Air Temperature.										Tension of Vapour.			Relative Humidity.		
		9 a.m.	9 p.m.	Mean.	Means of		Absolute Min. and Max.				9 a.m.	9 p.m.	Mean.	9 a.m.	9 p.m.	Mean.	
					Min.	Max.	Min.	Day.	Max.	Day.							
At 32° F	ins.																
29.517 ✓	January -	29.919	29.9	27.0	28.5	21.7	34.6	0.2	17th	45.2	2nd	in.	in.	in.	%	%	%
421 ✓	February -	.817	35.4	33.5	34.5	29.9	39.3	21.2	6th	49.1	5th	.158	.147	.153	91.4	94.3	92.9
431 ✓	March -	29.824	41.1	36.0	38.6	30.9	46.0	17.9	2nd	62.1	17th	.194	.183	.189	93.4	93.7	93.6
613 ✓	April -	30.005	44.8	38.9	41.9	33.9	49.4	20.6	4th	65.5	13th	.226	.200	.213	86.1	90.6	88.4
671 ✓	May -	30.058	55.1	45.7	50.4	40.2	60.6	30.0	11th	77.5	30th	.234	.223	.229	77.2	91.5	84.4
522 ✓	June -	29.904	58.1	50.2	54.2	45.1	65.1	33.5	10th	83.4	2nd	.317	.280	.299	74.1	90.0	82.1
502 ✓	July -	.880	62.9	55.0	59.0	51.0	69.6	42.5	21st	82.4	5th	.365	.334	.350	75.4	90.3	82.9
364 ✓	August -	.743	58.5	52.2	55.4	48.4	63.8	41.5	2nd	78.8	5th	.448	.395	.422	77.7	89.8	83.8
602 ✓	September -	29.986	54.6	50.7	52.7	47.2	59.5	39.1	28th	69.4	18th	.355	.345	.350	73.2	87.8	80.5
642 ✓	October -	30.033	45.9	41.8	43.9	38.4	50.5	22.4	31st	59.8	11th	.363	.344	.354	85.1	92.7	88.9
364 ✓	November -	29.750	46.4	45.1	45.8	40.1	50.9	27.0	18th	60.3	14th	.254	.245	.250	81.2	90.0	85.6
29.464 ✓	December -	29.858	38.6	37.7	38.2	33.3	42.6	25.0	15th	50.3	29th	.282	.277	.280	88.1	91.2	89.7
29.509	Year -	29.898	47.6	42.8	45.2	38.3	52.7	—	—	—	—	.216	.211	.214	91.3	91.6	91.5
												.284	.265	.275	82.9	91.1	87.0

* Observations taken at 10 a.m. and 10 p.m. each day.

AYSGARTH, YORKSHIRE

Long. 1° 58' W. Lat. 54° 18' N. Height above Mean Sea Level, 658 feet.

Height above Mean Sea Level, 658 feet.																	
	ins.																
January	-	29.940	25.8	27.3	26.6	21.0	32.4	- 28	26th	45.0	{ 2nd 4th }	in. 1.125	in. 1.133	in. 1.129	% 83.1	% 84.5	% 83.8
February	-	828	32.9	33.2	33.1	29.3	37.5	19.7	28th	47.8	3rd	1.170	1.174	1.172	88.8	89.0	88.9
March	-	29.846	36.8	35.9	36.4	30.7	43.0	14.7	2nd	53.8	12th	1.188	1.187	1.188	82.4	84.1	83.3
April	-	30.016	40.8	38.8	39.8	34.5	47.5	22.0	4th	59.0	{ 13th 28th }	2.204	1.999	2.202	77.5	80.8	79.2
May	-	30.071	52.4	47.8	50.1	40.9	59.2	31.4	11th	77.7	31st	2.275	2.256	2.266	70.1	77.0	73.6
June	-	29.921	55.4	50.9	53.2	45.3	61.4	31.6	10th	78.5	2nd	3.311	3.309	3.310	70.3	81.8	76.1
July	-	908	58.1	54.6	56.4	50.5	65.4	43.5	21st	78.8	5th	3.377	3.366	3.372	77.1	85.0	81.1
August	-	763	54.8	51.7	53.3	47.7	59.9	39.3	21st	73.3	5th	3.337	3.332	3.335	78.6	85.8	82.2
September	-	29.991	52.6	50.0	51.3	45.9	58.0	36.4	17th	65.2	18th	3.335	3.325	3.330	84.4	90.1	87.3
October	-	30.040	43.6	40.8	42.2	37.5	48.0	21.2	31st	57.0	11th	2.238	2.222	2.230	82.6	85.6	84.1
November	-	29.777	44.9	45.1	45.0	40.4	50.1	26.2	18th	57.6	8th	2.263	2.264	2.264	86.4	86.7	86.6
December	-	29.884	37.6	37.6	37.6	33.4	41.7	19.8	23rd	50.0	2nd	2.200	2.200	2.200	86.8	87.3	87.1
Year	-	29.915	44.6	42.8	43.7	38.1	50.3	—	—	—	—	2.252	2.247	2.250	80.7	84.8	82.8

SCARBOROUGH

Long. 0° 23' W. Lat. 54° 17' N. Height above Mean Sea Level, 129 feet.

Right above Mean Sea Level, 129 feet.																	
		ins.							26th			in.	in.	in.	%	%	%
January	-	29°914	31°8	32°7	32°3	28°6	35°8	10°5	44°8	4t	167	168	168	88°8	86°2	87°5	
February	-	821	36°7	36°9	36°8	34°3	39°5	29°8	49°5	4th	201	204	203	91°6	92°1	91°9	
March	-	29°839	40°4	39°4	39°9	34°9	45°9	22°4	1st	60°8	17th	222	224	223	86°1	90°4	88°3
April	-	30°009	43°9	40°5	42°2	37°8	47°9	31°3	3rd	60°8	29th	235	222	229	81°0	86°3	83°7
May	-	30°076	53°8	49°0	51°4	44°7	58°4	33°5	11th	71°3	13th	304	276	290	73°7	79°5	76°6
June	-	29°928	57°1	54°2	55°7	50°0	62°0	40°5	10th	71°1	2nd	346	343	345	74°0	80°9	77°5
July	-	906	62°6	59°3	61°0	54°4	68°6	47°3	21st	80°6	14th	393	394	394	69°1	77°7	73°4
August	-	750	57°8	55°5	56°7	51°2	62°6	45°0	28th	81°0	5th	370	372	371	77°7	84°1	80°9
September	-	29°981	54°5	53°5	54°0	50°5	58°8	44°5	17th	68°3	18th	373	367	370	87°9	89°3	88°6
October	-	30°028	47°5	45°8	46°7	42°6	50°3	33°5	31st	60°8	11th	263	259	261	79°4	83°3	81°4
November	-	29°808	46°3	46°9	46°6	42°7	51°5	33°5	1st	61°1	{ 14th 2nd 3rd	280	288	284	88°0	88°5	88°3
December	-	29°883	39°0	40°0	39°5	35°9	43°4	29°0	10th	49°4		217	226	222	90°6	90°7	90°7
Year	-	29°912	47°6	46°1	46°9	42°3	52°1	—	—	—	—	281	279	280	82°3	85°8	84°1

MONTHLY SUMMARIES.—DURHAM—AYSGARTH—SCARBOROUGH.

DURHAM.*

Thermometers, 4 feet 8 inches above ground. Rain-gauge, 4 feet above ground.

1881.	Amount of Cloud.			Rainfall.			Weather, No. of Days of								Wind, No. of Observations of									
	9 a.m.	9 p.m.	Mean.	Total.	Max.	Day.	Rain.	Snow.	Hail.	Thunder Storm.	Clear Sky.	Overcast.	Gale.	N.	N.E.	E.	S.E.	S.	S.W.	W.	N.W.	Calm.		
January -	6.5	5.6	6.1	ins.	ins.	12th	10	8	0	0	6	14	0	4	6	4	2	14	11	1	15	5		
February -	8.2	7.3	7.8	2.763	.550	10th	19	15	2	0	2	18	0	2	6	6	5	13	5	3	12	4		
March -	6.9	6.7	6.8	2.202	.776	5th	17	10	0	0	3	15	0	3	5	1	9	10	10	17	6	1		
April -	8.1	6.9	7.5	0.978	.320	11th	11	2	3	1	1	17	0	9	14	13	3	6	1	3	10	1		
May -	5.4	4.5	5.0	1.253	.608	24th	13	1	1	1	7	9	0	6	14	3	1	13	16	6	2	1		
June -	8.3	5.3	6.8	2.159	.405	17th	18	0	0	3	1	11	0	5	4	2	4	11	14	6	10	4		
July -	7.3	6.5	6.9	3.084	1.220	5th	12	0	0	2	1	13	0	3	2	1	0	12	22	12	8	2		
August -	7.5	7.0	7.3	3.851	.833	25th	15	0	0	3	2	17	0	7	4	2	4	10	11	10	13	1		
September -	8.3	7.1	7.7	3.210	.698	21st	17	0	0	0	2	19	0	13	9	2	3	16	5	4	7	1		
October -	7.1	6.5	6.8	3.680	.556	22nd	18	1	2	0	3	15	1	4	7	13	8	8	5	6	9	2		
November -	7.0	5.9	6.5	1.758	.349	23rd	16	1	0	0	3	13	3	1	0	0	2	29	22	5	0	1		
December -	6.1	4.4	5.3	2.275	.524	11th	18	3	0	0	7	8	0	2	2	1	1	22	18	10	5	1		
Year -	7.2	6.1	6.7	28.093	—	—	184	41	8	10	38	169	4	59	73	48	42	164	140	83	97	24		

DOUGLAS, ISLE OF MAN

Long. 4° 29' W. Lat. 54° 10' N. Height above Mean Sea Level, 137 feet.

1881.	Mean Pressure.	Air Temperature.										Tension of Vapour.			Relative Humidity.		
		9 a.m.	9 p.m.	Mean.	Means of		Absolute Min. and Max.				9 a.m.	9 p.m.	Mean.	9 a.m.	9 p.m.	Mean.	
					Min.	Max.	Min.	Day.	Max.	Day.							
January - -	ins. 29°908	34°1	32°7	33°4	27°4	37°9	12°0	17th	48°6	3rd	°171	°166	°169	83°9	85°5	84°7	
February - -	785	38°3	38°0	38°2	34°5	42°9	24°3	12th	48°3	10th	°203	°206	°205	86°5	88°2	87°4	
March - -	828	42°1	39°4	40°8	35°6	45°6	23°8	1st	55°0	15th	°228	°219	°224	83°3	87°4	85°4	
April - -	29°987	44°3	42°7	43°5	38°7	49°3	28°0	21st	57°0	17th	°233	°231	°232	78°6	82°6	80°6	
May - -	30°057	52°9	48°4	50°7	43°2	58°9	32°0	11th	71°8	31st	°306	°288	°297	76°5	84°1	80°3	
June - -	29°910	55°3	51°1	53°2	46°6	59°3	36°0	9th	74°0	2nd	°358	°337	°348	81°2	88°8	85°0	
July - -	924	57°2	54°1	55°7	50°8	61°9	41°1	28th	67°4	18th	°400	°383	°392	85°4	90°5	88°0	
August - -	772	55°7	53°0	54°4	48°9	59°9	39°8	31st	65°7	3rd	°384	°371	°378	86°0	91°6	88°8	
September -	29°978	55°7	52°7	54°2	48°1	59°8	40°3	17th	64°7	9th	°375	°370	°373	84°0	92°6	88°3	
October - -	30°011	48°7	46°3	47°5	42°2	52°4	25°8	31st	61°3	1st	°288	°272	°280	82°8	85°5	84°2	
November -	29°713	49°0	49°0	49°0	44°7	53°2	30°5	18th	57°2	10th	°319	°314	°317	90°4	89°2	89°8	
December -	29°861	40°9	41°2	41°1	35°8	46°1	26°3	23rd	52°4	2nd	°244	°246	°245	92°8	92°6	92°7	
Year -	29°895	47°9	45°7	46°8	41°4	52°3	—	—	—	—	°292	°284	°288	84°3	88°2	86°3	

YORK (THE MUSEUM)

Long. 1° 5' W. Lat. 53° 57' N. Height above Mean Sea Level, 51 feet.

		ins.									in.	in.	in.	%	%	%	
January	-	29.929	27.7	28.6	28.2	22.6	33.9	1.0	15th	47.5	2nd	1.145	1.148	1.147	96	95	96
February	-	825	35.4	35.8	35.6	32.1	40.2	21.0	7th	50.0	4th	1.192	1.199	1.196	92	95	94
March	-	29.860	39.0	39.2	39.1	33.1	47.1	19.0	{ 1st 2nd 4th	58.0	7th	2.207	2.212	2.210	87	88	88
April	-	30.010	43.8	41.5	42.7	35.9	51.0	22.4		61.6	28th	2.226	2.223	2.225	78	86	82
May	-	30.086	54.6	51.0	52.8	43.0	63.3	31.0	11th	79.0	31st	3.310	2.283	2.297	73	76	75
June	-	29.945	57.3	54.8	56.1	48.2	65.1	37.0	9th	79.0	1st	3.341	3.340	3.341	73	79	76
July	-	933	61.6	59.8	60.7	53.4	69.8	44.0	21st	83.3	5th	4.06	4.09	4.08	75	79	77
August	-	777	56.7	55.5	56.1	49.7	64.3	43.0	2nd	81.6	5th	3.371	3.381	3.376	81	86	84
September	-	29.994	54.0	53.3	53.7	48.2	61.9	41.0	28th	68.4	20th	3.360	3.365	3.363	86	90	88
October	-	30.043	45.5	43.9	44.7	39.7	52.0	27.5	31st	63.0	11th	2.252	2.249	2.251	83	87	85
November	-	29.827	45.3	46.9	46.1	40.9	52.8	30.3	18th	60.0	{ 14th 2nd 6th 26th 27th	2.270	2.283	2.277	89	89	89
December	-	29.903	36.5	38.2	37.4	32.8	42.6	23.5	23rd	50.0		2.200	2.212	2.206	93	93	93
Year	-	29.928	46.5	45.7	46.1	40.0	53.7	—	—	—		—	2.273	2.275	2.274	83.8	86.9

WAKEFIELD

Long. 1° 30' W. Lat. 53° 41' N. Height above Mean Sea Level, 96 feet.

		ins.									in.	in.	in.	%	%	%	
January	-	29.930	29.9	30.9	30.4	25.1	35.7	12.1	18th	47.9	2nd	.157	.161	.159	91.8	89.4	90.6
February	-	.826	36.0	36.3	36.2	32.3	41.1	23.8	7th	53.0	4th	.190	.194	.192	88.3	88.9	88.6
March	-	29.849	39.6	39.5	39.6	34.2	46.1	19.1	2nd	56.2	7th	.213	.219	.216	85.3	87.8	86.6
April	-	30.008	43.6	42.2	42.9	36.9	50.7	25.2	4th	64.4	13th	.233	.233	.233	79.9	84.0	82.0
May	-	30.086	55.0	52.0	53.5	42.5	63.7	28.8	11th	80.8	31st	.351*	.339*	.345*	79.0*	85.4*	82.2*
June	-	29.941	58.3	55.5	56.9	47.5	64.8	35.0	8th	77.8	1st	.380	.383	.382	78.1	86.6	82.4
July	-	.939	62.5	60.1	61.3	53.3	70.2	40.5	21st	86.8	5th	.452	.458	.455	79.5	87.5	83.5
August	-	.781	57.8	55.2	56.5	49.4	64.4	41.0	13th	82.0	5th	.408	.398	.403	84.5	90.2	87.4
September	-	29.990	54.5	52.2	53.4	47.1	61.3	35.2	29th	69.2	18th	.371	.356	.364	87.2	90.9	89.1
October	-	30.041	45.2	43.3	44.3	39.5	51.4	25.2	17th	61.0	3rd	.251	.246	.249	81.9	86.6	84.3
November	-	29.820	47.0	48.0	47.5	42.0	53.9	30.2	18th	62.6	14th	.278	.286	.282	84.5	84.6	84.6
December	-	29.915	38.1	38.9	38.5	33.6	44.2	22.7	24th	54.0	2nd	.205	.212	.209	87.5	87.8	87.7
Year	-	29.927	47.3	46.2	46.8	40.3	54.0	—	—	—	—	.291	.290	.291	84.0	87.5	85.8

* Somewhat doubtful, see page 68.

DOUGLAS, ISLE OF MAN.

Thermometers, 4 feet above ground. Rain-gauge, 10½ inches above ground.

1881.	Amount of Cloud.			Rainfall.			Weather, No. of Days of								Wind, No. of Observations of								
	9 a.m.	9 p.m.	Mean.	Total.	Max.	Day.	Rain.	Snow.	Hail.	Thunder Storm.	Clear Sky.	Overcast.	Gale.	N.	N.E.	E.	S.E.	S.	S.W.	W.	N.W.	Calm.	
January -	7.0	4.5	5.8	ins. 1.330	ins. 1.240	27th	13	10	0	0	2	7	1	4	7	16	3	1	2	5	3	21	
February -	7.8	8.3	8.1	7.203	1.210	7th	19	8	3	0	1	19	1	7	8	11	9	1	4	5	5	6	
March -	6.5	6.5	6.5	4.350	.965	6th	21	6	5	1	3	11	3	6	1	9	7	1	6	19	7	6	
April -	6.3	6.0	6.2	1.685	.485	30th	13	0	4	0	3	11	0	1	10	22	4	2	4	8	7	2	
May -	5.1	4.9	5.0	3.000	.640	5th	14	0	0	2	6	7	0	1	5	8	7	7	11	13	7	3	
June -	6.8	7.1	7.0	4.814	.855	30th	21	0	0	2	2	12	1	6	0	3	9	9	9	9	9	6	
July -	8.3	7.3	7.8	2.893	.670	5th	20	0	0	1	0	18	1	2	1	0	1	6	21	13	11	7	
August -	8.1	7.1	7.6	5.471	1.534	25th	21	0	0	1	0	13	8	5	3	3	3	3	8	12	11	14	
September	7.4	6.4	6.9	3.335	.953	20th	11	0	0	0	0	13	1	5	11	5	6	5	3	5	6	14	
October -	6.8	6.6	6.7	3.515	1.450	13th	13	0	4	0	0	11	15	2	6	19	10	3	1	7	9	5	
November	7.9	7.6	7.8	5.295	.560	11th	26	0	5	2	0	14	13	0	0	5	7	14	17	8	2	7	
December	6.7	5.2	6.0	4.916	1.055	19th	17	1	1	0	4	10	8	6	0	0	3	9	14	12	4	14	
Year	7.1	6.5	6.8	47.807	—	—	209	25	22	9	21	146	52	45	52	101	69	61	100	116	81	105	

YORK (THE MUSEUM).

Thermometers, 4 feet 3 inches above ground. Rain-gauge, 1 foot 9 inches above ground.

		ins.			ins.																																																																																																																																																																																																																																																																																																																																																																																																																																																																																																																																																																																																																																																																																																																																																																																																																																																																																																																																																																																																																																																																																																																																																																																																														
--	--	------	--	--	------	--	--	--	--	--	--	--	--	--	--	--	--	--	--	--	--	--	--	--	--	--	--	--	--	--	--	--	--	--	--	--	--	--	--	--	--	--	--	--	--	--	--	--	--	--	--	--	--	--	--	--	--	--	--	--	--	--	--	--	--	--	--	--	--	--	--	--	--	--	--	--	--	--	--	--	--	--	--	--	--	--	--	--	--	--	--	--	--	--	--	--	--	--	--	--	--	--	--	--	--	--	--	--	--	--	--	--	--	--	--	--	--	--	--	--	--	--	--	--	--	--	--	--	--	--	--	--	--	--	--	--	--	--	--	--	--	--	--	--	--	--	--	--	--	--	--	--	--	--	--	--	--	--	--	--	--	--	--	--	--	--	--	--	--	--	--	--	--	--	--	--	--	--	--	--	--	--	--	--	--	--	--	--	--	--	--	--	--	--	--	--	--	--	--	--	--	--	--	--	--	--	--	--	--	--	--	--	--	--	--	--	--	--	--	--	--	--	--	--	--	--	--	--	--	--	--	--	--	--	--	--	--	--	--	--	--	--	--	--	--	--	--	--	--	--	--	--	--	--	--	--	--	--	--	--	--	--	--	--	--	--	--	--	--	--	--	--	--	--	--	--	--	--	--	--	--	--	--	--	--	--	--	--	--	--	--	--	--	--	--	--	--	--	--	--	--	--	--	--	--	--	--	--	--	--	--	--	--	--	--	--	--	--	--	--	--	--	--	--	--	--	--	--	--	--	--	--	--	--	--	--	--	--	--	--	--	--	--	--	--	--	--	--	--	--	--	--	--	--	--	--	--	--	--	--	--	--	--	--	--	--	--	--	--	--	--	--	--	--	--	--	--	--	--	--	--	--	--	--	--	--	--	--	--	--	--	--	--	--	--	--	--	--	--	--	--	--	--	--	--	--	--	--	--	--	--	--	--	--	--	--	--	--	--	--	--	--	--	--	--	--	--	--	--	--	--	--	--	--	--	--	--	--	--	--	--	--	--	--	--	--	--	--	--	--	--	--	--	--	--	--	--	--	--	--	--	--	--	--	--	--	--	--	--	--	--	--	--	--	--	--	--	--	--	--	--	--	--	--	--	--	--	--	--	--	--	--	--	--	--	--	--	--	--	--	--	--	--	--	--	--	--	--	--	--	--	--	--	--	--	--	--	--	--	--	--	--	--	--	--	--	--	--	--	--	--	--	--	--	--	--	--	--	--	--	--	--	--	--	--	--	--	--	--	--	--	--	--	--	--	--	--	--	--	--	--	--	--	--	--	--	--	--	--	--	--	--	--	--	--	--	--	--	--	--	--	--	--	--	--	--	--	--	--	--	--	--	--	--	--	--	--	--	--	--	--	--	--	--	--	--	--	--	--	--	--	--	--	--	--	--	--	--	--	--	--	--	--	--	--	--	--	--	--	--	--	--	--	--	--	--	--	--	--	--	--	--	--	--	--	--	--	--	--	--	--	--	--	--	--	--	--	--	--	--	--	--	--	--	--	--	--	--	--	--	--	--	--	--	--	--	--	--	--	--	--	--	--	--	--	--	--	--	--	--	--	--	--	--	--	--	--	--	--	--	--	--	--	--	--	--	--	--	--	--	--	--	--	--	--	--	--	--	--	--	--	--	--	--	--	--	--	--	--	--	--	--	--	--	--	--	--	--	--	--	--	--	--	--	--	--	--	--	--	--	--	--	--	--	--	--	--	--	--	--	--	--	--	--	--	--	--	--	--	--	--	--	--	--	--	--	--	--	--	--	--	--	--	--	--	--	--	--	--	--	--	--	--	--	--	--	--	--	--	--	--	--	--	--	--	--	--	--	--	--	--	--	--	--	--	--	--	--	--	--	--	--	--	--	--	--	--	--	--	--	--	--	--	--	--	--	--	--	--	--	--	--	--	--	--	--	--	--	--	--	--	--	--	--	--	--	--	--	--	--	--	--	--	--	--	--	--	--	--	--	--	--	--	--	--	--	--	--	--	--	--	--	--	--	--	--	--	--	--	--	--	--	--	--	--	--	--	--	--	--	--	--	--	--	--	--	--	--	--	--	--	--	--	--	--	--	--	--	--	--	--	--	--	--	--	--	--	--	--	--	--	--	--	--	--	--	--	--	--	--	--	--	--	--	--	--	--	--	--	--	--	--	--	--	--	--	--	--	--	--	--	--	--	--	--	--	--	--	--	--	--	--	--	--	--	--	--	--	--	--	--	--	--	--	--	--	--	--	--	--	--	--	--	--	--	--	--	--	--	--	--	--	--	--	--	--	--	--	--	--	--	--	--	--	--	--	--	--	--	--	--	--	--	--	--	--	--	--	--	--	--	--	--	--	--	--	--	--	--	--	--	--	--	--	--	--	--	--	--	--	--	--	--	--	--	--	--	--	--	--	--	--	--	--	--	--	--	--	--	--	--	--	--	--	--	--	--	--	--	--	--	--	--	--	--	--	--	--	--	--	--	--	--	--	--	--	--	--	--	--	--	--	--	--	--	--	--	--	--	--	--	--	--	--	--	--	--	--	--	--	--	--	--	--	--	--	--	--	--	--	--	--	--	--	--	--	--	--	--	--	--	--	--	--	--	--	--	--	--	--	--	--	--	--	--	--	--	--	--	--	--	--	--	--	--	--	--	--	--	--	--

LLANDUDNO

Long. 3° 50' W. Lat. 53° 21' N. Height above Mean Sea Level, 88 feet.

1881.	Mean Pressure.	Air Temperature.										Tension of Vapour.			Relative Humidity.		
		9 a.m.	9 p.m.	Mean.	Means of		Absolute Min. and Max.				9 a.m.	9 p.m.	Mean.	9 a.m.	9 p.m.	Mean.	
					Min.	Max.	Min.	Day.	Max.	Day.							
AT 32° F	ins.											in.	in.	in.	%	%	%
29.791 ✓	January -	29.905	34.3	34.3	34.3	29.4	39.2	14.5	26th	48.2	29th	1.63	1.67	1.65	77.2	81.0	79.1
686 ✓	February -	.797	39.4	39.8	39.6	36.0	44.7	28.0	25th	53.6	18th	2.05	2.07	2.06	83.4	82.5	83.0
744 ✓	March -	.854	42.9	42.0	42.5	37.4	47.5	28.0	31st	56.0	17th	2.28	2.25	2.27	80.9	81.7	81.3
872 ✓	April -	29.983	45.6	44.3	45.0	39.0	51.4	27.8	4th	66.0	13th	2.39	2.29	2.34	75.7	77.1	76.4
959 ✓	May -	30.068	54.7	51.4	53.1	46.1	58.9	38.0	11th	71.8	31st	3.23	3.01	3.12	75.8	79.2	77.5
823 ✓	June -	29.932	58.4	54.7	56.6	50.9	62.4	40.4	8th	72.9	2nd	3.63	3.45	3.54	74.1	79.5	76.8
850 ✓	July -	.958	60.6	57.8	59.2	54.3	65.4	47.6	9th	74.8	4th	4.12	4.03	4.08	78.1	83.7	80.9
690 ✓	August -	.798	57.4	55.7	56.6	52.5	61.9	45.7	2nd	72.2	4th	3.96	3.79	3.88	84.0	84.9	84.5
875 ✓	September -	29.984	56.9	54.8	55.9	51.2	59.9	46.2	16th	64.4	29th	3.82	3.72	3.77	82.4	86.1	84.3
907 ✓	October -	30.018	48.0	46.4	47.2	42.4	52.3	30.6	30th	60.0	1st	2.67	2.54	2.61	78.7	79.5	79.1
654 ✓	November -	29.763	50.5	50.4	50.5	46.0	55.6	35.3	1st	62.8	8th	3.03	2.94	2.99	81.6	79.9	80.8
29.798	December -	29.909	42.8	42.9	42.9	38.2	47.3	30.2	23rd	56.5	6th	2.34	2.40	2.37	84.7	86.1	85.4
29.804	Year -	29.914	49.3	47.9	48.6	43.6	53.9	—	—	—	—	2.93	2.85	2.89	79.7	81.8	80.8

BUXTON

Long. 1° 54' W. Lat. 53° 14' N. Height above Mean Sea Level, 987 feet.

AT 32° F.																	
		ins.															
		29° 974	26° 3	26° 8	26° 6	19° 8	33° 5	1° 2	25th	45° 6	4th	in.	in.	in.	%	%	%
28° 843 ✓	January	-	-						{ 7th			141	141	141	93° 5	90° 6	92° 1
766 ✓	February	-	-						{ 25th	47° 3	3rd	184	185	185	95° 2	95° 9	95° 6
811 ✓	March	-	-						1st	52° 2	{ 10th	208	200	204	89° 4	90° 2	89° 8
28° 936 ✓	April	-	-						4th	59° 2	13th	225	214	220	83° 4	88° 4	85° 9
29° 069 ✓	May	-	-						11th	75° 2	31st	284	280	282	72° 6	84° 9	78° 8
28° 920 ✓	June	-	-						9th	75° 4	2nd	343	322	333	78° 5	86° 7	82° 6
934 ✓	July	-	-						30th	82° 6	5th	393	384	389	78° 6	86° 6	82° 6
776 ✓	August	-	-						2nd	78° 2	4th	362	344	353	86° 3	90° 4	88° 4
960 ✓	September	-	-						17th	67° 6	{ 16th	345	318	332	87° 5	92° 5	90° 0
969 ✓	October	-	-						{ 16th	55° 2	{ 18th	237	223	230	85° 3	88° 6	87° 0
786 ✓	November	-	-						1st	58° 1	{ 14th	278	272	275	91° 7	91° 4	91° 6
28° 857 ✓	December	-	-						24th	51° 2	27th	199	196	198	93° 9	92° 3	93° 1
28° 885 ✓	Year	-	-						—	—	—	267	257	262	86° 3	89° 9	88° 1

CHEADLE, STAFFORD

Long. 1° 57' W. Lat. 52° 58' N. Height above Mean Sea Level, 646 feet.

AT 32° F																		
			ins.									in.	in.	in.	%	%	%	
29.190 ✓	January	-	29° 9'23	27° 2	28° 9	28° 1	24° 2	33° 7	9° 9	25th	45° 0	31st	1° 25	1° 45	1° 135	84	91	88
108 ✓	February	-	829	34° 3	34° 8	34° 5	31° 6	40° 0	22° 1	28th	48° 6	10th	1° 86	1° 89	1° 188	94	94	94
161 ✓	March	-	877	38° 7	38° 0	38° 4	33° 1	46° 0	21° 0	1st	57° 9	11th	2° 04	2° 01	2° 03	87	88	88
269 ✓	April	-	29° 9'84	42° 0	40° 3	41° 2	35° 7	51° 0	25° 3	21st	59° 4	13th	2° 14	2° 02	2° 08	80	81	81
386 ✓	May	-	30° 0'88	52° 0	49° 7	50° 9	42° 6	61° 0	33° 1	11th	74° 0	31st	2° 85	2° 65	2° 75	73	74	74
260 ✓	June	-	29° 9'55	55° 0	52° 7	53° 9	47° 0	61° 9	36° 8	9th	75° 1	1st	3° 27	3° 24	3° 26	76	81	79
285 ✓	July	-	974	58° 7	56° 9	57° 8	50° 8	67° 4	44° 2	28th	81° 8	5th	3° 94	3° 96	3° 95	80	85	83
121 ✓	August	-	813	54° 6	53° 1	53° 9	47° 9	61° 3	41° 3	31st	77° 8	5th	3° 65	3° 57	3° 61	85	88	87
296 ✓	September	-	29° 9'96	52° 3	51° 1	51° 7	47° 0	59° 8	39° 6	2nd	66° 4	18th	3° 55	3° 34	3° 45	90	89	90
318 ✓	October	-	30° 0'31	43° 1	42° 0	42° 6	38° 7	49° 6	28° 7	16th	58° 9	{ 2nd 3rd }	2° 35	2° 31	2° 33	85	87	86
162 ✓	November	-	29° 8'68	44° 8	44° 9	44° 9	40° 4	51° 1	29° 8	1st	60° 7	13th	2° 78	2° 74	2° 76	94	92	93
29.231 ✓	December	-	29° 9'52	35° 9	36° 6	36° 3	31° 8	41° 7	22° 5	24th	50° 3	2nd	1° 99	2° 00	2° 00	94	92	93
29.232	Year	-	29° 9'41	44° 9	44° 1	44° 5	39° 2	52° 0	—	—	—	—	2° 64	2° 60	2° 62	85° 2	86° 8	86° 0

LLANDUDNO.

Thermometers, 4 feet above ground. Rain-gauge, 1 foot above ground.

Thermometers, 1881

1881.	Amount of Cloud.			Rainfall.			Weather, No. of Days of								Wind, No. of Observations of								
	9 a.m.	9 p.m.	Mean.	Total.	Max.	Day.	Rain.	Snow.	Hail.	Thunder Storm.	Clear Sky.	Overcast.	Gale.	N.	N.E.	E.	S.E.	S.	S.W.	W.	N.W.	Calm.	
January -	5.6	6.0	5.8	ins.	ins.	15th	10	9	0	0	7	14	2	4	1	14	3	12	8	17	3	0	
February -	7.4	6.3	6.9	3.053	.677	7th	15	5	1	0	4	14	5	4	2	12	8	8	7	12	3	0	
March -	7.2	5.4	6.3	2.131	.420	8th	17	6	3	0	6	15	1	5	5	8	6	3	2	29	4	0	
April -	5.6	5.8	5.7	0.942	.430	11th	8	2	1	0	8	13	5	3	4	23	7	3	2	14	4	0	
May -	4.7	4.2	4.5	3.736	1.615	26th	13	0	0	2	11	6	1	5	7	11	1	2	8	21	7	0	
June -	6.2	6.8	6.5	2.994	1.017	4th	19	0	1	1	3	12	1	13	2	3	3	4	9	24	2	0	
July -	7.0	5.1	6.1	3.407	1.800	5th	12	0	0	1	3	8	1	9	0	0	1	3	7	39	3	0	
August -	8.3	5.4	6.9	4.919	.870	29th	20	0	0	3	3	15	2	1	1	8	0	2	4	38	8	0	
September	7.4	5.9	6.7	0.981	.230	17th	13	0	0	0	2	14	0	7	5	15	1	6	6	17	3	0	
October -	7.2	5.2	6.2	2.417	1.000	13th	13	0	4	0	7	15	8	4	2	15	19	4	5	12	1	0	
November	6.9	6.1	6.5	3.060	.630	30th	16	0	3	1	2	12	5	1	0	0	2	9	14	33	1	0	
December	6.5	5.4	6.0	2.545	.750	3rd	18	1	1	0	4	10	0	4	3	1	0	0	9	41	4	0	
Year	6.7	5.6	6.2	31.976	—	—	174	23	14	8	60	148	31	60	32	110	51	56	81	297	43	0	

BUXTON.

Thermometers, 4 feet above ground. Rain-gauge, 1 foot above ground.

Thermometers, 1881.																								
				ins.	ins.																			
January	-	6.3	5.8	6.1	0.570	1.220	18th	6	9	0	0	3	10	1	4	4	9	12	0	3	6	20	4	
February	-	8.4	7.4	7.9	9.075	1.870	7th	16	17	1	0	2	16	1	0	6	4	16	0	9	6	14	1	
March	-	7.4	6.8	7.1	7.135	1.560	8th	16	13	2	1	2	14	1	0	6	2	15	0	2	7	29	1	
April	-	7.6	5.4	6.5	1.930	1.720	14th	10	1	3	2	0	11	0	1	7	10	17	0	8	3	14	0	
May	-	6.0	4.4	5.2	4.175	1.070	17th	14	0	1	3	4	7	0	0	1	13	8	1	7	11	21	0	
June	-	7.0	6.6	6.8	3.090	1.480	21st	15	0	1	1	0	9	0	0	2	2	5	2	15	9	25	2	
July	-	7.3	6.1	6.7	3.605	1.020	31st	13	0	1	4	0	10	0	0	1	0	0	0	9	12	38	2	
August	-	8.4	6.0	7.2	6.860	1.085	8th	22	0	0	3	1	12	0	1	5	0	6	0	9	6	36	0	
September	-	7.7	6.4	7.1	2.350	1.520	24th	16	0	0	2	2	15	0	1	18	1	9	0	11	2	17	1	
October	-	7.4	6.1	6.8	6.035	1.600	13th	17	4	3	0	1	9	2	1	7	10	22	0	1	4	17	0	
November	-	7.7	6.1	6.9	6.600	1.935	16th	22	2	1	2	1	10	0	0	0	0	6	0	33	7	13	1	
December	-	7.5	6.2	6.9	6.060	1.020	16th	16	9	1	0	0	11	0	0	5	0	4	0	23	5	25	0	
Year	-	7.4	6.1	6.8	57.485	—	—	183	55	14	18	16	134	5	7	62	51	120	3	130	78	269	10	

OBSERVATIONS FROM STATIONS OF THE SECOND ORDER.

HILLINGTON, NORFOLK

Long. 0° 33' E. Lat. 52° 48' N. Height above Mean Sea Level, 88 feet.

at 32° F																
29.793																
.721																
.773																
.868																
.988																
.860																
.864																
.704																
.880																
.916																
.812																
29.853																
29.836																
Year																
29.939																
48.3																
45.0																
46.7																
39.7																
54.8																
—																
—																
—																
—																
29.2																
28.2																
28.7																
82.5																
89.5																
86.0																

LEICESTER

Long. 1° 8' W. Lat. 52° 39' N. Height above Mean Sea Level, 237 feet.

1881.	Mean Pressure.	9 a.m.	9 p.m.	Mean.	Min.	Max.	Min.	Day.	Max.	Day.	9 a.m.	9 p.m.	Mean.	9 a.m.	9 p.m.	Mean.
January	ins. 29.916	28.2	29.8	29.0	24.0	34.5	5.2	15th	47.0	31st	in. 139	in. 152	in. 146	90	91	91
February	826	37.1	37.2	37.2	33.7	41.7	25.3	7th	51.0	3rd	201	210	206	91	94	93
March	887	41.7	40.7	41.2	35.1	48.6	22.8	1st	59.7	11th	209	222	216	80	88	84
April	29.980	45.8	43.5	44.7	36.6	53.7	24.0	4th	69.3	17th	235	229	232	76	81	79
May	30.094	54.7	53.4	54.1	43.5	63.6	29.1	11th	77.9	31st	304	297	301	71	73	72
June	29.962	59.3	56.2	57.8	48.7	65.5	36.2	7th	79.0	1st	369	355	362	73	78	76
July	967	63.7	62.0	62.9	53.5	72.6	43.0	28th	87.0	15th	412	396	404	69	72	71
August	804	58.5	56.5	57.5	49.5	65.5	41.0	28th	82.0	5th	368	381	375	75	83	79
September	29.977	54.9	53.0	54.0	47.9	62.7	37.5	17th	73.6	18th	345	352	349	81	87	84
October	30.021	46.3	43.6	45.0	39.2	51.9	26.5	17th	62.3	2nd	254	236	245	81	83	82
November	29.873	47.3	47.6	47.5	41.8	53.4	31.0	1st	60.2	13th	287	293	290	89	90	90
December	29.948	37.8	37.9	37.9	32.4	43.3	21.5	25th	52.2	3rd	206	207	207	91	91	91
Year	29.938	47.9	46.8	47.4	40.5	54.8	—	—	—	—	277	278	278	80.6	84.3	82.5

UPPINGHAM

Long. 0° 44' W. Lat. 52° 35' N. Height above Mean Sea Level, 484 feet.

1881.	Mean Pressure.	9 a.m.	9 p.m.	Mean.	Min.	Max.	Min.	Day.	Max.	Day.	9 a.m.	9 p.m.	Mean.	9 a.m.	9 p.m.	Mean.
at 32° F	ins.										in.	in.	in.	%	%	%
29.356	29.917	27.4	29.3	28.4	24.8	34.3	9.5	16th	46.0	31st	in. 143	in. 155	in. 149	90.1	91.2	90.7
280	831	35.2	35.1	35.2	32.1	40.1	26.1	28th	48.7	4th	186	190	188	88.4	91.1	89.8
340	886	40.1	38.2	39.2	33.7	47.8	22.4	1st	58.6	11th	215	209	212	84.6	87.5	86.1
437	29.980	44.7	40.5	42.6	35.5	52.7	24.5	4th	62.4	17th	258	234	246	85.6	89.5	87.6
562	30.096	55.3	49.6	52.5	42.5	65.0	31.4	4th	81.9	31st	333	298	316	75.5	82.6	79.1
430	29.957	58.9	53.9	56.4	48.1	66.2	35.3	9th	84.6	3rd	388	357	373	77.6	85.0	81.3
448	969	63.5	59.8	61.7	52.8	72.3	42.6	28th	88.6	5th	446	427	437	75.5	81.7	78.6
285	810	57.0	54.4	55.7	48.6	64.3	41.1	28th	80.2	5th	393	383	388	84.5	89.6	87.1
453	29.985	53.9	51.5	52.7	48.1	61.7	42.3	17th	73.4	18th	383	359	371	91.6	93.9	92.8
488	30.032	44.6	41.4	43.0	38.7	50.4	30.2	30th	62.7	2nd	264	243	254	88.2	91.9	90.1
361	29.899	45.6	45.3	45.5	40.5	51.4	30.1	1st	58.7	4th	292	291	292	93.4	94.4	93.9
29.412	29.962	36.4	36.7	36.6	32.5	41.8	21.8	24th	50.5	2nd	207	213	210	94.7	96.0	95.4
Year	29.944	46.9	44.6	45.8	39.8	54.0	—	—	—	—	292	280	286	85.8	89.5	87.7

MONTHLY SUMMARIES.—HILLINGTON—LEICESTER—UPPINGHAM.

HILLINGTON, NORFOLK.

Thermometers, 4 feet above ground. Rain-gauge, 1 foot above ground.

1881.	Amount of Cloud.			Rainfall.			Weather, No. of Days of								Wind, No. of Observations of							
	9 a.m.	9 p.m.	Mean.	Total.	Max.	Date.	Rain.	Snow.	Hail.	Thunder Storm.	Clear Sky.	Overcast.	Gale.	N.	N.E.	E.	S.E.	S.	S.W.	W.	N.W.	Calm.
	9 a.m.	9 p.m.	Mean.	Total.	Max.	Date.	Rain.	Snow.	Hail.	Thunder Storm.	Clear Sky.	Overcast.	Gale.									
January	7.7	7.0	7.4	ins. 1.184	ins. 2.30	12th	21	11	1	0	4	19	1	1	10	4	10	9	16	0	12	0
February	9.2	9.2	9.2	2.932	7.28	9th	22	10	3	0	0	22	0	5	6	7	12	7	8	1	10	0
March	7.1	6.5	6.8	2.056	4.72	5th	14	6	1	0	3	12	5	1	6	3	14	4	8	10	16	0
April	7.0	5.5	6.3	1.219	3.51	14th	14	4	2	1	3	9	1	7	13	12	8	4	8	5	3	0
May	6.4	5.2	5.8	0.599	2.10	17th	9	0	1	4	6	11	0	6	17	8	5	2	12	7	4	1
June	7.6	7.0	7.3	2.191	880	5th	12	0	0	2	1	15	0	6	8	4	3	6	17	5	11	0
July	7.0	7.5	7.3	2.125	880	6th	12	0	0	4	0	12	0	3	3	1	2	4	27	12	9	1
August	8.4	7.2	7.8	4.039	668	8th	24	0	1	3	0	17	2	4	2	0	2	6	15	12	21	0
September	8.0	5.2	6.6	3.000	648	6th	20	0	0	1	0	8	0	9	3	10	5	12	10	7	4	0
October	6.5	5.4	6.0	2.445	705	13th	20	0	1	0	2	7	1	3	18	11	13	0	5	8	4	0
November	7.2	6.4	6.8	2.407	488	24th	18	1	0	0	3	14	3	0	0	0	7	13	35	5	0	0
December	8.0	6.2	7.1	2.770	720	17th	28	0	0	0	4	16	1	2	1	2	4	11	31	2	9	0
Year	7.5	6.5	7.0	26.967	—	—	214	32	10	15	26	162	14	47	87	62	85	78	192	74	103	2

LEICESTER.

Thermometers, 4 feet above ground. Rain-gauge, 1 foot above ground.

				ins.	ins.																			
January	-	7.7	7.1	7.4	0.590	1.80	18th	10	4	0	0	2	18	0	8	25	2	1	4	15	2	1	4	
February	-	8.7	8.5	8.6	3.630	6.70	7th	18	7	1	0	1	22	1	4	18	2	1	9	16	2	2	2	
March	-	7.1	5.0	6.1	1.430	4.50	5th	13	7	1	0	4	10	5	1	10	1	12	3	15	6	11	3	
April	-	7.0	6.4	6.7	1.500	8.50	14th	11	0	0	2	4	13	2	4	27	1	7	0	6	9	3	3	
May	-	6.4	4.8	5.6	0.980	2.80	17th	7	0	0	0	6	9	0	7	16	1	4	2	22	1	4	5	
June	-	7.3	6.2	6.8	2.590	6.70	6th	16	1	1	1	2	11	0	2	8	1	4	5	21	5	7	7	
July	-	7.0	4.6	5.8	1.360	4.00	5th	13	0	0	1	2	9	0	2	1	0	0	6	18	12	15	8	
August	-	7.6	6.9	7.3	5.180	1.360	8th	19	0	0	2	2	15	0	1	3	0	3	5	24	8	10	8	
September	-	7.3	5.3	6.3	2.400	6.60	24th	18	0	0	1	3	10	0	7	13	0	5	3	11	0	8	13	
October	-	7.1	5.4	6.3	2.810	1.010	13th	16	0	1	0	6	13	1	3	25	3	6	4	15	0	4	2	
November	-	7.2	6.2	6.7	2.350	4.40	26th	20	1	0	0	6	16	2	0	0	5	3	49	0	1	2		
December	-	7.0	6.2	6.6	2.760	8.00	17th	17	0	0	0	2	11	1	0	3	0	3	3	38	4	6	5	
Year	-	7.3	6.1	6.7	27.580	—	—	178	20	4	7	40	157	12	39	149	11	51	47	250	49	72	62	

OBSERVATIONS FROM STATIONS OF THE SECOND ORDER.

OSCOTT

Long. 1° 51' W. Lat. 52° 33' N. Height above Mean Sea Level, 460 feet.

1881.	Mean Pressure.	Air Temperature.										Tension of Vapour.			Relative Humidity.		
		9 a.m.	9 p.m.	Mean.	Means of		Absolute Min. and Max.				9 a.m.	9 p.m.	Mean.	9 a.m.	9 p.m.	Mean.	
					Min.	Max.	Min.	Day.	Max.	Day.							
	ins.											in.	in.	in.	%	%	%
January - -	29°930	27°1	28°6	27°9	23°9	34°9	7°6	25th	48°0	31st	1°45	1°55	1°50	93°3	92°9	93°1	
February - -	839	35°4	36°1	35°8	32°4	41°9	22°8	24th	51°2	18th	1°96	2°02	1°99	92°1	92°4	92°3	
March - -	895	40°5	39°7	40°1	34°2	48°6	21°8	1st	60°1	17th	2°15	2°17	2°16	83°2	85°3	84°3	
April - -	29°988	43°8	41°9	42°9	35°9	53°1	25°0	4th	60°6	{ 13th } 28th	2°36	2°28	2°32	80°8	82°6	81°7	
May - -	30°101	53°7	51°3	52°5	43°3	63°0	32°6	11th	76°5	31st	3°12	2°91	3°02	75°2	75°9	75°6	
June - -	29°966	57°7	53°9	55°8	48°0	64°6	36°8	9th	77°2	1st	3°68	3°53	3°61	76°7	84°1	80°4	
July - -	—	61°9	—	—	51°9	71°9	44°1	28th	86°8	5th	4°24	—	—	76°1	—	—	
August - -	—	56°2	—	—	48°6	64°9	42°1	28th	82°3	6th	3°85	—	—	84°9	—	—	
September -	—	—	—	—	—	—	—	—	—	—	—	—	—	—	—	—	
October - -	30°037	44°4	42°6	43°5	39°0	51°5	28°4	30th	61°8	2nd	2°66	2°57	2°62	89°4	93°0	91°2	
November -	29°885	46°4	46°2	46°3	41°4	52°8	30°6	1st	61°7	13th	2°94	2°90	2°92	91°9	91°2	91°6	
December -	29°967	36°4	37°0	36°7	31°8	42°7	19°9	10th	52°3	27th	2°06	2°12	2°09	93°8	94°3	94°1	
Year -	—	—	—	—	—	—	—	—	—	—	—	—	—	—	—	—	

NOTE.—Returns for July, August, and September are incomplete.

CHURCHSTOKE

Long. 3° 5' W. Lat. 52° 31' N. Height above Mean Sea Level, 538 feet.

At 32° F.

29.311	January -	ins. 29.941	25.5	27.5	26.5	21.5	33.6	-1.0	26th	48.5	31st	in. 1.40	in. 1.53	in. 1.47	95.2	96.0	95.6
223	February -	839	36.0	36.5	36.3	32.0	42.6	21.2	28th	51.9	15th	1.99	1.98	1.99	92.0	89.3	90.7
278	March -	29.889	40.5	39.8	40.2	33.5	47.4	16.3	1st	58.0	17th	2.16	2.17	2.17	83.7	84.7	84.2
393	April -	30.002	43.4	41.8	42.6	35.7	52.4	24.4	4th	64.4	13th	2.26	2.20	2.23	78.2	80.2	79.2
511	May -	30.112	52.9	49.4	51.2	41.2	62.3	29.8	11th	76.7	31st	3.01	2.85	2.93	75.2	80.3	77.8
377	June -	29.971	55.8	52.3	54.1	45.8	63.2	33.2	9th	76.0	1st	3.48	3.30	3.39	77.8	83.5	80.7
405	July -	995	60.1	56.7	58.4	50.7	68.4	40.8	21st	83.3	5th	4.01	3.89	3.95	77.2	83.8	80.5
243	August -	834	56.3	52.7	54.5	48.0	63.3	38.1	2nd	75.1	5th	3.73	3.44	3.59	81.9	86.1	84.0
402	September -	29.999	53.0	51.1	52.1	45.3	60.4	36.7	16th	65.3	18th	3.55	3.46	3.51	87.9	91.6	89.8
436	October -	30.046	43.8	42.3	43.1	37.6	50.2	23.5	31st	59.5	11th	2.53	2.39	2.46	87.2	87.1	87.2
256	November -	29.857	47.6	46.9	47.3	41.4	52.9	31.5	18th	61.7	13th	2.91	2.86	2.89	86.9	87.9	87.4
29.351	December -	29.966	37.3	38.0	37.7	32.6	44.0	22.1	23rd	53.3	27th	2.04	2.06	2.05	89.9	88.8	89.4
	Year -	29.954	46.0	44.6	45.3	38.8	53.4	—	—	—	—	2.76	2.68	2.72	84.4	86.6	85.5

GELDESTON (BECCLES)

Long. 1° 31' E. Lat. 52° 28' N. Height above Mean Sea Level, 37 feet.

January -	ins. 29.895	28.4	30.9	29.7	24.4	36.4	3.5	26th	49.1	31st	in. 1.50	in. 1.68	in. 1.59	91.1	93.5	92.3
February -	823	36.8	36.7	36.8	32.9	41.7	23.6	28th	49.0	10th	2.00	2.00	2.00	90.1	90.6	90.4
March -	883	41.7	40.0	40.9	34.7	48.6	22.6	1st	60.8	16th	2.20	2.12	2.16	81.5	82.7	82.1
April -	29.968	46.2	41.9	44.1	37.7	50.5	28.9	21st	61.8	29th	2.39	2.27	2.33	74.8	83.7	79.3
May -	30.097	56.0	49.7	52.9	43.1	61.5	29.8	4th	78.1	31st	3.01	3.00	3.01	66.0	83.1	74.6
June -	29.973	60.4	54.6	57.5	47.9	65.8	37.2	9th	78.1	4th	3.69	3.53	3.61	69.7	82.6	76.2
July -	975	66.4	61.8	64.1	53.7	73.9	42.8	22nd	91.2	15th	4.14	4.30	4.22	63.8	76.8	70.3
August -	818	59.4	56.9	58.2	51.0	66.2	41.0	28th	81.4	5th	3.81	4.01	3.91	75.3	85.8	80.6
September -	29.976	56.8	54.0	55.4	49.6	62.5	36.8	30th	69.7	18th	4.11	3.87	3.99	88.9	92.3	90.6
October -	30.007	46.9	45.2	46.1	41.3	51.4	30.0	17th	59.9	11th	2.56	2.54	2.55	79.6	83.6	81.6
November -	29.946	47.8	47.3	47.6	42.8	52.9	32.2	1st	60.6	4th	3.01	3.00	3.01	89.3	90.2	89.8
December -	29.976	38.0	38.5	38.3	34.7	43.2	22.7	24th	50.7	2nd	2.18	2.17	2.18	94.1	92.4	93.3
Year -	29.945	48.7	46.5	47.6	41.2	54.6	—	—	—	—	2.88	2.87	2.88	80.4	86.4	83.4

MONTHLY SUMMARIES.—OSCOTT—CHURCHSTOKE—GELDESTON.

OSCOTT.

Thermometers, 4 feet above ground. Rain-gauge, 6 inches above ground.

1881.	Amount of Cloud.			Rainfall.			Weather, No. of Days of -								Wind, No. of Observations of							
	9 a.m.	9 p.m.	Mean.	Total.	Max.	Day.	Rain.	Snow.	Hail.	Thunder Storm.	Clear Sky.	Overcast.	Gale.	N.	N.E.	E.	S.E.	S.	S.W.	W.	N.W.	Calm.
January -	6.7	6.6	6.7	0.650	1.80	18th	10	10	0	0	4	17	1	9	8	8	5	6	3	5	6	12
February -	7.9	8.5	8.2	2.800	3.90	9th	17	8	0	0	2	20	2	7	10	6	7	8	3	5	2	8
March -	6.3	4.9	5.6	2.320	6.20	5th	13	9	1	0	7	10	2	3	5	10	3	7	6	16	3	9
April -	7.0	5.5	6.3	0.710	3.40	11th	8	1	0	0	1	10	1	6	18	14	0	5	2	7	6	2
May -	6.2	4.2	5.2	1.000	3.00	17th	15	0	0	2	6	7	1	8	10	5	1	8	13	4	7	6
June -	7.1	6.1	6.6	1.870	2.60	17th	16	0	0	2	1	8	0	10	3	2	4	12	11	5	8	5
July -	6.4	—	—	1.350	4.00	5th	9	—	—	—	—	—	—	—	—	—	—	—	—	—	—	—
August -	—	—	—	4.150	8.30	22nd	13	—	—	—	—	—	—	—	—	—	—	—	—	—	—	—
September -	—	—	—	1.280	4.20	24th	9	—	—	—	—	—	—	—	—	—	—	—	—	—	—	—
October -	6.9	4.9	5.9	2.900	8.10	13th	11	1	0	0	5	10	1	9	15	15	3	2	6	8	1	3
November -	7.2	6.1	6.7	2.160	3.30	26th	13	1	0	0	4	11	0	0	0	3	9	27	16	1	0	4
December -	7.0	6.1	6.6	2.530	7.60	17th	11	2	1	0	1	12	0	2	3	2	4	20	14	6	3	8
Year -	—	—	—	23.720	—	—	145	—	—	—	—	—	—	—	—	—	—	—	—	—	—	—

NOTE.—Returns for July, August, and September are incomplete.

CHURCHSTOKE.

Thermometers, 4 feet above ground. Rain-gauge, 1 foot 6 inches above ground.

				ins.		ins.																																																																																																																																																																																																																																																																																																																																																																																																																																																																																																																																																																																																																																																																																																																																																																																																																																																																																																																																																																																																																																																																																																																																																																																																																		</	
--	--	--	--	------	--	------	--	--	--	--	--	--	--	--	--	--	--	--	--	--	--	--	--	--	--	--	--	--	--	--	--	--	--	--	--	--	--	--	--	--	--	--	--	--	--	--	--	--	--	--	--	--	--	--	--	--	--	--	--	--	--	--	--	--	--	--	--	--	--	--	--	--	--	--	--	--	--	--	--	--	--	--	--	--	--	--	--	--	--	--	--	--	--	--	--	--	--	--	--	--	--	--	--	--	--	--	--	--	--	--	--	--	--	--	--	--	--	--	--	--	--	--	--	--	--	--	--	--	--	--	--	--	--	--	--	--	--	--	--	--	--	--	--	--	--	--	--	--	--	--	--	--	--	--	--	--	--	--	--	--	--	--	--	--	--	--	--	--	--	--	--	--	--	--	--	--	--	--	--	--	--	--	--	--	--	--	--	--	--	--	--	--	--	--	--	--	--	--	--	--	--	--	--	--	--	--	--	--	--	--	--	--	--	--	--	--	--	--	--	--	--	--	--	--	--	--	--	--	--	--	--	--	--	--	--	--	--	--	--	--	--	--	--	--	--	--	--	--	--	--	--	--	--	--	--	--	--	--	--	--	--	--	--	--	--	--	--	--	--	--	--	--	--	--	--	--	--	--	--	--	--	--	--	--	--	--	--	--	--	--	--	--	--	--	--	--	--	--	--	--	--	--	--	--	--	--	--	--	--	--	--	--	--	--	--	--	--	--	--	--	--	--	--	--	--	--	--	--	--	--	--	--	--	--	--	--	--	--	--	--	--	--	--	--	--	--	--	--	--	--	--	--	--	--	--	--	--	--	--	--	--	--	--	--	--	--	--	--	--	--	--	--	--	--	--	--	--	--	--	--	--	--	--	--	--	--	--	--	--	--	--	--	--	--	--	--	--	--	--	--	--	--	--	--	--	--	--	--	--	--	--	--	--	--	--	--	--	--	--	--	--	--	--	--	--	--	--	--	--	--	--	--	--	--	--	--	--	--	--	--	--	--	--	--	--	--	--	--	--	--	--	--	--	--	--	--	--	--	--	--	--	--	--	--	--	--	--	--	--	--	--	--	--	--	--	--	--	--	--	--	--	--	--	--	--	--	--	--	--	--	--	--	--	--	--	--	--	--	--	--	--	--	--	--	--	--	--	--	--	--	--	--	--	--	--	--	--	--	--	--	--	--	--	--	--	--	--	--	--	--	--	--	--	--	--	--	--	--	--	--	--	--	--	--	--	--	--	--	--	--	--	--	--	--	--	--	--	--	--	--	--	--	--	--	--	--	--	--	--	--	--	--	--	--	--	--	--	--	--	--	--	--	--	--	--	--	--	--	--	--	--	--	--	--	--	--	--	--	--	--	--	--	--	--	--	--	--	--	--	--	--	--	--	--	--	--	--	--	--	--	--	--	--	--	--	--	--	--	--	--	--	--	--	--	--	--	--	--	--	--	--	--	--	--	--	--	--	--	--	--	--	--	--	--	--	--	--	--	--	--	--	--	--	--	--	--	--	--	--	--	--	--	--	--	--	--	--	--	--	--	--	--	--	--	--	--	--	--	--	--	--	--	--	--	--	--	--	--	--	--	--	--	--	--	--	--	--	--	--	--	--	--	--	--	--	--	--	--	--	--	--	--	--	--	--	--	--	--	--	--	--	--	--	--	--	--	--	--	--	--	--	--	--	--	--	--	--	--	--	--	--	--	--	--	--	--	--	--	--	--	--	--	--	--	--	--	--	--	--	--	--	--	--	--	--	--	--	--	--	--	--	--	--	--	--	--	--	--	--	--	--	--	--	--	--	--	--	--	--	--	--	--	--	--	--	--	--	--	--	--	--	--	--	--	--	--	--	--	--	--	--	--	--	--	--	--	--	--	--	--	--	--	--	--	--	--	--	--	--	--	--	--	--	--	--	--	--	--	--	--	--	--	--	--	--	--	--	--	--	--	--	--	--	--	--	--	--	--	--	--	--	--	--	--	--	--	--	--	--	--	--	--	--	--	--	--	--	--	--	--	--	--	--	--	--	--	--	--	--	--	--	--	--	--	--	--	--	--	--	--	--	--	--	--	--	--	--	--	--	--	--	--	--	--	--	--	--	--	--	--	--	--	--	--	--	--	--	--	--	--	--	--	--	--	--	--	--	--	--	--	--	--	--	--	--	--	--	--	--	--	--	--	--	--	--	--	--	--	--	--	--	--	--	--	--	--	--	--	--	--	--	--	--	--	--	--	--	--	--	--	--	--	--	--	--	--	--	--	--	--	--	--	--	--	--	--	--	--	--	--	--	--	--	--	--	--	--	--	--	--	--	--	--	--	--	--	--	--	--	--	--	--	--	--	--	--	--	--	--	--	--	--	--	--	--	--	--	--	--	--	--	--	--	--	--	--	--	--	--	--	--	--	--	--	--	--	--	--	--	--	--	--	--	--	--	--	--	--	--	--	--	--	--	--	--	--	--	--	--	--	--	--	--	--	--	--	--	--	--	--	--	--	--	--	--	--	--	--	--	--	--	--	--	--	--	--	--	--	--	--	--	--	--	--	--	--	--	--	--	--	--	--	--	--	--	--	--	--	--	--	--	--	--	--	--	--	--	--	--	--	--	--	--	--	--	--	--	--	--	--	--	--	--	--	--	--	--	--	--	--	--	--	--	--	--	----	--

OBSERVATIONS AT STATIONS OF THE SECOND ORDER.

CHELTENHAM

Long. 2° 3' W. Lat. 51° 54' N. Height above Mean Sea Level, 184 feet.

1881.	Mean Pressure.	Air Temperature.									Tension of Vapour.			Relative Humidity.		
		9 a.m.	9 p.m.	Mean.	Means of		Absolute Min. and Max.				9 a.m.	9 p.m.	Mean.	9 a.m.	9 p.m.	Mean.
					Min.	Max.	Min.	Day.	Max.	Day.						
January -	ins.	27°·2	29°·1	28°·2	20°·7	34°·4	-3°·3	20th	48°·0	31st	in.	in.	in.	°/o	°/o	°/o
February -	29°·826	38°·0	37°·2	37°·6	31°·4	42°·8	13°·5	22nd	52°·0	3rd	°205	°206	°206	88°·1	89°·0	88°·6
March -	°883	42°·1	41°·0	41°·6	33°·9	50°·2	19°·5	{ 1st 29th }	58°·5	17th	°217	°221	°219	79°·7	83°·1	81°·4
April -	29°·960	46°·7	43°·7	45°·2	36°·0	54°·7	20°·6	21st	64°·1	13th	°245	°235	°240	75°·1	79°·8	77°·5
May -	30°·102	55°·9	51°·7	53°·8	41°·2	64°·1	26°·4	11th	78°·5	31st	°330	°322	°326	76°·5	82°·6	79°·6
June -	29°·972	58°·3	53°·9	56°·1	46°·5	65°·4	31°·5	9th	78°·0	3rd	°399	°382	°391	81°·7	91°·3	86°·5
July -	30°·001	62°·8	59°·7	61°·3	51°·1	71°·8	35°·8	28th	86°·8	5th	°420	°419	°420	73°·1	81°·2	77°·2
August -	29°·842	58°·9	55°·2	57°·1	48°·7	65°·2	37°·2	28th	80°·4	5th	°390	°376	°383	78°·2	85°·7	82°·0
September -	29°·991	54°·5	52°·1	53°·3	46°·1	62°·5	35°·7	16th	71°·2	18th	°374	°356	°365	88°·0	91°·1	89°·6
October -	30°·023	45°·0	42°·9	44°·0	36°·8	51°·6	21°·5	31st	60°·6	{ 1st 11th }	°260	°244	°252	85°·2	86°·5	85°·9
November -	29°·898	48°·5	48°·5	48°·5	42°·1	54°·0	28°·8	18th	61°·3	4th	°307	°308	°308	88°·4	89°·1	88°·8
December -	29°·978	39°·1	39°·1	39°·1	32°·6	44°·3	19°·0	24th	54°·0	2nd	°213	°218	°216	87°·8	89°·7	88°·8
Year -	—	48°·1	46°·2	47°·2	38°·9	55°·1	—	—	—	—	°292	°287	°290	82°·6	86°·5	84°·6

ST. DAVID'S, PEMBROKE

Long. 5° 16' W. Lat. 51° 53' N. Height above Mean Sea Level, 188 feet.

	ins.										in.	in.	in.	%	%	%
January -	29.883	33.9	34.4	34.2	29.1	38.7	16.1	26th	48.5	1st	183	185	184	90.0	89.4	89.7
February -	802	40.4	40.6	40.5	36.8	44.6	28.4	28th	49.7	8th	222	225	224	86.6	86.2	86.4
March -	881	43.1	42.0	42.6	38.7	46.9	26.6	30th	50.4	7th	241	237	239	84.8	86.7	85.8
April -	29.949	46.2	43.8	45.0	39.0	51.5	27.3	4th	62.6	17th	259	246	253	81.6	84.0	82.8
May -	30.095	54.0	50.0	52.0	46.3	59.0	37.3	11th	73.2	31st	331	314	323	80.0	87.3	83.7
June -	29.960	55.6	53.4	54.5	50.4	60.4	43.3	8th	76.8	2nd	375	365	370	84.2	88.4	86.3
July -	30.009	59.0	56.4	57.7	53.7	63.4	50.3	17th	76.9	5th	428	415	422	85.9	90.9	88.4
August -	29.837	58.2	55.9	57.1	53.3	62.5	47.5	31st	65.9	10th	427	396	412	87.3	87.9	87.6
September -	985	57.2	54.4	55.8	50.7	61.1	45.9	2nd	63.9	15th	387	381	384	82.4	89.8	86.1
October -	999	49.0	47.5	48.3	43.1	53.1	31.3	30th	59.9	2nd	282	272	277	80.0	81.5	80.8
November -	824	50.8	50.8	50.8	46.9	53.7	38.3	26th	57.1	8th	333	337	335	88.7	89.4	89.1
December -	29.952	44.1	44.2	44.2	40.0	47.2	30.3	23rd	53.0	2nd	252	251	252	85.5	85.0	85.3
Year -	29.931	49.3	47.8	48.6	44.0	53.5	—	—	—	—	310	302	306	84.8	87.2	86.0

CARMARTHEN

Long. 4° 18' W. Lat. 51° 52' N. Height above Mean Sea Level, 188 feet.

	ins.										in.	in.	in.	%	%	%
29.672 ✓ January -	29.895	29.3	30.5	29.9	25.0	37.9	3.8	15th	50.3	31st	155	165	160	89.9	91.6	90.8
599 ✓ February -	818	39.7	39.5	39.6	35.2	46.0	21.8	25th	55.2	16th	218	220	219	86.5	87.1	86.8
665 ✓ March -	883	43.3	41.9	42.6	36.5	50.1	22.2	1st	60.5	17th	237	237	237	82.3	86.2	84.3
731 ✓ April -	29.949	47.1	44.1	45.6	38.7	54.8	25.1	4th	63.1	17th	243	239	241	73.1	79.2	76.2
880 ✓ May -	30.094	56.6	51.0	53.8	44.5	62.3	36.0	11th	74.8	31st	330	304	317	72.5	82.0	77.3
755 ✓ June -	29.969	57.5	53.0	55.3	48.2	62.5	35.6	9th	78.1	1st	359	353	356	76.0	87.2	81.6
801 ✓ July -	30.012	61.1	56.3	58.7	51.5	66.2	42.7	28th	83.3	5th	429	409	419	80.3	89.4	84.9
633 ✓ August -	29.845	58.9	54.5	56.7	49.9	63.7	40.8	28th	69.4	23rd	422	380	401	84.6	88.6	86.6
774 ✓ September -	29.988	55.6	52.9	54.3	46.8	62.8	37.9	16th	65.6	16th	374	368	371	84.5	91.5	88.0
790 ✓ October -	30.007	47.4	45.0	46.2	39.8	53.9	26.5	31st	63.7	1st	260	260	265	81.0	84.9	83.0
637 ✓ November -	29.852	49.5	48.8	49.2	44.2	54.2	33.9	29th	63.7	8th	323	323	323	90.2	92.0	91.1
29.747 ✓ December -	29.967	39.7	39.9	39.8	34.9	46.2	20.3	11th	53.0	2nd	232	235	234	92.6	93.3	93.0
Year -	29.940	48.8	46.5	47.6	41.3	55.1	—	—	—	—	299	291	295	82.8	87.8	85.3

MONTHLY SUMMARIES.—CHELTENHAM—ST. DAVID'S—CARMARTHEN.

CHELTENHAM.

Thermometers, 4 feet above ground. Rain-gauge, 1 foot above ground.

1881.	Amount of Cloud.			Rainfall.			Weather, No. of Days of								Wind, No. of Observations of								
	9 a.m.	9 p.m.	Mean.	Total.	Max.	Day.	Rain.	Snow.	Hail.	Thunder Storm.	Clear Sky.	Overcast.	Gale.	N.	N.E.	E.	S.E.	S.	S.W.	W.	N.W.	Calm.	
January -	6.9	6.6	6.8	ins.	ins.	18th	12	7	0	0	4	15	1	8	8	2	8	7	0	2	0	27	
February -	8.5	7.4	8.0	3.030	4.80	20th	18	7	1	0	1	17	0	8	4	5	7	9	2	5	3	13	
March -	7.0	5.7	6.4	1.540	4.30	5th	12	4	1	0	3	10	1	3	4	4	10	7	5	9	11	9	
April -	6.8	5.0	5.9	0.870	5.30	11th	9	1	1	4	1	11	0	3	14	9	9	4	5	7	9	0	
May -	5.5	4.7	5.1	0.910	2.90	17th	12	0	0	4	7	6	0	6	9	4	2	4	17	11	4	5	
June -	6.8	6.6	6.7	2.320	7.30	5th	19	0	1	2	0	8	0	3	0	1	1	16	15	12	3	9	
July -	6.5	5.9	6.2	1.900	4.40	5th	14	0	0	3	1	7	1	1	0	0	0	8	24	18	4	7	
August -	7.1	5.8	6.5	3.650	4.90	{ 12th 21st }	20	0	0	2	0	11	0	2	1	0	1	11	27	12	2	6	
September -	7.2	5.4	6.3	1.660	4.90	24th	14	0	0	0	1	8	0	9	0	1	2	13	11	11	3	10	
October -	6.9	4.8	5.9	2.050	7.30	13th	16	2	2	0	6	12	1	8	7	5	14	2	5	11	4	6	
November -	6.7	5.2	6.0	3.250	6.60	26th	23	1	0	0	2	8	2	0	0	0	6	28	20	3	0	3	
December -	7.1	6.6	6.9	2.900	9.70	17th	16	0	0	0	3	10	1	4	0	1	2	15	13	8	4	15	
Year -	6.9	5.8	6.4	25.280	—	—	185	22	6	15	29	123	7	55	47	32	62	124	144	109	47	110	

ST. DAVID'S, PEMBROKE.

Thermometers, 4 feet above ground. Rain-gauge, 1 foot above ground.

		ins.		ins.																																																																																																																																																																																																																																																																																																																																																																																																																																																																																																																																																																																																																																																																																																																																																																																																																																																																																																																																																																																																																																																																																																																																																																																																													
--	--	------	--	------	--	--	--	--	--	--	--	--	--	--	--	--	--	--	--	--	--	--	--	--	--	--	--	--	--	--	--	--	--	--	--	--	--	--	--	--	--	--	--	--	--	--	--	--	--	--	--	--	--	--	--	--	--	--	--	--	--	--	--	--	--	--	--	--	--	--	--	--	--	--	--	--	--	--	--	--	--	--	--	--	--	--	--	--	--	--	--	--	--	--	--	--	--	--	--	--	--	--	--	--	--	--	--	--	--	--	--	--	--	--	--	--	--	--	--	--	--	--	--	--	--	--	--	--	--	--	--	--	--	--	--	--	--	--	--	--	--	--	--	--	--	--	--	--	--	--	--	--	--	--	--	--	--	--	--	--	--	--	--	--	--	--	--	--	--	--	--	--	--	--	--	--	--	--	--	--	--	--	--	--	--	--	--	--	--	--	--	--	--	--	--	--	--	--	--	--	--	--	--	--	--	--	--	--	--	--	--	--	--	--	--	--	--	--	--	--	--	--	--	--	--	--	--	--	--	--	--	--	--	--	--	--	--	--	--	--	--	--	--	--	--	--	--	--	--	--	--	--	--	--	--	--	--	--	--	--	--	--	--	--	--	--	--	--	--	--	--	--	--	--	--	--	--	--	--	--	--	--	--	--	--	--	--	--	--	--	--	--	--	--	--	--	--	--	--	--	--	--	--	--	--	--	--	--	--	--	--	--	--	--	--	--	--	--	--	--	--	--	--	--	--	--	--	--	--	--	--	--	--	--	--	--	--	--	--	--	--	--	--	--	--	--	--	--	--	--	--	--	--	--	--	--	--	--	--	--	--	--	--	--	--	--	--	--	--	--	--	--	--	--	--	--	--	--	--	--	--	--	--	--	--	--	--	--	--	--	--	--	--	--	--	--	--	--	--	--	--	--	--	--	--	--	--	--	--	--	--	--	--	--	--	--	--	--	--	--	--	--	--	--	--	--	--	--	--	--	--	--	--	--	--	--	--	--	--	--	--	--	--	--	--	--	--	--	--	--	--	--	--	--	--	--	--	--	--	--	--	--	--	--	--	--	--	--	--	--	--	--	--	--	--	--	--	--	--	--	--	--	--	--	--	--	--	--	--	--	--	--	--	--	--	--	--	--	--	--	--	--	--	--	--	--	--	--	--	--	--	--	--	--	--	--	--	--	--	--	--	--	--	--	--	--	--	--	--	--	--	--	--	--	--	--	--	--	--	--	--	--	--	--	--	--	--	--	--	--	--	--	--	--	--	--	--	--	--	--	--	--	--	--	--	--	--	--	--	--	--	--	--	--	--	--	--	--	--	--	--	--	--	--	--	--	--	--	--	--	--	--	--	--	--	--	--	--	--	--	--	--	--	--	--	--	--	--	--	--	--	--	--	--	--	--	--	--	--	--	--	--	--	--	--	--	--	--	--	--	--	--	--	--	--	--	--	--	--	--	--	--	--	--	--	--	--	--	--	--	--	--	--	--	--	--	--	--	--	--	--	--	--	--	--	--	--	--	--	--	--	--	--	--	--	--	--	--	--	--	--	--	--	--	--	--	--	--	--	--	--	--	--	--	--	--	--	--	--	--	--	--	--	--	--	--	--	--	--	--	--	--	--	--	--	--	--	--	--	--	--	--	--	--	--	--	--	--	--	--	--	--	--	--	--	--	--	--	--	--	--	--	--	--	--	--	--	--	--	--	--	--	--	--	--	--	--	--	--	--	--	--	--	--	--	--	--	--	--	--	--	--	--	--	--	--	--	--	--	--	--	--	--	--	--	--	--	--	--	--	--	--	--	--	--	--	--	--	--	--	--	--	--	--	--	--	--	--	--	--	--	--	--	--	--	--	--	--	--	--	--	--	--	--	--	--	--	--	--	--	--	--	--	--	--	--	--	--	--	--	--	--	--	--	--	--	--	--	--	--	--	--	--	--	--	--	--	--	--	--	--	--	--	--	--	--	--	--	--	--	--	--	--	--	--	--	--	--	--	--	--	--	--	--	--	--	--	--	--	--	--	--	--	--	--	--	--	--	--	--	--	--	--	--	--	--	--	--	--	--	--	--	--	--	--	--	--	--	--	--	--	--	--	--	--	--	--	--	--	--	--	--	--	--	--	--	--	--	--	--	--	--	--	--	--	--	--	--	--	--	--	--	--	--	--	--	--	--	--	--	--	--	--	--	--	--	--	--	--	--	--	--	--	--	--	--	--	--	--	--	--	--	--	--	--	--	--	--	--	--	--	--	--	--	--	--	--	--	--	--	--	--	--	--	--	--	--	--	--	--	--	--	--	--	--	--	--	--	--	--	--	--	--	--	--	--	--	--	--	--	--	--	--	--	--	--	--	--	--	--	--	--	--	--	--	--	--	--	--	--	--	--	--	--	--	--	--	--	--	--	--	--	--	--	--	--	--	--	--	--	--	--	--	--	--	--	--	--	--	--	--	--	--	--	--	--	--	--	--	--	--	--	--	--	--	--	--	--	--	--	--	--	--	--	--	--	--	--	--	--	--	--	--	--	--	--	--	--	--	--	--	--	--	--	--	--	--	--	--	--	--	--	--	--	--	--	--	--	--	--	--	--	--	--	--	--	--	--	--	--	--	--	--	--	--	--	--	--	--	--	--	--	--	--	--	--	--	--	--

OBSERVATIONS AT STATIONS OF THE SECOND ORDER.

CHIGWELL ROW

Long. 0° 6' E. Lat. 51° 37' N. Height above Mean Sea Level, 186 feet.

1881.	Mean Pressure.	Air Temperature.										Tension of Vapour.			Relative Humidity.		
		9 a.m.	9 p.m.	Mean.	Means of		Absolute Min. and Max.				9 a.m.	9 p.m.	Mean.	9 a.m.	9 p.m.	Mean.	
					Min.	Max.	Min.	Day.	Max.	Day.							
January -	ins. 29.926	30.2	31.3	30.8	26.9	36.7	13.8	22nd	47.5	31st	in. .165	in. .173	in. .169	98.2	98.3	98.3	
February -	.871	37.2	36.8	37.0	33.5	41.6	26.8	7th	52.0	3rd	.212	.206	.209	95.5	94.5	95.0	
March -	.941	42.4	40.8	41.6	35.6	50.9	24.1	1st	61.6	16th	.230	.226	.228	84.9	88.6	86.8	
April -	29.991	47.8	42.6	45.2	37.6	55.1	27.3	21st	66.5	17th	.247	.229	.238	74.2	83.9	79.1	
May -	30.140	56.1	51.3	53.7	44.0	64.4	30.5	11th	80.0	31st	.330	.309	.320	73.2	81.7	77.5	
June -	.015	60.6	55.1	57.9	49.3	67.9	36.3	9th	82.0	1st	.373	.370	.372	70.5	85.1	77.8	
July -	30.033	65.6	62.3	64.0	54.8	75.3	43.9	28th	93.8	15th	.436	.428	.432	69.2	76.2	72.7	
August -	29.880	59.4	57.2	58.3	50.8	67.8	42.4	28th	83.1	5th	.394	.409	.402	77.7	87.4	82.6	
September -	30.011	57.1	54.1	55.6	49.2	64.9	39.9	29th	74.5	18th	.406	.380	.393	86.9	90.5	88.7	
October -	30.044	46.2	43.4	44.8	39.5	52.2	28.1	31st	62.5	1st	.270	.254	.262	86.3	90.4	88.4	
November -	29.994	48.5	47.7	48.1	42.6	53.8	30.3	1st	61.8	6th	.313	.307	.310	91.5	92.7	92.1	
December -	30.027	38.9	39.0	39.0	34.7	44.3	22.3	24th	52.3	18th	.225	.226	.226	94.9	95.0	95.0	
Year -	29.989	49.2	46.8	48.0	41.5	56.2	—	—	—	—	.300	.293	.297	83.6	88.7	86.2	

MARLBOROUGH, WILTS

Long. 1° 43' W. Lat. 51° 25' N. Height above Mean Sea Level, 471 feet.

January	ins. 29.913	27.2	29.2	28.2	24.5	35.2	6.9	15th	48.8	31st	in. 1.48	in. 1.57	in. 1.53	93.6	92.4	93.0
February	855	36.6	37.0	36.8	32.9	42.3	24.4	22nd	49.8	3rd	202	206	204	91.1	91.4	91.3
March	919	40.9	40.0	40.5	34.2	50.2	22.3	1st	61.0	16th	215	220	218	81.9	85.2	83.6
April	29.966	44.7	42.8	43.8	36.4	54.4	26.2	21st	62.9	13th	233	219	226	76.5	77.0	76.8
May	30.122	55.5	50.5	53.0	42.5	63.0	28.1	11th	75.3	31st	306	287	297	69.9	77.5	73.7
June	29.991	58.6	54.0	56.3	47.9	64.5	35.1	10th	78.2	3rd	353	356	355	71.7	84.8	78.3
July	30.021	64.9	59.0	62.0	52.0	73.2	36.2	28th	87.1	15th	426	411	419	69.1	81.7	75.4
August	29.870	58.8	54.9	56.9	49.1	65.3	39.1	28th	80.1	5th	386	385	386	78.2	88.6	83.4
September	30.007	55.4	52.2	53.8	46.9	63.0	37.0	16th	74.7	18th	379	357	368	86.1	90.9	88.5
October	30.034	44.6	42.2	43.4	37.3	51.4	21.3	31st	60.3	1st	255	245	250	85.0	89.4	87.2
November	29.949	46.9	46.9	46.9	42.0	52.9	31.1	18th	60.1	13th	300	303	302	91.4	92.1	91.8
December	30.016	37.4	38.5	38.0	33.5	43.6	22.3	23rd	51.8	5th	210	222	216	92.0	94.0	93.0
Year	29.972	47.6	45.6	46.6	39.9	54.9	—	—	—	—	284	281	283	82.2	87.1	84.7

STRATHFIELD TURGISS

Long. 1° 0' W. Lat. 51° 20' N. Height above Mean Sea Level, 195 feet.

January	ins. 29.905	29.2	29.5	29.4	23.5	36.0	3.9	22nd	49.1	31st	in. 1.49	in. 1.54	in. 1.52	86.6	87.6	87.1
February	851	37.8	37.2	37.5	33.0	42.9	23.4	7th	53.3	3rd	202	204	203	86.5	89.7	88.1
March	921	43.1	40.9	42.0	34.6	51.8	22.2	27th	61.7	16th	222	227	225	78.0	85.3	81.7
April	29.961	48.0	43.8	45.9	36.4	56.5	26.2	21st	66.4	17th	242	225	234	70.7	76.7	73.7
May	30.123	57.6	51.6	54.6	41.3	66.1	27.9	11th	80.9	31st	311	301	306	65.2	77.5	71.4
June	29.996	60.8	55.7	58.3	48.0	68.2	34.7	9th	81.7	1st	369	373	371	69.2	83.3	76.3
July	30.022	66.9	61.3	64.1	51.1	76.7	37.0	28th	93.9	15th	443	435	439	67.1	80.1	73.6
August	29.853	60.0	56.2	58.1	—	67.0	37.8	11th	82.3	5th	402	406	404	77.9	89.0	83.5
September	29.999	56.4	52.2	54.3	46.1	64.1	38.5	16th	74.0	18th	395	360	378	86.4	92.1	89.3
October	30.031	46.9	42.9	44.9	36.9	53.2	22.0	31st	63.1	11th	267	249	258	81.8	88.1	85.0
November	29.963	48.0	47.6	47.8	41.5	54.5	31.2	30th	63.7	5th	307	304	306	87.6	90.2	88.9
December	30.015	38.3	38.8	38.6	32.9	44.6	19.9	24th	54.4	2nd	210	220	215	88.8	91.4	90.1
Year	29.970	49.4	46.5	48.0	—	56.8	—	—	—	—	293	288	291	78.8	85.9	82.4

MONTHLY SUMMARIES.—CHIGWELL ROW—MARLBOROUGH—STRATHFIELD TURGISS.

CHIGWELL ROW.

Thermometers, 5 feet above ground. Rain-gauge, 1 foot 8 inches above ground.

1881.	Amount of Cloud.			Rainfall.			Weather, No. of Days of							Wind, No. of Observations of								
	9 a.m.	9 p.m.	Mean.	Total.	Max.	Day.	Rain.	Snow.	Hail.	Thunder Storm.	Clear Sky.	Overcast.	Gale.	N.	N.E.	E.	S.E.	S.	S.W.	W.	N.W.	Calm.
January -	7.7	6.8	7.3	ins. 0.900	ins. .200	11th	7	8	0	0	4	18	1	15	13	12	4	2	2	4	5	5
February -	9.0	7.5	8.3	2.950	.750	20th	17	9	0	0	2	18	1	14	5	6	8	5	4	3	6	5
March -	5.9	4.5	5.2	2.070	.650	5th	12	3	1	0	6	8	0	6	7	11	6	4	5	16	7	0
April -	6.7	4.2	5.5	0.790	.310	14th	11	2	1	1	3	7	0	7	12	18	7	2	4	6	3	1
May -	6.2	4.9	5.6	1.140	.430	28th	12	0	0	1	6	8	0	6	10	14	3	1	16	7	4	1
June -	6.4	7.3	6.9	2.050	.690	17th	12	0	1	1	4	13	0	3	3	8	5	8	12	9	8	4
July -	6.7	6.6	6.7	2.120	.360	8th } 26th }	14	0	0	3	1	10	0	6	4	3	4	4	16	16	6	3
August -	7.4	5.8	6.6	4.130	.700	12th	21	0	0	1	2	13	0	2	1	0	3	6	14	22	8	6
September -	7.9	4.9	6.4	2.050	.820	24th	18	0	0	1	4	10	0	16	4	5	4	6	3	6	8	8
October -	6.2	4.0	5.1	2.510	.660	22nd	17	1	0	0	6	9	1	8	12	17	5	0	4	8	5	3
November -	8.2	6.1	7.2	2.340	.550	24th	20	1	0	0	0	14	2	0	1	6	4	10	19	11	2	7
December -	7.1	6.3	6.7	2.920	.820	17th	17	1	0	0	3	14	0	6	1	1	5	13	12	8	9	7
Year -	7.1	5.7	6.4	25.970	—	—	178	25	3	8	41	142	5	89	73	101	58	61	111	116	71	50

MARLBOROUGH, WILTS.

Thermometers, 4 feet above ground. Rain-gauge, 1 foot 2 inches above ground.

					ins.	ins.																																																																																																																																																																																																																																																																																																																																																																																																																																																																																																																																																																																																																																																																																																																																																																																																																																																																																																																																																																																																																																																																																																																																																																																																																																																																																																																																																																																																																																																																																																																																																																																																																																																																																																																																																																																																																														
--	--	--	--	--	------	------	--	--	--	--	--	--	--	--	--	--	--	--	--	--	--	--	--	--	--	--	--	--	--	--	--	--	--	--	--	--	--	--	--	--	--	--	--	--	--	--	--	--	--	--	--	--	--	--	--	--	--	--	--	--	--	--	--	--	--	--	--	--	--	--	--	--	--	--	--	--	--	--	--	--	--	--	--	--	--	--	--	--	--	--	--	--	--	--	--	--	--	--	--	--	--	--	--	--	--	--	--	--	--	--	--	--	--	--	--	--	--	--	--	--	--	--	--	--	--	--	--	--	--	--	--	--	--	--	--	--	--	--	--	--	--	--	--	--	--	--	--	--	--	--	--	--	--	--	--	--	--	--	--	--	--	--	--	--	--	--	--	--	--	--	--	--	--	--	--	--	--	--	--	--	--	--	--	--	--	--	--	--	--	--	--	--	--	--	--	--	--	--	--	--	--	--	--	--	--	--	--	--	--	--	--	--	--	--	--	--	--	--	--	--	--	--	--	--	--	--	--	--	--	--	--	--	--	--	--	--	--	--	--	--	--	--	--	--	--	--	--	--	--	--	--	--	--	--	--	--	--	--	--	--	--	--	--	--	--	--	--	--	--	--	--	--	--	--	--	--	--	--	--	--	--	--	--	--	--	--	--	--	--	--	--	--	--	--	--	--	--	--	--	--	--	--	--	--	--	--	--	--	--	--	--	--	--	--	--	--	--	--	--	--	--	--	--	--	--	--	--	--	--	--	--	--	--	--	--	--	--	--	--	--	--	--	--	--	--	--	--	--	--	--	--	--	--	--	--	--	--	--	--	--	--	--	--	--	--	--	--	--	--	--	--	--	--	--	--	--	--	--	--	--	--	--	--	--	--	--	--	--	--	--	--	--	--	--	--	--	--	--	--	--	--	--	--	--	--	--	--	--	--	--	--	--	--	--	--	--	--	--	--	--	--	--	--	--	--	--	--	--	--	--	--	--	--	--	--	--	--	--	--	--	--	--	--	--	--	--	--	--	--	--	--	--	--	--	--	--	--	--	--	--	--	--	--	--	--	--	--	--	--	--	--	--	--	--	--	--	--	--	--	--	--	--	--	--	--	--	--	--	--	--	--	--	--	--	--	--	--	--	--	--	--	--	--	--	--	--	--	--	--	--	--	--	--	--	--	--	--	--	--	--	--	--	--	--	--	--	--	--	--	--	--	--	--	--	--	--	--	--	--	--	--	--	--	--	--	--	--	--	--	--	--	--	--	--	--	--	--	--	--	--	--	--	--	--	--	--	--	--	--	--	--	--	--	--	--	--	--	--	--	--	--	--	--	--	--	--	--	--	--	--	--	--	--	--	--	--	--	--	--	--	--	--	--	--	--	--	--	--	--	--	--	--	--	--	--	--	--	--	--	--	--	--	--	--	--	--	--	--	--	--	--	--	--	--	--	--	--	--	--	--	--	--	--	--	--	--	--	--	--	--	--	--	--	--	--	--	--	--	--	--	--	--	--	--	--	--	--	--	--	--	--	--	--	--	--	--	--	--	--	--	--	--	--	--	--	--	--	--	--	--	--	--	--	--	--	--	--	--	--	--	--	--	--	--	--	--	--	--	--	--	--	--	--	--	--	--	--	--	--	--	--	--	--	--	--	--	--	--	--	--	--	--	--	--	--	--	--	--	--	--	--	--	--	--	--	--	--	--	--	--	--	--	--	--	--	--	--	--	--	--	--	--	--	--	--	--	--	--	--	--	--	--	--	--	--	--	--	--	--	--	--	--	--	--	--	--	--	--	--	--	--	--	--	--	--	--	--	--	--	--	--	--	--	--	--	--	--	--	--	--	--	--	--	--	--	--	--	--	--	--	--	--	--	--	--	--	--	--	--	--	--	--	--	--	--	--	--	--	--	--	--	--	--	--	--	--	--	--	--	--	--	--	--	--	--	--	--	--	--	--	--	--	--	--	--	--	--	--	--	--	--	--	--	--	--	--	--	--	--	--	--	--	--	--	--	--	--	--	--	--	--	--	--	--	--	--	--	--	--	--	--	--	--	--	--	--	--	--	--	--	--	--	--	--	--	--	--	--	--	--	--	--	--	--	--	--	--	--	--	--	--	--	--	--	--	--	--	--	--	--	--	--	--	--	--	--	--	--	--	--	--	--	--	--	--	--	--	--	--	--	--	--	--	--	--	--	--	--	--	--	--	--	--	--	--	--	--	--	--	--	--	--	--	--	--	--	--	--	--	--	--	--	--	--	--	--	--	--	--	--	--	--	--	--	--	--	--	--	--	--	--	--	--	--	--	--	--	--	--	--	--	--	--	--	--	--	--	--	--	--	--	--	--	--	--	--	--	--	--	--	--	--	--	--	--	--	--	--	--	--	--	--	--	--	--	--	--	--	--	--	--	--	--	--	--	--	--	--	--	--	--	--	--	--	--	--	--	--	--	--	--	--	--	--	--	--	--	--	--	--	--	--	--	--	--	--	--	--	--	--	--	--	--	--	--	--	--	--	--	--	--	--	--	--	--	--	--	--	--	--	--	--	--	--	--	--	--	--	--	--	--	--	--	--	--	--	--	--	--	--	--	--	--	--	--	--	--	--	--	--	--	--	--	--	--	--	--	--	--	--	--	--	--	--	--	--	--	--	--	--	--	--	--	--	--	--	--	--	--	--	--	--	--	--	--	--	--	--	--	--	--	--	--	--	--	--	--	--	--	--	--	--	--	--	--	--	--	--	--	--	--	--	--	--	--	--	--	--	--	--	--	--	--	--	--	--	--	--	--	--	--	--	--	--	--	--	--	--	--	--	--	--	--	--	--	--	--	--	--	--	--	--	--	--	--	--	--	--	--	--	--	--	--	--	--	--	--	--	--	--	--	--	--	--	--	--	--	--	--	--	--	--	--	--	--	--	--	--	--	--	--	--	--	--	--	--	--	--	--	--	--	--	--	--	--	--	--	--	--	--	--	--	--	--	--	--	--	--	--	--	--	--	--	--	--	--	--	--	--	--	--	--	--	--	--	--	--	--	--	--	--	--	--	--	--	--	--	--	--	--	--	--	--	--	--	--	--	--	--	--	--	--	--	--	--	--	--	--	--	--	--	--	--	--	--	--	--	--	--	--	--	--	--	--	--	--	--	--	--	--	--	--	--	--	--	--	--	--	--	--	--	--	--	--	--	--	--	--	--	--	--	--	--	--	--	--	--	--	--	--	--	--	--	--	--	--	--	--	--	--	--	--	--	--	--	--	--	--	--	--	--	--	--	--	--	--	--	--	--	--	--	--	--	--	--	--	--	--	--	--	--	--	--	--	--	--	--	--	--	--	--	--	--	--	--	--	--	--	--	--	--	--	--	--	--	--	--	--	--	--	--	--	--	--	--	--	--	--	--	--	--	--	--	--	--	--	--	--	--	--	--	--	--	--	--	--	--	--	--	--	--	--	--	--	--	--	--	--	--	--	--	--	--	--	--	--	--	--	--	--	--	--	--	--	--	--	--	--	--	--	--	--	--	--	--	--	--	--	--	--	--	--	--	--	--	--	--	--	--	--	--	--	--	--	--	--	--	--	--	--	--	--	--	--	--	--	--	--	--	--	--	--	--	--	--	--	--	--	--	--	--	--	--	--	--	--	--	--	--	--	--	--	--	--	--	--	--	--	--	--	--	--	--	--	--	--	--	--	--	--	--	--	--	--	--	--	--	--	--	--	--	--	--	--	--	--	--	--	--	--	--	--	--	--	--	--	--	--	--	--	--	--	--	--	--	--	--	--	--	--	--	--	--	--	--	--	--	--	--	--	--	--	--	--	--	--	--	--	--	--	--	--	--	--	--	--	--	--	--	--	--	--	--	--	--	--	--	--	--	--	--	--	--	--	--	--	--	--	--	--	--	--	--	--	--	--	--	--	--	--	--	--	--	--	--	--	--	--	--	--	--	--	--	--	--	--	--	--	--	--	--	--	--	--	--	--	--	--	--	--	--	--	--	--

STRATHFIELD TURGISS.

Thermometers, 4 feet above ground. Rain-gauge, 1 foot 4 inches above ground.

		thermometers, F and C.																					
				ins.	ins.	18th	10	6	0	0	6	17	0	9	21	6	4	2	7	6	2	5	
January	-	6.9	6.7	6.8	1.192	.293																	
February	-	8.7	6.7	7.7	2.300	.594	7th	10	4	0	0	2	17	1	4	16	2	12	5	5	4	4	4
March	-	6.4	4.9	5.7	1.587	.460	5th	12	3	1	0	8	12	0	3	10	5	6	2	8	15	10	3
April	-	6.4	5.1	5.8	0.532	.313	11th	8	1	1	1	4	8	0	4	14	14	4	2	10	9	3	0
May	-	5.5	4.1	4.8	1.039	.326	17th	12	0	0	1	11	8	0	6	12	10	2	3	10	11	6	2
June	-	6.9	6.7	6.8	2.042	.584	5th	12	0	0	3	0	12	0	4	6	0	2	10	19	10	5	4
July	-	5.2	5.3	5.3	1.892	.489	31st	11	0	0	2	5	5	0	5	2	0	2	4	16	22	10	1
August	-	6.7	5.6	6.2	5.691	1.337	12th	18	0	0	1	2	10	0	2	0	0	1	7	31	13	7	1
September	-	7.3	4.8	6.1	1.684	.535	24th	11	0	0	1	4	8	0	3	5	4	4	6	7	9	18	4
October	-	5.4	4.8	5.1	1.696	.777	22nd	10	0	0	0	11	10	0	8	15	11	5	4	3	9	7	0
November	-	7.3	6.3	6.8	3.266	.717	26th	20	1	1	0	2	15	0	0	0	1	8	9	25	6	6	5
December	-	6.8	6.0	6.4	2.846	.606	17th	14	3	0	0	5	14	0	2	4	1	11	14	10	8	10	2
Year	-	6.6	5.6	6.1	25.767	—	—	148	18	3	9	60	136	1	50	105	54	61	68	151	122	88	31

RAMSGATE -

Long. 1° 25' E. Lat. 51° 20' N. Height above Mean Sea Level, 105 feet.

1881.		Mean Pressure.	Air Temperature.								Tension of Vapour.			Relative Humidity.			
			9 a.m.	9 p.m.	Mean.	Means of		Absolute Min. and Max.				9 a.m.	9 p.m.	Mean.	9 a.m.	9 p.m.	Mean.
						Min.	Max.	Min.	Day.	Max.	Day.						
January	-	ins. 29°902	32°6	33°5	33°1	29°1	37°8	15°0	15th	49°6	31st	in. °169	in. °176	in. °173	°87·4	°88·7	°88·1
February	-	°861	38·7	37·9	38·3	33·9	42·7	27·2	13th	50·4	8th	°214	°206	°210	90·3	89·7	90·0
March	-	°931	43·0	42·3	42·7	37·4	48·6	27·2	1st	57·5	10th	°246	°244	°245	87·1	88·6	87·9
April	-	29°956	45·6	43·7	44·7	40·0	51·1	33·0	21st	60·1	30th	°266	°258	°262	85·6	89·4	87·5
May	-	30°129	53·9	50·3	52·1	45·3	59·6	32·3	4th	70·2	31st	°342	°325	°334	81·9	88·4	85·2
June	-	°009	58·5	54·8	56·7	50·2	65·4	39·1	11th	77·0	4th	°391	°369	°380	79·5	85·2	82·4
July	-	30°031	65·2	61·4	63·3	55·7	74·0	45·8	28th	84·7	19th	°481	°447	°464	77·3	81·8	79·6
August	-	29°881	61·5	57·8	59·7	53·2	66·8	48·1	20th	74·7	6th	°474	°440	°457	86·6	91·5	89·1
September	-	29°994	58·2	56·2	57·2	52·5	63·5	47·5	16th	70·7	19th	°428	°410	°419	87·9	90·4	89·2
October	-	30°009	47·8	47·1	47·5	44·1	52·1	33·5	31st	61·7	11th	°288	°281	°285	85·6	85·8	85·7
November	-	°005	48·3	48·2	48·3	43·7	53·0	31·5	1st	60·2	12th	°309	°308	°309	89·9	89·8	89·9
December	-	30°040	40·9	40·5	40·7	36·6	45·2	30·5	25th	53·0	2nd	°229	°226	°228	89·9	89·4	89·7
Year	-	29°979	49·5	47·8	48·7	43·5	55·0	—	—	—	—	°320	°308	°314	85·8	88·2	87·0

SOUTHAMPTON

Long. 1° 24' W. Lat. 50° 55' N. Height above Mean Sea Level, 78 feet.

January	ins. 29.894	29.9	31.8	30.9	27.0	37.3	13.2	15th	51.1	31st	in. 1.62	in. 1.68	in. 1.65	93.3	90.1	91.7
February	857	38.9	38.5	38.7	34.3	44.6	26.1	28th	52.0	3rd	2.14	2.16	2.15	88.2	89.8	89.0
March	927	44.4	42.4	43.4	37.1	51.7	23.9	1st	62.4	17th	2.32	2.38	2.35	77.7	85.3	81.5
April	29.951	47.1	44.8	46.0	39.1	55.5	28.3	21st	65.7	18th	2.48	2.36	2.42	75.0	77.9	76.5
May	30.121	57.6	52.4	55.0	44.8	64.6	32.4	11th	77.5	31st	3.31	3.22	3.27	69.6	81.4	75.5
June	29.995	60.5	55.7	58.1	50.3	66.4	37.1	9th	81.1	2nd	3.90	3.85	3.88	74.4	86.4	80.4
July	30.025	67.3	62.5	64.9	55.0	74.8	42.4	28th	91.7	15th	4.51	4.45	4.48	67.4	78.6	73.0
August	29.883	61.3	57.6	59.5	52.4	67.0	42.6	28th	78.4	5th	4.31	4.27	4.29	79.7	89.4	84.6
September	29.995	57.8	54.8	56.3	49.6	64.9	42.1	29th	74.9	18th	4.02	3.88	3.95	83.9	90.0	87.0
October	30.019	47.6	45.3	46.5	40.3	54.3	25.8	31st	64.1	1st	2.71	2.68	2.70	81.1	86.8	84.0
November	29.973	49.5	49.2	49.4	44.7	55.0	32.7	29th	61.6	13th	3.27	3.30	3.29	90.5	92.7	91.6
December	30.024	40.4	41.3	40.9	36.6	46.5	26.2	24th	53.7	18th	2.34	2.44	2.39	91.5	92.1	91.8
Year	29.972	50.2	48.0	49.1	42.6	56.9	—	—	—	—	3.08	3.06	3.07	81.0	86.7	83.9

ST. LEONARDS -

Long. 0° 33' E. Lat. 50° 51' N. Height above Mean Sea Level, 116 feet.

January	ins. 29.888	32.7	33.7	33.2	29.7	38.4	16.7	22nd	47.4	31st	in. 1.68	in. 1.75	in. 1.72	86.9	87.0	87.0
February	853	39.1	38.5	38.8	35.6	43.4	29.1	28th	50.0	8th	2.11	2.10	2.11	87.0	88.6	87.8
March	932	43.5	41.5	42.5	37.8	48.3	25.0	1st	56.7	17th	2.35	2.30	2.33	82.1	86.0	84.1
April	29.949	46.9	43.9	45.4	39.7	52.0	29.1	21st	65.0	18th	2.50	2.50	2.50	78.0	85.5	81.8
May	30.128	55.6	50.8	53.2	46.5	59.6	37.0	4th	75.6	31st	3.26	3.07	3.17	73.9	81.8	77.9
June	010	58.4	54.6	56.5	51.1	62.3	39.8	9th	74.1	1st	3.74	3.71	3.73	76.7	86.3	81.5
July	30.037	65.0	61.7	63.4	57.1	69.6	48.9	7th	85.6	15th	4.49	4.46	4.48	73.0	81.0	77.0
August	29.898	60.5	58.3	59.4	54.1	64.4	47.6	28th	73.3	5th	4.08	4.26	4.17	77.5	87.0	82.3
September	29.998	58.1	55.7	56.9	52.4	62.7	47.4	4th	68.0	18th	4.11	4.05	4.08	84.8	90.7	87.8
October	30.019	48.0	46.3	47.2	42.4	52.8	32.2	31st	63.0	1st	2.72	2.67	2.70	80.6	83.6	82.1
November	021	49.8	49.6	49.7	46.0	53.2	35.5	1st	57.5	4th	3.24	3.20	3.22	89.2	89.3	89.3
December	30.040	41.4	41.4	41.4	38.2	46.0	31.8	23rd	53.1	17th	2.33	2.34	2.34	88.5	89.0	88.8
Year	29.981	49.9	48.0	49.0	44.2	54.4	—	—	—	—	3.05	3.03	3.04	81.5	86.3	83.9

RAMSGATE.

Thermometers, 4 feet above ground. Rain-gauge, 7 inches above ground.

1881.	Amount of Cloud.			Rainfall.			Weather, No. of Days of								Wind, No. of Observations of							
	9 a.m.	9 p.m.	Mean.	Total.	Max.	Day.	Rain.	Snow.	Hail.	Thunder Storm.	Clear Sky.	Overcast.	Gale.	N.	N.E.	E.	S.E.	S.	S.W.	W.	N.W.	Calm.
January	7.3	6.3	6.8	ins. 1.150	ins. 1.320	26th	13	8	1	0	2	14	1	0	0	23	6	4	7	5	15	
February	8.4	7.4	7.9	1.780	1.340	21st	25	4	0	0	1	16	4	0	17	4	2	5	15	1	5	7
March	6.6	6.5	6.6	1.700	1.420	4th	16	3	0	0	6	14	3	0	9	2	8	2	20	10	6	5
April	6.7	7.2	7.0	0.980	1.170	23rd	16	1	1	0	3	13	3	4	3	25	4	4	10	1	6	3
May	5.5	4.9	5.2	1.690	1.450	27th	14	0	0	1	8	9	2	0	19	6	2	2	19	2	0	12
June	5.2	6.0	5.6	2.700	1.780	7th	12	0	0	0	7	10	0	1	10	13	0	3	20	1	0	12
July	5.3	6.4	5.9	0.980	1.260	26th	10	0	0	2	6	9	0	0	8	1	0	4	19	11	6	13
August	6.1	6.4	6.3	3.700	1.220	12th	19	0	0	3	1	10	0	0	3	0	0	0	36	4	9	10
September	7.7	6.1	6.9	3.220	1.880	10th	17	0	0	0	4	16	0	4	6	4	0	0	17	6	16	7
October	6.5	6.7	6.6	5.280	1.900	8th	21	1	3	0	5	13	1	6	9	16	0	0	19	3	4	5
November	7.9	5.4	6.7	2.010	1.510	26th	15	1	1	0	2	13	6	0	0	4	4	7	27	0	0	18
December	7.3	5.4	6.4	3.100	1.560	17th	18	1	2	0	3	10	3	0	2	2	2	15	15	0	1	25
Year	6.7	6.2	6.5	28.290	—	—	196	19	8	6	48	147	23	15	86	100	24	48	221	46	58	132

SOUTHAMPTON.

Thermometers, 4 feet 6 inches above ground. Rain-gauge, 1 foot above ground.

				ins.	ins.																			
January	-	7.2	6.1	6.7	1.526	1.347	29th	11	10	0	0	4	13	1	9	22	6	4	3	4	2	8	4	
February	-	8.1	6.6	7.4	3.397	1.915	14th	13	5	1	1	4	17	3	4	15	1	9	6	5	3	10	3	
March	-	6.2	5.0	5.6	2.721	1.780	5th	15	4	3	0	7	12	2	0	10	6	9	3	7	10	15	2	
April	-	8.4	5.4	6.9	0.841	1.262	11th	9	1	0	1	2	13	4	5	24	3	4	3	8	3	7	3	
May	-	5.8	4.3	5.1	1.074	1.392	17th	10	0	1	1	10	11	0	4	14	5	3	1	24	5	5	1	
June	-	7.7	6.8	7.3	2.257	1.515	5th	12	0	2	2	1	16	0	3	5	0	6	4	26	3	11	2	
July	-	5.8	5.1	5.5	1.726	1.730	30th	16	0	0	3	6	10	1	4	3	1	2	3	25	9	13	2	
August	-	8.3	6.1	7.2	4.361	1.790	25th	20	0	0	0	2	16	1	1	3	1	3	1	30	13	10	0	
September	-	7.3	5.6	6.5	1.923	1.647	5th	11	0	0	0	4	12	0	6	11	3	5	2	11	3	14	5	
October	-	5.5	5.7	5.6	1.506	1.485	22nd	11	0	1	0	10	13	1	5	24	7	5	0	7	5	6	3	
November	-	7.8	7.7	7.8	5.104	1.190	26th	23	0	2	1	2	19	5	0	1	5	7	6	32	2	1	6	
December	-	7.8	6.6	7.2	2.982	1.465	17th	17	1	0	1	4	18	3	0	7	1	8	11	18	7	7	3	
Year	-	7.2	5.9	6.6	29.418	—	—	168	21	10	10	56	170	21	41	139	39	65	43	197	65	107	34	

DARTMOOR

Long. 3° 59' W. Lat. 50° 33' N. Height above Mean Sea Level, 1,359 feet.

1881.	Mean Pressure.	Air Temperature.								Tension of Vapour.			Relative Humidity.			
		9 a.m.	9 p.m.	Mean.	Means of		Absolute Min. and Max.				9 a.m.	9 p.m.	Mean.	9 a.m.	9 p.m.	Mean
					Min.	Max.	Min.	Day.	Max.	Day.						
	ins.	°	°	°	°	°	°	°	°	°	in.	in.	in.	%	%	%
January -	—	—	—	—	—	—	10.0	25th	44.0	$\left\{ \begin{array}{l} 29\text{ h} \\ 30\text{ h} \\ 31\text{st} \\ 3\text{rd} \end{array} \right\}$	—	—	—	—	—	—
February -	29.864	35.6	34.9	35.3	31.5	40.0	20.0	$\left\{ \begin{array}{l} 27\text{th} \\ 28\text{th} \end{array} \right\}$	47.2	—	—	—	—	—	—	—
March -	.925	40.2	38.9	39.6	33.5	44.7	18.0	1st	56.3	17th	.222	.225	.224	86.5	92.4	89.5
April -	29.948	41.1	40.8	41.0	34.7	47.8	24.0	4th	59.2	18th	.222	.227	.225	84.5	87.7	86.1
May -	30.139	50.9	46.7	48.8	41.1	56.3	31.0	11th	68.0	$\left\{ \begin{array}{l} 30\text{th} \\ 31\text{st} \end{array} \right\}$.297	.277	.287	80.4	86.7	83.6
June -	.014	52.4	49.3	50.9	44.7	57.9	34.0	9th	74.0	1st	.328	.315	.322	83.8	89.0	86.4
July -	30.056	58.4	53.7	56.1	48.8	64.1	40.0	29th	79.0	15th	.388	.383	.386	79.9	91.8	85.9
August -	29.910	54.1	50.6	52.4	47.4	58.4	41.0	$\left\{ \begin{array}{l} 31\text{st} \\ 1\text{st} \\ 2\text{nd} \\ 9\text{th} \\ 16\text{th} \\ 22\text{nd} \end{array} \right\}$	68.0	5th	.374	.351	.363	88.7	94.7	91.7
September -	30.018	52.1	48.8	50.5	43.5	57.6	40.0	—	63.0	17th	.339	.319	.329	87.2	91.9	89.6
October -	30.019	43.3	42.8	43.1	37.8	48.4	25.0	31st	54.0	$\left\{ \begin{array}{l} 7\text{th} \\ 11\text{th} \\ 14\text{th} \\ 23\text{rd} \end{array} \right\}$.252	.252	.252	87.5	89.2	88.4
November -	29.941	46.9	45.9	46.4	41.2	50.4	28.5	26th	55.0	$\left\{ \begin{array}{l} 7\text{th} \\ 8\text{th} \end{array} \right\}$.310	.301	.306	95.5	95.5	95.5
December -	30.033	38.5	37.8	38.2	33.3	42.7	24.0	11th	49.2	6th	.221	.208	.215	94.0	89.8	91.9
Year -	—	—	—	—	—	—	—	—	—	—	—	—	—	—	—	—

BABBACOMBE

Long. 3° 31' W. Lat. 50° 29' N. Height above Mean Sea Level, 293 feet.

1881.	ins.	9 a.m.	9 p.m.	Mean.	Min.	Max.	Day.	Max.	Day.	9 a.m.	9 p.m.	Mean.	9 a.m.	9 p.m.	Mean.
January	29.867	34.5	34.0	34.3	29.5	40.6	15.3	20th	54.9	31st	17.5	17.1	17.3	84.0	83.1
February	29.841	40.4	39.8	40.1	36.2	44.6	26.1	26th	51.2	1st	22.6	22.0	22.3	88.0	86.8
March	29.913	44.7	42.7	43.7	38.3	49.8	21.3	2nd	59.0	17th	23.8	24.1	24.0	78.6	85.7
April	29.932	46.1	44.7	45.4	40.3	52.1	30.8	21st	60.9	14th	24.8	24.2	24.5	77.5	80.5
May	30.127	55.4	50.8	53.1	45.8	61.8	39.8	4th	73.7	28th	32.1	30.3	31.2	72.3	81.6
June	30.005	57.7	53.3	55.5	49.6	63.3	39.9	9th	77.8	3rd	35.9	33.9	34.9	76.3	83.0
July	30.048	63.9	58.1	61.0	53.2	70.7	45.9	7th	82.8	15th	43.4	40.8	42.1	73.4	84.1
August	29.900	60.3	55.6	58.0	51.9	65.9	45.8	28th	77.7	5th	42.0	39.5	40.8	80.3	88.4
September	30.001	58.1	53.8	56.0	49.2	63.6	43.3	16th	72.4	18th	39.0	37.3	38.2	80.7	89.3
October	30.008	49.3	47.8	48.6	43.5	53.9	30.2	31st	65.3	11th	28.1	27.9	28.0	78.8	82.0
November	29.934	50.6	49.6	50.1	45.4	55.5	37.8	29th	62.3	12th	33.4	33.3	33.4	89.6	92.5
December	30.017	42.3	41.6	42.0	37.6	48.4	29.0	11th	54.2	28th	24.1	23.9	24.0	88.3	90.0
Year	29.966	50.3	47.7	49.0	43.4	55.9	—	—	—	—	30.6	29.5	30.1	80.7	85.6

TOTNES

Long. 3° 43' W. Lat. 50° 27' N. Height above Mean Sea Level, 93 feet.

1881.	ins.	9 a.m.	9 p.m.	Mean.	Min.	Max.	Day.	Max.	Day.	9 a.m.	9 p.m.	Mean.	9 a.m.	9 p.m.	Mean.
January	29.880	31.2	32.4	31.8	25.7	41.1	8.8	20th	54.2	31st	16.7	16.8	16.8	89.1	86.2
February	29.854	39.9	39.8	39.9	34.7	47.0	18.3	23rd	55.1	1st	22.9	22.7	22.8	89.8	89.3
March	29.924	44.6	43.3	44.0	36.8	52.2	9.1	1st	64.2	18th	24.5	25.1	24.8	80.8	87.0
April	29.942	48.6	45.7	47.2	39.6	55.7	27.4	21st	66.1	18th	25.6	25.1	25.4	73.5	80.6
May	30.131	58.0	51.2	54.6	43.0	63.4	30.3	11th	76.2	30th	32.7	31.4	32.1	68.2	83.0
June	30.004	60.2	54.0	57.1	47.6	65.8	34.8	9th	80.5	1st	38.0	35.7	36.9	73.8	84.6
July	30.049	66.2	58.8	62.5	51.4	72.4	37.3	28th	87.5	15th	44.8	42.6	43.7	69.3	84.8
August	29.904	61.2	56.2	58.7	51.5	67.0	43.3	28th	77.2	5th	42.1	40.9	41.5	78.3	89.7
September	30.004	58.5	51.7	55.1	44.3	65.6	35.3	29th	74.8	18th	39.0	36.6	37.8	79.1	94.4
October	30.014	49.3	45.9	47.6	39.5	56.2	20.9	31st	65.8	2nd	28.8	28.5	28.7	80.6	89.2
November	29.941	50.9	50.1	50.5	44.6	56.9	30.9	29th	64.9	6th	33.3	33.9	33.6	87.8	92.3
December	30.025	41.6	41.0	41.3	35.0	49.4	22.9	11th	56.4	5th	23.9	24.0	24.0	88.9	91.2
Year	29.973	50.9	47.5	49.2	41.1	57.7	—	—	—	—	31.0	30.3	30.7	79.9	87.7

DARTMOOR.

Thermometers, 4 feet above ground. Rain-gauge, 1 foot above ground.

1881.	Amount of Cloud.			Rainfall.			Weather, No. of Days of							Wind, No. of Observations of								
	9 a.m.	9 p.m.	Mean.	Total.	Max.	Day.	Rain.	Snow.	Hail.	Thunder Storm.	Clear Sky.	Overcast.	Gale.	N.	N.E.	E.	S.E.	S.	S.W.	W.	N.W.	Calm.
	ins.	ins.	ins.	ins.	ins.	ins.	ins.	ins.	ins.	ins.	ins.	ins.	ins.	ins.	ins.	ins.	ins.	ins.	ins.	ins.	ins.	ins.
January	—	—	—	—	—	—	—	—	—	—	—	—	—	—	—	—	—	—	—	—	—	—
February	9.1	6.7	7.9	11.230	2.070	14th	19	5	3	1	0	16	1	4	4	13	4	7	6	4	4	10
March	7.9	6.1	7.0	10.250	1.560	5th	15	3	2	0	4	17	2	3	3	13	4	2	16	9	10	2
April	8.5	7.8	8.2	2.280	1.700	10th	12	2	0	0	1	20	6	0	2	29	4	3	14	5	2	1
May	5.5	5.2	5.4	3.890	1.140	18th	9	0	0	0	9	12	2	1	6	15	3	2	16	3	8	8
June	7.1	6.5	6.8	6.820	1.400	17th	18	0	0	0	1	11	0	1	10	4	1	10	12	6	12	4
July	6.6	6.7	6.7	4.380	2.050	30th	15	0	1	2	3	12	0	3	6	6	0	1	13	11	13	9
August	8.3	7.1	7.7	9.750	1.470	25th	22	0	0	1	1	18	0	12	2	0	0	6	20	7	12	3
September	6.5	4.8	5.7	4.250	1.760	5th	13	0	0	0	6	10	0	5	8	7	6	5	7	2	2	18
October	6.5	5.5	6.0	8.040	1.530	23rd	14	0	0	0	6	12	2	0	5	25	13	1	5	4	6	3
November	9.2	8.2	8.7	14.330	2.220	26th	27	1	0	0	0	20	1	1	1	5	3	13	20	8	5	4
December	8.2	6.5	7.4	9.220	2.110	17th	19	2	2	0	3	17	0	1	7	5	0	2	23	7	7	10
Year	—	—	—	—	—	—	—	—	—	—	—	—	—	—	—	—	—	—	—	—	—	—

BABBACOMBE.

Thermometers, 4 feet above ground. Rain-gauge, 1 foot above ground.

				ins.		ins.		{ 18th		{ 28th																																																																																																																																																																																																																																																																																																																																																																																																																																																																																																																																																																																																																																																																																																																																																																																																																																																																																																																																																																																																																																																																																																																																																																																																						</	
--	--	--	--	------	--	------	--	--------	--	--------	--	--	--	--	--	--	--	--	--	--	--	--	--	--	--	--	--	--	--	--	--	--	--	--	--	--	--	--	--	--	--	--	--	--	--	--	--	--	--	--	--	--	--	--	--	--	--	--	--	--	--	--	--	--	--	--	--	--	--	--	--	--	--	--	--	--	--	--	--	--	--	--	--	--	--	--	--	--	--	--	--	--	--	--	--	--	--	--	--	--	--	--	--	--	--	--	--	--	--	--	--	--	--	--	--	--	--	--	--	--	--	--	--	--	--	--	--	--	--	--	--	--	--	--	--	--	--	--	--	--	--	--	--	--	--	--	--	--	--	--	--	--	--	--	--	--	--	--	--	--	--	--	--	--	--	--	--	--	--	--	--	--	--	--	--	--	--	--	--	--	--	--	--	--	--	--	--	--	--	--	--	--	--	--	--	--	--	--	--	--	--	--	--	--	--	--	--	--	--	--	--	--	--	--	--	--	--	--	--	--	--	--	--	--	--	--	--	--	--	--	--	--	--	--	--	--	--	--	--	--	--	--	--	--	--	--	--	--	--	--	--	--	--	--	--	--	--	--	--	--	--	--	--	--	--	--	--	--	--	--	--	--	--	--	--	--	--	--	--	--	--	--	--	--	--	--	--	--	--	--	--	--	--	--	--	--	--	--	--	--	--	--	--	--	--	--	--	--	--	--	--	--	--	--	--	--	--	--	--	--	--	--	--	--	--	--	--	--	--	--	--	--	--	--	--	--	--	--	--	--	--	--	--	--	--	--	--	--	--	--	--	--	--	--	--	--	--	--	--	--	--	--	--	--	--	--	--	--	--	--	--	--	--	--	--	--	--	--	--	--	--	--	--	--	--	--	--	--	--	--	--	--	--	--	--	--	--	--	--	--	--	--	--	--	--	--	--	--	--	--	--	--	--	--	--	--	--	--	--	--	--	--	--	--	--	--	--	--	--	--	--	--	--	--	--	--	--	--	--	--	--	--	--	--	--	--	--	--	--	--	--	--	--	--	--	--	--	--	--	--	--	--	--	--	--	--	--	--	--	--	--	--	--	--	--	--	--	--	--	--	--	--	--	--	--	--	--	--	--	--	--	--	--	--	--	--	--	--	--	--	--	--	--	--	--	--	--	--	--	--	--	--	--	--	--	--	--	--	--	--	--	--	--	--	--	--	--	--	--	--	--	--	--	--	--	--	--	--	--	--	--	--	--	--	--	--	--	--	--	--	--	--	--	--	--	--	--	--	--	--	--	--	--	--	--	--	--	--	--	--	--	--	--	--	--	--	--	--	--	--	--	--	--	--	--	--	--	--	--	--	--	--	--	--	--	--	--	--	--	--	--	--	--	--	--	--	--	--	--	--	--	--	--	--	--	--	--	--	--	--	--	--	--	--	--	--	--	--	--	--	--	--	--	--	--	--	--	--	--	--	--	--	--	--	--	--	--	--	--	--	--	--	--	--	--	--	--	--	--	--	--	--	--	--	--	--	--	--	--	--	--	--	--	--	--	--	--	--	--	--	--	--	--	--	--	--	--	--	--	--	--	--	--	--	--	--	--	--	--	--	--	--	--	--	--	--	--	--	--	--	--	--	--	--	--	--	--	--	--	--	--	--	--	--	--	--	--	--	--	--	--	--	--	--	--	--	--	--	--	--	--	--	--	--	--	--	--	--	--	--	--	--	--	--	--	--	--	--	--	--	--	--	--	--	--	--	--	--	--	--	--	--	--	--	--	--	--	--	--	--	--	--	--	--	--	--	--	--	--	--	--	--	--	--	--	--	--	--	--	--	--	--	--	--	--	--	--	--	--	--	--	--	--	--	--	--	--	--	--	--	--	--	--	--	--	--	--	--	--	--	--	--	--	--	--	--	--	--	--	--	--	--	--	--	--	--	--	--	--	--	--	--	--	--	--	--	--	--	--	--	--	--	--	--	--	--	--	--	--	--	--	--	--	--	--	--	--	--	--	--	--	--	--	--	--	--	--	--	--	--	--	--	--	--	--	--	--	--	--	--	--	--	--	--	--	--	--	--	--	--	--	--	--	--	--	--	--	--	--	--	--	--	--	--	--	--	--	--	--	--	--	--	--	--	--	--	--	--	--	--	--	--	--	--	--	--	--	--	--	--	--	--	--	--	--	--	--	--	--	--	--	--	--	--	--	--	--	--	--	--	--	--	--	--	--	--	--	--	--	--	--	--	--	--	--	--	--	--	--	--	--	--	--	--	--	--	--	--	--	--	--	--	--	--	--	--	--	--	--	--	--	--	--	--	--	--	--	--	--	--	--	--	--	--	--	--	--	--	--	--	--	--	--	--	--	--	--	--	--	--	--	--	--	--	--	--	--	--	--	--	--	--	--	--	--	--	--	--	--	--	--	--	--	--	--	--	--	--	--	--	--	--	--	--	--	--	--	--	--	--	--	--	--	--	--	--	--	--	--	--	--	--	--	--	--	--	--	--	--	--	--	--	--	--	--	--	--	--	--	--	--	--	--	--	--	--	--	--	--	--	--	--	--	--	--	--	--	--	--	--	--	--	--	--	--	--	--	--	--	--	--	--	--	--	--	--	--	--	--	--	--	--	--	--	--	--	--	--	--	--	--	--	--	--	--	--	--	----	--

OBSERVATIONS AT STATIONS OF THE SECOND ORDER.

ST. AUBIN'S, JERSEY

Long. 2° 10' W. Lat. 49° 11' N. Height above Mean Sea Level, 139 feet.

1881.	Mean Pressure.	Air Temperature.										Tension of Vapour.			Relative Humidity.		
		9 a.m.	9 p.m.	Mean.	Means of		Absolute Min. and Max.				9 a.m.	9 p.m.	Mean.	9 a.m.	9 p.m.	Mean.	
					Min.	Max.	Min.	Day.	Max.	Day.							
January - -	ins. 29.883	37.5	37.7	37.6	33.2	41.8	21.3	22nd	52.7	29th	in. .188	in. .192	in. .190	% 81.0	% 82.8	% 81.9	
February - -	.905	43.3	42.5	42.9	39.1	46.6	31.8	27th	53.1	1st	.242	.235	.239	85.4	84.9	85.2	
March - -	.978	46.9	45.1	46.0	41.6	51.2	30.2	1st	62.8	18th	.255	.256	.256	78.2	83.6	80.9	
April - -	29.944	49.1	46.5	47.8	43.1	53.2	35.1	22nd	66.8	13th	.271	.270	.271	76.6	84.7	80.7	
May - -	30.181	56.0	51.1	53.6	47.6	60.3	41.1	12th	69.8	31st	.323	.308	.316	72.2	82.4	77.3	
June - -	.066	60.1	55.4	57.8	51.4	64.1	42.9	10th	74.3	1st	.389	.374	.382	74.6	84.8	79.7	
July - -	30.108	66.0	60.3	63.2	56.6	71.3	51.3	26th	87.7	15th	.452	.430	.441	71.5	82.3	76.9	
August - -	29.980	62.5	59.0	60.8	55.7	66.4	50.0	28th	79.2	5th	.441	.432	.437	78.2	85.7	82.0	
September -	30.036	61.0	56.7	58.9	53.6	64.6	50.4	22nd	76.0	18th	.415	.404	.410	77.5	87.7	82.6	
October - -	.030	51.6	50.0	50.8	46.1	55.8	36.6	30th	62.0	{ 12th 13th	.298	.298	.298	77.1	81.0	79.1	
November -	.054	52.2	51.8	52.0	47.9	56.3	34.3	1st	65.1	8th	.338	.343	.341	85.6	88.4	87.0	
December -	30.099	43.2	43.3	43.3	39.5	47.7	32.9	25th	56.3	6th	.243	.243	.243	86.8	86.4	86.6	
Year -	30.022	52.5	50.0	51.2	46.3	56.6	—	—	—	—	.321	.315	.318	78.7	84.6	81.7	

LONDONDERRY

Long. 7° 19' W. Lat. 55° 0' N. Height above Mean Sea Level, 93 feet.

January -	ins. 29.925	30.0	31.5	30.8	25.4	36.3	11.8	17th	47.4	2nd	in. 1.51	in. 1.63	in. 1.57	82.5	87.1	84.8
February -	783	39.0	39.0	39.0	34.9	44.2	27.8	6th	51.0	7th	2.10	2.16	2.13	87.0	89.3	88.2
March -	29.814	41.6	40.7	41.2	35.8	47.6	25.1	31st	56.0	15th	2.24	2.29	2.27	82.4	87.5	85.0
April -	30.001	46.2	43.2	44.7	38.3	52.7	26.8	1st	60.8	12th	2.48	2.44	2.46	77.4	85.0	81.2
May -	30.048	55.3	50.4	52.9	43.6	62.7	36.0	3rd	80.4	31st	3.11	3.04	3.08	72.2	82.7	77.5
June -	29.886	57.2	52.2	54.7	47.3	62.5	37.0	8th	79.1	1st	3.41	3.40	3.41	72.3	85.8	79.1
July -	903	58.5	55.4	57.0	50.2	64.4	44.9	21st	74.0	5th	3.91	3.82	3.87	79.9	86.3	83.1
August -	790	56.7	52.1	54.4	47.6	61.8	38.0	31st	75.8	4th	3.63	3.55	3.59	78.8	89.6	84.2
September -	29.985	55.6	52.1	53.9	46.1	61.2	36.8	19th	66.0	20th	3.68	3.54	3.61	83.1	90.3	86.7
October -	30.015	47.2	45.3	46.3	39.8	53.2	25.9	31st	64.8	1st	2.70	2.66	2.68	81.7	86.1	83.9
November -	29.604	47.7	47.5	47.6	40.8	53.8	31.4	26th	61.3	14th	2.93	2.92	2.93	86.8	87.1	87.0
December -	29.804	38.2	39.0	38.6	32.4	44.1	20.0	11th	52.8	2nd	2.09	2.17	2.13	88.4	89.7	89.1
Year -	29.880	47.8	45.7	46.8	40.2	53.7	—	—	—	—	2.82	2.80	2.81	81.0	87.2	84.1

COLEBROOKE (BROOKBOROUGH)

Long. 7° 22' W. Lat. 54° 21' N. Height above Mean Sea Level, 278 feet.*

January -	ins. 29.897*	27.5	29.7	28.6	23.0	36.5	0.0	22nd	46.7	1st	in. 1.32	in. 1.46	in. 1.39	88	88	88
February -	754	37.0	38.4	37.7	33.6	43.8	23.5	28th	49.9	7th	2.02	2.16	2.09	92	93	93
March -	800	39.3	40.2	39.8	34.7	47.7	22.0	30th	56.4	17th	2.19	2.26	2.23	92	91	92
April -	29.960	43.4	43.9	43.7	38.4	51.9	27.8	1st	59.2	12th	2.38	2.45	2.42	84	85	85
May -	30.024	52.2	51.5	51.9	43.5	61.3	34.3	11th	76.9	31st	3.16	3.26	3.21	81	86	84
June -	29.870	54.8	52.9	53.9	46.6	61.3	33.8	7th	77.1	1st	3.50	3.51	3.51	81	88	85
July -	903	56.2	55.9	56.1	50.2	63.8	40.1	21st	72.9	5th	3.99	4.00	4.00	88	90	89
August -	774	54.0	52.7	53.4	47.1	62.4	37.7	12th	72.1	4th	3.66	3.67	3.67	87	92	90
September -	961	52.4	52.0	52.2	45.5	60.3	33.8	1st	64.5	20th	3.63	3.64	3.64	92	94	93
October -	990	44.6	43.9	44.3	39.3	52.0	20.0	30th	62.5	1st	2.60	2.52	2.56	89	87	88
November -	613	46.7	47.1	46.9	42.0	52.6	30.6	18th	58.0	13th	2.91	2.88	2.90	92	89	91
December -	29.822	36.0	37.1	36.6	31.1	43.0	14.8	11th	51.9	2nd	2.01	2.07	2.04	95	94	95
Year -	29.864*	45.3	45.4	45.4	39.6	53.1	—	—	—	—	2.78	2.82	2.80	88.4	89.8	89.1

* NOTE.—The height above Mean Sea Level having been re-determined, it is found that that hitherto given is too low by 39 feet. The barometer readings up to and including 1880 require a correction of + .032 inch.

MONTHLY SUMMARIES.—ST. AUBIN'S—LONDONDERRY—COLEBROOKE.

ST. AUBIN'S, JERSEY.

Thermometers, 4 feet above ground. Rain-gauge, 1 foot above ground.

1881.	Amount of Cloud.			Rainfall.			Weather, No. of Days of								Wind, No. of Observations of									
	9 a.m.	9 p.m.	Mean.	Total.	Max.	Date.	Rain.	Snow.	Hail.	Thunder Storm.	Clear Sky.	Overcast.	Gale.	N.	N.E.	E.	S.E.	S.	S.W.	W.	N.W.	Calm.		
January - -	6.1	6.6	6.4	ins. 2.793	.400	26th	17	8	2	0	3	14	4	2	20	12	5	4	10	1	2	6		
February - -	8.0	6.9	7.5	3.636	.890	23rd	19	1	3	0	3	16	3	4	15	7	5	6	4	7	4	4		
March - -	7.2	5.0	6.1	2.034	.545	24th	13	1	0	0	5	12	2	2	12	6	6	2	6	15	4	9		
April - -	7.4	7.3	7.4	0.982	.227	13th	12	0	0	0	2	13	3	1	18	12	3	3	6	6	5	6		
May - -	5.8	3.3	4.6	1.477	.800	18th	8	0	0	0	9	7	0	2	18	7	0	1	11	10	6	7		
June - -	5.6	4.6	5.1	2.804	.810	10th	14	0	2	1	6	6	0	6	3	3	3	9	8	6	11	11		
July - -	5.5	3.3	4.4	1.690	.915	25th	12	0	0	3	9	8	0	4	4	3	2	3	9	9	10	18		
August - -	6.0	5.1	5.6	3.986	.750	23rd	21	0	0	2	3	9	2	1	2	1	1	2	24	11	12	8		
September -	6.6	4.7	5.7	1.696	.330	7th	12	0	0	1	3	6	0	7	10	6	8	0	7	5	3	14		
October - -	5.9	6.0	6.0	3.634	.473	22nd	18	0	4	0	6	11	2	3	18	16	5	2	2	6	4	6		
November -	7.8	5.4	6.6	3.582	1.040	26th	19	0	2	1	2	11	4	0	0	3	8	16	14	9	1	9		
December -	7.3	6.3	6.8	4.403	.865	9th	18	0	12	0	3	14	3	1	7	2	7	19	8	11	3	4		
Year -	6.6	5.4	6.0	32.717	—	—	183	10	25	8	54	127	23	33	127	78	53	67	109	96	65	102		

LONDONDERRY.

Thermometers, 4 feet above ground. Rain-gauge, 1 foot above ground.

January -	6.2	5.8	6.0	ins. 1.010	ins. 2.20	11th	18	10	0	0	4	8	0	2	11	1	8	7	9	4	3	17
February -	8.7	8.1	8.4	4.310	8.10	7th	20	3	1	0	2	20	0	2	15	2	9	5	6	5	4	8
March -	7.9	6.6	7.3	3.650	5.30	8th	21	6	3	0	2	15	1	2	4	6	6	4	17	18	3	2
April -	7.0	5.5	6.3	1.640	5.10	13th	14	0	1	0	5	13	0	1	20	6	8	1	5	9	2	8
May -	7.0	4.6	5.8	1.940	3.20	15th	13	0	3	0	4	9	0	4	7	6	2	3	13	14	1	12
June -	8.1	7.7	7.9	4.250	5.20	4th	23	0	2	2	2	19	0	3	4	6	5	6	18	11	3	4
July -	8.5	8.2	8.4	3.050	5.50	25th	25	0	0	0	2	22	0	3	1	3	0	8	29	13	5	0
August -	8.2	6.0	7.1	3.030	1.120	25th	23	0	0	0	1	13	0	5	8	4	8	6	10	4	3	12
September -	8.5	6.1	7.3	2.240	5.80	23rd	17	0	0	0	3	13	0	1	3	9	14	10	6	7	4	8
October -	7.1	6.5	6.8	4.130	1.460	13th	18	0	0	1	1	7	2	0	1	0	4	33	15	2	2	3
November -	7.6	5.7	6.7	4.390	7.60	26th	26	0	0	1	1	7	2	0	1	0	4	33	15	2	2	3
December -	6.4	5.4	5.9	3.790	6.70	13th	24	2	4	0	3	9	1	0	0	0	0	20	22	9	0	11</

MARKREE CASTLE, SLIGO -

Long. 8° 27' W. Lat. 54° 11' N. Height above Mean Sea Level, 131 feet.

1881.	Mean Pressure.	Air Temperature.										Tension of Vapour.			Relative Humidity.		
		9 a.m.	9 p.m.	Mean.	Means of		Absolute Min. and Max.				9 a.m.	9 p.m.	Mean.	9 a.m.	9 p.m.	Mean.	
					Min.	Max.	Min.	Day.	Max.	Day.							
at 32° F.	ins.										in.	in.	in.	%	%	%	
29.753/ January -	29.908	26.8	28.3	27.6	20.3	37.0	-2.3	16th	49.0	1st	.144	.149	.147	88.0	89.9	89.0	
62.2/ February -	.771	38.7	38.5	38.6	33.8	44.8	19.4	28th	53.4	7th	.214	.211	.213	88.1	88.3	88.2	
670/ March -	.818	42.7	40.2	41.5	35.0	49.1	18.9	30th	56.7	13th	.238	.228	.233	83.7	88.5	86.1	
819/ April -	29.968	46.4	43.4	44.9	38.4	53.8	24.5	6th	59.9	13th	.254	.247	.251	78.6	84.7	81.7	
886/ May -	30.034	55.4	50.0	52.7	42.4	61.6	32.4	12th	75.2	31st	.330	.309	.320	75.4	85.5	80.5	
732/ June -	29.878	55.6	51.6	53.6	45.5	61.3	29.7	9th	74.4	1st	.366	.340	.353	82.3	88.1	85.2	
765/ July -	.910	57.9	54.5	56.2	49.4	63.8	37.5	16th	71.4	5th	.404	.373	.389	83.9	87.1	85.5	
645/ August -	.790	56.1	52.5	54.3	47.5	62.2	32.6	31st	73.2	4th	.367	.356	.362	81.3	89.5	85.4	
814/ September -	.960	54.8	51.8	53.3	44.9	61.3	32.7	1st	66.4	10th	.371	.352	.362	86.4	90.8	88.6	
826/ October -	.974	47.8	45.4	46.6	39.8	53.1	20.1	30th	61.0	1st	.285	.274	.280	84.4	87.9	86.2	
450/ November -	.596	47.5	46.6	47.1	41.6	53.6	30.9	26th	59.4	13th	.299	.287	.293	89.5	88.5	89.0	
29.670/ December -	29.820	37.0	36.6	36.8	30.7	44.4	15.8	12th	52.6	25th	.208	.206	.207	91.4	92.3	91.9	
29.721 Year -	29.869	47.2	45.0	46.1	39.1	53.8	—	—	—	—	.290	.278	.284	84.4	88.4	86.4	

DUBLIN (PHENIX PARK)

Long. 6° 21' W. Lat. 53° 22' N. Height above Mean Sea Level, 162 feet.

		ins.										in.	in.	in.	%	%	%
January	-	29.919	31.2	31.6	31.4	24.1	38.1	4.0	25th	52.8	27th	.165	.167	.166	88.5	89.7	89.1
February	-	.801	39.2	38.8	39.0	33.4	45.3	23.3	12th	55.3	7th	.208	.210	.209	84.9	86.3	85.6
March	-	.863	43.2	40.4	41.8	35.1	48.4	21.2	28th	56.6	5th	.236	.219	.228	82.6	83.7	83.2
April	-	29.992	45.5	43.8	44.7	37.8	50.5	27.3	9th	59.3	29th	.250	.235	.243	80.2	80.9	80.6
May	-	30.073	54.7	48.8	51.8	41.8	60.7	27.6	11th	69.8	30th	.307	.294	.301	71.9	84.3	78.1
June	-	29.924	57.5	53.0	55.3	46.9	62.3	32.0	8th	74.8	1st	.345	.349	.347	72.5	85.7	79.1
July	-	.959	60.5	57.0	58.8	51.6	66.8	41.0	27th	76.6	17th	.395	.382	.389	74.2	80.9	77.6
August	-	.811	57.4	53.5	55.5	48.8	62.7	38.5	21st	73.3	4th	.385	.371	.378	81.6	89.5	85.6
September	-	29.989	56.0	52.0	54.0	45.1	61.2	35.0	1st	66.1	28th	.368	.352	.360	82.0	90.1	86.1
October	-	30.012	49.2	44.6	46.9	39.3	53.6	24.0	31st	62.7	1st	.276	.257	.267	77.8	85.4	81.6
November	-	29.717	50.2	49.0	49.6	42.0	55.6	30.1	18th	66.3	8th	.304	.294	.299	82.9	83.5	83.2
December	-	29.894	38.4	40.5	39.5	33.2	45.7	20.0	13th	57.0	27th	.203	.214	.209	84.7	82.9	83.8
Year	-	29.913	48.6	46.1	47.4	39.9	54.2	—	—	—	—	.287	.279	.283	80.3	85.2	82.8

DUBLIN (CITY)

Long. 6° 15' W. Lat. 53° 20' N. Height above Mean Sea Level, 51 feet.

at 32° F.																			
29.845/	January	-	ins.	29.914	31.8	33.7	32.8	28.9	37.4	15.2	25th	48.3	1st	in.	in.	in.	%	%	%
725/	February	-		.793	39.4	40.4	39.9	36.3	44.9	27.1	28th	54.3	7th	.213	.221	.217	86.5	85.6	86.1
791/	March	-		.858	42.9	42.7	42.8	38.3	48.1	27.1	1st	56.7	10th	.232	.231	.232	81.7	82.0	81.9
29.919/	April	-		29.986	45.6	45.4	45.5	40.9	50.2	33.8	3rd	59.4	29th	.244	.245	.245	78.0	79.3	78.7
30.006/	May	-		30.072	55.0	52.4	53.7	46.9	60.0	35.1	11th	66.1	12th	.310	.312	.311	71.3	78.5	74.9
29.858/	June	-		29.923	57.8	55.3	56.6	50.2	62.6	36.8	8th	74.8	2nd	.350	.351	.351	72.3	79.5	75.9
895/	July	-		.960	61.0	59.5	60.3	54.7	67.3	44.8	27th	76.6	17th	.409	.396	.403	74.7	77.1	75.9
747/	August	-		.812	57.4	55.8	56.6	51.7	62.2	45.4	21st	75.5	4th	.388	.383	.386	81.8	85.5	83.7
926/	September	-		29.991	55.0	54.3	54.7	49.5	59.6	41.2	1st	63.7	24th	.373	.376	.375	86.3	88.9	87.6
945/	October	-		30.011	48.2	47.1	47.7	43.4	52.7	30.9	16th	59.3	1st	.276	.272	.274	80.0	82.9	81.5
647/	November	-		29.712	49.9	50.1	50.0	45.5	55.0	35.3	26th	62.3	14th	.304	.299	.302	83.3	81.4	82.4
29.823/	December	-		29.891	39.6	40.9	40.3	35.9	45.4	23.6	11th	55.6	2nd	.212	.222	.217	85.2	85.1	85.2
29.844	Year	-		29.910	48.6	48.1	48.4	43.5	53.8	—	—	—	—	.290	.290	.290	80.8	82.6	81.7

MARKREE CASTLE, SLIGO.

Thermometers, 4 feet above ground. Rain-gauge, 16 feet 6 inches above ground.

1881.	Amount of Cloud.			Rainfall.			Weather, No. of Days of								Wind, No. of Observations of								
	9 a.m.	9 p.m.	Mean.	Total.	Max.	Day.	Rain.	Snow.	Hail.	Thunder Storm.	Clear Sky.	Overcast.	Gale.	N.	N.E.	E.	S.E.	S.	S.W.	W.	N.W.	Calm.	
January -	6.6	6.1	6.4	ins. 0.832	ins. .167	11th	11	8	0	0	5	10	0	0	5	7	8	5	2	1	0	34	
February -	9.1	7.3	8.2	2.721	.528	7th	19	3	2	0	1	18	0	6	4	6	9	5	1	2	3	20	
March -	7.9	6.6	7.3	2.505	.322	13th	17	7	3	0	3	15	2	6	3	5	6	3	13	4	7	15	
April -	7.4	6.6	7.0	1.064	.167	14th	14	0	0	0	5	16	0	3	5	10	11	5	6	0	7	13	
May -	7.5	6.6	7.1	2.110	.500	15th	12	0	3	0	5	17	0	5	1	5	3	7	10	4	9	22	
June -	9.1	7.9	8.5	3.756	.552	4th	19	0	1	2	1	19	0	5	1	1	10	5	8	3	7	20	
July -	9.4	8.6	9.0	1.324	.416	24th	20	0	0	0	0	23	0	3	0	0	2	11	13	5	9	19	
August -	8.8	7.9	8.4	3.106	.888	25th	24	0	0	1	1	20	0	4	7	2	2	8	4	3	9	23	
September -	8.5	8.1	8.3	3.230	1.183	20th	15	0	0	0	1	18	0	2	2	2	8	2	4	2	4	34	
October -	7.9	6.7	7.3	2.503	.960	13th	13	0	1	1	4	17	1	1	0	12	17	0	1	3	8	20	
November -	7.8	6.9	7.4	3.220	.394	26th	26	0	4	0	1	12	3	1	0	1	11	6	20	6	3	12	
December -	7.7	6.4	7.1	2.930	.481	13th	23	2	3	0	2	15	1	0	0	0	7	11	12	5	2	25	
Year	8.1	7.1	7.6	29.301	—	—	213	20	17	4	29	200	7	32	28	51	94	68	94	38	68	257	

DUBLIN (PHENIX PARK).

Thermometers, 4 feet above ground. Rain-gauge, 1 foot above ground.

Thermometers, 4 feet above ground.																							
				ins.	ins.	17th	18	10	1	0	2	15	0	1	1	9	2	1	2	6	0	40	
January -	-	7.2	7.1	7.2	1.720	.800	17th	18	10	1	0	2	15	0	1	1	9	2	1	2	6	0	40
February -	-	8.6	7.1	7.9	3.000	.800	9th	17	6	4	1	2	17	0	2	1	9	2	4	4	12	4	18
March -	-	7.7	6.1	6.9	1.499	.293	6th	17	5	2	0	3	14	0	1	0	7	3	2	10	23	0	16
April -	-	7.9	5.8	6.9	1.429	.790	14th	13	0	2	0	0	11	0	2	4	18	5	2	1	11	0	17
May -	-	6.7	5.0	5.9	2.005	.300	4th	15	0	3	1	6	11	0	1	0	4	4	2	15	9	0	27
June -	-	8.3	7.2	7.8	2.532	.350	19th	21	0	3	1	2	18	0	4	0	1	6	3	14	7	3	22
July -	-	8.6	7.2	7.9	1.600	.580	30th	15	0	1	3	1	18	0	0	1	0	0	0	21	15	1	24
August -	-	8.8	7.4	8.1	5.175	.760	24th	22	0	0	1	0	18	1	1	1	1	1	0	14	17	1	26
September -	-	8.4	7.3	7.9	1.312	.310	20th	13	0	0	1	1	19	0	0	3	6	4	1	9	3	2	32
October -	-	7.1	5.9	6.5	3.920	1.200	22nd	18	0	1	0	4	13	2	3	4	9	9	2	5	10	1	19
November -	-	5.9	6.2	6.1	2.612	.675	27th	19	0	2	0	1	10	0	0	0	0	9	10	22	5	0	14
December -	-	5.9	5.3	5.6	1.550	.330	31st	18	1	0	0	3	7	0	0	0	0	1	8	14	9	0	30
Year	-	7.6	6.5	7.1	28.354	—	—	206	22	19	8	25	171	3	15	15	64	46	35	131	127	12	283

BIRR CASTLE, PARSONSTOWN -

Long. 7° 55' W. Lat. 53° 6' N. Height above Mean Sea Level, 182 feet.

1881.		Mean Pressure.	Air Temperature.								Tension of Vapour.			Relative Humidity.				
			9 a.m.	9 p.m.	Mean.	Means of		Absolute Min. and Max.				9 a.m.	9 p.m.	Mean.	9 a.m.	9 p.m.	Mean.	
						Min.	Max.	Min.	Date.	Max.	Date.							
At 32° F.		ins.																
29711/	January	-	29.917	28.4	30.5	29.5	23.4	36.8	5.0	21st	48.8	30th	in.	in.	in.	%	%	%
599/	February	-	.800	39.2	39.3	39.3	34.8	45.5	22.1	28th	54.5	7th	.155	.166	.161	92.0	92.7	92.4
664/	March	-	.864	42.8	40.8	41.8	35.8	49.8	22.2	30th	57.9	{ 5th } 13th	.219	.222	.221	88.5	90.2	89.4
772/	April	-	29.972	46.5	43.6	45.1	37.9	53.8	27.0	9th	61.0	13th	.266	.254	.260	94.6	96.9	95.8
878/	May	-	30.074	55.9	51.7	53.8	44.6	62.6	35.0	11th	77.2	31st	.243	.233	.238	74.9	79.6	77.3
727/	June	-	29.923	57.1	53.6	55.4	48.1	62.4	32.0	9th	75.5	1st	.320	.306	.313	71.7	79.5	75.6
777/	July	-	.972	59.2	56.8	58.0	52.3	65.8	40.9	21st	75.9	17th	.351	.342	.347	74.5	82.3	78.4
628/	August	-	.823	56.9	53.9	55.4	49.2	63.2	40.7	1st	72.0	4th	.404	.390	.397	79.7	83.5	81.6
785/	September	-	.982	54.5	51.8	53.2	45.7	61.1	36.9	3rd	64.2	1st	.384	.369	.377	82.3	87.7	85.0
794/	October	-	.993	48.1	45.6	46.9	40.8	53.9	24.8	30th	62.0	1st	.361	.346	.354	84.5	89.2	86.9
489/	November	-	.686	48.8	47.9	48.4	43.3	54.1	31.0	26th	59.5	13th	.274	.263	.269	79.7	83.9	81.8
29.690/	December	-	29.892	37.7	37.9	37.8	32.9	44.1	18.6	12th	54.3	6th	.297	.295	.296	84.7	86.3	85.5
29.710	Year	-	29.908	47.9	46.1	47.0	40.7	54.4	—	—	—	—	.205	.208	.207	87.2	89.4	88.3
													.290	.283	.287	82.9	86.8	84.8

BIRR CASTLE, PARSONSTOWN.

Thermometers, 3 feet 6 inches above ground. Rain-gauge, 8 inches above ground.

1881.	Amount of Cloud.			Rainfall.			Weather, No. of Days of							Wind, No. of Observations of									
	9 a.m.	9 p.m.	Mean.	Total.	Max.	Date.	Rain.	Snow.	Hail.	Thunder Storm.	Clear Sky.	Overcast.	Gale.	N.	N.E.	E.	S.E.	S.	S.W.	W.	N.W.	Calm.	
January -	7.2	6.0	6.6	ins. 0.386	ins. .073	{ 4th 23rd }	8	5	4	0	4	14	1	5	7	4	12	7	4	2	2	19	
February -	7.7	7.5	7.6	3.393	1.094	{ 9th 13th }	16	4	0	0	3	17	6	7	1	3	12	14	4	2	5	8	
March -	7.4	6.5	7.0	2.388	.328	{ 22nd 30th }	15	2	3	0	2	13	3	1	4	5	11	7	15	11	7	1	
April -	7.6	6.6	7.1	1.393	.444	30th	12	0	4	0	1	14	2	4	16	7	9	6	8	7	2	1	
May -	5.4	4.7	5.1	2.497	.450	16th	13	0	1	0	7	9	1	6	0	9	5	8	16	11	4	3	
June -	7.2	7.1	7.2	4.182	.492	16th	21	0	1	1	2	11	0	3	0	1	9	7	11	17	9	3	
July -	8.1	7.9	8.0	1.917	.363	30th	15	0	1	0	0	17	1	2	0	0	3	8	22	13	12	2	
August -	7.4	7.3	7.4	4.736	.816	11th	23	0	0	0	1	12	0	2	3	3	1	7	15	14	9	8	
September	6.8	6.7	6.8	3.985	1.610	20th	12	0	0	0	2	12	0	6	3	3	9	14	5	5	5	10	
October -	6.6	6.5	6.6	2.541	.895	13th	9	0	0	0	5	13	3	2	1	10	16	3	8	5	4	13	
November	6.1	6.4	6.3	4.171	.810	27th	21	0	0	2	2	7	1	0	0	1	12	19	16	3	1	8	
December	5.8	6.5	6.2	4.333	.734	2nd	19	0	2	0	2	8	0	2	1	1	9	20	10	7	2	10	
Year	6.9	6.6	6.8	35.922	—	—	184	11	16	3	31	147	18	40	36	47	108	120	134	97	62	86	

PART III.—ANNUAL SUMMARY OF OBSERVATIONS taken at 9 a.m. and 9 p.m.
1881 - - - - -

Stations.				Air Temperature.										Tension of Vapour.			Relative Humidity.		
Name.	Height above Mean Sea Level.	Long.	Lat.	Mean Pressure.	9 a.m.	9 p.m.	Mean.	Means of		Absolute Min. and Max.		Date.	Date.	9 a.m.	9 p.m.	Mean.	9 a.m.	9 p.m.	Mean.
	feet.			ins.				Min.	Max.	Min.	Max.								
Sandwich	94	3 18 W.	59 2 N.	29.816	44.6	43.3	44.0	40.4	48.5	7.8		Jan. 18th	69.9	July 11th	in.	in.	in.	°/o	°/o
Dunrobin Castle	12	3 59 W.	57 57 N.	29.848	46.2	43.9	45.1	39.4	50.6	13.5		Jan. 17th	73.3	June 2nd	258	251	255	85.8	88.1
Braemar	1,111	3 24 W.	57 0 N.	—	—	—	—	—	—	—	—	Jan. 17th	—	—	275	265	270	84.9	88.8
Laudale	14	5 41 W.	56 41 N.	29.845	46.8	45.9	46.4	40.9	51.7	13.0		Jan. 16th	75.0	June 1st	—	—	—	—	—
Dundee	160	2 56 W.	56 28 N.	28.72	45.1	42.8	44.0	38.6	50.7	8.2		Jan. 17th	79.9	May 30th	256	250	253	80.9	85.7
Rothsay	115	5 4 W.	55 50 N.	28.84	46.3	44.6	45.5	39.4	52.3	15.2		Jan. 16th	74.0	June 1st	284	273	278	85.7	87.8
Pinmore	187	4 59 W.	55 14 N.	28.84	46.1	43.8	45.0	38.5	53.3	3.5		Jan. 17th	77.9	May 27th	274	264	269	83.8	87.9
Scauby	111	2 52 W.	54 58 N.	28.90	45.8	44.2	45.0	38.5	52.0	—7.0		Jan. 16th	77.5	May 29th	278	272	275	84.5	87.9
Seaham	58	1 19 W.	54 50 N.	28.96	47.4	44.7	46.1	40.1	51.4	6.3		Jan. 26th	79.2	Aug. 5th	279	271	275	82.9	89.4
Durham*	336	1 35 W.	54 46 N.	28.98	47.6	42.8	45.2	38.3	52.7	0.2		Jan. 17th	83.4	June 2nd	284	265	275	82.9	91.1
Aysgarth	658	1 58 W.	54 18 N.	29.15	44.6	42.8	43.7	38.1	50.3	—2.8		Jan. 26th	78.8	July 5th	252	247	250	80.7	84.8
Scarborough	129	0 23 W.	54 17 N.	29.12	47.6	46.1	46.9	42.3	52.1	10.5		Jan. 26th	81.0	Aug. 5th	281	279	280	82.3	85.8
Douglas	137	4 29 W.	54 10 N.	28.95	47.9	45.7	46.8	41.4	52.3	12.0		Jan. 17th	74.0	June 2nd	292	284	288	84.3	88.2
York	51	1 5 W.	53 57 N.	29.28	46.5	45.7	46.1	40.0	53.7	1.0		Jan. 15th	83.3	July 5th	273	275	274	83.8	86.9
Wakefield	96	1 30 W.	53 41 N.	29.27	47.3	46.2	46.8	40.3	54.0	12.1		Jan. 18th	86.8	July 5th	291	290	291	84.0	87.5
Llandudno	88	3 50 W.	53 21 N.	29.14	49.3	47.9	48.6	43.6	53.9	14.5		Jan. 26th	74.8	July 4th	293	285	289	79.7	81.8
Buxton	987	1 54 W.	53 14 N.	29.76	44.6	42.4	43.5	37.0	51.1	1.2		Jan. 25th	82.6	July 5th	267	257	262	86.3	89.9
Cheadle	646	1 57 W.	52 58 N.	29.41	44.9	44.1	44.5	39.2	52.0	9.9		Jan. 25th	81.8	July 5th	264	260	262	85.2	86.8
Hillington	88	0 33 E.	52 48 N.	29.39	48.3	45.0	46.7	39.7	54.8	1.3		Jan. 26th	89.5	July 15th	292	282	287	82.5	89.5
Leicester	237	1 8 W.	52 39 N.	29.38	47.9	46.8	47.4	40.5	54.8	5.2		Jan. 15th	87.0	July 15th	277	278	278	80.6	84.3
Uppingham	484	0 44 W.	52 35 N.	29.44	46.9	44.6	45.8	39.8	54.0	9.5		Jan. 16th	88.6	July 5th	292	280	286	85.8	89.5
Oscott	460	1 51 W.	52 33 N.	—	—	—	—	—	—	—		Jan. 25th	86.8	July 5th	—	—	—	—	—
Churchstoke	538	3 5 W.	52 31 N.	29.954	46.0	44.6	45.3	38.8	53.4	—1.0		Jan. 26th	83.3	July 5th	276	268	272	84.4	86.6
Geldeston	37	1 31 E.	52 28 N.	29.945	48.7	46.5	47.6	41.2	54.6	3.5		Jan. 26th	91.2	July 15th	288	287	288	80.4	86.4
Cheltenham	184	2 3 W.	51 54 N.	—	48.1	46.2	47.2	38.9	55.1	—3.3		Jan. 20th	86.8	July 5th	292	287	290	82.6	86.5
St. David's, Pem- broke.	188	5 16 W.	51 53 N.	29.931	49.3	47.8	48.6	44.0	53.5	16.1		Jan. 26th	76.9	July 5th	310	302	306	84.8	87.2
Carmarthen	188	4 18 W.	51 52 N.	29.940	48.8	46.5	47.6	41.3	55.1	3.8		Jan. 15th	83.3	July 5th	299	291	295	82.8	87.8
Chigwell Row	186	0 6 E.	51 37 N.	29.980	49.2	46.8	48.0	41.5	56.2	13.8		Jan. 22nd	93.8	July 15th	300	293	297	83.6	88.7
Marlborough	471	1 43 W.	51 25 N.	29.72	47.6	45.6	46.6	39.9	54.9	6.9		Jan. 15th	87.1	July 15th	284	281	283	82.2	87.1
Strathfield Turgiss	195	1 0 W.	51 20 N.	29.70	49.4	46.5	48.0	—	56.8	3.9		Jan. 22nd	93.8	July 15th	293	288	291	78.8	85.9
Ramsgate	105	1 25 E.	51 20 N.	29.799	49.5	47.8	48.7	43.5	55.0	15.0		Jan. 15th	84.7	July 19th	320	308	314	85.8	88.2
Southampton	78	1 24 W.	50 55 N.	29.72	50.2	48.0	49.1	42.6	56.9	13.2		Jan. 15th	91.7	July 15th	308	306	307	81.0	86.7
St. Leonards	116	0 33 E.	50 51 N.	29.981	49.9	48.0	49.0	44.2	54.4	16.7		Jan. 22nd	85.6	July 15th	305	303	304	81.5	86.3
Dartmoor	1,359	3 59 W.	50 33 N.	—	—	—	—	—	—	—		Jan. 25th	79.0	July 15th	—	—	—	—	—
Babbacombe	293	3 31 W.	50 29 N.	29.966	50.3	47.7	49.0	43.4	55.9	15.3		Jan. 20th	82.8	July 15th	306	295	301	80.7	85.6
Totnes	93	3 43 W.	50 27 N.	29.973	50.9	47.5	49.2	41.1	57.7	8.8		Jan. 20th	87.5	July 15th	310	303	307	79.9	87.7
St. Aubin's, Jersey	139	2 10 W.	49 11 N.	30.022	52.5	50.0	51.2	46.3	56.6	21.3		Jan. 22nd	87.7	July 15th	321	315	318	78.7	84.6
Londonderry	93	7 19 W.	55 0 N.	29.880	47.8	45.7	46.8	40.2	53.7	11.8		Jan. 17th	80.4	May 31st	282	280	281	81.0	87.2
Colebrooke	278	7 22 W.	54 21 N.	28.64	45.3	45.4	45.4	39.6	53.1	0.0		Jan. 22nd	77.1	June 1st	278	282	280	88.4	89.8
Markree Castle	131	8 27 W.	54 11 N.	28.69	47.2	45.0	46.1	39.1	53.8	—2.3		Jan. 16th	75.2	May 31st	290	278	284	84.4	88.4
Dublin (Phoenix Park).	162	6 21 W.	53 22 N.	29.13	48.6	46.1	47.4	39.9	54.2	4.0		Jan. 25th	76.6	July 17th	287	279	283	80.3	85.2
Dublin (City).	51	6 15 W.	53 20 N.	29.10	48.6	48.1	48.4	43.5	53.8	15.2		Jan. 25th	76.6	July 17th	290	290	290	80.8	82.6
Birr Castle, Parsons- town.	182	7 55 W.	53 6 N.	29.908	47.9	46.1	47.0	40.7	54.4	5.0		Jan. 21st	77.2	May 31st	290	283	287	82.9	86.8

* The observations at Durham were taken at 10 a.m. and 10 p.m. each day.

each Day, Local Time, at BRITISH STATIONS OF THE SECOND ORDER.

1881.

Amount of Cloud.			Rainfall.			Weather, No. of Days of							Wind, No. of Observations of										Stations.
9 a.m.	9 p.m.	Mean.	Total.	Max.	Date.	Rain.	Snow.	Hail.	Thunder Storm.	Clear Sky.	Overcast.	Gale.	N.	N.E.	E.	S.E.	S.	S.W.	W.	N.W.	Calm.		
7.2	7.0	7.1	ins. 36.960	ins. 1.660	Feb. 7th	233	32	7	2	31	160	102	61	51	36	106	131	80	108	76	81	Sandwich.	
—	—	—	32.360	1.400	Feb. 3rd	167	21	3	1	—	—	—	49	115	107	51	35	64	181	123	5	Dunrobin Castle.	
—	—	—	—	2.560	Aug. 25th	—	42	0	2	—	—	—	—	—	—	—	—	—	—	—	—	Braemar.	
6.8	6.6	6.7	73.510	2.060	Dec. 13th	223	59	33	5	27	135	43	33	16	106	82	97	109	97	52	138	Laudale.	
8.0	7.9	8.0	34.050	2.350	Sept. 21st	148	38	11	11	15	223	66	11	105	26	171	6	120	154	137	0	Dundee.	
—	—	—	50.294	1.236	Aug. 25th	222	19	2	5	—	—	—	20	56	111	78	54	101	93	117	100	Rothsay.	
—	—	—	49.870	1.380	Nov. 30th	209	—	—	—	—	—	—	94	42	91	73	120	91	128	82	0	Pinmore.	
7.2	6.1	6.7	35.940	1.840	June 30th	195	15	7	6	39	152	34	26	70	127	32	30	201	85	15	144	Scauby.	
6.4	5.8	6.1	31.391	1.560	March 5th	181	42	11	13	45	109	12	67	47	49	42	98	138	96	47	146	Seaham.	
7.2	6.1	6.7	28.093	1.220	July 5th	184	41	8	10	38	169	4	59	73	48	42	164	140	83	97	24	Durham.*	
7.2	6.1	6.7	45.770	1.800	Sept. 21st	206	56	17	9	26	142	27	69	65	54	32	45	163	139	54	109	Aysgarth.	
6.8	5.8	6.3	34.600	2.470	Aug. 29th	198	38	20	9	39	136	22	87	57	56	70	79	171	155	52	3	Scarborough.	
7.1	6.5	6.8	47.807	1.534	Aug. 25th	209	25	22	9	21	146	52	45	52	101	69	61	100	116	81	105	Douglas.	
6.2	5.8	6.0	28.670	1.090	Aug. 23rd	198	35	8	13	52	126	5	91	44	68	52	152	77	167	63	16	York.	
—	—	—	29.320	1.200	March 5th	189	—	—	—	—	—	—	86	70	69	61	63	106	196	75	4	Wakefield.	
6.7	5.6	6.2	31.976	1.800	July 5th	174	23	14	8	60	148	31	60	32	110	51	56	81	297	43	0	Llandudno.	
7.4	6.1	6.8	57.485	1.870	Feb. 7th	183	55	14	18	16	134	5	7	62	51	120	3	130	78	260	10	Buxton.	
7.0	5.9	6.4	34.400	1.090	Feb. 7th	187	37	13	20	41	144	37	82	49	108	67	61	93	97	109	64	Cheadle.	
7.5	6.5	7.0	26.967	1.880	{ June 5th } { July 6th }	214	32	10	15	26	162	14	47	87	62	85	78	192	74	103	2	Hillington.	
7.3	6.1	6.7	27.580	1.360	Aug. 8th	178	20	4	7	40	157	12	39	149	11	51	47	250	49	72	62	Leicester.	
7.4	6.3	6.9	26.740	1.514	Aug. 23rd	177	35	3	9	38	160	21	74	72	45	37	91	114	154	70	73	Uppingham.	
—	—	—	23.720	1.830	Aug. 22nd	145	—	—	—	—	—	—	—	—	—	—	—	—	—	—	—	Oscott.	
7.1	6.0	6.6	28.580	1.696	Dec. 16th	178	35	9	13	43	145	24	36	63	52	85	32	147	136	112	67	Churchstoke.	
6.9	5.7	6.3	24.290	1.250	Aug. 29th	206	31	26	13	51	148	24	62	75	92	43	69	118	144	64	63	Geldeston.	
6.9	5.8	6.4	25.280	1.970	Dec. 17th	185	22	6	15	29	123	7	55	47	32	62	124	144	109	47	110	Cheltenham.	
6.8	6.0	6.4	35.270	1.165	Dec. 3rd	209	15	12	9	34	133	24	54	105	86	80	61	172	95	56	21	St. David's, Pem- broke.	
6.6	5.5	6.0	47.600	1.580	Oct. 13th	198	9	8	3	70	141	15	50	28	116	39	44	130	94	26	213	Carmarthen.	
7.1	5.7	6.4	25.970	1.820	{ Sept. 24th } { Dec. 17th }	178	25	3	8	41	142	5	89	73	101	58	61	111	116	71	50	Chigwell Row.	
7.1	5.8	6.5	32.590	—	—	166	19	7	6	49	153	2	26	27	82	22	55	75	97	24	322	Marlborough.	
6.6	5.6	6.1	25.767	1.337	Aug. 12th	148	18	3	9	60	136	1	50	105	54	61	68	151	122	88	31	Strathfield Turgiss.	
6.7	6.2	6.5	28.290	1.220	Aug. 12th	166	19	8	6	48	147	23	15	86	100	24	48	221	46	58	132	Ramsgate.	
7.2	5.9	6.6	29.418	1.190	Nov. 26th	168	21	10	10	56	170	21	41	139	39	65	43	197	65	107	34	Southampton.	
6.4	5.3	5.9	30.734	1.643	Oct. 8th	192	27	11	21	70	127	57	85	106	70	40	67	127	128	79	28	St. Leonards.	
—	—	—	—	—	—	—	—	—	—	—	—	—	—	—	—	—	—	—	—	—	—	Dartmoor.	
6.9	6.0	6.5	38.110	1.500	{ Mar. 13th } { Oct. 20th }	178	18	14	9	38	145	58	58	116	82	36	72	150	132	67	17	Babbacombe.	
6.8	5.6	6.2	49.160	1.930	Oct. 20th	185	20	10	9	46	133	24	27	37	54	60	46	114	64	83	245	Totnes.	
6.6	5.4	6.0	32.717	1.040	Nov. 26th	183	10	25	8	54	127	23	33	127	78	53	67	109	96	65	102	St. Aubin's, Jersey.	
7.6	6.4	7.0	37.430	1.460	Oct. 13th	242	21	14	3	30	163	4	25	87	44	64	108	159	107	39	97	Londonderry.	
8.3	7.1	7.7	40.360	1.170	Oct. 13th	196	14	0	6	29	218	70	13	104	31	66	43	165	50	54	204	Colebrooke.	
8.1	7.1	7.6	29.301	1.183	Sept. 20th	213	20	17	4	29	200	7	32	28	51	94	68	94	38	68	257	Markree Castle.	
7.6	6.5	7.1	28.354	1.200	Oct. 22nd	206	22	19	8	25	171	3	15	15	64	46	35	131	127	12	285	Dublin (Phoenix Park).	
6.4	5.7	6.1	27.033	1.994	Oct. 22nd	198	27	32	9	40	100	24	34	32	95	72	65	110	216	70	36	Dublin (City).	
6.9	6.6	6.8	35.922	1.610	Sept. 20th	184	11	16	3	31	147	18	40	36	47	108	120	134	97	62	86	Birr Castle, Parsons- town.	

PART IV.

TABLE showing the NUMBER of HOURS of BRIGHT SUNSHINE at those STATIONS supplied with SUNSHINE RECORDERS, together with the PERCENTAGE of its possible DURATION.

1881.	January.		February.		March.		April.		May.		June.		July.		August.		September.		October.		November.		December.		1881.
	Hours.	%	Hours.	%	Hours.	%	Hours.	%	Hours.	%	Hours.	%	Hours.	%	Hours.	%	Hours.	%	Hours.	%	Hours.	%	Hours.	%	
Sandwick.	42	20	37	15	61	17	123	29	213	41	150	28	145	27	138	29	80	21	74	24	31	14	27	15	Sandwick.
Durham.	50	21	38	14	123	34	110	26	255	52	141	27	169	33	144	32	65	17	94	30	53	22	51	23	Durham.
Douglas.	68	28	69	26	118	32	153	44	278	57	205	41	142	28	143	31	112	30	102	32	57	23	71	32	Douglas.
York.	36	15	35	13	106	29	149	36	271	55	157	31	175	35	130	29	78	21	94	29	45	18	26	12	York.
Llandudno.	70	28	66	25	85	23	156	33	254	52	194	39	161	32	103	23	106	28	114	35	54	21	16	7	Llandudno.
Hillington.	47	19	31	11	130	36	157	38	257	53	187	38	229	46	128	28	94	23	95	30	46	18	37	16	Hillington.
Leicester.	23	9	38	14	109	30	132	32	215	44	156	31	198	40	115	26	84	22	105	33	66	26	49	21	Leicester.
Churchstoke.	40	16	54	20	124	34	166	40	249	51	159	32	174	35	115	26	98	26	100	31	62	25	49	21	Churchstoke.
Geldeston.	66	26	35	13	165	45	194	47	282	59	224	45	257	52	158	35	107	29	126	39	76	30	46	20	Geldeston.
Pembroke.*	95	38	82	30	129	35	163	40	295	61	237	48	184	37	177	40	169	45	117	36	66	26	75	32	Pembroke.*
Southampton.	56	22	55	20	147	40	142	35	250	52	199	41	268	55	173	39	146	39	145	45	50	19	44	19	Southampton.
St. Aubin's, Jersey.	100	37	76	27	135	37	134	33	266	57	257	54	284	59	233	53	181	49	161	49	76	28	76	31	St. Aubin's, Jersey.
Markree Castle.	65	27	45	17	122	34	177	42	234	48	126	25	112	22	160	35	97	26	101	31	69	28	67	30	Markree Castle.
Dublin†	63	25	61	23	118	32	141	34	274	56	161	32	153	31	140	31	102	27	122	38	97	38	62	27	Dublin†
Parsonstown.	71	29	56	21	114	31	171	41	251	52	150	30	154	31	146	32	102	27	100	31	95	37	67	29	Parsonstown.

SELF-RECORDING OBSERVATORIES.

Valencia.	127	51	72	26	127	35	162	39	286	59	161	33	122	25	133	30	125	33	92	28	66	26	63	27	Valencia.
Armagh.	57	24	43	16	102	28	156	37	235	48	161	32	118	23	137	30	82	22	116	36	76	31	62	28	Armagh.
Glasgow.	18	8	48	18	79	22	168	40	228	46	156	30	111	21	144	31	67	18	76	24	29	12	12	6	Glasgow.
Aberdeen.	85	38	41	16	138	38	126	30	250	50	178	34	141	27	150	32	58	15	80	26	52	22	55	27	Aberdeen.
Falmouth.	63	24	71	26	140	38	118	29	282	60	256	53	238	49	191	43	191	51	147	45	84	32	65	27	Falmouth.
Stonyhurst.	64	27	48	18	97	27	160	38	266	54	169	34	147	29	119	26	109	29	119	37	33	13	18	8	Stonyhurst.
Kew.	34	13	28	10	112	31	134	33	227	48	214	44	251	51	161	36	95	25	110	34	63	24	43	18	Kew.

* The values for St. David's, Pembroke, are those obtained from the Sunshine Recorder at St. Ann's Head, the Telegraphic Reporting Station.

† At Dublin the Sunshine Recorder is at the Ordnance Survey Office in the Phoenix Park.