

## Northwest Highlands

Including Sutherland, Ben Wyvis, Wester Ross, The Cuillin, Glen Affric, Glen Shiel and Knoydart  
Forecast valid from 06:00 on Friday 09 Jul 2021 until 23:59 on Saturday 10 Jul 2021

Forecast Issued on Friday 09 Jul 2021 at 04:09 by Met Office Aberdeen

**Confidence:** Low for northward extent of low cloud clearance on Friday. Otherwise for a change to showery weather over the weekend and into next week.

**Headline for Friday 09 Jul 2021:** Southwest of the area brightening up. Northeast seeing low cloud.

### Mountain weather hazards on Friday 09 Jul 2021

**Blizzards**

No Likelihood

**Gales**

No Likelihood

**Thunderstorms**

No Likelihood

**Heavy Snow**

No Likelihood

**Severe chill effect**

No Likelihood

**Heavy persistent rain**

No Likelihood

**Storm force winds**







No Likelihood

**Poor visibility**

High Likelihood

**Strong sunlight**

Medium Likelihood

Weather and chance of precipitation at 800m					
Time					
06:00	09:00	12:00	15:00	18:00	21:00
					
Dull	Dull	Cloudy	Cloudy	Sunny intervals	Cloudy
Precipitation probability					
20%	20%	20%	20%	10%	20%

### Forecast for Friday 09 Jul 2021

**Weather:** Much of the region will see persistent low cloud in the morning, occasionally thick enough to give a little light rain. However this low cloud should begin disperse from early afternoon across northern Lochaber, parts of Skye, and as far north as Torridon (this will be the last area to clear). Elsewhere, to the north and east, low cloud will linger into the afternoon.

**Chance of cloud free mountain/hill tops above 800m:** 50%

**Visibility:** Poor in low cloud down to 500 metres, but becoming good across the southwest as cloud lifts onto the higher summits by afternoon.

**Forecast for Friday 09 Jul 2021**

Height (m)	Wind Speed mean/gusts (mph)				Wind Direction (blowing from)		
	06:00	09:00	12:00	15:00	18:00	21:00	00:00
<b>1000</b>	9/10 S	5/7 SW	5/9 NW	6/10 N	6/10 NE	7/11 E	6/10 E
<b>900</b>	7/9 S	5/7 SW	5/9 NW	6/10 N	6/10 NE	7/11 E	6/9 E
<b>600</b>	4/5 S	5/7 SW	5/9 NW	5/10 N	6/10 NE	6/10 E	5/8 E
<b>300</b>	0/5 S	1/5 S	2/7 S	3/8 N	3/8 NE	3/8 E	3/6 E
<b>Glen</b>	1/1 W	3/4 W	4/7 W	4/7 W	3/5 W	2/5 NE	3/5 E

Height (m)	Temperature / Feels Like (°C)						
	06:00	09:00	12:00	15:00	18:00	21:00	00:00
<b>1000</b>	8/6	9/7	10/9	10/9	10/9	9/8	9/7
<b>900</b>	9/7	9/8	10/10	11/10	11/10	10/8	9/8
<b>600</b>	10/10	11/11	13/12	13/13	13/12	12/11	12/11
<b>300</b>	12/13	14/14	16/16	16/16	16/16	14/14	13/13
<b>Glen</b>	14/14	16/16	17/17	18/18	18/18	16/17	15/15
<b>Freezing Level*</b>	2800m	2800m	2700m	2700m	2700m	2700m	2700m

\*Level above which ground is expected to be frozen/snow is expected to settle.

**Met Office Aberdeen Meteorologist's View**

The southwest of the area is most favoured for improving conditions by afternoon.

**Forecast for Saturday 10 Jul 2021**

**Weather:** Dry start to the day, some low cloud across the east of the area. This dispersing through the morning to allow some bright or sunny intervals. Many ranges will be dry, but the odd heavy shower may break out in the afternoon.

**Maximum wind:** Variable in direction 10 mph

**Chance of cloud free mountain/hill tops above 800m:** 80%

**Visibility:** Generally good. Poor in any early low cloud down to 400 metres in the east at first, otherwise cloud above summits in the west, lowering to summit level in afternoon heavy showers.

**Temperature:** **Glens:** Plus 10 rising to 21 Celsius  
**At 800m:** Plus 12 Celsius  
**Freezing level:** Above summits