

## South Grampian and Southeast Highlands

Including South and East Cairngorms National Park, Aberdeenshire and Angus Hills, Ben Vrackie, Ben Lawers, Loch Tay and Ochils

Forecast valid from 06:00 on Sunday 07 Nov 2021 until 23:59 on Monday 08 Nov 2021

Forecast Issued on Sunday 07 Nov 2021 at 03:17 by Met Office Aberdeen

**Confidence:** High for a very windy Sunday then for more wet, windy weather to move in from west during Monday. Lower confidence for shower details on Tuesday and Wednesday.

**Headline for Sunday 07 Nov 2021:** Very windy. Showers, mostly north of area, wintry on the tops, dying out later. Bitterly cold.

### Mountain weather hazards on Sunday 07 Nov 2021

**Blizzards**

No Likelihood

**Gales**

High Likelihood

**Thunderstorms**

No Likelihood

**Heavy Snow**

No Likelihood

**Severe chill effect**

High Likelihood

**Heavy persistent rain**

No Likelihood

**Storm force winds**







High Likelihood

**Poor visibility**

No Likelihood

**Strong sunlight**

No Likelihood

Weather and chance of precipitation at 800m					
Time					
06:00	09:00	12:00	15:00	18:00	21:00
					
Partly cloudy (night)	Sunny intervals	Sunny intervals	Sunny intervals	Partly cloudy (night)	Partly cloudy (night)
Precipitation probability					
20%	20%	<05%	<05%	<05%	00%

### Forecast for Sunday 07 Nov 2021

**Weather:** Very windy with dangerous conditions at higher elevations due to sudden, storm force gusts of wind. A few scattered showers across western ranges early morning, falling as snow above 700m. Otherwise dry and bright with sunny then clear spells. Winds easing down through the afternoon and evening.

**Chance of cloud free mountain/hill tops above 800m:** 70-80%.

**Visibility:** Very good generally with clouds well broken about 800 to 900m.

**Forecast for Sunday 07 Nov 2021**

Height (m)	Wind Speed mean/gusts (mph)				Wind Direction (blowing from)		
	06:00	09:00	12:00	15:00	18:00	21:00	00:00
<b>1100</b>	65/75 W	60/70 W	42/54 W	33/44 W	32/41 NW	24/31 W	16/20 W
<b>900</b>	45/55 W	39/49 W	32/45 W	27/39 W	22/31 NW	14/21 W	11/15 W
<b>600</b>	32/51 W	28/46 W	26/41 W	24/37 W	16/29 NW	12/20 W	8/12 W
<b>300</b>	26/52 NW	30/59 NW	28/56 NW	12/26 SW	9/21 W	10/23 W	5/12 W
<b>Glen</b>	24/51 W	26/55 NW	18/41 W	12/22 SW	12/27 W	9/21 W	5/14 W

Height (m)	Temperature / Feels Like (°C)						
	06:00	09:00	12:00	15:00	18:00	21:00	00:00
<b>1100</b>	-2/-14	-2/-13	-1/-10	-1/-10	-1/-10	-2/-9	-1/-7
<b>900</b>	-0/-10	0/-9	1/-7	1/-6	1/-6	0/-5	1/-4
<b>600</b>	2/-5	3/-4	4/-2	4/-2	3/-2	2/-2	2/-1
<b>300</b>	5/-0	5/-1	7/1	6/3	5/2	5/1	4/2
<b>Glen</b>	6/1	6/1	8/4	8/4	6/3	6/3	4/2
<b>Freezing Level*</b>	800m	800m	900m	900m	900m	900m	900m

\*Level above which ground is expected to be frozen/snow is expected to settle.

**Met Office Aberdeen Meteorologist's View**

Dangerous walking conditions, especially during the morning and early afternoon due to strong, gusty winds with risk of being blown over. Also feeling bitterly cold.

**Forecast for Monday 08 Nov 2021**

**Weather:** Dry and bright morning. Thickening cloud with patchy light rain reaching Perthshire hills and extending to Angus hills during afternoon then ranges further north by evening. Strong winds returning to the tops.

**Maximum wind:** Strengthening southerly winds, average speeds of 30mph increasing 40 to 50mph in the afternoon with gusts 60 to 70mph by evening.

**Chance of cloud free mountain/hill tops above 800m:** 80% decreasing 40% during afternoon and early evening.

**Visibility:** Very good during morning with clouds mostly above the summits. Becoming misty during afternoon, especially in southwest of area and poor visibility as rain sets in with extensive cloud cover forming about 500 to 600m

**Temperature:** **Glens:** 3 Celsius rising to 14 Celsius during afternoon.

**At 800m:** Plus 2 Celsius rising to plus 6 Celsius.

**Freezing level:** 1100m lifting above the summits during the morning.