

Bannau Brycheiniog (Brecon Beacons) National Park









Forecast valid from 00:00 on Monday 08 Apr 2024 until 23:59 on Tuesday 09 Apr 2024  
Forecast Issued on Sunday 07 Apr 2024 at 14:02

**Confidence:** High for unsettled conditions, but low for the depth and track of a low pressure on Monday and Tuesday bringing stronger winds and rain subject to some uncertainty.

**Headline for Monday 08 Apr 2024:** Cloudy with outbreaks of rain, most persistent in the afternoon.

Mountain weather hazards on Monday 08 Apr 2024

<b>Blizzards</b> No Likelihood	<b>Heavy persistent snow</b> No Likelihood	<b>Storm force winds</b> No Likelihood
<b>Gales</b> Low Likelihood	<b>Severe chill effect</b> No Likelihood	<b>Poor visibility</b> Medium Likelihood
<b>Thunderstorms</b> Low Likelihood	<b>Heavy persistent rain</b> Low Likelihood	<b>Strong sunlight</b> No Likelihood

Weather and chance of precipitation at 600m							
Time							
00:00	03:00	06:00	09:00	12:00	15:00	18:00	21:00
							
Heavy Rain	Light rain	Cloudy	Cloudy	Light rain	Heavy Rain	Light rain showers	Light rain
Precipitation probability							
80%	80%	30%	40%	80%	80%	70%	60%

Forecast for Monday 08 Apr 2024

**Weather:** Cloudy during the early hours with spells of rain moving northwards. Drier for a time through the morning ahead of further rain into the afternoon, becoming heavy at times and more persistent. Heavy showers breaking out into the evening which may contain hail. Winds lighter than the weekend, from a south to southeasterly direction.

**Chance of cloud-free hill tops above 600m:** 40%

**Low cloud and visibility:** Low cloud shrouding the hills for most by mid-afternoon, with some breaks possible first thing. Good visibility to start but moderate to poor visibility in persistent rain.

Forecast for Monday 08 Apr 2024

Height (m)	Wind Speed mean/gusts (mph)					Wind Direction (blowing from)			
	00:00	03:00	06:00	09:00	12:00	15:00	18:00	21:00	00:00
600	21/27 S	21/29 S	17/23 S	19/26 S	21/29 SE	21/29 SE	18/25 SE	16/24 SE	9/14 E
300	11/23 SW	11/24 S	10/21 S	13/24 S	11/23 SE	12/25 SE	10/21 SE	9/19 SE	6/12 E
Valley	9/22 SW	8/22 SW	9/22 S	12/25 S	11/22 SE	11/23 SE	7/19 SE	7/18 SE	6/12 E

Height (m)	Temperature / Feels Like (°C)								
	00:00	03:00	06:00	09:00	12:00	15:00	18:00	21:00	00:00
600	7/2	7/3	7/3	7/3	8/4	8/4	8/5	7/3	5/2
300	9/6	9/6	9/6	10/8	11/8	11/8	10/8	9/7	7/5
Valley	9/8	10/8	9/7	11/8	11/9	11/9	11/10	9/7	7/6
Freezing Level*	1800m	1700m	1500m	1500m	1600m	2100m	1900m	1500m	1400m

\*Level above which ground is expected to be frozen/snow is expected to settle.

Meteorologist's View

Conditions may deteriorate quickly within heavy bursts or persistent rainfall leading to poor visibilities, low cloud and slippery surfaces underfoot.

Recent rainfall: measured at Neuadd: altitude 353m

Recorded at	Last 24 hours:	Last 48 hours:	Last 72 hours:
14:00 on Sat 06 Apr 2024	8.4mm	36mm	47.8mm

Forecast for Tuesday 09 Apr 2024

**Weather:** A wet start with heavy rain, possibly sleet over the highest routes. Clearing by lunch time to leave a few blustery showers, these easing into the evening to leave sunnier spells and clear skies into the night. Strong northwesterly winds making it feel colder than of late.

**Maximum wind:** Northwesterly 30-35 mph gusting up to 50 mph.

**Chance of cloud-free hill tops above 600m:** 10% rising to 80% by the afternoon.

**Low cloud and visibility:** Low cloud down to 600 m shrouding the hills through the morning. Poor to very poor visibilities in heavy rain, rising to good by the afternoon.

**Temperature:** **Valleys:** Plus 6 Celsius rising to plus 11 Celsius.  
**At 600m:** Plus 1 Celsius rising to 3 Celsius.  
**Freezing level:** Rising above summits.