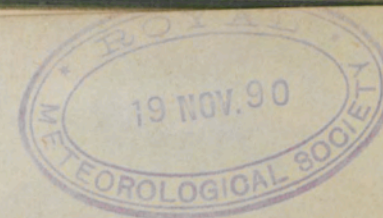


Official, No. 88.



METEOROLOGICAL OBSERVATIONS

AT

STATIONS OF THE SECOND ORDER

For the Year 1886.

449/2
(5)

Published by Direction of the Meteorological Council.



LONDON:
PRINTED FOR HER MAJESTY'S STATIONERY OFFICE
BY EYRE AND SPOTTISWOODE,
PRINTERS TO THE QUEEN'S MOST EXCELLENT MAJESTY.

And to be purchased, either directly or through any Bookseller, from
EYRE AND SPOTTISWOODE, EAST HARDING STREET, FLEET STREET, E.C.; or
ADAM AND CHARLES BLACK, 6, NORTH BRIDGE, EDINBURGH; or
HODGES, FIGGIS, & Co., 104, GRAFTON STREET, DUBLIN.

1890.

Price Twenty-five Shillings.

STATIONS OF THE SECOND ORDER, 1886.

ERRATA FOR 1886.

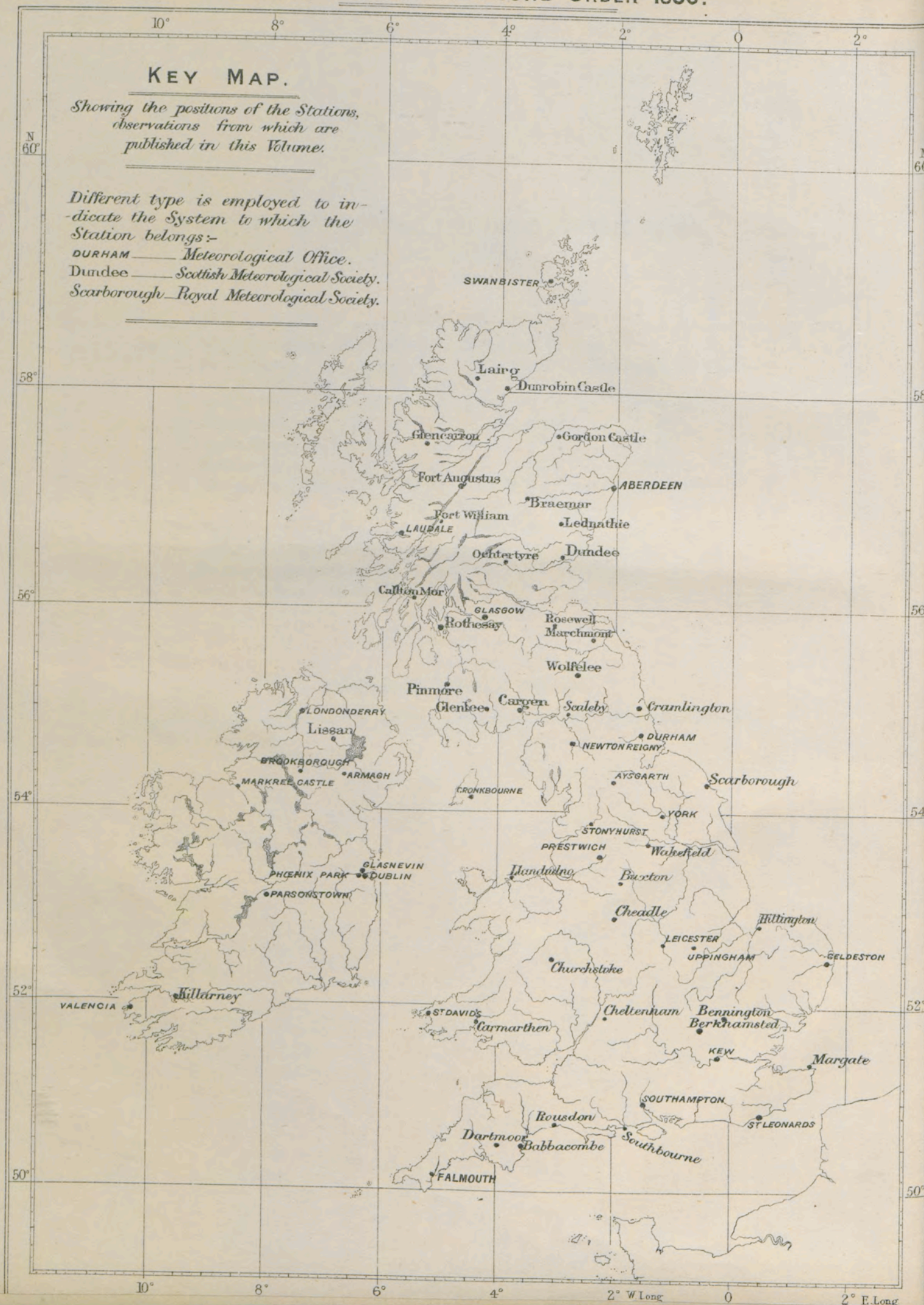
- Page 11. Margate:—Remarks 23rd; for "✕ al day" read "✕ all day."
 „ 14, &c. Markree Castle:—Heights above Mean Sea Level (Jan.—Sept.) for "124 feet"
 "3 feet," read "122 feet," "5 feet."
 „ 23. Londonderry:—Height above Mean Sea Level; for "93 feet" read "86 feet."
 „ 24. Armagh:— " " "203 " "196 "
 „ 25. Dublin, Phoenix Park:— " " "162 " "155 "
 „ " Parsonstown:— " " "182 " "175 "
 „ 40. Cronkbourne:—Remarks 6th, 9th, and 11th; for "Δ" read "✕ ● (slect)."
 „ " " "10th; for "Fine α" read "✕."
 „ 57. Swanbister:—Wind, 30th, 9 a.m.; for "NNW" read "WNW."
 „ 116. Carmarthen:—Cloud Amount, 1st, 9 p.m.; for "12" read "10."
 „ 133. Rousdon:—Observer; for "E. C. Peek," read "C. E. Peek."
 „ " delete "Seaham" "G. H. Aird."

ADDITIONAL ERRATA FOR 1885.

Pages 22, &c., also pp, 202 and 230. Pinmore:—Barometer, subtract .035 inch from all readings.

PRINTED FOR HER MAJESTY'S STATIONERY OFFICE
 BY ERSKINE AND SON, STATIONERS, 10, ABchurch Lane, LONDON, E.C. 4.
 1886.

STATIONS OF THE SECOND ORDER 1886.



OBSERVATIONS

AT

STATIONS OF THE SECOND ORDER, 1886.

Part I.—Detailed Observations.

THE present volume will be found to differ in several particulars from those which have preceded it. In the first place the number of stations for which observations in detail are published has been reduced to 21. It will be remembered that the Permanent Committee of the Vienna Congress fixed an inferior limit to the number of stations from which observations might with advantage be published in detail (on Form A), which limit varied with the area of the different countries, from 2 for Belgium to 100 for Russia in Asia. The number for the United Kingdom was 15, but for several years this number has been exceeded, and from 32 to 33 stations have been included in the list. The list has been carefully revised, with a view to its reduction for the present volume, and thus for the year 1886 only 21 stations appear in the detailed form. In making the selection of stations (in addition to general considerations as to geographical position, &c.) particular regard has been paid to the series of observations existing for any place, and to the probability of the permanence of the station. In the result several stations have been removed from the A. list, at which for many years very excellent observations have been regularly taken, and which stations would certainly have been retained had it been possible to make the selection solely with regard to the quality of the returns.

To counterbalance this reduction in the number of "A." stations, the number of "B." stations, that is, stations from which the returns are given in the shape of Monthly Means and Summaries only, has been largely increased, as will be seen by reference to the table at the beginning of Part II. (pages 132-133).

It will be noticed that in this "B." list there appear for the first time the names of the Observatories, or Stations of the First Order, in connexion with the Meteorological Office. Although the records from these Stations,—four in number,—are already published in detail, abstracts based on two observations daily are included in the present volume in order to make the representation of the meteorology of the United Kingdom as complete as possible.

In addition to the changes in the lists of stations, some alterations will be found in the tables themselves, both in the information given and in the form in which that information appears, thus the barometer readings and means which hitherto have been reduced to the mean sea level are now given without that reduction, that is, at station level. They are, however, corrected for instrumental error, and reduced

to 32° Fahrenheit as before. This change has been made in consequence of the doubt which attaches to the formula for the reduction of barometer readings to the mean sea level whenever the height of the station is considerable.

Other changes will be found in the hygrometrical values, where, for the first time, the differences between the dry-bulb and wet-bulb readings are given under the heading "Dep. of Wet" (Depression of wet-bulb), the form having been modified slightly in order to include the additional columns.

A change also appears in the heading of the returns, where, in addition to the height of the station above the sea (which as before is usually the height of the ground on which the rain-gauge stands), the difference between this and the heights of the various instruments are shown.

In other respects the general plan of the publication is the same as in previous years, including, as in 1883-1885, the printing of the individual barometer readings to the nearest second place of decimals only. The monthly means are, however, given to the third place of decimals as heretofore, and these monthly means having been obtained from the original readings, to three figures, they will be found occasionally to differ .001 inch from the arithmetical mean of the printed daily readings. When any such difference occurs, the mean, as printed, may be taken as that which is nearest the truth.

As before, the examination, and correction if required, of the observations made at the stations belonging to the Scottish Meteorological Society has been completed by Dr. Buchan, M.A., F.R.S.E., the Secretary of that Society, while the reduction of the observations printed in detail, except for Wolfelee, has been carried out in the Meteorological Office.

At these stations, the scale that was employed for wind-force is that known as the land scale, 0-6, and the entries under this head have therefore been multiplied by two to make them fairly comparable with observations under the Beaufort scale.

The corrections which have been applied to the readings of the various instruments at these stations are those which were determined by Dr. Buchan, on his inspection tour in the summer of 1883, and which have been confirmed by subsequent comparisons.

The form in which the observations are published is that adopted for international use by the Meteorological Congress at Rome, 1879, but modified as stated above.

The tables used in the reductions of the barometer readings to 32° Fahrenheit are those given in the "Instructions in the Use of Meteorological Instruments," London, 1875.

The observations of temperature are all corrected for errors of the thermometers.

The minimum and maximum thermometers have been read and set at 9 p.m. each day at all the stations, except at Wolfelee (where the hour was 9 a.m.), and the readings entered to the day on which they were read.

The tables employed for the hygrometrical reductions are Glaisher's, 5th edition, London, 1869.

In Relative Humidity, complete saturation is represented by 100.

The Wind direction is *true*. Wind force is estimated by Beaufort's scale (except at the stations mentioned above), as follows:—

0 Calm.	5 Fresh breeze.	10 Whole gale.
1 Light air.	6 Strong breeze.	11 Storm.
2 Light breeze.	7 Moderate gale.	12 Hurricane.
3 Gentle breeze.	8 Fresh gale.	
4 Moderate breeze.	9 Strong gale.	

The Cloud amount is estimated by a scale in which 0 represents clear sky, and 10 completely overcast.

Rainfall is measured at 9 a.m. (at Stonyhurst at 10 a.m.) each morning, and the amount registered entered to the *previous* day. At Wolfelee, however, the amount of snow was not always measured on the day on which it fell, and hence the number of days of precipitation in certain months is doubtful, it being uncertain in some cases whether the amount of snow reached .005 inch or not.

The following are the symbols adopted by the Vienna Congress and used in the "Remarks" columns:—

Rain - - - - ●	Hoar-frost - - - - ⊥	Solar Corona - - - - ⊕
Snow - - - - *	Dew - - - - ∩	Solar Halo - - - - ○
Thunderstorm - - - - K	*Silver-thaw ("Rauh-frost," "Duft") V	Lunar Corona - - - - ⊙
Lightning without Thunder, or } <	Glazed Frost ("Glatteis") - ~	Lunar Halo - - - - ⊖
Sheet Lightning - - - - }	Snow-drift - - - - +	Rainbow - - - - ∩
Hail - - - - ▲	Ice Crystals - - - - ↗	Aurora - - - - ☌
Soft-Hail ("Graupel") - - - - Δ	Strong Wind - - - - ↘	Dust Haze ("Höhenrauch") - ∞
Mist, Fog - - - - ☼		

In respect of their intensity, the individual phenomena are distinguished by the figures 0 and 2, which are used as exponents of the symbols in such a way that 0 indicates very slight, 2 strong.

e.g. ●⁰ slight Rain.

●² heavy Rain.

It is further to be remarked that Fog (mist) is only entered when the observer is quite enveloped in it.

In giving the period of occurrence of the various phenomena "m" is never printed, hence—

a. indicates a.m.

p. " p.m.

9a.—9p. " 9 a.m. to 9 p.m., and further

n. is used to indicate night.

Figures printed in *italic type* are interpolations, obtained by careful comparison of the Returns from adjacent stations. These probable readings have been used in obtaining the monthly means.

The extremes of the Minimum Temperature, Maximum Temperature, Relative Humidity, and Rainfall are, as in previous years, printed in *Egyptian type*.

* "Rauh-frost" or "Duft-anhang" is the phenomenon of the deposition of a large quantity of frozen moisture on trees when the weather suddenly becomes warm after great cold, sometimes called, as above, "Silver-thaw."

Stations.	Observers.
r, Orkney	- W. Irvine Fortescue, Esq.
Castle	- Mr. D. Melville (for The Duke of Sutherland, K.G.).
-	- James Aitken, Esq.
-	- Mr. A. Fletcher (for T. H. G. Newton, M.A., F.R.Met.Soc.).
-	- W. Ross McKelvie, Esq.
-	- Prof. R. Grant, M.A., LL.D., F.R.S.
-	- M. W. Cockburn (for Sir W. Elliot, K.S.I.).
gh	- A. Rowntree, F.R.Met.Soc.
rne, Isle of Man	- A. W. Moore, M.A., F.R.Met.Soc.
st College	- The late Rev. S. J. Perry, D.Sc., F.R.S.
-	- Rev. H. Ffolkes, M.A., F.R.Met.Soc.
ke	- P. Wright, F.C.S., F.R.Met.Soc.
en	- G. J. Hearder, M.D.
-	- J. Stokes, F.R.Met.Soc.
ton	- Mr. J. T. Cook (for the Director General of Survey).
be (Torquay)	- E. E. Glyde, F.R.Met.Soc.
rry	- J. Conroy, F.R.Met.Soc.
Observatory	- J. L. E. Dréyer, Ph.D., F.R.A.S.
Castle	- A. Marth, F.R.A.S. (for Colonel Cooper, F.R.A.S.).
Phoenix Park)	- Sergt. Lipscombe (for Col. Sir C. Wilson, R.E., F.R.S.).
wn	- B. Budds (for the Earl of Rosse, F.R.S.).

NOTE:—The heights given in previous volumes as those of the Irish stations above mean sea level are in reality the heights of those stations above the datum level of the Irish Ordnance Survey, which is mean low-water mark, and which is 7 feet lower than the Ordnance datum for Great Britain. In the present volume the heights of all the stations are referred to the Mean Sea Level.

SWANBISTER.—JANUARY 1886.

Height above Mean Sea Level, 68 feet. Heights above Ground :—Bar., 2 feet. Therms., 4 feet. Rain-gauge, 1 foot.
Long. $3^{\circ} 8' W.$ Lat. $58^{\circ} 56' N.$

Day.	Barometer at 32° Fahr.		Air Temperature.					Humidity.						Wind, Direction and Force.		Cloud Amount.		Rain.	Remarks.		
	9 a.m.	9 p.m.	9 a.m.	9 p.m.	Min.	Max.	Dep. of Wet.		Vapour Tension.		Per-centage.		9 a.m.	9 p.m.	9 a.m.	9 p.m.					
							9 a.m.	9 p.m.	9 a.m.	9 p.m.	9 a.m.	9 p.m.									
1	ins.	ins.	48°5	46°0	45°0	49°0	0°7	0°8	324	292	95	94	W	8	W	7	10	10	ins.	720	● ² noon-6p.
2	29°31	29°17	48°5	46°0	45°0	49°0	0°7	0°8	324	292	95	94	W	8	W	7	10	7	410	▲ ² ga. Two parhelia (prismatic [colours] 1.30p.	
3	29°49	29°06	37°3	40°5	33°8	46°2	0°6	2°6	211	200	95	80	SW	1	WNW	1	10	7	300	▲ ² ga. Squally op.	
4	29°20	28°95	40°8	38°5	36°4	46°0	0°8	3°6	237	167	94	71	S	7	SW	8	10	9	300	▲ ² showers ga. Squally op.	
5	28°97	28°91	36°1	35°0	31°0	39°1	2°2	1°5	172	178	80	87	WSW	8	SW	5	8	6	150	▲ ² before ga. ▲ showers ga.	
6	29°03	29°48	34°2	31°3	20°0	35°6	1°3	2°5	172	120	86	68	NNE	8	N	4	7	4	060	▲ ² showers.	
7	29°77	29°89	30°3	26°0	20°5	35°3	1°5	2°4	131	080	77	54	NNW	3	SWbyN	1	10	0	—	▲ ² before ga. ▲ showers ga.	
8	29°53	28°88	35°0	31°2	22°0	35°3	1°5	2°0	174	129	85	73	SWbS	8	NNW	7	8	2	260	● ² 2.30p.-5p., then ▲ ² Squally op.	
9	28°96	29°43	31°5	31°5	20°0	33°0	0°7	0°7	161	161	90	90	NW	10	NNW	8	10	8	300	▲ ² all day.	
10	29°81	29°02	32°5	32°8	30°0	35°4	2°5	2°4	133	138	72	73	NNW	4	NNW	8	10	10	—	—	
11	29°74	29°59	34°1	35°0	20°7	35°0	1°5	0°1	167	202	84	99	S	4	S by W	1	8	10	160	Mild and thick, op!	
12	29°64	29°07	33°9	31°8	27°1	37°9	0°4	3°3	186	111	96	62	NNW	5	NNW	4	10	10	060	▲ ² ga. ▲ ² op. +	
13	29°56	29°27	35°9	43°6	30°3	44°3	0°6	1°4	200	252	95	89	SSW	2	WSW	5	10	10	330	● ² ga. ▲ ² op. [1.30p.-2p	
14	28°89	29°59	36°7	34°9	33°0	43°6	1°4	2°8	191	151	88	74	WNW	3	NNW	5	6	10	130	▲ ² showers. ▲ ² [sleet]	
15	29°70	29°19	35°7	45°0	32°0	45°8	2°5	2°7	163	239	78	80	SSW	2	WSW	5	10	7	130	● ² in afternoon. Fair evening.	
16	28°93	28°80	36°6	36°3	31°7	44°8	2°1	2°4	178	170	83	79	SW	7	SW	5	10	7	260	T. ▲ ² ● ² ▲ ² Bar. 28°66 Midd.	
17	29°01	29°22	33°9	33°6	32°3	37°0	0°7	0°0	181	193	92	100	SW	6	ESE	5	10	10	180	▲ ² showers ga. Fine 1.30a. till sun-	
18	29°75	29°74	37°0	31°5	28°5	34°4	0°8	1°5	153	143	87	80	W	1	SWbS	3	1	1	030	[set. ▲ ² from 8.30p.	
19	28°98	29°08	31°6	26°9	20°0	34°0	1°1	2°3	153	082	86	50	SW	1	NNW	1	1	2	170	Clear and bright all day.	
20	28°99	29°39	35°4	37°3	26°7	37°5	0°5	2°2	198	181	96	82	NW	4	ENE	7	10	7	130	▲ ² (force 8) 6a. ● ² and ▲ ² ● ² [sleet] showers from 1.30p.	
21	29°67	29°77	37°0	35°0	34°0	38°7	1°4	1°3	193	178	88	87	NbE	2	N	1	1	1	030	—	
22	29°74	29°68	36°8	35°0	33°8	37°9	1°3	0°6	194	192	90	94	NNE	2	N	1	10	8	100	—	
23	29°70	29°83	37°0	38°3	34°7	39°5	1°9	1°5	184	201	84	87	ESE	2	ENE	2	8	10	090	● ² showers.	
24	29°82	29°81	38°0	37°1	33°8	40°0	1°6	1°6	197	199	86	86	NNE	2	E	4	10	7	080	● ² showers all day.	
25	29°78	29°64	34°5	37°8	34°1	38°0	0°5	1°4	190	200	95	80	NE	3	E by N	6	10	9	120	● ² showers all day.	
26	29°68	29°76	37°9	37°0	34°3	38°7	3°4	2°1	167	180	75	82	ESE	4	E	6	10	0	010	▲ ² showers.	
27	29°80	29°83	36°7	37°0	35°2	37°5	1°1	2°3	196	177	90	81	ENE	3	ENE	3	10	10	020	Cold and dry. ▲ ² 4p.	
28	29°83	29°91	40°1	40°3	34°6	41°0	1°5	1°7	217	215	88	87	ESE	3	SEbS	4	4	10	010	—	
29	29°78	29°58	39°0	39°0	36°7	40°0	1°6	1°0	207	218	87	92	SEbE	6	SEbE	6	8	10	290	—	
30	29°33	29°18	40°6	37°5	36°0	42°5	1°8	0°7	219	211	86	94	SEbS	8	S by E	7	8	10	130	— from 7.30p.	
31	29°09	28°77	35°6	34°7	32°0	37°9	2°2	1°1	168	180	80	90	SbyW	6	SSW	3	6	8	010	— in shade all day.	
32	28°70	28°72	30°5	31°0	29°2	34°5	1°5	1°0	134	148	78	85	SbyW	1	WNW	2	2	10	120	▲ ² showers a. and p. ▲ 2p.	
Mean	29°385	29°384	36°0	35°8	31°7	39°1	1°4	1°7	185	177	86°6	82°1	4°3		4°2		7°7	7°5	4°790		

DUNROBIN CASTLE.—JANUARY 1886.

Height above Mean Sea Level, 12 feet. Heights above Ground:—Bar., 4 feet. Therm., 3 feet 8 inches. Rain-gauge, 1 foot.
Long. 3° 56' W. Lat. 57° 59' N.

1	29° 51'	29° 36'	52° 3'	47° 5'	42° 2'	53° 7'	2° 0'	2° 2'	'339	'276	86	85	NW	W	—	—	—	'200	Dull and mild. ● showers.
2	'57	'68	38° 9'	36° 8'	36° 1'	48° 3'	0° 7'	1° 2'	'223	'195	92	90	W	NE	—	—	—	'300	Dull day.
3	'36	'17	42° 2'	36° 8'	34° 7'	49° 5'	0° 2'	0° 6'	'265	'206	98	95	NW	W	—	—	—	'090	● showers a. Dull p.
4	'21	'09	36° 8'	31° 5'	30° 3'	37° 5'	0° 4'	1° 2'	'210	'150	97	85	N	N	—	—	—	—	Dull a. ✱ showers.
5	'16	'07	33° 3'	30° 8'	28° 7'	35° 0'	1° 0'	1° 3'	'170	'141	89	82	N	NE	—	—	—	—	✱ showers.
6	'07	'07	30° 8'	27° 1'	24° 7'	34° 2'	1° 3'	0° 3'	'141	'138	82	94	NE	NW	—	—	—	—	Clear and frosty.
7	'72	'27	32° 5'	32° 1'	21° 5'	39° 0'	0° 2'	1° 0'	'181	'159	98	87	NW	NW	—	—	—	'320	Frosty. ✱ showers.
8	'30	29° 07'	30° 8'	29° 1'	27° 7'	32° 4'	0° 3'	0° 6'	'165	'143	96	90	N	NE	—	—	—	'150	✱ +
9	'94	30° 01'	32° 1'	30° 5'	28° 7'	33° 2'	0° 6'	0° 2'	'169	'166	93	98	NE	N	—	—	—	—	✱ showers.
10	'81	29° 08'	33° 1'	36° 3'	28° 3'	36° 3'	0° 8'	0° 7'	'172	'201	91	94	SW	E	—	—	—	—	Milder.
11	'79	30° 12'	37° 6'	32° 8'	32° 0'	39° 7'	4° 5'	0° 7'	'147	'172	65	92	W	W	—	—	—	'160	✱ showers.
12	'70	29° 50'	34° 1'	43° 6'	30° 5'	46° 0'	0° 3'	2° 4'	'191	'199	97	70	NW	SW	—	—	—	'240	Milder.
13	'16	'77	35° 1'	36° 5'	34° 0'	44° 3'	1° 0'	2° 4'	'185	'172	92	80	N	SW	—	—	—	'120	✱ ● (sleet).
14	'87	'40	34° 1'	45° 2'	31° 1'	46° 3'	2° 0'	1° 9'	'157	'258	79	86	N	SW	—	—	—	'220	Clear.
15	'16	29° 06'	36° 5'	34° 5'	32° 7'	46° 0'	2° 4'	1° 7'	'172	'107	80	83	NW	NW	—	—	—	'150	Fair and clear.
16	29° 13'	28° 80'	32° 8'	35° 1'	31° 5'	37° 7'	0° 7'	2° 0'	'172	'165	92	80	NW	NW	—	—	—	'060	✱ 2 showers.
17	28° 86'	28° 90'	26° 8'	34° 1'	22° 5'	35° 2'	0° 7'	0° 3'	'122	'191	85	97	N	N	—	—	—	'020	Clear and frosty.
18	'07	29° 05'	22° 8'	20° 1'	18° 7'	34° 4'	0° 3'	0° 0'	'112	'109	92	100	N	N	—	—	—	—	Clear and frosty.
19	29° 24'	'40	33° 5'	38° 2'	18° 3'	38° 2'	0° 2'	2° 0'	'188	'192	98	84	NW	SE	—	—	—	'560	Dull.
20	'63	'79	36° 8'	36° 1'	35° 4'	39° 3'	0° 9'	0° 5'	'200	'203	92	95	E	N	—	—	—	'100	Fresh a. Milder p.
21	'79	'73	36° 8'	37° 9'	35° 4'	39° 0'	0° 2'	0° 3'	'214	'221	98	97	SE	SE	—	—	—	'070	Fresh a. Dull p.
22	'69	'87	36° 3'	35° 5'	34° 0'	39° 3'	0° 1'	0° 1'	'212	'207	99	99	NE	E	—	—	—	—	Fresh a. Dull p.
23	'86	'82	38° 9'	37° 9'	34° 5'	40° 0'	0° 5'	0° 3'	'227	'221	96	97	E	SE	—	—	—	'150	Fresh a. ● showers p.
24	'76	'66	36° 3'	37° 1'	35° 1'	39° 5'	0° 1'	0° 5'	'212	'211	99	95	SE	SE	—	—	—	'160	● showers. Dull p.
25	'66	'74	36° 1'	38° 6'	34° 5'	38° 7'	0° 5'	0° 2'	'203	'230	95	98	SE	SE	—	—	—	—	p.
26	'86	'81	39° 6'	39° 9'	36° 4'	40° 1'	0° 4'	0° 7'	'235	'231	97	95	SE	SE	—	—	—	—	Mild a. p.
27	'88	'91	38° 9'	39° 2'	37° 6'	40° 7'	0° 3'	0° 3'	'231	'234	98	97	SE	SE	—	—	—	—	Fair and mild. Colder p.
28	'78	'63	38° 9'	38° 2'	37° 4'	40° 3'	0° 3'	0° 3'	'231	'234	98	97	SE	S	—	—	—	'090	Cold wind.
29	'36	29° 33'	41° 2'	38° 6'	37° 6'	41° 5'	0° 5'	0° 2'	'248	'230	96	98	S	SW	—	—	—	—	Dull and cloudy.
30	29° 23'	28° 93'	34° 5'	31° 8'	30° 0'	39° 7'	0° 4'	0° 3'	'193	'173	96	97	NW	N	—	—	—	—	Clear and frosty.
31	28° 78'	28° 83'	29° 3'	28° 5'	26° 7'	34° 9'	0° 8'	0° 2'	'142	'151	87	90	N	N	—	—	—	—	Clear and frosty.
Mean	29° 502'	29° 502'	35° 5'	35° 4'	31° 3'	40° 0'	0° 8'	0° 9'	'194	'191	92° 1'	91° 4'	—	—	—	—	—	—	5° 160

BRAEMAR.—JANUARY 1886.

Height above Mean Sea Lev 1,111 feet. Heights above Ground:—Bar., 3 feet. Therms., 4 feet 3 inches. Rain-gauge, 9 inches.
Long. 3° 24' W. Lat. 57° 0' N.

Day.	Barometer at 32° Fahr.		Air Temperature.				Humidity.			Wind, Direction and Force.		Cloud Amount.		Rain.	Remarks.
	9 a.m.	9 p.m.	9 a.m.	9 p.m.	Min.	Max.	Dep. of Wet.	Vapour Tension.	Per-centage.	9 a.m.	9 p.m.	9 a.m.	9 p.m.	9 a.m.	
1	ins.	ins.	48.5	44.3	33.1	48.8	2.0	2.2	100	SW 6	SW 1	7	10	ins.	Fair a. p.
2	28.37	28.21	48.5	44.3	33.1	48.8	2.0	2.2	100	SW 6	SW 1	7	10	ins.	Fine day.
3	28.44	28.27	48.5	44.3	33.1	48.8	2.0	2.2	100	SW 6	SW 1	7	10	ins.	Dull, with showers.
4	28.48	28.31	48.5	44.3	33.1	48.8	2.0	2.2	100	SW 6	SW 1	7	10	ins.	showers.
5	28.50	28.34	48.5	44.3	33.1	48.8	2.0	2.2	100	SW 6	SW 1	7	10	ins.	showers.
6	28.57	28.40	48.5	44.3	33.1	48.8	2.0	2.2	100	SW 6	SW 1	7	10	ins.	showers.
7	28.63	28.46	48.5	44.3	33.1	48.8	2.0	2.2	100	SW 6	SW 1	7	10	ins.	showers.
8	28.68	28.51	48.5	44.3	33.1	48.8	2.0	2.2	100	SW 6	SW 1	7	10	ins.	showers.
9	28.73	28.56	48.5	44.3	33.1	48.8	2.0	2.2	100	SW 6	SW 1	7	10	ins.	showers.
10	28.78	28.61	48.5	44.3	33.1	48.8	2.0	2.2	100	SW 6	SW 1	7	10	ins.	showers.
11	28.83	28.66	48.5	44.3	33.1	48.8	2.0	2.2	100	SW 6	SW 1	7	10	ins.	showers.
12	28.88	28.71	48.5	44.3	33.1	48.8	2.0	2.2	100	SW 6	SW 1	7	10	ins.	showers.
13	28.93	28.76	48.5	44.3	33.1	48.8	2.0	2.2	100	SW 6	SW 1	7	10	ins.	showers.
14	28.98	28.81	48.5	44.3	33.1	48.8	2.0	2.2	100	SW 6	SW 1	7	10	ins.	showers.
15	29.03	28.86	48.5	44.3	33.1	48.8	2.0	2.2	100	SW 6	SW 1	7	10	ins.	showers.
16	29.08	28.91	48.5	44.3	33.1	48.8	2.0	2.2	100	SW 6	SW 1	7	10	ins.	showers.
17	29.13	28.96	48.5	44.3	33.1	48.8	2.0	2.2	100	SW 6	SW 1	7	10	ins.	showers.
18	29.18	29.01	48.5	44.3	33.1	48.8	2.0	2.2	100	SW 6	SW 1	7	10	ins.	showers.
19	29.23	29.06	48.5	44.3	33.1	48.8	2.0	2.2	100	SW 6	SW 1	7	10	ins.	showers.
20	29.28	29.11	48.5	44.3	33.1	48.8	2.0	2.2	100	SW 6	SW 1	7	10	ins.	showers.
21	29.33	29.16	48.5	44.3	33.1	48.8	2.0	2.2	100	SW 6	SW 1	7	10	ins.	showers.
22	29.38	29.21	48.5	44.3	33.1	48.8	2.0	2.2	100	SW 6	SW 1	7	10	ins.	showers.
23	29.43	29.26	48.5	44.3	33.1	48.8	2.0	2.2	100	SW 6	SW 1	7	10	ins.	showers.
24	29.48	29.31	48.5	44.3	33.1	48.8	2.0	2.2	100	SW 6	SW 1	7	10	ins.	showers.
25	29.53	29.36	48.5	44.3	33.1	48.8	2.0	2.2	100	SW 6	SW 1	7	10	ins.	showers.
26	29.58	29.41	48.5	44.3	33.1	48.8	2.0	2.2	100	SW 6	SW 1	7	10	ins.	showers.
27	30.03	29.46	48.5	44.3	33.1	48.8	2.0	2.2	100	SW 6	SW 1	7	10	ins.	showers.
28	30.08	29.51	48.5	44.3	33.1	48.8	2.0	2.2	100	SW 6	SW 1	7	10	ins.	showers.
29	30.13	29.56	48.5	44.3	33.1	48.8	2.0	2.2	100	SW 6	SW 1	7	10	ins.	showers.
30	30.18	29.61	48.5	44.3	33.1	48.8	2.0	2.2	100	SW 6	SW 1	7	10	ins.	showers.
31	30.23	29.66	48.5	44.3	33.1	48.8	2.0	2.2	100	SW 6	SW 1	7	10	ins.	showers.
Mean	29.303	29.297	48.5	44.3	33.1	48.8	2.0	2.2	100	SW 6	SW 1	7	10	ins.	

LAUDALE.—JANUARY 1886.

Height above Mean Sea Level, 14 feet. Heights above Ground:—Bar., 11 feet. Therms., 4 feet. Rain-gauge, 1 foot.
Long. 5° 41' W. Lat. 56° 41' N.

Day.	Barometer at 32° Fahr.		Air Temperature.				Humidity.			Wind, Direction and Force.		Cloud Amount.		Rain.	Remarks.
	9 a.m.	9 p.m.	9 a.m.	9 p.m.	Min.	Max.	Dep. of Wet.	Vapour Tension.	Per-centage.	9 a.m.	9 p.m.	9 a.m.	9 p.m.	9 a.m.	
1	29.66	29.54	52.0	49.0	49.0	53.4	1.0	1.0	100	SW 8	SW 4	10	10	11.00	all day.
2	29.72	29.60	52.0	49.0	49.0	53.4	1.0	1.0	100	SW 8	SW 4	10	10	11.00	showers all day.
3	29.78	29.66	52.0	49.0	49.0	53.4	1.0	1.0	100	SW 8	SW 4	10	10	11.00	all day. (Snow on hills.)
4	29.84	29.72	52.0	49.0	49.0	53.4	1.0	1.0	100	SW 8	SW 4	10	10	11.00	showers n. and during day.
5	29.90	29.78	52.0	49.0	49.0	53.4	1.0	1.0	100	SW 8	SW 4	10	10	11.00	showers n. and during day.
6	29.96	29.84	52.0	49.0	49.0	53.4	1.0	1.0	100	SW 8	SW 4	10	10	11.00	showers n. and during day.
7	30.02	29.90	52.0	49.0	49.0	53.4	1.0	1.0	100	SW 8	SW 4	10	10	11.00	showers n. and during day.
8	30.08	29.96	52.0	49.0	49.0	53.4	1.0	1.0	100	SW 8	SW 4	10	10	11.00	showers n. and during day.
9	30.14	30.02	52.0	49.0	49.0	53.4	1.0	1.0	100	SW 8	SW 4	10	10	11.00	showers n. and during day.
10	30.20	30.08	52.0	49.0	49.0	53.4	1.0	1.0	100	SW 8	SW 4	10	10	11.00	showers n. and during day.
11	30.26	30.14	52.0	49.0	49.0	53.4	1.0	1.0	100	SW 8	SW 4	10	10	11.00	showers n. and during day.
12	30.32	30.20	52.0	49.0	49.0	53.4	1.0	1.0	100	SW 8	SW 4	10	10	11.00	showers n. and during day.
13	30.38	30.26	52.0	49.0	49.0	53.4	1.0	1.0	100	SW 8	SW 4	10	10	11.00	showers n. and during day.
14	30.44	30.32	52.0	49.0	49.0	53.4	1.0	1.0	100	SW 8	SW 4	10	10	11.00	showers n. and during day.
15	30.50	30.38	52.0	49.0	49.0	53.4	1.0	1.0	100	SW 8	SW 4	10	10	11.00	showers n. and during day.
16	30.56	30.44	52.0	49.0	49.0	53.4	1.0	1.0	100	SW 8	SW 4	10	10	11.00	showers n. and during day.
17	30.62	30.50	52.0	49.0	49.0	53.4	1.0	1.0	100	SW 8	SW 4	10	10	11.00	showers n. and during day.
18	30.68	30.56	52.0	49.0	49.0	53.4	1.0	1.0	100	SW 8	SW 4	10	10	11.00	showers n. and during day.
19	30.74	30.62	52.0	49.0	49.0	53.4	1.0	1.0	100	SW 8	SW 4	10	10	11.00	showers n. and during day.
20	30.80	30.68	52.0	49.0	49.0	53.4	1.0	1.0	100	SW 8	SW 4	10	10	11.00	showers n. and during day.
21	30.86	30.74	52.0	49.0	49.0	53.4	1.0	1.0	100	SW 8	SW 4	10	10	11.00	showers n. and during day.
22	30.92	30.80	52.0	49.0	49.0	53.4	1.0	1.0	100	SW 8	SW 4	10	10	11.00	showers n. and during day.
23	30.98	30.86	52.0	49.0	49.0	53.4	1.0	1.0	100	SW 8	SW 4	10	10	11.00	showers n. and during day.
24	31.04	30.92	52.0	49.0	49.0	53.4	1.0	1.0	100	SW 8	SW 4	10	10	11.00	showers n. and during day.
25	31.10	30.98	52.0	49.0	49.0	53.4	1.0	1.0	100	SW 8	SW 4	10	10	11.00	showers n. and during day.
26	31.16	31.04	52.0	49.0	49.0	53.4	1.0	1.0	100	SW 8	SW 4	10	10	11.00	showers n. and during day.
27	31.22	31.10	52.0	49.0	49.0	53.4	1.0	1.0	100	SW 8	SW 4	10	10	11.00	showers n. and during day.
28	31.28	31.16	52.0	49.0	49.0	53.4	1.0	1.0	100	SW 8	SW 4	10	10	11.00	showers n. and during day.
29	31.34	31.22	52.0	49.0	49.0	53.4	1.0	1.0	100	SW 8	SW 4	10	10	11.00	showers n. and during day.
30	31.40	31.28	52.0	49.0	49.0	53.4	1.0	1.0	100	SW 8	SW 4	10	10	11.00	showers n. and during day.
31	31.46	31.34	52.0	49.0	49.0	53.4	1.0	1.0	100	SW 8	SW 4	10	10	11.00	showers n. and during day.
Mean	30.528	30.507	52.0	49.0	49.0	53.4	1.0	1.0	100	SW 8	SW 4	10	10	11.00	

DUNDEE.—JANUARY 1886.

Height above Mean Sea Level, 160 feet. Heights above Ground:—Bar., 4 feet. Therms., 3 feet 9 inches. Rain-gauge, 1 foot.
Long. 2° 56' W. Lat. 56° 28' N.

Day.	Barometer at 32° Fahr.		Air Temperature.				Humidity.				Wind, Direction and Force.		Cloud Amount.		Rain.	Remarks.				
	9 a.m.	9 p.m.	9 a.m.	9 p.m.	Min.	Max.	Dep. of Wet.		Vapour Tension.		Per-centage.	9 a.m.	9 p.m.	9 a.m.	9 p.m.		9 a.m.			
							9 a.m.	9 p.m.	9 a.m.	9 p.m.										
1	ins.	ins.	49° 9	49° 9	46° 1	52° 5	2° 0	2° 0	in.	in.	86	86	W	6	W	8	10	10	ins.	☞ (gale) from 9.30a.
2	29° 46	29° 29	49° 9	49° 9	46° 1	52° 5	2° 0	2° 0	308	308	86	86	NW	1	W	2	7	7	—	Cloudy.
3	50	65	42° 1	37° 4	37° 3	50° 8	3° 4	1° 8	201	189	75	85	SW	6	W	6	10	10	0° 40	☞ (gale) at times.
4	31	12	41° 4	39° 0	36° 2	48° 9	1° 1	2° 1	238	204	91	83	NW	1	W	6	10	10	0° 10	* showers till 17.45p.
5	29° 16	01	35° 6	32° 7	32° 0	40° 9	1° 7	1° 1	177	163	84	88	W	4	W	4	0	7	0° 10	* showers till 0.30p.
6	28° 90	41	34° 3	29° 5	28° 4	37° 2	1° 2	1° 8	174	117	87	72	W	6	NW	2	10	10	0	—
7	29° 62	86	29° 1	26° 3	25° 4	33° 3	1° 0	0° 7	132	120	83	85	NE	1	NW	1	0	0	—	—
8	74	07	25° 8	35° 8	21° 3	35° 8	0° 8	0° 3	113	205	81	98	W	1	SW	10	5	10	0° 20	☞ (gale) from 1p. * showers.
9	16	40	32° 1	28° 9	25° 8	36° 5	0° 4	0° 3	174	150	95	95	NW	10	NW	12	5	0	—	☞ (gale) n. and during day. * p.
10	73	88	31° 0	30° 5	27° 6	33° 9	0° 4	1° 7	164	129	94	75	N	1	NW	1	5	10	—	Dull day. ☞.
11	76	51	28° 4	32° 2	25° 6	32° 2	0° 5	0° 3	141	177	91	97	NW	1	NE	1	10	10	0° 30	* showers n. and during day.
12	60	93	38° 5	30° 5	29° 6	38° 8	1° 2	0° 6	210	155	90	91	NW	2	W	1	5	7	—	* and * (sleet) at night.
13	29° 73	41	33° 5	36° 7	26° 5	40° 7	0° 4	1° 0	184	198	96	91	W	2	W	1	10	10	0° 40	* showers till 10a. Dull day.
14	28° 97	43	35° 3	35° 7	34° 3	41° 7	0° 4	2° 9	190	157	96	74	NW	1	N	10	0	7	—	Fine day. ☞ (gale) from 5p.
15	29° 67	29° 33	30° 7	41° 5	29° 8	41° 5	1° 3	0° 3	140	255	81	98	NW	1	W	8	7	10	0° 10	Dull day.
16	08	28° 99	36° 7	32° 9	32° 4	43° 8	0° 2	0° 2	214	184	99	98	W	1	W	2	5	7	1° 10	* showers from 1p.
17	29° 06	79	31° 1	33° 1	30° 0	34° 9	0° 3	0° 5	167	179	96	95	W	1	W	2	10	10	0° 40	* in past n. * and * (sleet)
18	28° 82	74	31° 8	27° 2	33° 8	1° 1	0° 1	0° 1	154	153	86	98	W	2	W	1	10	10	0° 40	* in past n. [showers]
19	28° 77	28° 80	24° 5	31° 5	20° 5	29° 0	0° 9	0° 9	103	086	78	76	NW	1	NW	2	10	10	—	—
20	29° 11	29° 16	19° 5	28° 5	10° 5	31° 2	0° 9	0° 8	076	131	73	86	W	1	NE	1	10	10	0° 60	* 2.30p.—6p.
21	47	54	31° 4	35° 3	26° 1	35° 8	1° 0	1° 4	153	179	87	87	NE	1	NE	2	10	10	1° 30	* ▲ showers 2.45p.—3.30p.
22	53	50	34° 5	34° 8	33° 6	36° 2	1° 7	1° 2	167	178	83	88	NE	2	NE	2	10	10	0° 50	Dull day. * and * (sleet) a
23	53	63	34° 9	33° 9	32° 9	37° 8	0° 6	2° 1	191	154	94	78	SE	2	NE	1	10	10	0° 20	* (sleet) showers till 9a. [night
24	57	52	35° 1	34° 6	33° 2	35° 2	0° 6	1° 0	193	181	94	90	NE	2	NE	6	10	10	0° 60	* (sleet) showers, from 7a.
25	45	38	33° 8	33° 5	31° 8	35° 6	0° 5	0° 5	184	182	94	95	NE	8	E	8	10	10	0° 45	* n. and day. (violent gale.
26	43	45	34° 8	34° 5	31° 9	36° 1	1° 8	1° 7	166	167	82	83	E	2	E	10	10	10	0° 35	* showers. ☞ (gale) from 4p.
27	51	50	36° 4	35° 3	33° 9	36° 5	1° 0	0° 5	196	197	91	95	E	10	NE	10	10	10	0° 23	* n. and during day.
28	70	76	37° 0	36° 7	34° 1	39° 3	0° 3	0° 5	214	208	97	96	SE	1	SE	4	10	10	0° 20	☞ (gale) during day.
29	63	51	36° 5	34° 7	34° 1	37° 7	0° 5	0° 2	206	198	96	98	SE	2	SE	1	10	10	0° 50	* (sleet) and ☞ till noon.
30	33	29° 21	36° 4	34° 9	32° 2	36° 4	0° 6	0° 5	203	193	94	95	S	4	NW	2	10	10	0° 19	0° till 5p. * (sleet) 5p.—7p.
31	29° 14	28° 88	33° 9	32° 4	30° 4	37° 2	1° 1	1° 6	173	149	88	81	SW	1	W	1	10	10	0° 11	—
Mean	29° 358	29° 338	33° 8	33° 6	30° 0	37° 9	0° 9	1° 0	177	174	88° 9	88° 5	2° 7	4° 0	8° 0	8° 9	2° 870	—	—	* at night.

OBSERVATIONS AT STATIONS OF THE SECOND ORDER.

WOLFELEE.—JANUARY 1886.

Height above Mean Sea Level, 587 feet. Heights above Ground:—Bar., 14 feet. Therms., 4 feet. Rain-gauge, 6 inches.
Long. 2° 39' W. Lat. 55° 23' N.

Day.	Barometer at 32° Fahr.		Air Temperature.				Humidity.					Wind, Direction and Force.		Cloud Amount.		Rain.	Remarks.
							Dep. of Wet.			Vapour Tension.		Per-centage.					
	9 a.m.	9 p.m.	9 a.m.	9 p.m.	Min.	Max.	9 a.m.	9 p.m.	9 a.m.	9 p.m.	9 a.m.	9 p.m.	9 a.m.	9 p.m.	9 a.m.	9 p.m.	
1	ins.	ins.	50.0	50.0	43.4	51.0	2.4	2.4	in.	in.	%		W	W	—	ins.	Dull a. at night.
2	29.15	28.99	50.0	50.0	43.4	51.0	2.4	2.4	.300	.84	84		W	W	—	—	Fine a.
3	29.08	29.25	42.0	35.0	41.4	52.0	2.4	1.2	.218	.180	82	88	W	NW	—	—	all day. Clear night.
4	28.99	28.78	39.5	42.0	33.0	44.0	0.9	2.4	.224	.212	93	82	SW	W	—	—	* showers. at night.
5	28.81	28.68	36.0	34.0	33.5	48.0	2.2	1.2	.172	.178	80	87	W	NW	—	—	* a. (2 ins. deep). Clear night.
6	28.51	28.95	32.5	26.0	30.0	49.0	0.2	0.2	.181	.134	98	95	NW	N	—	—	Fine and frosty.
7	29.11	29.37	16.0	19.0	11.0	36.5	0.2	0.2	.083	.096	92	93	N	N	—	—	Fine and frosty a. * at night.
8	29.35	28.77	17.0	33.0	9.0	35.0	0.2	0.2	.087	.183	93	97	SW	SW	—	—	Cold and blowy a. at night.
9	28.77	29.00	29.0	25.0	17.0	36.0	1.7	1.2	.113	.034	72	70	NW	NW	—	—	6.30p.—8p.
10	29.12	29.40	25.0	25.0	24.0	36.0	1.2	1.2	.101	.094	72	70	NW	N	—	—	* all day from 10a. at night.
11	29.30	29.05	28.0	34.0	16.0	33.0	0.7	0.2	.131	.192	86	98	SW	SW	—	—	Fine a. Blowy at night.
12	29.11	29.45	34.5	33.0	28.0	35.5	0.2	2.2	.105	.143	98	76	N	N	—	—	Dull a and p. Blowy at night.
13	29.33	29.08	31.0	40.0	23.0	43.0	0.2	0.9	.168	.228	96	93	SW	SW	—	—	9p. Cold windy night.
14	28.54	28.95	36.0	35.0	31.0	44.0	0.7	2.2	.199	.160	94	79	NW	NW	—	—	Fine and clear a. Dull, with n.
15	29.29	29.00	31.0	37.0	29.0	37.0	1.2	0.2	.143	.216	82	98	N	NW	—	—	Blowly a. * showers 5p. Clear night.
16	28.76	28.60	39.0	33.0	31.0	45.5	2.2	1.2	.195	.163	83	86	W	NW	—	—	* showers. Blowy at night.
17	28.73	28.46	31.5	34.0	27.0	41.0	1.2	2.2	.149	.152	87	78	W	W	—	—	Clear and frosty.
18	28.47	28.31	30.5	30.0	27.0	36.0	0.7	0.2	.152	.161	90	97	W	W	—	—	Clear and frosty a. Bright redness in
19	28.72	28.72	9.5	25.0	8.0	32.0	0.7	0.2	.051	.127	77	94	NW	SW	—	—	* (sleet) showers all day.
20	29.06	29.00	16.5	27.0	8.0	29.0	0.7	1.2	.071	.109	78	75	NW	W	—	—	Dull and frosty.
21	28.96	28.97	34.5	33.0	16.5	35.0	0.7	0.2	.187	.183	93	97	NE	NE	—	—	* all day, 2 inches deep.
22	29.01	29.11	32.0	29.5	32.0	36.5	0.2	0.2	.177	.152	97	97	SE	SE	—	—	* all day.
23	29.01	28.95	30.7	32.5	27.0	36.0	0.2	0.7	.158	.170	97	91	NE	NE	—	—	* a. at night.
24	28.90	28.88	31.0	28.0	20.0	35.0	0.7	0.2	.156	.146	89	95	E	NE	—	—	* (sleet) and * all day.
25	28.87	28.86	32.5	35.0	25.0	35.5	0.7	0.7	.170	.190	91	93	NE	NE	—	—	(mist) a. * (sleet) all day.
26	28.90	28.97	35.0	32.0	32.0	36.0	0.2	0.2	.200	.177	98	97	NE	NE	—	—	Dull and cold.
27	29.17	29.24	33.5	35.0	29.0	37.0	0.7	0.7	.181	.190	92	93	S	SE	—	—	Blowly a. * (sleet) 10a.—4p.
28	29.15	29.06	34.0	33.5	31.0	37.0	1.2	1.2	.172	.167	87	87	SE	SE	—	—	* (sleet) all day. Clear n.
29	28.85	28.80	35.5	34.5	30.0	37.5	0.7	1.2	.195	.176	94	97	SW	SW	—	—	Cold a. * showers.
30	28.73	28.53	33.0	30.0	27.0	36.5	0.5	0.2	.177	.161	94	97	SW	SW	—	—	
31	28.29	28.40	31.0	28.0	27.0	37.5	0.7	0.2	.156	.146	89	95	W	NW	—	—	
Mean	28.912	28.908	30.8	31.8	25.1	38.6	0.9	0.9	.159	.163	87.7	88.6	—	—	—	—	3.720

SCARBOROUGH.—JANUARY 1886.

Height above Mean Sea Level, 129 feet. Heights above Ground:—Bar., —9 feet. Therms., 4 feet. Rain-gauge, 1 foot.
Long. 0° 23' W. Lat. 54° 17' N.

1	29.72	29.62	49.4	48.8	45.8	50.1	1.6	1.6	311	304	89	88	WSW 5	WSW 7	10	10	—	Dull, with squally $\frac{1}{2}$.
2	29.65	29.75	47.5	42.4	42.4	49.1	3.3	2.2	251	225	77	83	NW 3	NW 1	5	4	—	Fine and mild.
3	29.72	29.35	40.7	49.6	36.0	50.8	2.1	1.6	211	313	83	89	WSW 3	W 1	6	10	—	Dull and cold. Milder from 5p.
4	29.46	29.31	39.3	36.2	36.2	49.8	3.1	0.9	182	195	76	92	WNW 1	WNW 2	7	5	—	Fine, but cold. $\frac{1}{2}$ sp.
5	29.19	29.42	37.1	33.3	32.0	38.5	2.6	1.3	172	162	78	86	W 3	WNW 2	4	5	—	Cold wind. $\frac{1}{2}$ sp.
6	29.57	29.79	34.4	36.5	28.7	37.2	2.1	1.6	158	185	79	86	NNE 3	N 2	4	3	—	* showers.
7	29.95	29.60	27.6	30.4	25.0	36.5	1.2	2.5	114	110	77	65	N 2	NNW 5	0	10	—	$\frac{1}{2}$ before 9a. * $\frac{1}{2}$ at night.
8	29.31	29.40	29.6	30.8	24.8	33.9	0.6	1.5	147	106	90	78	NNW 2	NNW 2	1	3	—	* before 9a. Day fine and bright.
9	29.59	29.91	37.3	34.5	28.8	38.5	2.0	0.7	168	186	75	93	NNE 4	NNE 2	10	10	—	* 9a. and 9p. $\frac{1}{2}$ sp.
10	29.89	29.73	28.4	31.4	26.7	34.6	1.1	0.2	122	172	80	98	N 2	N 2	7	10	—	* 2p.—8p. (2 inches fell).
11	29.57	29.88	36.5	37.4	30.5	40.5	0.4	1.2	208	200	97	90	WNW 2	N 5	10	5	—	Cold wind. $\frac{1}{2}$ sp.
12	29.92	29.63	34.5	38.0	31.9	38.0	2.2	0.8	158	214	78	93	NW 1	N 1	10	2	—	* noon—2p.
13	29.97	29.29	41.6	40.4	35.8	42.0	1.6	0.3	239	244	88	98	NNE 1	NNE 4	10	8	—	Fine day. $\frac{1}{2}$ sp.—9p.
14	29.74	29.66	40.5	34.6	34.6	41.0	3.2	2.4	189	154	75	77	NNE 3	NNE 2	9	5	—	
15	29.39	29.26	44.7	36.5	33.0	46.9	1.6	1.4	259	188	88	88	WSW 3	NNW 3	8	1	—	Very fine and bright.
16	29.15	29.15	35.5	36.9	33.8	38.3	2.3	1.0	164	199	79	91	WNW 3	WSW 3	0	8	—	Fine, but cool.
17	29.09	28.90	33.8	33.5	33.5	37.0	1.5	0.5	164	181	84	95	SW 2	WNW 3	2	6	—	Cold wind. $\frac{1}{2}$ sp. $\frac{1}{2}$ sp.
18	28.80	28.99	31.4	24.4	23.3	33.6	0.5	0.3	164	120	94	98	W 1	NW 2	10	3	—	* $\frac{1}{2}$ 2.30a.—5.30a. (3 ins. deep).
19	29.18	29.25	28.1	26.9	21.9	30.4	0.1	0.8	151	180	98	88	NW 2	NW 1	4	3	—	Fine and bright.
20	29.48	29.45	31.6	36.7	25.1	37.0	0.6	0.5	168	208	98	96	ENE 2	NNE 4	5	10	—	$\frac{1}{2}$ sp. $\frac{1}{2}$ sp.—8p.
21	29.38	29.40	37.6	38.1	35.1	38.9	0.8	1.8	209	194	93	84	ENE 4	NE 3	10	9	—	Dull and damp. * showers.
22	29.56	29.52	37.1	37.7	34.9	38.2	2.8	2.3	170	183	76	80	ENE 3	ENE 3	10	10	—	Dull and cold. $\frac{1}{2}$ sp.
23	29.39	29.38	37.0	35.6	32.3	38.0	0.9	2.4	203	163	78	78	ENE 4	ENE 5	10	10	—	* $\frac{1}{2}$ 1p. and 6p. * showers.
24	29.28	29.43	35.5	33.9	29.0	36.1	1.1	0.5	185	184	90	94	ESE 4	ESE 3	8	10	—	* (sleet) and *.
25	29.35	29.33	36.0	39.1	33.1	39.1	0.1	0.1	208	237	99	99	ENE 6	ENE 5	10	10	—	Gloomy, with $\frac{1}{2}$ nearly all day.
26	29.32	29.59	39.9	35.9	34.2	40.1	0.1	1.0	244	191	99	91	ENE 6	NE 2	10	4	—	Very stormy, with $\frac{1}{2}$. Fine later.
27	29.74	29.79	39.5	37.0	34.3	40.3	0.9	1.3	225	215	93	89	SE 3	SE 2	1	0	—	Fine and bright.
28	29.74	29.69	35.5	36.1	31.0	37.0	0.7	0.7	193	213	94	100	SW 2	SW 2	2	10	—	Fine a. Dull p.
29	29.34	29.37	34.2	33.3	32.3	36.2	0.4	0.0	188	190	96	100	WSW 2	WSW 1	10	10	—	* and * (sleet) noon—9p.
30	29.30	29.16	33.4	36.5	30.4	37.6	1.1	1.6	168	184	88	86	SSW 4	WSW 3	10	4	—	* a.
31	28.96	28.92	34.2	30.3	30.3	37.3	0.5	0.0	186	145	95	86	WNW 2	WNW 4	10	0	—	* till 11a. Fine and frosty p.
Mean	29.457	29.445	36.4	35.9	31.8	39.4	1.4	1.1	189	190	86.8	88.7	—	—	—	—	—	

CRONKBORNE (DOUGLAS), ISLE OF MAN.—JANUARY 1886.

Height above Mean Sea Level, 137 feet. Heights above Ground:—Bar., 3 feet. Therms., 4 feet. Rain-gauge, 10½ inches.
Long. 4° 29' W. Lat. 54° 10' N.

Day.	Barometer at 32° Fahr.		Air Temperature.					Humidity.					Wind, Direction and Force.		Cloud Amount.		Rain.	Remarks.
								Dep. of Wet.			Vapour Tension.		Per-centage.					
	9 a.m.	9 p.m.	9 a.m.	9 p.m.	Min.	Max.	9 a.m.	9 p.m.	9 a.m.	9 p.m.	9 a.m.	9 p.m.	9 a.m.	9 p.m.	9 a.m.	9 p.m.	9 a.m.	
1	ins.	ins.	49.4	49.0	49.0	50.5	0.4	0.8	in.	in.	%	%	W 4	W 7	10	10	ins.	Squally $\frac{1}{2}$ sp.
2	29.80	29.65	45.3	44.5	42.3	49.4	0.2	0.6	.342	.327	97	94	WNW 4	WSW 3	8	10	.082	Dull day.
3	71	82	45.3	44.5	42.3	49.4	0.2	0.6	.296	.280	99	95	WNW 4	WSW 3	8	10	.072	Squally $\frac{1}{2}$ (force 7) $\frac{1}{2}$ (mist) a.
4	54	38	47.9	46.0	43.0	50.6	1.0	0.4	.308	.301	93	97	SW 6	W 4	10	10	.268	Squally $\frac{1}{2}$ and $\frac{1}{2}$ (slect).
5	43	28	41.9	38.7	38.4	46.4	0.9	0.7	.246	.221	93	94	WSW 4-5	W 6-7	8	7	.011	Squally $\frac{1}{2}$ a. $\frac{1}{2}$ Δ showers.
6	25	18	38.0	31.8	31.8	40.2	0.8	0.1	.221	.178	94	99	W 7-9	Calm 0	8	3	.106	Squally $\frac{1}{2}$ a. $\frac{1}{2}$ Δ showers.
7	60	90	32.0	31.1	31.0	35.5	1.2	0.8	.153	.155	85	89	NE 6	NNE 2	7	0	—	Squally $\frac{1}{2}$ a. Fine day.
8	93	48	24.6	38.9	21.4	38.9	0.6	0.0	.112	.237	84	100	N 1	WSW 7	7	10	.250	Dull day. Squally $\frac{1}{2}$ sp.
9	44	59	33.8	33.8	31.4	40.4	0.5	1.7	.184	.160	04	82	NNW 6-7	NNW 7-8	6	1	.050	Squally $\frac{1}{2}$ Δ showers.
10	84	94	34.9	33.8	32.6	36.3	2.7	0.0	.152	.194	75	100	NNE 1	NNW 2	4	10	.085	Fine day. $\frac{1}{2}$ p.
11	81	29.55	36.2	41.6	32.5	41.6	0.1	0.0	.211	.263	99	100	S 1	Calm 0	10	10	.210	$\frac{1}{2}$ a. Overcast, with $\frac{1}{2}$ (mist).
12	71	30.01	42.2	38.7	37.9	45.5	0.4	0.8	.261	.219	96	93	NW 6	NNW 6-7	3	1	.002	Squally $\frac{1}{2}$ a. and p.
13	94	29.68	40.6	46.8	37.4	46.8	0.8	0.1	.236	.310	93	99	WSW 2	S 2	10	10	.350	Overcast day.
14	17	51	40.0	39.0	36.4	47.5	1.3	2.2	.220	.195	90	83	NW 7-8	N 7-8	6	2	.049	Squally $\frac{1}{2}$ a. and p. Δ $\frac{1}{2}$
15	84	60	33.8	42.8	32.1	43.0	0.9	0.1	.176	.272	90	99	N 1	SW 4-5	3	10	.065	— Dull, with $\frac{1}{2}$ (mist) $\frac{1}{2}$ p.
16	36	24	44.0	37.0	36.4	48.5	1.7	1.5	.250	.191	86	87	WSW 5-6	W 5-6	7	2	.014	Squally $\frac{1}{2}$ a. and p. Δ 2.30p.-5p.
17	33	29.06	37.0	36.6	35.4	40.9	0.7	1.4	.206	.190	94	88	WSW 5-6	WSW 7-8	4	4	.163	Squally $\frac{1}{2}$ a. and p. Δ 2.30p.-5p.
18	29.05	28.85	36.4	35.8	35.4	37.9	1.1	1.4	.194	.184	90	88	WSW 5-4	W 3	7	9	.005	Squally before ga. Δ showers.
19	28.84	29.00	33.0	31.0	29.5	36.8	0.3	0.6	.182	.158	97	91	NNW 3	W 2	7	8	.100	Δ showers before ga. $\frac{1}{2}$
20	29.09	16	33.2	32.8	24.2	36.2	0.5	0.3	.180	.181	95	97	E 5	SSE 1	10	10	.393	$\frac{1}{2}$ (mist) ga. $\frac{1}{2}$ a. and p.
21	43	50	31.8	30.8	28.1	36.3	0.4	0.3	.170	.165	95	96	E 2	NNW 2	8	10	.094	$\frac{1}{2}$ a. $\frac{1}{2}$
22	41	45	37.5	36.6	30.8	38.1	0.2	0.4	.220	.209	99	97	NE 4-5	NE 4	9	8	.030	$\frac{1}{2}$ a. $\frac{1}{2}$
23	47	60	36.6	32.4	32.4	37.8	0.6	0.4	.205	.176	95	96	ESE 4	NNE 2	9	4	—	$\frac{1}{2}$ (mist) p.
24	50	39	35.5	34.9	30.6	37.9	0.2	0.4	.205	.195	99	96	N 3	NE 5	10	3	.005	Δ $\frac{1}{2}$ Squally $\frac{1}{2}$ p.
25	32	32	33.8	34.4	30.5	35.8	0.2	0.4	.190	.191	98	96	NNE 4	E 4-5	10	10	.018	$\frac{1}{2}$ a. $\frac{1}{2}$ (mist) sp.
26	28	18	32.7	38.6	32.4	39.0	0.1	0.6	.185	.222	99	96	NE 3	E 5	10	10	.188	$\frac{1}{2}$ $\frac{1}{2}$ (mist) a. Squally $\frac{1}{2}$ sp.
27	25	44	38.4	38.5	37.6	41.0	0.4	0.5	.224	.223	97	96	NNE 5	SSE 3	10	10	.514	Squally $\frac{1}{2}$ a.
28	59	67	38.4	36.7	35.1	41.0	0.2	0.2	.226	.214	99	99	E 4	ESE 4	10	10	—	Dull day.
29	61	47	38.7	41.2	31.4	41.2	1.4	0.3	.208	.253	88	97	SSE 2	S 7	8	10	.477	Squally $\frac{1}{2}$ sp.
30	28	41	39.8	37.9	37.0	43.1	0.1	1.1	.243	.198	99	90	SE 4	NNW 5-6	10	1	.405	$\frac{1}{2}$ a. Squally $\frac{1}{2}$ p.
31	29.25	08	40.0	37.0	35.3	43.3	0.3	2.0	.241	.182	98	83	SW 4	W 6-7	8	4	.140	Δ $\frac{1}{2}$ Squally p. Δ
Mean	28.87	29.01	37.4	35.5	35.5	38.0	0.6	0.5	.211	.199	94	96	WSW 6	W 6	7	1	.001	Squally (force 7) a. Δ 1.30p. $\frac{1}{2}$
Mean	29.449	29.444	37.6	37.5	34.0	41.5	0.7	0.7	.215	.215	93.7	94.0	4.1	4.3	7.9	6.7	4.447	

HILLINGTON, NORFOLK.—JANUARY 1886.

Height above Mean Sea Level, 88 feet. Heights above Ground:—Bar., 4 feet. Therms., 4 feet. Rain-gauge, 1 foot.
Long. 0° 33' E. Lat. 52° 48' N.

Day.	Barometer at 32° Fahr.		Air Temperature.				Humidity.				Wind, Direction and Force.		Cloud Amount.		Rain.	Remarks.		
							Dep. of Wet.		Vapour Tension.								Per-centage.	
	9 a.m.	9 p.m.	9 a.m.	9 p.m.	Min.	Max.	9 a.m.	9 p.m.	9 a.m.	9 p.m.	9 a.m.	9 p.m.	9 a.m.	9 p.m.	9 a.m.			
1	ins.	ins.	47°	46°	45°	48°	0.3	0.9	ins.	ins.	SW 1	SW 1	10	10	ins.	Overcast all day. Mild.		
2	76	89	46°	38°	34°	49°	0.5	0.2	308	225	NW 5	NW 0.5	6	0	0	— Fine day.		
3	90	59	35°	49°	35°	50°	1.0	1.4	190	312	SW 0.5	SW 6	4	10	0.060	Fine day. p.		
4	57	45	43°	38°	37°	49°	1.4	1.5	248	200	SW 0.5	SW 4	10	6	0.003	Overcast all day.		
5	40	45	35°	36°	34°	39°	2.8	1.5	159	184	W 5	W 4	0	5	—	* early a. Fine, but with cold wind.		
6	54	79	33°	33°	27°	36°	1.5	2.1	158	153	E 1	E 2	10	6	0.047	— ga. Δ ⁰ 1.30p. Δ ² midnight.		
7	97	91	28°	26°	25°	35°	1.1	0.8	124	113	NW 1	SW 1	0	0	0.180	Fine and sunny.		
8	39	50	31°	29°	24°	33°	0.5	1.6	160	124	NW 5	N 5	2	0	—	* 2 a.—8a. Day very fine and sunny.		
9	58	88	31°	34°	27°	37°	0.9	0.5	151	186	N 1	N 2	10	10	0.106	* showers a.		
10	96	81	27°	31°	24°	34°	0.4	0.3	134	168	NW 0.5	SW 0.5	7	10	0.325	* from 4a.		
11	62	89	34°	35°	31°	36°	0.6	2.5	190	158	SW 1	NW 5	10	9	0.327			
12	98	71	32°	34°	30°	35°	2.9	0.3	129	192	NW 3	SW 2	8	10	0.160	* early a., and 3.15p—4.30p. ● ⁰ 6p.		
13	10	31	39°	35°	34°	41°	0.3	1.6	231	177	SW 3	NW 4	10	10	0.230	● a.		
14	69	83	38°	36°	30°	40°	1.8	1.1	200	189	NE 5	SW 0.5	7	10	0.108	Cold. U 9p.		
15	58	38	37°	36°	30°	45°	0.7	0.9	212	198	WSW 5	SW 2	10	2	0.044	Blustering a.		
16	52	30	32°	37°	31°	38°	1.5	2.1	150	188	SW 0.5	SW 7	0	10	0.100	— ga. Very fine and sunny.		
17	20 30	07	33°	35°	32°	38°	1.4	0.4	160	196	SW 4	SW 1	0	10	0.290	— ga. Day very fine and sunny. ● ⁰ 2p.		
18	28 59	07	32°	29°	29°	37°	0.7	0.4	167	148	SW 1	W 0.5	4	0	0.003	● ⁰ 1.30a. —. Very fine and sunny.		
19	20 21	33	24°	24°	21°	33°	0.2	0.0	125	131	SW 0.5	SW 0.5	5	0	0.006	— ga.		
20	45	36	24°	33°	24°	35°	0.4	0.4	114	180	NE 0.5	N 1	0	10	0.290	— ga. * 2 from 5p. ● ⁰ 9.30p.		
21	28	35	34°	32°	32°	36°	0.7	0.1	186	184	E 1	N 0.5	10	10	0.066	* p.		
22	49	47	32°	34°	25°	35°	2.6	1.2	129	171	NE 4	N 0.5	9	10	0.265	* showers.		
23	31	32	34°	31°	31°	36°	1.4	0.3	168	173	NE 0.5	NE 1	10	10	0.053	● and * most of day.		
24	38	44	30°	28°	25°	34°	0.6	1.0	152	128	SE 0.5	SE 0.5	10	2	0.090	* 10a.—1p., then *		
25	28	26	34°	37°	25°	37°	0.2	0.3	199	214	SE 1	ESE 2	10	10	0.070	— (mist) all day.		
26	34	62	35°	37°	34°	41°	1.2	1.6	187	193	SE 3	SE 2	10	10	0.005	— (mist) 9p. [(mist) 9p.]		
27	76	80	33°	30°	30°	41°	0.4	0.0	182	169	ESE 2	SE 1	10	0	0.003	— ga. Fine and sunny.		
28	79	79	32°	35°	27°	40°	0.4	1.0	172	184	S 0.5	SE 0.5	0	0	—	— ga. Fine and sunny.		
29	67	50	34°	36°	32°	38°	1.9	0.4	166	204	SE 3	SE 2	8	10	0.100			
30	53	29	34°	37°	31°	41°	2.2	0.9	161	208	SW 3	SW 5	7	10	0.030	* 11a.		
31	20 10	20 12	37°	32°	32°	42°	1.4	1.3	196	160	SW 5	NW 6	8	0	0.040	● ⁰ 1p. * 2 4.30p. /		
Means	20 524	20 525	34°	34°	30°	39°	1.1	0.9	178	184	88°	90°	2.2	2.3	6.6	6.5	3.031	

CHURCHSTOKE.—JANUARY 1886.

Height above Mean Sea Level, 538 feet. Heights above Ground:—Bar., 12 feet. Therms., 4 feet. Rain-gauge, 1 foot 6 inches.
Long. 3° 5' W. Lat. 52° 31' N.

1	20°47	20°37	47°9	46°6	45°9	49°2	1°1	1°7	306	277	93	88	W 2	SW 2	5	9	0°31	
2	32		47°0	40°9	40°0	49°7	1°1	2°0	296	215	92	84	W 2	W 1	7	6	0°02	
3	32	20°08	46°8	49°2	35°1	52°3	0°9	1°8	298	304	93	88	WSW 2	W 5	9	9	0°28	Gusty wind, ●.
4	10	28°96	40°0	37°7	37°0	50°3	2°1	1°8	205	191	83	84	W 2	NW 1	9	1	0°57	
5	00	29°06	34°9	36°1	33°4	39°3	1°9	0°7	166	199	81	94	W 2	W 1	5	10	0°30	* Dull and overcast.
6	02	42	29°0	24°4	22°1	36°6	1°5	0°2	118	123	75	95	NE 3	Calm 0	10	0	—	* 2. Cold wind.
7	53	18	15°4	31°9	15°2	32°4	0°0	2°0	087	130	100	75	Calm 0	WSW 5	0	5	—	
8	05	18	32°0	29°2	28°6	38°1	0°0	0°2	141	156	77	97	NW 3	NW 1	3	0	0°20	* showers.
9	33	51	31°5	31°1	28°1	35°7	3°5	0°7	104	156	59	90	NW 2	W 1	0	10	—	— Clear and bright.
10	46	19	30°1	34°3	24°0	36°2	0°5	0°3	153	192	92	97	Calm 0	SSE 1	10	9	0°107	
11	20	55	39°1	34°7	33°8	41°2	0°8	2°4	222	155	93	76	NW 2	NW 2	10	0	—	
12	20°56	29	33°9	43°1	31°7	43°4	1°5	0°4	165	269	84	97	NW 2	WSW 1	9	10	0°300	
13	28°75	01	40°0	38°2	34°2	47°3	1°7	2°8	213	178	86	77	W 3	NW 4	5	8	0°02	Stormy night. ●
14	29°40	20°36	32°5	36°6	30°7	40°0	2°4	2°0	134	179	73	83	W 1	WNW 1	1	1	0°05	— Clear and cold.
15	09	28°95	47°0	35°9	34°0	47°6	1°4	1°0	289	190	90	91	W 4	SW 2	10	8	0°140	
16	20°06	76	34°7	35°3	33°2	40°8	2°2	1°1	159	184	78	90	W 3	WNW 1	2	2	0°630	* before 9a. ● p. * n.
17	28°79	52	36°0	34°1	32°7	38°0	2°6	0°8	163	180	77	91	W 2	W 3	3	9	0°335	Squally, with * and * (sleet)
18	45	63	23°5	23°9	21°5	36°2	0°2	0°0	119	128	95	100	E 1	Calm 0	4	6	0°035	* 2a.—4a. —
19	55	28°81	29°0	27°9	22°1	33°7	0°5	0°0	145	152	91	100	Calm 0	Calm 0	3	10	—	* 0. (mist) 9p.
20	90	20°01	29°7	22°9	20°3	32°0	0°0	0°0	105	122	100	100	ESE 2	NE 1	10	10	0°194	— all day. —
21	28°87	28°94	32°9	33°9	22°3	34°0	0°2	1°0	183	174	98	89	NE 1	NE 1	10	10	0°050	* (3 ins. deep). Day dull.
22	20°00	29°11	31°9	23°7	20°8	34°4	1°0	0°0	157	127	87	100	ENE 2	NW 2	10	4	0°149	* before 9a.
23	28°98	28°86	33°3	31°9	22°4	34°5	0°4	0°6	182	166	96	92	NW 2	NE 1	10	10	0°036	* a. and p. Dull day.
24	87	88	27°9	29°1	25°8	32°6	1°0	0°2	122	154	80	96	NW 1	NW 1	9	10	0°035	
25	75	28°68	29°7	35°9	26°3	36°0	0°8	1°0	143	190	87	91	NW 1	E 2	10	10	0°820	* a. (sleet) ● p.
26	28°84	29°02	33°1	35°4	31°6	40°5	0°4	1°0	180	186	96	91	W 1	E 2	10	2	0°302	* n. (5 ins. deep). Day bright and [warm]
27	20°17	25	34°1	35°5	32°1	36°2	0°2	0°6	192	195	98	95	Calm 0	SE 2	10	10	0°302	—
28	29°24	14	37°3	37°5	34°1	37°8	1°8	1°0	188	204	85	92	SE 1	SE 2	6	10	0°110	
29	28°90	20°09	34°7	35°9	33°0	38°4	0°8	2°2	184	170	92	81	SE 4	W 4	10	0	0°300	Squally, with * and * (sleet).
30	95	28°82	36°1	36°3	31°0	43°0	1°0	2°4	193	169	91	79	SW 3	W 2	10	1	0°140	Squally, with ●.
31	28°55	28°70	37°0	36°4	33°8	40°2	1°1	2°7	199	165	90	77	SW 2	NW 2	10	5	0°036	Squally, with ●.
Mean	20°047	20°055	34°5	34°4	29°6	39°6	1°1	1°1	180	180	87°5	89°7	1°8	1°7	7°1	6°3	4°694	

CARMARTHEN.—JANUARY 1886.

Height above Mean Sea Level, 188 feet. Heights above Ground:—Bar., 7 feet. Therms., 4 feet. Rain-gauge, 1 foot.
Long. 4° 18' W. Lat. 51° 52' N.

Day.	Barometer at 32° Fahr.		Air Temperature.				Humidity.						Wind, Direction and Force.		Cloud Amount.		Rain.	Remarks.	
							Dep. of Wet.		Vapour Tension.		Per-centage.								
	9 a.m.	9 p.m.	9 a.m.	9 p.m.	Min.	Max.	9 a.m.	9 p.m.	9 a.m.	9 p.m.	9 a.m.	9 p.m.	9 a.m.	9 p.m.	9 a.m.	9 p.m.			
1	ins.	ins.	48°	47°	43°	50°	0.5	1.2	ins.	ins.	%	%	W	1	W	1	10	10	ins.
2	29° 05	29° 81	48° 4	47° 1	43° 0	50° 2	0.5	1.2	327	295	96	91	W	1	W	1	10	10	0.050
3	78	87	50° 3	39° 3	39° 0	52° 4	1.9	0.2	316	236	87	99	NW	1	Calm	0	8	0	0.040
4	73	52	47° 5	48° 7	36° 2	49° 0	0.0	0.0	329	344	100	100	SW	1	SW	7	10	10	0.750
5	52	43	42° 3	39° 5	37° 6	50° 7	0.3	2.6	262	192	97	79	Calm	0	W	2	10	4	0.020
6	49	48	39° 2	35° 7	34° 9	42° 7	3.5	1.1	174	188	73	90	W	4	NW	1	8	0	0.700
7	38	80	31° 5	29° 8	29° 0	39° 2	1.6	1.0	140	138	79	83	NE	7	E	1	10	0	—
8	75	67	27° 5	38° 0	21° 2	38° 0	0.3	2.9	140	175	94	76	Calm	0	SW	4	0	10	0.220
9	50	60	37° 3	35° 4	33° 3	42° 1	2.4	1.5	177	177	80	86	NW	3	NW	2	7	6	0.120
10	79	89	36° 5	36° 2	31° 7	40° 3	3.4	1.6	153	182	72	86	NE	1	NE	2	7	10	0.070
11	88	59	33° 4	37° 8	32° 3	37° 9	0.1	0.0	188	227	99	100	E	1	Calm	0	10	10	0.300
12	63	07	45° 1	37° 4	36° 5	46° 8	2.3	2.3	249	180	83	81	N	3	NE	4	3	0	—
13	99	70	40° 0	46° 4	36° 4	47° 0	1.4	0.1	218	313	89	99	W	2	Calm	0	10	10	0.370
14	20	41	43° 0	41° 7	37° 7	49° 7	2.3	2.5	228	213	82	81	NW	6	N	6	7	7	0.070
15	81	80	42° 0	34° 2	33° 5	49° 0	3.8	0.8	102	181	73	91	Calm	0	W	1	0	10	0.100
16	52	38	47° 5	39° 8	33° 5	48° 0	0.2	2.7	324	193	99	79	SW	3	W	2	10	8	0.210
17	50	29° 22	40° 0	36° 3	31° 2	44° 5	3.0	0.4	188	186	76	88	W	3	NW	3	4	5	0.300
18	29° 21	28° 84	37° 2	37° 0	32° 7	43° 0	1.7	0.7	185	206	83	94	W	2	SW	4	3	10	0.200
19	28° 85	29° 04	30° 8	26° 2	25° 5	40° 2	1.1	0.1	145	139	84	98	NW	1	Calm	0	3	1	0.140
20	29° 03	18	29° 6	32° 8	22° 5	36° 0	0.8	0.7	142	172	86	92	Calm	0	N	1	4	9	0.050
21	23	36	32° 9	25° 2	24° 7	35° 6	1.6	0.0	154	136	82	100	E	3	Calm	0	2	3	—
22	23	29	34° 5	37° 2	22° 9	37° 5	0.1	1.9	197	185	99	83	N	2	NE	2	10	10	—
23	35	49	35° 0	27° 3	26° 5	37° 5	1.9	0.3	168	139	81	94	E	2	N	2	7	5	—
24	36	21	37° 0	34° 3	25° 3	40° 7	1.9	0.4	184	189	84	96	N	1	N	1	5	8	—
25	28	21	32° 0	27° 8	20° 3	37° 5	1.9	0.6	139	134	76	88	Calm	0	Calm	0	0	8	—
26	09	01	33° 0	33° 8	26° 2	35° 6	0.5	0.0	177	194	95	100	N	2	Calm	0	10	10	0.810
27	85	37	36° 2	34° 8	31° 5	42° 9	1.1	0.7	192	188	90	93	Calm	0	Calm	0	8	10	—
28	54	59	31° 0	35° 3	27° 1	38° 1	0.0	0.2	151	202	87	98	Calm	0	Calm	0	8	0	0.020
29	60	49	34° 4	38° 0	31° 5	39° 2	0.1	0.5	196	218	99	96	Calm	0	SE	1	10	10	0.380
30	23	53	39° 2	37° 0	36° 2	44° 3	0.2	2.1	235	181	98	82	SE	1	W	3	10	0	0.300
31	29° 30	25	41° 0	36° 9	30° 8	47° 4	0.5	1.0	250	199	98	91	W	1	SW	1	10	10	0.480
32	28° 94	29° 17	42° 0	39° 2	30° 9	47° 5	1.0	2.2	245	196	92	82	W	2	W	3	7	8	0.070
Mean	29° 453	29° 457	38° 0	36° 3	31° 2	42° 9	1° 4	1° 1	205	197	87° 5	90° 2	1° 7	1° 7	6° 8	6° 5	5° 800		

SOUTHAMPTON.—JANUARY 1886.

Height above Mean Sea Level, 78 feet. Heights above Ground:—Bar., 6 feet. Therms., 4 feet 6 inches. Rain-gauge, 1 foot.
Long. 1° 24' W. Lat. 50° 55' N.

Day.	Barometer at 32° Fahr.		Air Temperature.				Humidity.				Wind, Direction and Force.		Cloud Amount.		Rain.	Remarks.		
	9 a.m.	9 p.m.	9 a.m.	9 p.m.	Min.	Max.	9 a.m.	9 p.m.	9 a.m.	9 p.m.	9 a.m.	9 p.m.	9 a.m.	9 p.m.	9 a.m.			
1	ins.	ins.	47.2	47.3	44.1	50.3	0.2	1.1	320	299	99	92	WSW 1.5	WSW 3	10	10	ins.	Very dull, with $\frac{1}{2}$ a. Fine from 11 a.
2	29.93	29.99	47.8	49.9	40.9	51.1	0.8	0.3	312	249	94	98	WSW 2.5	NW 1	10	0	0.004	$\frac{1}{2}$ at night.
3	30.00	30.02	48.2	48.8	34.1	49.7	0.1	0.9	221	333	99	93	Calm	SW 5	10	10	0.320	Very dull, with $\frac{1}{2}$ till 1 p. $\frac{1}{2}$ p.
4	29.67	29.60	48.8	42.1	42.0	51.1	0.6	1.1	331	244	95	91	NW 2	WSW 2.5	10	10	0.175	$\frac{1}{2}$ early a.
5	29.69	29.66	46.2	37.9	34.2	43.4	1.5	1.9	186	101	87	84	WSW 2	WNW 3	1	0	0.330	$\frac{1}{2}$ a. and p. Beautiful day. $\frac{1}{2}$ p.
6	29.40	29.79	40.7	31.0	30.6	42.7	0.7	1.0	239	148	84	85	W 2	NE 2	9	0	0.025	$\frac{1}{2}$ a. $\frac{1}{2}$ showers p.
7	30.02	30.97	26.3	25.0	25.0	33.3	0.1	0.0	139	135	98	100	NNE 1	Calm	0	0	0.065	$\frac{1}{2}$ a. and p. Beautiful day. $\frac{1}{2}$ p.
8	29.53	29.66	36.1	32.0	25.0	40.0	1.4	1.2	187	153	87	84	NW 3.5	NW 2.5	10	0	—	on grass at night.
9	29.80	29.98	29.9	33.0	28.6	33.4	1.1	1.9	137	149	82	79	NW 4	NW 2	0	10	—	$\frac{1}{2}$ a. Beautiful day.
10	30.01	30.85	28.5	36.3	28.2	37.1	0.2	0.3	151	208	96	97	Calm	S 1.5	3	10	0.135	$\frac{1}{2}$ a. $\frac{1}{2}$ from 1 p. to 3.15 p.
11	29.67	29.98	39.1	35.0	34.5	42.4	0.1	1.9	237	166	99	81	Calm	N 4	10	0	0.066	$\frac{1}{2}$ (very dense) a. $\frac{1}{2}$ from 4.30 p.
12	30.10	30.86	30.8	39.2	29.5	40.0	1.0	0.1	147	238	86	99	NW 2	SW 1.5	1	10	0.483	$\frac{1}{2}$ a. Beautiful day.
13	29.26	29.40	46.7	36.0	35.3	48.2	0.3	1.2	312	189	98	89	SW 2	NW 3.5	10	1	0.050	Sudden $\frac{1}{2}$ (force 10) $\frac{1}{2}$ 10.30 a.—
14	29.79	29.98	36.5	31.5	31.3	41.6	2.5	0.8	170	159	78	89	NNW 3	NW 1	1	0	0.000	Beautiful day. $\frac{1}{2}$ from 10.45 a. p.
15	29.79	29.53	42.9	43.7	29.5	48.5	0.9	0.6	256	271	93	95	SW 3	SW 2	10	10	0.200	Dull and damp a. $\frac{1}{2}$ p.
16	29.70	29.45	34.4	44.3	33.1	44.9	1.1	2.5	177	237	88	81	W 2	SW 6.5	0	10	0.153	$\frac{1}{2}$ a. Beautiful day. $\frac{1}{2}$ (force 7) p.
17	29.46	29.18	35.7	41.4	32.8	46.2	1.3	1.4	186	231	88	89	SW 1.5	SW 3	1	10	0.152	$\frac{1}{2}$ a. Fine and pleasant. $\frac{1}{2}$ p.
18	28.96	29.17	34.1	30.2	30.0	42.4	0.4	0.4	189	158	96	95	W 0.5	NW 1.5	8	0	0.000	$\frac{1}{2}$ a. and p. Beautiful day.
19	29.26	29.32	27.3	30.1	24.8	38.9	0.0	0.4	149	156	100	94	SW 1	NE 1	5	1	0.008	$\frac{1}{2}$ a. $\frac{1}{2}$ a. and p. Beautiful day.
20	29.41	29.44	32.2	27.0	26.9	35.5	0.7	0.2	167	140	91	95	SE 3	NNE 2	10	0	0.020	$\frac{1}{2}$ in past n. $\frac{1}{2}$ a. and p. Beautiful day.
21	29.28	29.34	31.3	32.6	25.3	35.5	0.1	0.6	174	173	99	94	NW 2	N 1.5	10	10	0.010	$\frac{1}{2}$ a. and p.
22	29.46	29.53	30.0	30.2	29.5	34.3	1.0	1.4	140	133	83	78	ENE 1.5	N 2	0	0	0.038	$\frac{1}{2}$ in past n. Fine, but cold. $\frac{1}{2}$ n.
23	29.43	29.36	32.8	33.2	28.8	36.9	0.8	0.1	170	188	92	99	NW 2	NW 0.5	10	10	0.094	$\frac{1}{2}$ a. and p.
24	29.36	29.33	33.8	33.2	32.0	38.9	0.3	0.2	188	186	97	98	ESE 0.5	NE 2	10	10	0.360	Gloomy, with $\frac{1}{2}$ a. $\frac{1}{2}$ showers.
25	29.21	29.13	37.1	43.2	32.0	43.6	0.1	1.0	219	257	93	92	SE 0.5	SE 4	10	5	0.230	$\frac{1}{2}$ in past n. Very gloomy, with
26	29.43	29.56	33.3	39.0	32.3	45.8	1.0	0.9	170	220	89	93	SSW 0.5	SSE 2	5	0	0.060	$\frac{1}{2}$ n. $\frac{1}{2}$ a. $\frac{1}{2}$ a.
27	29.68	29.80	41.0	38.1	37.9	46.2	0.1	0.0	255	229	99	100	SE 2	SE 2	10	0	0.050	$\frac{1}{2}$ at night.
28	29.50	29.76	39.8	39.8	35.2	43.2	0.2	0.6	240	232	99	96	SSE 2	SE 2	10	10	0.143	$\frac{1}{2}$ a.
29	29.50	29.62	39.7	39.7	38.1	40.7	0.7	1.5	230	212	94	88	SE 4.5	W 3.5	10	0	0.235	$\frac{1}{2}$ a. Fine and dry p.
30	29.68	29.46	41.9	40.9	32.1	45.4	2.3	1.8	220	218	84	86	SW 4	SW 2.5	10	1	0.422	$\frac{1}{2}$ a. $\frac{1}{2}$ p. (force 6) p.
31	29.25	29.35	45.6	37.9	37.8	47.5	0.6	1.7	292	195	96	86	SW 4	WNW 4	10	1	0.166	$\frac{1}{2}$ (force 6) p.
Mean	29.600	29.608	36.9	36.8	32.3	42.7	0.7	0.9	210	203	92.9	91.0	1.9	2.4	6.9	4.5	3.999	

BABBACOMBE.—JANUARY 1886.

Height above Mean Sea Level, 293 feet. Heights above Ground:—Bar., 12 feet. Therms., 4 feet. Rain-gauge, 1 foot.
Long. 3° 31' W. Lat. 50° 29' N.

1	29.86	29.78	48.2	46.3	45.9	54.8	0.3	1.1	1.330	2.87	98	92	SW 2	W 3	8	6	—	$\frac{1}{2}$ (mist) a. and p.
2	29.71	29.79	49.0	43.1	43.1	53.2	1.0	1.2	3.22	2.52	93	90	W 4	SW 1	10	2	—	$\frac{1}{2}$ p.
3	29.75	29.56	49.7	48.0	42.0	50.8	0.4	0.7	3.46	3.17	97	95	WSW 4	WSW 6	9	10	0.250	Squally before 9 a. Squally (gale) 11 p.
4	29.45	29.41	47.2	42.2	42.2	50.9	0.2	1.4	3.21	2.38	99	89	WSW 1	W 4	10	4	0.150	Squally (gale) in past n. $\frac{1}{2}$ p.
5	29.50	29.47	36.9	39.4	35.4	42.9	1.9	1.7	1.83	2.08	84	87	WSW 3	WSW 3	3	1	0.310	$\frac{1}{2}$ n. and p. $\frac{1}{2}$ during day.
6	29.19	29.54	37.2	33.8	33.5	45.0	0.9	2.2	2.04	1.51	92	78	W 3	NE 6	3	1	0.100	$\frac{1}{2}$ showers. Squally (gale) 7 p.
7	29.79	29.73	29.4	27.1	26.2	38.0	1.5	1.0	1.21	1.15	76	80	N 3	WSW 2	1	0	0.070	$\frac{1}{2}$ (mist) a. Fine day. $\frac{1}{2}$ p.
8	29.38	29.50	38.7	35.2	26.0	41.1	2.7	2.3	1.84	1.62	79	78	NW 5	NW 2	3	8	0.040	Squally a. $\frac{1}{2}$ showers.
9	29.64	29.78	33.9	34.7	33.2	40.0	1.6	3.1	1.62	1.44	83	71	NNW 2	NNW 2	8	10	0.100	$\frac{1}{2}$ a. Pink glow after sunset. $\frac{1}{2}$ p.
10	29.76	29.53	35.6	41.9	33.8	41.9	1.6	0.1	1.77	2.64	85	99	NNE 1	WSW 2	10	10	0.050	$\frac{1}{2}$ showers a. Scotch $\frac{1}{2}$ p.
11	29.46	29.81	43.5	37.7	37.4	46.6	0.5	3.0	2.71	1.70	96	75	NW 2	N 4	10	2	0.120	$\frac{1}{2}$ (mist) a. Pink glow after sunset.
12	29.90	29.64	35.1	44.4	31.3	45.1	1.8	1.2	1.70	2.65	82	91	W 1	W 2	9	10	0.120	$\frac{1}{2}$ (mist) a. [gale].
13	29.12	29.27	49.9	38.6	37.2	49.9	1.4	1.6	3.23	2.03	91	87	W 5	NNW 5	10	8	0.040	$\frac{1}{2}$ p. Sky pink near sun. Squally
14	29.66	29.76	36.7	32.1	32.1	44.1	3.5	1.2	1.54	1.54	71	85	NNW 4	WSW 1	0	3	0.140	Squally before 9 a. Fine day. $\frac{1}{2}$ p.
15	29.55	29.32	46.3	42.9	32.1	48.0	1.3	2.1	2.83	2.31	91	84	WSW 5	WSW 3	8	3	0.160	$\frac{1}{2}$ n. (gale) 6 p.—8 p. $\frac{1}{2}$ p.
16	29.50	29.20	36.7	41.0	33.9	45.0	2.6	1.2	1.60	2.31	78	90	W 3	WSW 5	1	10	0.230	$\frac{1}{2}$ till 9 a. $\frac{1}{2}$ p. $\frac{1}{2}$ p.
17	29.23	29.81	37.1	40.8	34.6	46.0	2.6	0.8	1.60	1.52	77	89	NW 2	WNW 1	9	1	0.060	$\frac{1}{2}$ n. $\frac{1}{2}$ a. $\frac{1}{2}$ p.
18	28.74	28.96	35.7	30.9	30.9	41.3	2.6	0.8	1.60	1.52	77	89	NW 2	WNW 1	9	1	0.060	$\frac{1}{2}$ a. $\frac{1}{2}$ most of day. $\frac{1}{2}$ at times.
19	29.01	29.03	30.4	33.4	27.1	40.2	0.8	0.3	1.48	1.84	88	97	W 2	N 1	5	10	0.710	$\frac{1}{2}$ showers. Squally (gale) 7 p.
20	29.04	29.18	36.0	31.8	30.3	37.5	1.2	1.6	1.88	1.43	89	79	ESE 4	NNE 3	10	9	0.010	$\frac{1}{2}$ showers. $\frac{1}{2}$ a. $\frac{1}{2}$ p.
21	29.11	29.12	31.9	35.2	24.2	38.1	1.2	1.0	1.52	1.85	84	90	NW 2	NNE 3	9	10	0.010	$\frac{1}{2}$ showers. $\frac{1}{2}$ a. $\frac{1}{2}$ p.
22	29.18	29.36	35.0	31.1	31.1	35.8	1.5	1.9	1.74	1.30	85	74	ENE 3	NNE 3	10	8	0.010	Wind NNW. noon.
23	29.26	29.12	34.0	32.8	26.3	39.1	3.0	0.9	1.39	1.67	71	90	NNW 3	W 2	5	10	0.040	$\frac{1}{2}$ n. $\frac{1}{2}$ showers a. and p. $\frac{1}{2}$ p.
24	29.11	29.04	33.1	34.4	32.4	35.7	0.2	0.6	1.84	1.86	98	94	N 2	NNE 3	10	10	0.070	$\frac{1}{2}$ most of day. Dull day. $\frac{1}{2}$ at times.
25	28.95	28.88	32.8	32.9	31.4	36.5	0.9	0.2	1.67	1.83	90	98	NNE 1	WSW 1	9	1	0.400	$\frac{1}{2}$ before 9 a. $\frac{1}{2}$ a. $\frac{1}{2}$ p. $\frac{1}{2}$ (mist).
26	29.12	29.27	32.9	33.1	27.3	37.9	1.7	0.1	1.51	1.86	81	99	NNE 1	WSW 1	9	1	0.400	$\frac{1}{2}$ before 9 a. $\frac{1}{2}$ a. $\frac{1}{2}$ p. $\frac{1}{2}$ (mist).
27	29.39	29.48	35.8	35.5	28.3	40.2	0.1	0.1	2.68	2.06	99	99	Calm 0	NW 1	10	9	0.310	$\frac{1}{2}$ p. $\frac{1}{2}$ most of day.
28	29.53	29.44	38.0	41.1	30.2	47.4	0.9	1.1	2.27	2.34	99	91	Calm 0	SSE 5	5	10	0.380	$\frac{1}{2}$ n. $\frac{1}{2}$ a.
29	29.17	29.47	42.4	39.0	38.5	47.9	0.9	2.5	2.51	1.89	93	81	W 4	WNW 3	8	0	0.070	Squally before 9 a. $\frac{1}{2}$ p.
30	29.37	29.27	41.9	38.8	32.4	46.8	1.4	1.7	2.36	2.03	90	86	SW 7	WSW 5	10	8	0.710	Squally (gale) 8 a.—noon.
31	28.97	29.17	47.0	40.2	38.2	48.7	0.5	1.8	3.69	2.13	97	86	WSW 5	WSW 3	10	8	0.320	Squally (gale) 1 p.—2 p.
Mean	29.367	29.379	38.6	37.4	33.2	43.8	1.3	1.3	2.13	1.99	87.7	87.4	2.8	3.0	7.3	6.5	5.870	

MARKREE CASTLE, SLIGO.—JANUARY 1886.

Height above Mean Sea Level, 124 feet. Heights above Ground:—Bar., 3 feet. Therms., 4 feet. Rain-gauge, 1 foot.
Long. 8° 27' W. Lat. 54° 11' N.

Day.	Barometer at 32° Fahr.		Air Temperature.				Humidity.				Wind, Direction and Force.		Cloud Amount.		Rain.	Remarks.	
	9 a.m.	9 p.m.	9 a.m.	9 p.m.	Min.	Max.	Dep. of Wet.	Vapour Tension.	Per-centage.	9 a.m.	9 p.m.	9 a.m.	9 p.m.	9 a.m.	9 p.m.		
1	ins.	ins.	49.9	49.4	48.3	50.2	0.9	0.4	in.	in.	%	%	WSW 3	SW 1	10	10	ins.
2	29.85	29.69	49.9	49.4	48.3	50.2	0.9	0.4	.335	.342	94	97	WSW 3	SW 1	10	10	.190
3	80	82	44.1	39.1	38.1	50.3	2.6	1.1	.233	.217	80	91	W 0.5	Calu 0	10	3	.140
4	43	45	49.3	40.3	35.0	51.5	0.1	2.0	.350	.210	99	84	WSW 6	WSW 3	10	10	.300
5	43	33	38.0	33.3	32.8	41.2	1.7	0.7	.195	.176	85	92	WSW 4	SW 4	9	10	.250
6	34	43	36.9	35.2	33.0	42.0	2.0	0.1	.182	.204	84	99	WSW 4	Calu 0	10	10	.300
7	70	68	30.5	22.2	21.0	36.1	2.1	0.0	.120	.119	71	100	NNE 1	Calu 0	9	1	—
8	88	53	28.1	41.4	17.0	41.6	0.7	0.9	.132	.242	86	93	SE 1	NNW 4	10	10	.150
9	63	79	36.7	36.3	33.2	42.2	3.1	2.5	.162	.169	75	78	NW 7	N 2	8	10	.020
10	99	95	36.5	35.9	34.6	39.7	2.2	0.3	.175	.205	81	97	NNW 0.5	SSW 0.5	10	10	.310
11	80	29.54	44.9	48.0	34.7	48.2	0.3	0.5	.291	.322	98	97	SW 0.5	W 1	10	10	.150
12	94	30.18	41.8	38.1	36.8	48.3	2.9	0.4	.207	.221	79	96	NNW 2	Calu 0	9	10	.040
13	96	29.72	45.1	48.5	37.2	49.1	1.2	0.3	.272	.334	90	97	WSW 1	SW 2	10	10	.330
14	42	80	37.1	38.1	35.4	49.4	0.0	1.6	.221	.198	100	86	NW 8	NNW 1	9	3	.110
15	80	63	36.2	47.8	31.3	48.5	0.7	0.7	.201	.314	94	95	SSW 0.5	WSW 2	10	10	.040
16	39	30	40.3	34.4	32.3	48.3	1.9	1.4	.212	.171	85	85	SW 1	WNW 3	9	10	.180
17	29.04	28.83	33.9	29.2	26.8	34.8	0.8	0.3	.179	.153	91	95	SSW 2	SW 2	10	9	.230
18	28.96	29.07	26.4	36.3	23.9	37.4	0.1	1.9	.140	.179	98	84	WSW 1	S 0.5	10	9	.290
19	29.27	28	38.0	36.3	32.9	40.2	4.4	0.2	.151	.210	66	98	Calu 0	NW 2	7	9	.330
20	47	56	32.2	28.0	23.8	39.8	1.9	1.5	.141	.110	77	72	N 4	NNW 5	8	10	.160
21	54	55	35.1	36.1	22.8	37.8	1.4	1.8	.177	.179	86	84	NE 2	NNE 2	0	1	—
22	51	59	32.4	31.0	29.7	40.1	0.3	0.7	.179	.156	97	89	N 2	NE 0.5	8	10	—
23	62	49	26.0	35.2	21.4	37.4	0.7	0.9	.117	.188	83	91	Calu 0	SSE 1	10	6	—
24	45	34	32.1	33.1	30.8	36.1	1.7	0.7	.144	.174	78	92	NNE 1	N 2	4	7	—
25	32	20	31.1	34.1	27.0	34.1	0.8	0.1	.155	.195	88	99	N 1	N 1	6	9	—
26	33	50	37.1	37.3	33.0	38.0	0.7	0.9	.207	.205	94	93	NNE 2	NE 1	7	10	.320
27	68	65	35.3	34.0	32.7	37.5	0.1	0.5	.205	.186	99	95	N 3	N 3	10	10	.040
28	54	20	32.7	41.9	29.0	41.9	0.2	0.6	.182	.253	98	95	Calu 0	SE 2	10	10	—
29	18	45	41.8	31.5	30.0	43.6	0.5	0.7	.254	.161	96	90	SSE 2	SSE 5	10	10	.230
30	29.14	29.09	33.5	31.5	30.5	37.6	0.2	0.1	.188	.175	97	99	SW 1	SSE 1	10	5	.190
31	28.93	29.06	33.1	36.3	30.3	37.0	0.7	2.8	.174	.164	92	76	S 2	SW 2	10	5	.250
													SSW 2	W 2	9	5	.180
Mean	29.503	29.487	36.5	36.5	30.9	41.8	1.2	0.9	.196	.203	88.3	91.4	2.0	1.8	8.8	8.1	4.780

DUBLIN (PHENIX PARK).—JANUARY 1886.

Height above Mean Sea Level, 155 feet. Heights above Ground:—Bar., 4 feet. Therms., 4 feet. Rain-gauge, 1 foot.
Long. 6° 21' W. Lat. 53° 22' N.

1	29.89	29.73	48.5	48.4	46.9	49.7	1.1	1.5	313	303	WSW 2	WSW 2	10	10	0.05	Dull day.
2	78	86	46.1	42.1	41.2	49.7	1.7	2.1	273	224	W 1	Calu 0	7	0	0.05	Dull and cloudy.
3	56	43	50.8	43.6	33.8	51.8	2.7	0.7	304	268	SSW 3	WSW 2	10	10	0.30	Dull and squally, with ☔.
4	47	39	39.3	34.7	33.4	48.5	2.1	1.5	300	172	SW 1	WSW 2	3	2	0.05	
5	41	46	34.2	35.4	32.7	40.4	2.0	1.2	158	184	SW 1	Calu 0	1	10	1.45	☔ showers.
6	56	92	35.2	29.4	27.9	37.8	4.1	1.8	134	115	NE 2	NNW 1	7	1	0.05	☔ showers.
7	96	54	24.7	37.7	21.8	38.2	0.9	1.5	102	197	Calu 0	SSW 3	6	5	0.30	Squally, with ☔ (sleet) showers p.
8	58	74	32.9	32.3	31.5	38.8	1.4	1.8	158	146	WNW 1	WNW 1	6	10	1.70	☔ ga.—6.30a. Beautiful day.
9	91	97	34.7	33.6	31.2	37.1	2.8	0.7	148	179	NW 1	Calu 0	6	10	0.95	☔ showers from top.
10	80	29.57	40.7	46.4	32.6	46.7	0.4	0.4	246	306	WSW 1	SSW 1	10	10	0.95	☔ showers till 8a.
11	84	30.11	41.2	33.7	31.8	46.7	2.2	1.8	213	157	NNW 1	Calu 0	4	0	—	
12	97	29.72	39.3	48.3	30.8	48.7	2.3	0.6	196	324	WSW 1	W 1	10	10	1.55	Dull day.
13	34	67	38.2	37.6	35.1	49.0	2.0	2.4	192	181	WNW 2	NW 1	2	1	0.20	☔ showers.
14	91	69	33.6	45.6	31.1	46.0	1.4	0.6	164	292	SSW 1	W 1	4	10	0.20	Squally at night.
15	42	35	44.5	35.1	34.0	48.9	3.0	0.9	229	187	WSW 2	WNW 1	2	2	0.20	☔ 7p.—7.30p.
16	39	29.16	33.6	34.7	31.3	41.7	0.7	1.7	179	168	SSW 1	SSW 1	8	2	0.70	Squally, with ☔ showers.
17	29.11	28.86	34.7	30.8	30.3	35.1	1.4	0.8	174	152	SSW 1	SW 1	10	4	0.25	Dull day, with ☔ showers.
18	28.90	29.04	29.2	31.6	26.5	35.8	1.0	0.4	133	169	W 1	WSW 1	7	8	0.80	Beautiful day. ☔ at night.
19	29.05	22	34.8	33.5	29.5	35.1	1.2	1.1	178	169	NNE 2	W 1	9	10	2.35	☔ and ☔ (sleet) showers.
20	36	50	35.1	30.4	30.1	35.8	1.9	0.8	167	149	NE 1	NE 1	7	4	0.95	☔ (sleet) a.
21	43	45	35.9	37.3	27.8	38.0	1.1	1.1	192	201	NNE 1	NNE 1	10	10	2.75	☔ 3a.—7a. ☔ 7a.—ga. Dull day.
22	43	58	35.3	33.4	32.0	40.0	0.4	2.9	199	134	NNW 1	Calu 0	10	4	0.35	☔ (sleet).
23	54	38	32.0	36.2	33.1	37.6	0.9	2.4	160	170	NNW 1	NE 1	8	6	0.70	Dull day, with ☔ (sleet).
24	33	27	32.3	30.6	29.5	36.4	0.4	0.6	175	156	Calu 0	Calu 0	6	10	3.10	☔ showers a. and p.
25	24	10	24.0	34.8	17.3	35.0	0.3	0.4	118	194	Calu 0	Calu 0	10	10	960	☔ ga.—1p., then ☔. Dull day.
26	20	41	38.5	34.4	32.2	39.0	0.6	0.6	221	187	NE 1	Calu 0	10	10	1.30	Dull, with ☔.
27	27	63	29.0	34.9	25.3	40.8	0.3	0.7	151	189	SE 1	Calu 0	8	10	—	
28	58	36	34.2	43.2	31.7	43.6	0.9	2.2	180	232	SSW 1	WSW 1	9	0	0.25	
29	22	51	42.8	33.0	31.8	44.0	1.6	1.2	240	103	SSW 1	SW 1	1	8	1.00	☔ a. ☔ p.
30	29.25	29.09	35.8	34.4	33.0	39.2	0.8	1.5	165	169	WSW 1	WSW 2	8	1	0.10	☔ till 1a. ☔ 2a.—8a.
31	28.95	29.09	35.8	34.4	33.0	39.2	0.8	1.5	165	169	WSW 1	WSW 2	8	1	0.10	
Mean	29.482	29.479	36.4	36.5	30.9	41.8	1.5	1.3	190	194	86.2	87.4	1.1	0.9	6.9	3.430

PARSONSTOWN (BIRCH CASTLE).—JANUARY 1886.

Height above Mean Sea Level, 175 feet. Heights above Ground:—Bar.,—2 feet. Therms., 4 feet 6 inches. Rain-gauge, 8 inches.
Long. 7° 55' W. Lat. 53° 6' N.

Day.	Barometer at 32° Fahr.		Air Temperature.				Humidity.				Wind, Direction and Force.		Cloud Amount.		Rain.	Remarks.	
	9 a.m.	9 p.m.	9 a.m.	9 p.m.	Min.	Max.	9 a.m.	9 p.m.	9 a.m.	9 p.m.	9 a.m.	9 p.m.	9 a.m.	9 p.m.	9 a.m.		
1	ins.	ins.	48° 0	48° 4	43° 8	50° 1	1° 0	1° 2	in. 309	in. 310	% 93	% 91	W 1	W 0.5	10	10	ins. 0.31
2	29° 92	29° 79	48° 0	48° 4	43° 8	50° 1	1° 0	1° 2	309	310	93	91	W 1	W 0.5	10	10	☔ (mist) op.
3	81	85	42° 8	36° 7	36° 0	51° 2	1° 1	0° 9	251	200	92	92	W 0	Calu 0	3	0	—
4	54	48	51° 9	44° 4	35° 1	52° 3	2° 7	2° 1	316	246	81	84	SSW 3	WSW 3	10	10	662
5	48	42	39° 3	34° 1	33° 3	44° 8	1° 9	1° 4	204	169	85	85	SW 2	WSW 3	7	1	0.90
6	45	39	36° 3	35° 9	31° 5	41° 9	2° 2	1° 0	174	192	81	91	NW 1	SSE 2	3	10	3.30
7	54	93	32° 8	23° 6	22° 9	36° 4	1° 8	0° 0	149	127	80	100	NNE 1	Calu 0	8	0	—
8	94	59	23° 3	38° 0	17° 1	38° 0	0° 3	1° 1	114	206	92	90	Calu 0	SW 3	10	10	0.82
9	65	77	35° 3	35° 2	34° 2	40° 1	1° 9	1° 3	170	180	82	87	NW 3	WSW 2	5	10	—
10	96	94	35° 0	35° 6	33° 3	39° 4	1° 6	0° 7	172	195	84	94	NNW 1	Calu 0	10	10	0.97
11	81	29° 57	45° 2	47° 0	34° 7	48° 0	0° 4	0° 7	292	306	97	95	Calu 0	SSW 2-3	10	10	0.95
12	29° 89	30° 15	41° 4	34° 0	32° 1	47° 1	1° 4	0° 9	231	178	89	90	NW 2	NNW 2	4	0	—
13	30° 00	29° 74	38° 7	48° 4	29° 7	48° 6	1° 0	0° 7	215	322	92	95	Calu 0	SW 4	10	10	0.94
14	29° 44	73	38° 8	38° 0	26° 6	50° 1	1° 8	1° 8	201	194	85	85	NW 2	N 2	4	0	0.53
15	91	69	34° 8	47° 0	32° 0	48° 4	0° 8	0° 5	186	311	92	97	Calu 0	SW 2	7	0	0.62
16	46	36	42° 9	33° 5	33° 5	45° 2	2° 6	1° 0	222	172	81	90	W 2	SW 3	10	10	1.21
17	39	29° 19	34° 8	34° 2	30° 6	42° 1	1° 3	1° 5	176	168	87	84	SSW 1	W 3	10	10	1.13
18	29° 11	28° 87	33° 2	30° 8	29° 5	34° 4	0° 4	0° 5	182	160	96	93	SSW 1	Calu 0	10	10	2.18
19	28° 94	29° 13	28° 3	32° 9	23° 7	33° 0	0° 6	0° 9	138	160	89	90	Calu 0	NW 2	10	10	2.29
20	29° 16	28	35° 8	35° 0	26° 9	37° 0	2° 9	1° 3	157	178	74	87	N 3	NW 3	8	10	1.82
21	34	43	34° 5	27° 6	26° 9	36° 0	0° 9	0° 1	182	148	91	98	NNE 1.5	Calu 0	9	10	—
22	46	46	28° 3	31° 3	18° 8	36° 4	1° 4	0° 3	115	169	74	96	Calu 0	ENE 0.5	6	9	0.19
23	44	53	33° 8	31° 3	30° 5	36° 5	1° 3	1° 3	168	145	86	82	N 1	SE 3	10	10	—
24	55	41	18° 9	32° 2	17° 9	35° 2	0° 1	0° 9	098	163	96	89	Calu 0	NNW 2	2	0	—
25	33	26	30° 0	30° 4	21° 9	34° 5	1° 0	0° 4	140	159	83	94	Calu 0	S 0.5	2	10	—
26	24	12	28° 3	32° 4	27° 2	33° 4	0° 2	0° 4	149	176	97	96	Calu 0	Calu 0	8	10	3.51
27	21	40	32° 8	34° 9	31° 9	36° 0	0° 5	0° 5	176	193	94	95	Calu 0	NNW 1-2	6	10	1.24
28	48	62	33° 4	33° 3	32° 0	36° 2	0° 4	0° 5	183	180	96	95	Calu 0	Calu 0	8	0	—
29	52	25	32° 8	40° 9	30° 3	40° 9	0° 5	1° 0	176	234	94	92	Calu 0	S 4	10	4	10.3
30	21	51	41° 3	32° 4	31° 3	43° 1	1° 3	1° 3	236	151	92	82	WSW 1	SW 1	10	1	1.54
31	29° 22	17	35° 8	33° 3	31° 0	39° 9	0° 9	0° 8	193	174	92	92	SSE 1	SSW 3	8	3	3.70
31	28° 98	29° 13	36° 0	36° 2	32° 1	40° 0	1° 3	1° 5	188	186	88	87	SW 1	SW 2	6	2	0.35
Mean	29° 495	29° 488	35° 6	35° 8	29° 6	41° 2	1° 2	0° 9	189	196	88° 2	90° 9	0° 9	1° 7	7° 5	6° 8	3° 635

DUNROBIN CASTLE.—FEBRUARY 1886.

Height above Mean Sea Level, 12 feet. Heights above Ground:—Bar., 4 feet. Therms., 3 feet 8 inches. Rain-gauge, 1 foot.
Long. 3° 56' W. Lat. 57° 59' N.

Day.	Barometer at 32° Fahr.		Air Temperature.				Humidity.				Wind, Direction and Force.		Cloud Amount.		Rain.	Remarks.	
							Dep. of Wet.		Vapour Tension.		Per-centage.						
	9 a.m.	9 p.m.	9 a.m.	9 p.m.	Min.	Max.	9 a.m.	9 p.m.	9 a.m.	9 p.m.	9 a.m.	9 p.m.	9 a.m.	9 p.m.			
1	ins.	ins.	31.1	35.5	27.0	37.3	1.0	0.1	150	200	80	99	NE	NE	—	—	* showers.
2	29.23	29.37	34.5	32.8	32.5	39.5	0.4	0.3	192	181	96	97	NW	NE	—	—	
3	29.51	29.84	30.5	34.1	29.3	43.5	0.2	0.3	166	191	97	97	NE	NW	—	—	Dull and cold.
4	30.12	30.30	30.5	31.1	28.3	42.5	0.2	0.3	166	167	97	96	NE	NE	—	—	Dull and cloudy.
5	31.1	29.96	31.5	35.3	28.5	36.7	0.4	0.0	168	206	94	100	NE	W	—	—	
6	30.07	30.07	30.3	37.9	33.7	37.9	0.1	0.3	212	221	99	97	SE	SW	—	—	Dull and cloudy.
7	29.95	31.2	30.9	42.9	37.4	47.7	1.2	0.2	221	271	91	99	SW	SW	—	—	
8	30.32	31.1	40.9	52.5	37.6	52.7	0.2	0.2	251	390	99	98	E	W	—	—	Dull and mild.
9	30.25	31.6	47.7	49.5	44.5	52.7	0.4	0.2	321	349	97	98	W	NW	—	—	Dull day.
10	30.20	30.14	41.4	37.4	37.4	49.5	0.1	0.8	259	208	99	93	W	N	—	—	Clear and cold.
11	29.90	29.71	39.9	41.6	35.4	45.7	0.3	1.1	240	239	98	92	SW	SW	—	—	Fine, but cold.
12	30.71	30.4	39.4	44.2	37.9	45.5	1.2	0.5	218	278	91	96	SE	SW	—	—	Dull and cloudy.
13	30.51	30.4	41.4	41.2	39.4	46.0	0.1	0.9	259	240	99	93	NW	NE	—	—	Dull, with ☉.
14	30.46	29.65	35.5	31.3	31.3	41.2	1.0	0.2	189	171	91	97	NW	NW	—	—	
15	29.95	30.12	35.5	33.3	30.7	38.7	0.1	0.2	206	186	99	98	W	N	—	—	Dull and cloudy.
16	30.15	30.7	32.5	35.1	29.5	41.0	2.2	0.0	139	205	75	100	SE	NE	—	—	Cloudy and cold.
17	30.10	30.4	31.8	34.8	29.7	39.7	0.3	0.3	173	196	97	97	NE	NE	—	—	Dull a. Clear p.
18	30.38	30.30	37.6	38.4	31.5	46.0	0.2	1.0	221	212	99	92	SE	SE	—	—	Dull and cold.
19	30.12	29.96	34.5	32.8	32.5	39.3	0.4	0.3	192	181	96	97	SE	E	—	—	Dull, cloudy, and cold.
20	29.97	30.03	30.8	33.8	32.5	41.0	0.2	0.5	214	184	98	94	SW	E	—	—	Clear and cold.
21	30.12	30.4	37.9	36.8	33.0	44.5	1.0	0.0	207	200	91	92	E	N	—	—	Dull and cold.
22	30.30	30.7	37.9	37.1	34.5	42.3	1.3	1.5	202	192	89	87	E	E	—	—	Dull, with ☉.
23	30.42	30.7	37.1	35.3	33.3	39.0	1.2	1.8	197	172	89	83	E	SE	—	—	Dull day.
24	30.29	30.3	34.8	32.3	31.0	38.5	2.7	1.0	152	161	74	88	SE	SE	—	—	Cold and cloudy.
25	30.26	30.7	36.1	33.3	29.5	39.0	3.0	0.8	159	174	74	92	SE	SE	—	—	Fine and sunny.
26	30.33	30.7	33.8	34.3	28.5	37.0	2.3	2.0	159	159	77	80	SE	SE	—	—	* showers.
27	30.28	30.3	35.5	35.5	32.5	36.2	2.4	3.2	163	150	78	71	SE	SE	—	—	Cold and windy.
28	30.34	30.17	35.1	35.3	33.0	35.5	2.6	2.2	155	164	75	79	SE	SE	—	—	Cold and windy.
Mean	30.009	30.026	36.3	37.0	32.9	42.0	1.0	0.8	168	209	90.9	92.9	—	—	—	—	1.410

BRAEMAR.—FEBRUARY 1886.

Height above Mean Sea Level, 1,111 feet. Heights above Ground:—Bar., 3 feet. Therms., 4 feet 3 inches. Rain-gauge, 9 inches.
Long. 3° 24' W. Lat. 57° 0' N.

1	27.73	27.93	28.7	31.7	25.2	31.7	0.0	0.0	158	180	100	100	SW	1	NW	6	6	8	0.020	Fine a. ☉ showers p.
2	28.08	28.18	31.7	30.7	28.4	35.6	0.4	1.0	170	147	95	85	NW	2	SW	2	3	3	—	Fine and clear.
3	32	28.64	6.5	10.7	6.4	31.8	0.0	0.0	059	070	100	100	SW	0.5	SW	2	3	0	—	Fine and clear.
4	30.83	29.08	22.7	14.7	10.4	36.8	0.0	1.7	122	044	100	86	SW	0.5	SW	0.5	1	7	—	Fine and clear.
5	30.94	28.70	3.2	27.7	2.9	33.9	0.0	0.7	050	130	100	86	SW	0.5	SW	0.5	2	10	—	Clear a. Dull p.
6	30.86	28.88	25.9	30.9	24.6	31.1	0.0	0.4	140	163	100	94	SW	0.5	SW	8	6	10	—	Damp and soft.
7	28.88	29.01	32.0	40.6	29.4	40.6	0.3	2.0	175	212	96	84	SW	6	SW	1	10	10	—	
8	29.14	31.3	39.9	40.9	39.3	42.7	0.7	1.0	231	234	95	92	SW	0.5	SW	2	9	10	—	
9	30.09	30.1	41.6	41.0	39.8	44.2	2.1	1.5	220	225	84	88	SW	2	SW	2	5	9	—	Fine and clear.
10	29.07	29.01	38.1	33.7	32.4	43.8	0.5	1.0	219	174	95	89	SW	0.5	SW	1	7	6	—	Fine a. Dull p.
11	28.79	28.62	35.8	36.8	32.2	40.5	2.1	2.6	172	170	81	78	SW	2	SW	4	6	8	—	Fine a.
12	27.57	27.46	37.0	38.6	36.1	39.5	0.6	1.5	208	205	95	88	SW	2	SW	8	7	9	0.360	Dull and cloudy.
13	30.37	30.4	39.6	39.6	38.0	41.7	1.0	1.2	223	219	92	90	SW	8	SW	4	9	10	0.850	Dull, with ☉.
14	30.28	30.53	32.9	32.4	32.1	30.6	0.2	2.4	183	134	98	73	SW	1	SW	1	10	4	—	* showers.
15	30.76	30.89	28.7	27.5	26.2	36.9	0.0	0.3	158	140	100	94	SW	0.5	SW	2	2	4	—	Fine and clear.
16	30.89	28.83	20.9	26.7	20.4	33.4	0.2	0.7	106	122	94	85	SW	0.5	SW	0.5	6	0	—	Fine a. Dull p.
17	28.87	29.03	23.7	31.2	21.4	33.7	0.8	0.5	100	163	79	93	SW	0.5	SW	1	9	7	0.010	Fine and clear.
18	29.09	28.99	31.0	30.3	30.3	32.7	0.3	0.6	166	154	96	91	NE	2	SW	4	9	9	0.010	* showers.
19	28.86	28.1	29.7	29.7	28.6	31.7	0.5	0.7	151	146	91	88	E	1	E	1	10	7	0.010	* showers.
20	29.79	28.88	29.2	32.7	23.6	35.6	0.5	1.0	147	165	92	89	SE	1	S	0.5	5	10	0.010	* showers.
21	28.93	28.98	33.7	33.7	32.2	34.0	2.0	1.0	154	174	80	89	E	1	S	0.5	9	9	0.040	Dull day.
22	29.06	29.21	32.7	32.3	32.3	35.6	0.6	1.0	173	161	93	88	E	0.5	S	0.5	10	10	0.010	* and * (sleet).
23	30.19	30.9	29.7	28.5	28.0	32.5	0.3	0.6	144	148	94	100	E	1	NE	1	8	10	—	
24	30.05	30.1	28.0	29.5	28.0	32.5	0.3	0.6	144	148	94	100	E	1	E	0.5	3	8	—	Fine day.
25	30.03	30.5	24.7	24.7	21.7	30.9	0.0	0.0	122	133	100	100	E	0.5	SE	0.5	4	4	0.020	Fine and clear.
26	30.10	30.9	24.4	27.7	24.4	32.9	0.4	0.2	117	145	99	96	E	0.5	SE	0.5	4	4	0.020	* showers.
27	30.05	29.11	25.7	28.7	25.4	31.7	0.0	0.2	158	152	100	96	SE	0.5	E	1	10	10	0.020	Dull, with * showers.
28	29.12	28.99	28.7	29.3	28.7	30.9	0.0	0.8	158	140	100	87	SE	1	SE	1	8	10	0.030	
Mean	28.812	28.843	28.8	30.8	26.7	35.7	0.5	0.9	154	157	93.7	88.2	—	—	1.4	2.0	6.7	7.5	1.460	

LAUDALE.—FEBRUARY 1886.

Height above Mean Sea Level, 14 feet. Heights above ground:—Bar., 11 feet. Therms., 4 feet. Rain-gauge, 1 foot.
Long. 5° 41' W. Lat. 56° 41' N.

Day.	Barometer at 32° Fahr.		Air Temperature.				Humidity.				Wind, Direction and Force.		Cloud Amount.		Rain.	Remarks.		
	9 a.m.	9 p.m.	9 a.m.	9 p.m.	Min.	Max.	Dep. of Wet.		Vapour Tension.		Per-centage.		9 a.m.	9 p.m.			9 a.m.	9 p.m.
							9 a.m.	9 p.m.	9 a.m.	9 p.m.	9 a.m.	9 p.m.						
1	ins.	ins.	35.0	40.0	29.9	40.0	1.0	3.0	184	189	90	76	WNW 3	NW 2	10	7	ins. 350	* ² a. 7 ins. deep ica. * ⁰ p.
2	29.41	29.45	34.8	33.5	33.0	40.1	0.5	0.5	192	182	95	95	WNW 4	Calm 0	8	9	—	* ² showers. Thawing.
3	29.54	29.93	25.9	23.8	23.1	36.0	0.9	0.7	110	104	78	81	Calm 0	Calm 0	1	0	—	* ² 5 ins. deep. Small cir. from E.
4	30.24	30.33	23.0	25.0	19.7	32.0	1.0	0.2	088	127	72	94	Calm 0	Calm 0	1	0	—	* a. Cir. in W., moving from N.
5	30.08	29.92	37.0	35.0	23.5	38.8	1.0	0.7	200	190	91	93	S 7	S 8	9	10	160	*. Red in SE. Sa. Clouds from N.
6	30.07	30.04	35.2	37.2	24.2	37.8	0.2	0.2	202	218	98	98	S 6	S 8	9	10	650	* n. and a. * (sleet) p. [in.
7	30.08	30.24	40.0	43.2	35.7	45.3	1.2	0.2	222	275	90	98	SSE 9	S 1	10	8	060	(gale) till 3p., when dead calm set
8	30.40	30.38	46.2	50.0	41.2	50.0	1.2	2.0	285	300	92	86	Calm 0	SSW 3	10	10	050	Dull and gloomy, with (mist).
9	30.34	30.27	48.2	46.8	45.2	50.1	1.2	0.8	307	301	92	94	WSW 5	SW 4	10	10	320	* (mist) all day.
10	30.32	30.25	42.0	38.0	36.1	47.8	0.7	1.0	252	208	94	91	Calm 0	Calm 0	5	4	—	(mist). a.
11	30.01	29.76	42.1	43.0	35.9	45.0	1.1	1.0	244	255	91	92	SSW 2	SW 3	8	10	280	Squally a. Clouds fast. * (mist) 9p.
12	29.70	29.57	42.8	46.0	38.0	46.0	0.8	1.0	257	287	94	93	S 4	SW 4	10	10	1070	(mist) * ² a. and p.
13	30.46	30.53	46.1	35.0	34.9	46.9	1.1	0.0	286	204	92	100	S 5	Calm 0	10	10	650	* ² n. and all day. (mist) a.
14	29.54	29.74	38.9	38.8	32.6	38.8	0.7	1.8	228	201	99	85	Calm 0	WSW 2	10	7	120	* showers all day. W [* op.
15	30.00	30.11	36.0	36.0	33.7	40.3	0.7	1.0	199	193	94	91	Calm 0	Calm 0	10	10	010	* (sleet) a.
16	30.13	30.09	29.0	30.0	28.0	40.8	0.6	1.0	142	140	89	83	Calm 0	Calm 0	4	0	—	Cir. SW. to NE. in tree form a. W p
17	30.11	30.22	28.1	32.0	26.8	41.8	1.1	1.0	120	157	79	87	Calm 0	Calm 0	0	9	—	Clouds fast from E. at night.
18	30.33	30.22	35.0	37.0	27.8	38.6	2.0	2.0	164	182	80	83	Calm 0	E 3	9	9	020	Dull day.
19	30.06	29.98	34.0	37.0	33.6	37.0	1.0	1.6	176	189	89	86	ENE 2	SSE 5	10	10	040	* n. * ⁰ showers all day. Gloomy
20	29.97	30.04	37.1	41.2	34.0	41.3	0.0	1.1	203	235	92	92	SSE 7	SSE 4	9	10	100	/ a. * ⁰ showers.
21	30.10	30.17	41.8	42.0	39.1	43.3	1.5	1.6	233	233	88	88	S 4	SSW 3	8	10	130	Cir. from SW. a. Squally. * from 9p
22	30.31	30.35	39.0	39.8	36.9	45.0	0.2	2.5	234	196	98	80	Calm 0	ESE 4	9	9	—	
23	30.36	30.28	36.3	34.7	34.0	39.8	2.3	2.7	172	150	80	74	E 4	E 2	8	5	—	
24	30.23	30.26	33.0	35.0	31.9	39.6	2.0	0.1	147	202	78	99	Calm 0	Calm 0	9	10	—	* ⁰ showers.
25	30.19	30.25	32.8	30.0	28.7	39.7	1.4	1.2	157	135	84	80	Calm 0	Calm 0	0	0	—	
26	30.28	30.24	33.2	34.2	27.0	37.3	1.2	1.2	165	174	87	87	E 2	E 2	8	2	—	p.
27	30.22	30.26	35.6	35.0	32.0	38.0	1.1	1.0	188	184	90	90	E 3	E 4	5	10	—	* ⁰ ga.
28	30.30	30.16	35.2	34.5	33.0	36.8	2.6	2.5	157	152	76	76	E 3	E 3	9	10	—	* ⁰ showers.
Mean	30.025	30.044	36.5	36.9	32.2	41.2	1.1	1.2	197	199	88.3	88.3	2.5	2.3	7.5	7.5	4.010	

GLASGOW.—FEBRUARY 1886.

Height above Mean Sea Level, 180 feet. Heights above ground:—Bar., 4 feet. Therms., 7 feet. Rain-gauge, 2 feet.
Long. 4° 18' W. Lat. 55° 53' N.

Day.	Barometer at 32° Fahr.		Air Temperature.				Humidity.						Wind, Direction and Force.		Cloud Amount.		Rain.	Remarks.	
	9 a.m.	9 p.m.	9 a.m.	9 p.m.	Min.	Max.	Dep. of Wet.		Vapour Tension.		Per-centage.		9 a.m.	9 p.m.	9 a.m.	9 p.m.	9 a.m.		
							9 a.m.	9 p.m.	9 a.m.	9 p.m.	9 a.m.	9 p.m.							
1	ins.	ins.	31.8	34.8	28.4	35.0	0.8	2.0	in.	160	103	90	81	W	1	W	1	ins.	Gloomy and overcast. ✱ showers.
2	29.22	29.28	34.6	34.6	31.9	38.6	1.6	1.3	169	175	84	87	W	2	SW	1	2	10	☼ before ga.
3	29.38	29.73	38.4	25.8	24.8	37.2	0.4	0.1	144	136	93	98	Calm	0	Calm	0	10	5	☼ a. ∞ p.
4	30.04	30.16	19.3	23.8	17.6	33.5	0.0	0.4	104	113	100	89	Calm	0	E	1	10	5	☼ a. ∞ p.
5	30.00	29.82	21.8	32.2	15.3	34.5	0.4	0.5	103	172	88	94	Calm	0	Calm	0	5	5	☼ a. ∞ p.
6	29.96	29.99	31.4	34.5	29.7	35.0	0.0	2.1	179	159	100	79	Calm	0	S	1	5	10	☼ before ga. ☼ (mist) ga.
7	30.05	30.14	36.2	38.6	32.7	39.1	2.4	0.8	170	219	79	94	S	1	SW	1	5	10	☼ before ga. ☼ (mist) ga.
8	29.9	30	40.1	43.0	37.3	50.2	0.1	0.3	246	270	99	98	Calm	0	SW	2	10	10	☼ before ga. ☼ (mist) ga.
9	29.7	29.17	43.2	44.3	42.2	45.0	0.3	1.8	273	252	97	86	S	2	SW	5	10	10	☼ before ga. ☼ (mist) ga.
10	30.16	30.09	42.6	37.6	37.5	45.0	0.8	0.3	256	219	93	98	SW	1	Calm	0	10	5	☼ before ga. ☼ (mist) ga.
11	29.89	29.68	36.7	38.5	35.4	42.3	0.3	1.5	212	203	98	87	Calm	0	S	1	10	10	☼ before ga. ☼ (mist) ga.
12	29.61	29.50	41.9	42.8	37.6	45.0	2.2	0.9	232	256	85	93	S	2	S	4	8	8	☼ before ga. ☼ (mist) ga.
13	29.43	29.34	43.1	42.9	42.5	46.1	0.7	1.1	263	253	94	91	S	2	W	1	8	10	☼ before ga. ☼ (mist) ga.
14	29.37	29.31	35.4	34.6	33.8	43.7	0.0	0.0	208	201	100	100	SW	1	Calm	0	10	2	☼ before ga. ☼ (mist) ga.
15	29.86	29.94	34.8	35.7	31.5	39.0	0.9	1.3	184	185	91	87	Calm	0	Calm	0	5	0	☼ before ga. ☼ (mist) ga.
16	29.94	29.89	34.0	34.4	31.1	37.2	0.9	1.2	178	175	90	87	E	1	Calm	0	5	0	☼ before ga. ☼ (mist) ga.
17	29.92	30.04	34.3	35.7	33.6	39.8	1.4	1.8	171	176	86	82	NE	1	NE	1	2	10	☼ before ga. ☼ (mist) ga.
18	30.13	30.04	35.1	34.0	33.9	37.3	1.1	0.5	183	186	89	95	E	2	NE	2	10	10	☼ before ga. ☼ (mist) ga.
19	29.91	29.87	32.6	32.5	31.1	35.0	0.3	0.9	180	165	98	89	Calm	0	Calm	0	10	10	☼ before ga. ☼ (mist) ga.
20	29.90	29.94	32.7	34.3	31.8	34.5	0.9	0.5	167	188	89	95	Calm	0	NE	1	10	10	☼ before ga. ☼ (mist) ga.
21	29.99	30.06	34.0	36.1	33.2	37.4	0.3	0.4	197	205	97	96	ENE	1	NE	1	10	10	☼ before ga. ☼ (mist) ga.
22	30.11	30.16	37.0	35.3	35.3	38.5	0.2	0.5	216	197	98	95	NNE	1	NE	2	10	10	☼ before ga. ☼ (mist) ga.
23	29.23	29.13	34.0	31.6	30.9	37.4	2.0	1.6	156	141	79	80	NE	2	ENE	2	6	0	☼ before ga. ☼ (mist) ga.
24	29.06	29.04	32.3	30.9	29.5	35.0	0.9	0.2	163	168	89	97	E	1	ENE	1	8	0	☼ before ga. ☼ (mist) ga.
25	29.06	29.08	31.1	30.3	27.3	35.7	1.0	1.1	150	140	85	82	NNE	1	NE	1	0	0	☼ before ga. ☼ (mist) ga.
26	29.14	29.11	31.8	30.5	26.6	35.2	0.7	0.7	163	152	92	89	NE	1	ENE	1	7	0	☼ before ga. ☼ (mist) ga.
27	29.10	29.12	30.8	33.6	25.8	37.2	1.1	1.5	143	162	84	85	E	1	NE	3	0	10	☼ before ga. ☼ (mist) ga.
28	29.13	29.09	32.8	31.9	30.8	35.1	0.8	0.6	170	168	91	94	E	3	NE	3	10	10	☼ before ga. ☼ (mist) ga.
Means	29.892	29.902	34.1	34.8	31.4	38.7	0.8	0.9	183	186	91.4	90.3	1.0	1.3	7.4	6.4	1.745		

WOLFELEE.—FEBRUARY 1886.

Height above Mean Sea Level, 587 feet. Heights above ground:—Bar., 14 feet. Therms., 4 feet. Rain-gauge, 6 inches.
Long. 2° 39' W. Lat. 55° 23' N.

1	28.40	28.60	26.7	30.2	23.5	33.0	1.6	1.4	097	133	68	78	NW	NW	—	—	—	Clear and frosty.
2	28.75	28.85	32.2	29.7	26.0	35.0	1.6	0.4	147	154	81	94	NW	NW	—	—	—	Fine day.
3	28.88	29.24	26.2	25.7	21.0	37.0	1.2	0.9	103	109	73	79	S	SE	—	—	—	Dull, with ☼ a.
4	29.53	29.67	24.0	18.2	14.0	34.0	0.7	1.4	104	057	81	53	S	SW	—	—	—	Fine and frosty.
5	29.37	29.77	25.7	25.7	13.0	34.0	0.9	0.4	069	126	73	91	SW	SW	—	—	—	Clear and frosty.
6	29.49	29.58	24.2	27.2	17.7	37.0	0.4	0.4	117	136	90	92	S	SW	—	—	—	Dull a. and p. Windy at night.
7	29.60	29.71	30.2	35.7	22.0	34.0	0.4	0.4	158	194	95	92	SW	SW	—	—	—	Dull a. and p. Windy at night.
8	29.84	29.86	37.5	38.0	30.2	38.5	0.9	0.4	207	220	92	96	SW	SW	—	—	—	Dull a. and p. Blowing fresh at night
9	29.84	29.75	38.0	38.0	34.0	40.5	0.4	0.9	220	210	96	92	SW	SW	—	—	—	Dull and blowy. ☼ p.
10	29.69	29.64	39.0	37.0	35.0	40.0	0.9	0.4	220	212	93	96	W	SW	—	—	—	Dull and blowy a.
11	29.46	29.27	37.0	37.0	33.0	42.0	0.4	0.4	212	212	96	96	SW	SW	—	—	—	Fine a. Dull p.
12	29.22	29.14	36.5	38.5	32.0	42.5	1.9	1.9	181	196	83	85	SW	SW	—	—	—	Fine and clear.
13	29.07	29.00	38.5	41.5	34.0	44.7	1.9	1.4	196	232	85	89	SW	SW	—	—	—	☼ showers all day.
14	28.92	28.90	34.7	33.7	31.5	45.0	0.4	0.9	193	175	86	90	W	W	—	—	—	* and * (sleet) showers.
15	29.38	29.46	34.2	32.5	28.0	45.0	0.6	0.7	186	171	94	92	S	SE	—	—	—	Dull a. Fine p.
16	29.45	29.40	31.2	34.2	28.0	44.0	0.4	1.4	166	170	94	86	SE	NE	—	—	—	Dull, with ☼ (mist) a.
17	29.41	29.55	32.7	32.7	30.0	41.0	0.4	0.9	178	167	96	89	NE	NE	—	—	—	Dull and cold a.
18	29.61	29.57	32.7	31.2	29.0	42.0	0.4	0.6	178	161	96	91	NE	E	—	—	—	* a. * 2 p.
19	29.43	29.41	31.2	30.7	28.0	36.0	0.4	0.4	166	162	94	94	SE	SW	—	—	—	* all day.
20	29.44	29.47	25.2	33.7	21.0	38.0	0.4	0.9	123	175	90	90	SW	SW	—	—	—	Dull, with * a. * (sleet) [day, at night]
21	29.53	29.61	33.2	33.2	28.2	38.0	0.4	0.4	181	181	95	95	W	SW	—	—	—	Dull with * a. * (sleet) at night.
22	29.64	29.68	35.2	33.2	30.0	35.5	0.4	0.4	198	181	96	95	SW	SE	—	—	—	Dull, with * a.
23	29.72	29.64	29.7	25.2	28.0	37.0	0.4	1.4	154	091	94	68	E	E	—	—	—	Dull, with * a.
24	29.56	29.56	29.7	25.0	22.0	38.0	0.4	0.7	154	110	94	82	E	SE	—	—	—	* 2 a.
25	29.56	29.56	24.7	29.2	21.0	39.0	0.4	0.4	119	151	90	93	E	N	—	—	—	Dull, with * a.
26	29.61	29.64	29.2	25.2	24.0	37.5	0.4	1.4	151	091	93	68	E	E	—	—	—	* 2 showers a.
27	29.60	29.65	31.0	30.0	16.5	37.0	1.2	1.2	143	135	82	80	E	E	—	—	—	* 0 all day.
28	29.64	29.50	30.0	31.0	24.0	35.0	1.2	1.2	135	143	80	82	E	E	—	—	—	Dull a. * 0 at night.
Means	29.420	29.448	31.2	31.5	25.8	38.6	0.8	0.9	159	159	88.9	86.9	—	—	—	—	—	

SCARBOROUGH.—FEBRUARY 1886.

Height above Mean Sea Level, 129 feet. Heights above ground:—Bar., +9 feet. Therms., 4 feet. Rain-gauge, 1 foot.
Long. 0° 23' W. Lat. 54° 17' N.

Day.	Barometer at 32° Fahr.		Air Temperature.				Humidity.						Wind, Direction and Force.		Cloud Amount.		Rain.	Remarks.
	9 a.m.	9 p.m.	9 a.m.	9 p.m.	Min.	Max.	Dep. of Wet.		Vapour Tension.		Per-centage.		9 a.m.	9 p.m.	9 a.m.	9 p.m.		
							9 a.m.	9 p.m.	9 a.m.	9 p.m.	9 a.m.	9 p.m.						
1	ins.	ins.	32.5	33.9	30.1	37.1	1.0	0.3	in.	188	89	97	WNW 3	WNW 2	3	10	ins.	☼ 1 p.—5 p., then thaw.
2	28.91	29.15	32.5	33.9	30.1	37.1	1.0	0.3	162	188	89	97	WNW 3	WNW 2	3	10	150	Very fine.
3	29.29	29.40	37.4	34.7	31.1	40.0	1.5	1.9	194	165	87	81	WNW 2	WNW 2	2	0	—	Fine and bright.
4	29.42	29.65	36.5	38.5	32.3	39.7	1.5	2.2	187	191	87	82	NW 1	WNW 2	6	0	—	Cold wind. ☼ 9 p.
5	30.03	30.12	38.6	37.5	34.3	40.6	1.4	1.2	206	201	89	90	N 3	NNW 2	8	9	☼ 70	Fine day. ☼ 7 p.—9 p. ▲
6	29.08	29.91	35.8	35.3	34.2	38.7	0.6	0.8	198	189	95	93	NNE 2	N 2	8	10	☼ 100	Very fine and bright.
7	29.04	29.39	37.4	33.4	31.2	38.6	2.9	2.2	170	147	76	77	NE 2	N 1	3	0	—	Fine and bright.
8	29.29	29.32	29.8	32.9	28.8	34.7	0.6	0.8	148	170	89	91	NNW 2	NNW 2	5	10	—	Fine and bright.
9	29.47	29.52	34.6	35.5	32.5	38.2	1.4	0.8	172	192	86	93	WNW 2	NW 1	7	10	☼ 10	Dull and raw.
10	29.50	29.43	32.8	36.5	31.3	36.5	0.3	1.7	180	184	97	85	WSW 3	WSW 2	10	10	—	Dull.
11	30.30	30.19	37.5	40.2	35.2	40.7	1.1	0.9	203	231	91	92	WSW 1	WSW 1	9	10	—	Dull day.
12	29.82	29.78	39.5	37.9	37.3	44.6	0.7	0.8	231	232	95	93	WNW 1	WSW 1	10	10	☼ 20	Fine day. ☼ 9 p.
13	29.74	29.67	37.9	42.5	34.5	44.6	0.7	0.8	214	255	94	94	SSW 3	SW 2	8	5	☼ 30	Fine day. ☼ (mist).
14	29.41	29.78	40.5	36.6	36.2	44.0	1.4	2.3	223	174	89	80	SSE 4	W 2	10	0	☼ 30	☼ 2 7 p.—11 p.
15	29.98	29.99	41.9	37.8	32.2	45.9	3.7	1.7	193	194	74	86	SE 1	ESE 3	6	7	—	Fine and bright.
16	29.95	29.91	37.5	34.5	33.5	38.7	1.4	0.5	197	180	88	95	ESE 3	ENE 2	10	10	☼ 50	Dull and cold. ☼ 9 p.
17	29.91	30.00	35.4	37.1	35.2	37.1	0.7	1.0	193	201	93	91	ENE 2	E 3	10	10	☼ 50	Dull and damp.
18	30.12	30.09	34.4	34.4	33.0	37.1	0.6	1.1	189	176	94	88	NE 4	NE 3	10	10	☼ 120	☼ and ☼ (sleet) all day. ☼ 10 p.
19	30.01	29.98	33.6	32.5	32.5	34.4	0.6	0.7	180	168	93	92	SW 4	NE 3	10	10	—	Fine and frosty.
20	30.01	30.07	31.2	33.9	29.1	35.7	0.1	1.6	173	162	98	83	NW 2	NW 1	10	10	—	Dull and cold. ☼
21	29.12	29.17	32.8	35.5	29.6	35.7	0.5	1.2	175	185	94	89	NW 1	SE 1	10	10	—	Dull day. ☼ p.
22	29.27	29.29	34.8	33.8	32.8	36.2	2.0	1.0	163	174	80	89	SE 1	SE 3	9	10	☼ 10	☼ 2 ins. deep ga.). ☼ showers.
23	29.27	29.16	36.5	34.0	32.2	37.7	1.8	1.0	182	175	85	89	ENE 2	E 1	6	5	☼ 120	☼ early a.
24	29.11	29.08	36.6	34.6	31.7	37.7	2.8	2.1	164	160	76	79	NNE 2	NNE 1	8	5	☼ 60	☼ showers.
25	29.11	29.14	36.5	33.5	30.0	38.7	0.8	0.1	199	189	93	98	N 2	NNE 1	5	2	☼ 60	☼ showers.
26	29.16	29.19	35.5	34.3	29.8	35.9	2.5	0.8	160	182	77	92	SSE 3	ESE 4	9	10	☼ 50	Dull and cold.
27	30.21	30.10	33.7	32.2	31.2	34.7	1.4	0.9	165	162	85	89	ENE 4	ENE 4	10	5	—	
Mean	29.987	30.009	35.8	35.6	32.5	38.6	1.3	1.2	186	186	88.7	88.9	2.2	1.9	7.8	7.0	1.030	

STONYHURST.—FEBRUARY 1886.

Height above Mean Sea Level, 375 feet. Heights above ground:—Bar., —12 feet. Therms., 7 feet. Rain-gauge, 2 feet.
Long. 2° 28' W. Lat. 53° 51' N.

Day.	Barometer at 32° Fahr.		Air Temperature.					Humidity.				Wind, Direction and Force.		Cloud Amount.		Rain.	Remarks.
	9 a.m.	9 p.m.	9 a.m.	9 p.m.	Min.	Max.	9 a.m.	9 p.m.	9 a.m.	9 p.m.	9 a.m.	9 p.m.	9 a.m.	9 p.m.	9 a.m.		
1	ins.	ins.	34.5	34.3	30.2	38.6	2.6	2.1	in.	in.	75	79	WNW 4	NW 4	6	1	ins.
2	28.75	28.94	34.5	34.3	30.2	38.6	2.6	2.1	1.50	1.57	75	79	WNW 4	NW 4	6	1	0.032
3	29.10	29.18	36.0	35.7	33.2	39.8	1.5	0.7	1.84	1.96	87	94	NW 4	NW 4	10	10	0.010
4	29.13	29.18	35.1	33.0	32.0	38.5	1.1	1.0	1.83	1.49	89	79	ESE 1	NE 1	10	2	—
5	29.13	29.18	35.1	33.0	32.0	38.5	1.1	1.0	1.83	1.49	89	79	ESE 1	NE 1	10	2	—
6	29.13	29.18	35.1	33.0	32.0	38.5	1.1	1.0	1.83	1.49	89	79	ESE 1	NE 1	10	2	—
7	29.13	29.18	35.1	33.0	32.0	38.5	1.1	1.0	1.83	1.49	89	79	ESE 1	NE 1	10	2	—
8	29.13	29.18	35.1	33.0	32.0	38.5	1.1	1.0	1.83	1.49	89	79	ESE 1	NE 1	10	2	—
9	29.13	29.18	35.1	33.0	32.0	38.5	1.1	1.0	1.83	1.49	89	79	ESE 1	NE 1	10	2	—
10	29.13	29.18	35.1	33.0	32.0	38.5	1.1	1.0	1.83	1.49	89	79	ESE 1	NE 1	10	2	—
11	29.13	29.18	35.1	33.0	32.0	38.5	1.1	1.0	1.83	1.49	89	79	ESE 1	NE 1	10	2	—
12	29.13	29.18	35.1	33.0	32.0	38.5	1.1	1.0	1.83	1.49	89	79	ESE 1	NE 1	10	2	—
13	29.13	29.18	35.1	33.0	32.0	38.5	1.1	1.0	1.83	1.49	89	79	ESE 1	NE 1	10	2	—
14	29.13	29.18	35.1	33.0	32.0	38.5	1.1	1.0	1.83	1.49	89	79	ESE 1	NE 1	10	2	—
15	29.13	29.18	35.1	33.0	32.0	38.5	1.1	1.0	1.83	1.49	89	79	ESE 1	NE 1	10	2	—
16	29.13	29.18	35.1	33.0	32.0	38.5	1.1	1.0	1.83	1.49	89	79	ESE 1	NE 1	10	2	—
17	29.13	29.18	35.1	33.0	32.0	38.5	1.1	1.0	1.83	1.49	89	79	ESE 1	NE 1	10	2	—
18	29.13	29.18	35.1	33.0	32.0	38.5	1.1	1.0	1.83	1.49	89	79	ESE 1	NE 1	10	2	—
19	29.13	29.18	35.1	33.0	32.0	38.5	1.1	1.0	1.83	1.49	89	79	ESE 1	NE 1	10	2	—
20	29.13	29.18	35.1	33.0	32.0	38.5	1.1	1.0	1.83	1.49	89	79	ESE 1	NE 1	10	2	—
21	29.13	29.18	35.1	33.0	32.0	38.5	1.1	1.0	1.83	1.49	89	79	ESE 1	NE 1	10	2	—
22	29.13	29.18	35.1	33.0	32.0	38.5	1.1	1.0	1.83	1.49	89	79	ESE 1	NE 1	10	2	—
23	29.13	29.18	35.1	33.0	32.0	38.5	1.1	1.0	1.83	1.49	89	79	ESE 1	NE 1	10	2	—
24	29.13	29.18	35.1	33.0	32.0	38.5	1.1	1.0	1.83	1.49	89	79	ESE 1	NE 1	10	2	—
25	29.13	29.18	35.1	33.0	32.0	38.5	1.1	1.0	1.83	1.49	89	79	ESE 1	NE 1	10	2	—
26	29.13	29.18	35.1	33.0	32.0	38.5	1.1	1.0	1.83	1.49	89	79	ESE 1	NE 1	10	2	—
27	29.13	29.18	35.1	33.0	32.0	38.5	1.1	1.0	1.83	1.49	89	79	ESE 1	NE 1	10	2	—
28	29.13	29.18	35.1	33.0	32.0	38.5	1.1	1.0	1.83	1.49	89	79	ESE 1	NE 1	10	2	—
Mean	29.724	29.738	33.4	33.9	30.6	39.0	1.3	1.5	1.64	1.65	84.5	82.8	0.8	0.9	7.6	7.2	0.999

HILLINGTON, NORFOLK.—FEBRUARY 1886.

Height above Mean Sea Level, 88 feet. Heights above ground:—Bar., 4 feet. Therms., 4 feet. Rain-gauge, 1 foot.
Long. 0° 33' E. Lat. 52° 48' N.

1	29.04	29.17	34.6	35.0	31.2	39.1	2.0	1.2	1.62	1.80	80	88	NW 4	NW 6	0	5	0.017	* a. 2 p.
2	29.30	29.40	34.4	34.6	31.1	40.0	0.8	0.9	1.82	1.66	92	90	WNW 1	SW 0.5	10	0	0.004	* a. Sunny 9p.—3p. p.
3	29.44	29.70	32.1	33.7	28.1	39.4	0.6	0.5	1.68	1.83	93	94	SE 1	NE 1	7	0	0.003	* a.
4	30.00	30.14	34.1	33.6	29.9	39.9	0.4	0.9	1.88	1.74	96	90	N 0.5	N 1	6	0	0.048	* a. and p.
5	30.00	30.14	34.1	33.6	29.9	39.9	0.4	0.9	1.88	1.74	96	90	N 0.5	N 1	6	0	0.003	* early a. p.
6	30.00	30.14	34.1	33.6	29.9	39.9	0.4	0.9	1.88	1.74	96	90	N 0.5	N 1	6	0	0.010	* a. Fine and sunny. * sp
7	30.00	30.14	34.1	33.6	29.9	39.9	0.4	0.9	1.88	1.74	96	90	N 0.5	N 1	6	0	0.003	* a. Fine and sunny. p.
8	30.00	30.14	34.1	33.6	29.9	39.9	0.4	0.9	1.88	1.74	96	90	N 0.5	N 1	6	0	0.003	* a. and p. Very fine and sunny.
9	30.00	30.14	34.1	33.6	29.9	39.9	0.4	0.9	1.88	1.74	96	90	N 0.5	N 1	6	0	0.003	* a. Fine and sunny. p.
10	30.00	30.14	34.1	33.6	29.9	39.9	0.4	0.9	1.88	1.74	96	90	N 0.5	N 1	6	0	0.003	* a. Fine and sunny. p.
11	30.00	30.14	34.1	33.6	29.9	39.9	0.4	0.9	1.88	1.74	96	90	N 0.5	N 1	6	0	0.003	* a. Fine and sunny. p.
12	30.00	30.14	34.1	33.6	29.9	39.9	0.4	0.9	1.88	1.74	96	90	N 0.5	N 1	6	0	0.003	* a. Fine and sunny. p.
13	30.00	30.14	34.1	33.6	29.9	39.9	0.4	0.9	1.88	1.74	96	90	N 0.5	N 1	6	0	0.003	* a. Fine and sunny. p.
14	30.00	30.14	34.1	33.6	29.9	39.9	0.4	0.9	1.88	1.74	96	90	N 0.5	N 1	6	0	0.003	* a. Fine and sunny. p.
15	30.00	30.14	34.1	33.6	29.9	39.9	0.4	0.9	1.88	1.74	96	90	N 0.5	N 1	6	0	0.003	* a. Fine and sunny. p.
16	30.00	30.14	34.1	33.6	29.9	39.9	0.4	0.9	1.88	1.74	96	90	N 0.5	N 1	6	0	0.003	* a. Fine and sunny. p.
17	30.00	30.14	34.1	33.6	29.9	39.9	0.4	0.9	1.88	1.74	96	90	N 0.5	N 1	6	0	0.003	* a. Fine and sunny. p.
18	30.00	30.14	34.1	33.6	29.9	39.9	0.4	0.9	1.88	1.74	96	90	N 0.5	N 1	6	0	0.003	* a. Fine and sunny. p.
19	30.00	30.14	34.1	33.6	29.9	39.9	0.4	0.9	1.88	1.74	96	90	N 0.5	N 1	6	0	0.003	* a. Fine and sunny. p.
20	30.00	30.14	34.1	33.6	29.9	39.9	0.4	0.9	1.88	1.74	96	90	N 0.5	N 1	6	0	0.003	* a. Fine and sunny. p.
21	30.00	30.14	34.1	33.6	29.9	39.9	0.4	0.9	1.88	1.74	96	90	N 0.5	N 1	6	0	0.003	* a. Fine and sunny. p.
22	30.00	30.14	34.1	33.6	29.9	39.9	0.4	0.9	1.88	1.74	96	90	N 0.5	N 1	6	0	0.003	* a. Fine and sunny. p.
23	30.00	30.14	34.1	33.6	29.9	39.9	0.4	0.9	1.88	1.74	96	90	N 0.5	N 1	6	0	0.003	* a. Fine and sunny. p.
24	30.00	30.14	34.1	33.6	29.9	39.9	0.4	0.9	1.88	1.74	96	90	N 0.5	N 1	6	0	0.003	* a. Fine and sunny. p.
25	30.00	30.14	34.1	33.6	29.9	39.9	0.4	0.9	1.88	1.74	96	90	N 0.5	N 1	6	0	0.003	* a. Fine and sunny. p.
26	30.00	30.14	34.1	33.6	29.9	39.9	0.4	0.9	1.88	1.74	96	90	N 0.5	N 1	6	0	0.003	* a. Fine and sunny. p.
27	30.00	30.14	34.1	33.6	29.9	39.9	0.4	0.9	1.88	1.74	96	90	N 0.5	N 1	6	0	0.003	* a. Fine and sunny. p.
28	30.00	30.14	34.1	33.6	29.9	39.9	0.4	0.9	1.88	1.74	96	90	N 0.5	N 1	6	0	0.003	* a. Fine and sunny. p.
Mean	30.027	30.041	32.8	32.0	28.6	37.9	1.0	0.8	1.64	1.63	87.4	89.3	1.2	1.0	8.0	5.6	0.504	* a. and sp.

CHURCHSTOKE.—FEBRUARY 1886.

Height above Mean Sea Level, 538 feet. Heights above ground:—Bar., 12 feet. Therms., 4 feet. Rain-gauge, 1 foot 6 inches.
Long. 3° 5' W. Lat. 52° 31' N.

Day.	Barometer at 32° Fahr.		Air Temperature.					Humidity.				Wind, Direction and Force.		Cloud Amount.		Rain.	Remarks.
	9 a.m.	9 p.m.	9 a.m.	9 p.m.	Min.	Max.	9 a.m.	9 p.m.	9 a.m.	9 p.m.	9 a.m.	9 p.m.	9 a.m.	9 p.m.	9 a.m.		
1	ins.	ins.	35.9	37.1	33.0	39.5	3.0	1.8	in.	in.	74	84	NW 2	NW 4	5	6	ins.
2	28.68	28.85	35.9	37.1	33.0	39.5	3.0	1.8	1.56	1.86	74	84	NW 2	NW 4	5	6	0.038
3	28.98	29.01	37.0	36.9	34.1	43.8	1.7	2.0	1.87	1.82	85	83	W 1	W 1	9	10	0.240
4	28.88	29.07	36.7	34.9	33.1	41.8	0.6	0.6	1.87	1.91	95	94	E 1	E 1	10	10	0.020
5	29.60	29.74	32.9	29.9	28.1	40.4	1.0	1.0	1.66	1.39	89	84	NW 2	NW 2	4	0	—
6	29.65	29.38	27.3	31.9	21.4	36.5	0.6	0.6	1.29	1.69	88	92	SE 1	SE 2	4	10	—
7	29.58	29.69	29.5	28.7	25.1	38.8	0.2	0.8	1.57	1.35	96	86	Calm	NE 1	10	0	—
8	29.78	29.93	30.1	34.5	27.8	35.4	0.3	2.3	1.59	1.56	96	78	ENE 1	Calm	0	5	—
9	30.01	30.06	35.7	38.4	34.5	41.0	0.6	0.5	1.96	2.21	95	96	SE 1	SSE 1	8	10	0.

MARGATE.—FEBRUARY 1886.

Height above Mean Sea Level, 83 feet. Heights above ground:—Bar., 7 feet. Therms., 4 feet. Rain-gauge, 1 foot.
Long. 1° 24' E. Lat. 51° 24' N.

Day.	Barometer at 32° Fahr.		Air Temperature.				Humidity.						Wind, Direction and Force.		Cloud Amount.		Rain.	Remarks.
							Dep. of Wet.		Vapour Tension.		Per-centage.							
	9 a.m.	9 p.m.	9 a.m.	9 p.m.	Min.	Max.	9 a.m.	9 p.m.	9 a.m.	9 p.m.	9 a.m.	9 p.m.	9 a.m.	9 p.m.	9 a.m.	9 p.m.		
1	ins.	ins.	37.8	37.6	35.0	41.2	1.1	2.7	.205	.176	91	77	SW 3	S 5	10	10	ins.	Fine day. \nearrow a. and p.
2	46	55	36.6	34.8	34.2	41.8	1.7	1.5	.184	.173	85	85	W 3	S 1	10	0	—	Fine day.
3	44	29.66	37.4	39.0	34.0	40.0	0.8	1.5	.208	.208	93	83	S 1	SE 1	10	10	.200	Very dull. \bullet
4	29.99	30.13	36.1	37.0	34.2	40.1	0.5	1.0	.203	.208	95	91	N 1	N 1	0	0	.030	\bullet showers.
5	30.09	29.94	33.8	32.0	31.2	37.8	0.8	0.3	.178	.174	91	96	N 1	Calm 0	10	10	.170	\bullet (mist) ga. \times Δ p.
6	30.1	30.16	34.8	34.0	28.0	36.8	2.9	2.5	.149	.148	72	75	E 1	E 3	6	8	.030	\times Δ
7	37	50	31.8	31.3	30.2	35.8	1.1	1.4	.154	.142	86	81	E 1	E 2	10	7	—	
8	62	65	31.6	30.7	28.8	32.7	1.0	0.8	.155	.151	87	88	Calm 0	E 1	10	3	—	
9	62	50	27.7	34.0	23.2	35.0	0.8	1.5	.126	.166	84	84	Calm 0	E 1	10	0	—	\times ga.
10	35	25	35.4	32.8	32.1	38.4	1.7	0.1	.174	.184	84	99	N 1	N 1	0	10	—	\times (mist).
11	30.11	30.00	32.8	33.6	31.8	35.8	0.2	0.3	.182	.186	98	96	Calm 0	Calm 0	10	10	—	\times p.
12	29.96	29.91	38.1	40.0	32.7	40.9	0.2	0.3	.225	.240	93	98	N 1	SE 1	10	10	.020	\times a. \bullet p.
13	89	86	41.1	41.0	37.3	47.3	1.2	0.3	.231	.250	90	98	S 1	S 3	10	10	.010	
14	77	84	40.1	41.8	37.0	43.4	2.1	0.1	.207	.263	83	99	S 3	S 1	10	10	.110	
15	92	91	40.7	38.7	37.1	42.8	0.0	1.8	.254	.199	100	85	E 1	S 2	12	10	—	Dull day. \sim U
16	86	84	33.6	33.6	32.7	38.9	0.9	0.8	.173	.176	90	91	E 3	E 2	10	10	—	\sim all day.
17	29.85	29.97	35.8	36.0	33.2	37.8	1.0	1.2	.190	.188	91	89	E 2	E 3	10	10	—	\sim a.
18	30.04	30.03	36.6	34.7	33.8	37.4	0.9	1.0	.199	.182	92	90	E 2	E 2	10	10	—	Dull day.
19	01	02	33.7	34.5	33.1	35.8	1.2	1.6	.170	.168	87	84	E 1	E 1	10	10	—	Dull day.
20	07	10	35.4	32.9	32.5	36.0	1.6	0.0	.175	.187	85	100	E 1	Calm 0	10	10	.120	\times a.
21	12	20	33.4	33.7	32.5	37.4	1.1	1.9	.168	.156	88	80	E 3	NNE 1	10	10	.010	Fine and sunny.
22	27	30	33.1	32.9	32.2	35.6	0.9	1.6	.170	.154	90	82	N 1	E 1	10	10	.030	Δ \times
23	22	12	31.8	31.8	30.0	33.8	0.7	2.0	.163	.135	91	75	E 1	Calm 0	10	10	.020	\times . Dull day.
24	06	03	33.3	34.5	30.8	34.7	1.0	1.6	.169	.168	89	84	NNE 2	E 1	9	10	.030	\times . Dull day.
25	01	02	35.6	35.4	32.8	38.0	2.7	2.1	.158	.167	75	80	NE 1	E 2	10	4	—	
26	06	14	35.4	35.4	33.7	39.0	3.7	3.1	.140	.149	68	72	N 3	E 1	6	0	—	Very fine.
27	18	17	30.9	34.7	29.1	39.0	0.6	2.0	.158	.163	91	80	NW 1	N 2	9	10	.010	Fine day.
28	30.13	30.09	30.8	31.6	30.6	35.5	1.8	0.7	.120	.162	74	91	E 2	E 1	10	10	—	\times
Mean	30.023	30.039	34.8	35.0	32.3	38.2	1.2	1.3	.178	.179	87.4	87.1	1.5	1.4	8.9	7.9	0.770	

SOUTHAMPTON.—FEBRUARY 1886.

Height above Mean Sea Level, 78 feet. Heights above ground:—Bar., 6 feet. Therms., 4 feet 6 inches. Rain-gauge, 1 foot.
Long. 1° 24' W. Lat. 50° 55' N.

1	29.24	29.40	39.7	39.9	37.5	46.7	1.4	2.2	*203	88	83	WNW 2	WNW 6	8	0	—	Fine and dry. \nearrow p.
2	55	57	37.9	35.0	34.3	47.5	1.5	0.9	*199	186	88	91	WNW 2.5	SW 1.5	1	0	*128 \nearrow a. Beautiful day throughout.
3	29.41	29.64	41.2	39.1	34.2	46.1	0.2	0.1	*255	*237	98	99	NW 1	NE 2	10	10	*078 Dull, with \times \bullet a. \bullet p.
4	30.06	30.21	34.3	35.0	34.3	41.4	0.4	0.6	*190	*192	96	94	NE 2	NW 1	10	8	Beautiful day throughout. \nearrow p.
5	17	29.91	31.0	33.5	29.1	40.6	0.5	1.3	*161	*166	92	86	WNW 0.5	Calm 0	5	10	\nearrow a. Beautiful day.
6	05	30.20	30.0	30.6	28.5	40.4	0.2	0.6	*161	*156	97	91	NE 2	N 0.5	9	0	\nearrow a. and p. \times \bullet a. Beautiful day.
7	37	53	30.3	32.0	26.6	40.0	0.0	1.9	*169	*139	100	76	ENE 0.5	Calm 0	10	7	\nearrow a. Beautiful day.
8	62	64	31.2	29.0	26.5	40.7	0.9	0.8	*153	*136	87	85	SE 1	E 1	10	0	\nearrow a. and p. Beautiful day.
9	62	54	30.8	27.9	26.0	37.6	0.6	0.0	*157	*152	92	100	Calm 0	NE 1	10	0	\nearrow a. and p. Dull, with \times a.
10	42	29	26.0	32.7	22.9	40.9	0.0	0.5	*141	*176	100	95	NW 1.5	NW 1	0	10	\nearrow a. Beautiful day. \times p.
11	30.15	30.01	34.2	39.9	30.6	43.6	0.2	0.6	*194	*234	98	95	SE 0.5	S 1.5	10	10	*042 \times a. Dull day.
12	29.91	29.90	42.0	42.1	39.8	47.4	0.0	1.1	*267	*244	100	91	SSE 1	SW 1	10	10	*050 Very dull, with \times \bullet a.
13	86	80	44.9	44.7	41.1	49.6	0.3	1.7	*201	*257	98	87	SW 2.5	S 3	10	10	*087 Dull and damp a.
14	70	85	40.7	36.0	35.9	45.6	0.7	0.2	*239	*208	94	98	S 2.5	NNE 1	10	0	*065 \times on grass 9p.
15	89	86	37.6	38.0	32.0	43.8	0.4	0.9	*217	*210	97	92	NE 2	NE 3	10	9	\times Δ 9p.
16	85	83	34.7	34.9	34.1	39.1	0.7	0.9	*188	*185	93	91	E 3	NE 3	10	10	Thickly overcast and cold all day.
17	29.56	29.96	34.3	35.0	33.4	37.4	0.3	0.2	*192	*200	97	98	NE 3	NE 3	10	10	Thickly overcast and cold all day.
18	30.04	30.03	34.1	36.2	32.8	39.1	0.5	1.0	*187	*195	95	91	NE 2.5	E 3	10	10	Thickly overcast and cold all day.
19	02	04	33.9	33.9	32.5	37.4	0.8	0.7	*179	*181	91	92	NE 1	NNE 1.5	10	10	Thickly overcast and cold all day.
20	09	12	34.0	34.8	32.3	37.7	0.5	0.9	*186	*184	95	92	NE 2	NE 1	10	10	Overcast all day.
21	15	25	34.0	35.0	30.0	42.7	0.5	1.1	*186	*182	95	89	NE 0.5	NE 1	0	10	\nearrow a. Beautiful day.
22	33	30	31.7	35.0	27.9	37.9	0.5	0.8	*168	*188	94	92	NNW 0.5	NE 0.5	10	10	\nearrow a. \times \bullet (sleet) showers p.
23	23	14	33.2	32.0	31.2	36.2	1.1	1.0	*167	*157	88	87	NE 2	NE 1.5	10	10	Thickly overcast and cold all day.
24	08	04	30.5	32.0	25.9	38.3	1.0	1.0	*145	*157	85	87	NE 1	NE 1	10	10	\nearrow a. Fine and pleasant, but cold.
25	03	01	33.0	33.8	31.3	38.4	1.2	1.2	*163	*170	86	87	NE 2	NE 2	10	10	\nearrow early a. Fine and dry, but cold.
26	16	21	30.8	31.0	26.7	42.0	1.3	1.0	*140	*148	81	85	NE 2.5	NW 1	10	0	\nearrow a. Beautiful day.
27	20	16	30.3	34.3	27.4	38.4	0.3	1.8	*161	*166	96	82	NE 1	SE 2.5	10	10	\times Δ a. Dull day.
28	30.16	30.03	32.7	30.8	30.2	39.4	0.8	1.8	*170	*130	92	75	ESE 1	ESE 4	10	10	*244 Fine and dry, but cold.
Mean	30.044	30.052	34.3	34.8	31.3	41.3	0.6	1.0	*187	*184	93.3	89.7	1.6	1.7	8.7	7.3	0.694

BABBACOMBE.—FEBRUARY 1886.

Height above Mean Sea Level, 293 feet. Heights above ground:—Bar., 12 feet. Therms., 4 feet. Rain-gauge, 1 foot.
Long. 3° 31' W. Lat. 50° 29' N.

Day.	Barometer. at 32° Fahr.		Air Temperature.				Humidity.				Wind, Direction and Force.		Cloud Amount.		Rain.	Remarks.		
							Dep. of Wet.	Vapour Tension.	Per-centage.									
	9 a.m.	9 p.m.	9 a.m.	9 p.m.	Min.	Max.	9 a.m.	9 p.m.	9 a.m.	9 p.m.	9 a.m.	9 p.m.	9 a.m.	9 p.m.	9 a.m.	9 p.m.	9 a.m.	
1	ins.	ins.	41.0	39.6	38.2	45.8	2.1	3.0	.222	.185	85	76	WNW 3	WNW 5	5	0	ins.	Squally a. and p. ✕ showers. Δ 3p.
2	.36	.34	39.0	37.2	35.7	47.6	2.1	0.3	.196	.216	83	97	WSW 2	W	1	0	.040	☁ (mist) a. and p. Δ p.
3	.22	.43	43.9	41.0	37.1	49.4	2.6	2.0	.231	.216	80	84	WNW 3	NW 4	5	10	.040	Sky greenish NW.—E.
4	.84	.98	36.8	33.4	33.4	45.0	1.9	1.5	.182	.160	84	84	NNE 3	NNW 2	2	0	.040	☁ (mist) a. ☁ 8p.—Midt.
5	.94	.57	32.2	40.0	20.1	40.8	1.4	2.9	.151	.191	83	77	NW 1	SE 4	1	10	.040	☁ (mist) till 10a. [p.
6	29.82	29.95	33.9	30.8	30.8	40.5	1.1	1.1	.172	.145	88	84	NNW 2	Calm 0	10	0	.040	✕ 9a.—10a. ☁ (mist) a. and p.
7	30.08	30.24	35.9	35.8	30.0	41.2	3.0	1.9	.155	.174	74	83	ESE 2	SE 1	9	8	.040	☁ (mist) a. and p.
8	.34	.36	36.8	37.8	30.4	40.4	1.7	0.8	.186	.211	86	93	Calm 0	E 2	1	10	.040	Dull, with ☁ (mist).
9	.33	.28	35.9	35.1	34.5	37.9	2.3	1.3	.168	.179	80	87	E 2	W 1	9	10	.040	☁ (mist) a. and p.
10	30.17	30.05	37.4	39.4	29.2	46.5	2.3	0.9	.180	.223	81	93	NNE 1	SW 1	0	10	.040	☁ till 9a. ☁ (mist) a. and p.
11	29.89	29.73	41.4	44.2	38.9	45.0	0.1	0.1	.256	.288	99	99	S 1	SW 2	10	6	.100	☁ a. Δ p.
12	.67	.63	39.0	41.8	38.2	47.4	0.1	0.1	.236	.295	99	99	WSW 2	S 3	8	10	.120	☁ a. ☁ p.
13	.57	.46	44.0	44.3	42.4	47.9	1.0	0.4	.274	.281	92	97	S 4	S 6	9	10	.250	☁ (gale) late p. [green in N.
14	.44	.61	38.6	37.4	37.2	48.2	0.9	3.2	.216	.165	93	74	NW 4	N 3	6	0	.020	☁ (gale) in past n. Δ p. Sky
15	.61	.58	36.9	40.7	35.6	42.0	0.6	1.4	.207	.225	95	88	NE 3	ENE 5	10	10	.020	☁ in past n. ☁ (mist) a. and p.
16	.58	.56	36.2	34.8	34.2	40.9	0.7	0.5	.199	.192	94	95	ENE 4	NE 5	10	10	.020	Dull and gloomy, with ☁ (mist).
17	.61	.71	33.9	35.0	33.1	35.0	0.1	0.5	.193	.193	99	95	ENE 3	NE 4	10	10	.020	☁ (mist). Squally p.
18	.78	.76	33.0	37.7	32.8	37.7	0.4	1.1	.184	.204	95	90	NE 3	ENE 2	10	10	.020	Dull and gloomy, with ☁ (mist).
19	.76	.80	34.4	33.0	32.4	37.7	0.6	1.0	.186	.167	94	89	ENE 3	N 2	10	10	.020	Dull and gloomy, with ☁ (mist).
20	.84	.85	32.7	37.0	32.0	37.0	0.9	1.8	.166	.186	90	85	NE 2	E 2	10	10	.020	☁ (mist) a. and p. Δ p.
21	29.89	29.98	33.9	30.6	32.3	41.0	1.2	1.7	.171	.184	87	85	NE 2	NNE 2	10	0	.020	☁ (mist) a. and p. Δ p.
22	30.09	30.02	31.9	36.9	27.4	41.9	1.1	1.2	.154	.196	86	90	W 1	WNW 1	10	2	.020	☁ a. ☁ (mist) a. and p. Δ p.
23	29.95	29.85	37.0	34.9	34.4	38.8	2.3	2.1	.176	.162	81	79	E 4	E 5	10	10	.020	☁ a. and p.
24	.78	.75	32.8	35.0	32.2	35.2	2.1	2.3	.143	.160	77	78	E 4	E 4	10	10	.020	Dull day, with ✕ 0 showers.
25	.74	.78	35.7	34.9	34.1	37.0	1.8	1.8	.174	.168	83	82	E 5	NE 5	10	10	.020	Dull day, with ✕ 0 (mist) a.
26	.92	.96	34.9	31.0	29.5	41.2	2.5	2.0	.156	.127	76	72	NNE 2	W 2	0	1	.020	Fine day. ☁ p.
27	.90	.84	38.2	37.1	31.0	41.0	2.3	1.1	.188	.199	82	90	S 1	ESE 2	10	10	.150	Dull day. ✕ p.
28	29.83	29.63	37.4	37.6	36.1	38.6	1.5	1.5	.194	.196	87	87	ESE 5	ESE 5	10	10	.690	Dull day. ✕ p.
Mean	29.786	29.783	36.7	37.3	33.6	41.7	1.5	1.4	.190	.196	86.9	86.9	2.6	2.9	7.8	7.4	1.480	

ARMAGH.—FEBRUARY 1886.

Height above Mean Sea Level, 203 feet. Heights above ground:—Bar., 6 feet. Therms., 4 feet. Rain-gauge, 1 foot. Long. 6° 39' W. Lat. 54° 21' N.

Day.	Barometer at 32° Fah.		Air Temperature.				Humidity.						Wind, Direction and Force.		Cloud Amount.		Rain.	Remarks.
	9 a.m.	9 p.m.	9 a.m.	9 p.m.	Min.	Max.	Dep. of Wet.		Vapour Tension.		Per-centage.		9 a.m.	9 p.m.	9 a.m.	9 p.m.		
							9 a.m.	9 p.m.	9 a.m.	9 p.m.	9 a.m.	9 p.m.						
1	ins.	ins.	34.0	36.9	25.0	38.8	1.1	2.0	in.	in.	88	84	SW 3	WSW 1	8	10	ins.	* showers at night.
2	29.01	29.25	34.0	36.9	25.0	38.8	1.1	2.0	1.74	1.82	88	84	SW 2	S 1	8	10	0.580	
3	29.34	29.26	35.6	35.9	31.7	41.5	0.7	0.0	1.197	1.211	94	100	SW 2	S 1	8	10	0.588	
4	29.30	29.71	36.0	32.2	31.2	40.1	0.1	0.2	2.210	1.779	99	98	S 1	Calm	0	10	0.021	
5	30.05	30.13	32.3	29.2	26.0	39.7	0.6	0.3	1.171	1.153	93	95	NNE 0.5	NNE 0.5	3	2	—	— a.
6	29.88	29.73	36.4	36.9	27.1	38.4	2.4	1.0	1.171	1.200	79	92	SSE 3	SSE 1	10	10	0.048	☁ (mist) op.
7	29.94	29.93	32.8	36.9	31.0	38.6	0.1	0.5	1.185	1.209	99	96	SW 1	S 1	10	10	0.298	☁ op.
8	29.97	30.16	40.6	45.6	35.7	46.3	0.8	0.5	1.236	1.294	93	97	S 3	SSW 2	10	10	0.020	☁ (mist) a. and p.
9	30.28	30.29	48.6	49.4	45.1	51.3	0.8	0.7	1.323	1.335	95	95	SSW 2	SSW 2	10	10	—	Overcast all day.
10	30.15	30.09	45.0	37.7	37.7	51.7	1.5	1.0	1.270	1.264	89	92	SSW 3	SSW 3	10	10	0.050	Overcast all day.
11	29.85	29.67	42.6	41.8	37.1	46.3	2.5	2.0	1.221	1.225	82	85	SW 1	SW 0.5	10	9	—	
12	29.85	29.67	42.6	41.8	37.1	46.3	2.5	2.0	1.221	1.225	82	85	SSW 1	SSW 2	10	10	—	
13	29.85	29.67	42.6	41.8	37.1	46.3	2.5	2.0	1.221	1.225	82	85	S 3	S 3	9	10	0.005	
14	29.85	29.67	42.6	41.8	37.1	46.3	2.5	2.0	1.221	1.225	82	85	S 4	WSW 1	10	10	0.418	
15	29.85	29.67	42.6	41.8	37.1	46.3	2.5	2.0	1.221	1.225	82	85	SW 2	SSW 0.5	0	0	—	
16	29.85	29.67	42.6	41.8	37.1	46.3	2.5	2.0	1.221	1.225	82	85	Calm	ENE 0.5	7	8	—	— a. ☁ after op.
17	29.85	29.67	42.6	41.8	37.1	46.3	2.5	2.0	1.221	1.225	82	85	ENE 0.5	NE 1	10	9	—	
18	29.85	29.67	42.6	41.8	37.1	46.3	2.5	2.0	1.221	1.225	82	85	NE 1	NE 1	0	10	—	
19	29.85	29.67	42.6	41.8	37.1	46.3	2.5	2.0	1.221	1.225	82	85	NE 1	ENE 1	10	10	0.010	
20	29.85	29.67	42.6	41.8	37.1	46.3	2.5	2.0	1.221	1.225	82	85	ESE 0.5	S 1	10	9	—	☁ (mist) before op.
21	29.85	29.67	42.6	41.8	37.1	46.3	2.5	2.0	1.221	1.225	82	85	SSW 2	S 1	10	7	—	
22	29.85	29.67	42.6	41.8	37.1	46.3	2.5	2.0	1.221	1.225	82	85	SSW 2	S 1	10	10	0.140	
23	29.85	29.67	42.6	41.8	37.1	46.3	2.5	2.0	1.221	1.225	82	85	SSW 0.5	Calm	0	10	0.081	
24	29.85	29.67	42.6	41.8	37.1	46.3	2.5	2.0	1.221	1.225	82	85	E 2	ESE 1	10	10	0.092	
25	29.85	29.67	42.6	41.8	37.1	46.3	2.5	2.0	1.221	1.225	82	85	ESE 1	ESE 1	9	9	—	
26	29.85	29.67	42.6	41.8	37.1	46.3	2.5	2.0	1.221	1.225	82	85	E 1	SE 1	8	10	—	
27	29.85	29.67	42.6	41.8	37.1	46.3	2.5	2.0	1.221	1.225	82	85	SE 1	SE 1	10	10	0.047	Overcast all day.
28	29.85	29.67	42.6	41.8	37.1	46.3	2.5	2.0	1.221	1.225	82	85	SE 3	ESE 1	10	10	0.122	
29	29.85	29.67	42.6	41.8	37.1	46.3	2.5	2.0	1.221	1.225	82	85	ESE 2	E 3	10	10	0.130	Overcast all day.
Mean	29.838	29.851	38.0	37.1	33.3	42.6	1.4	1.0	1.205	1.204	88.2	90.7	1.7	1.2	8.6	8.7	1.950	

MARKREE CASTLE (SLIGO).—FEBRUARY 1886.

Height above Mean Sea Level, 184 feet. Heights above ground:—Bar., 3 feet. Therms., 4 feet. Rain-gauge, 1 foot. Long. 8° 27' W. Lat. 54° 11' N.

1	29°16	29°39	37°6	40°2	33°1	42°9	2°6	2°6	*177	*198	78	80	W	2	NW	3	9	6	*280
2	*43	*28	34°3	39°2	32°1	43°1	0°3	0°1	*192	*238	97	99	Calm	0	SSW	1	10	10	*120
3	29°42	29°82	40°1	31°4	30°4	43°4	1°0	0°1	*227	*174	92	99	N	1	Calm	0	6	3	*060
4	30°13	30°18	27°1	30°3	22°4	41°9	0°7	0°0	*124	*170	85	100	Calm	0	SE	0°5	3	6	—
5	29°90	29°81	35°1	32°9	29°3	36°9	0°9	0°0	*187	*188	91	100	SSE	2	Calm	0	10	10	*490
6	30°01	29°92	31°1	38°0	25°8	38°1	0°8	0°5	*155	*218	88	96	Calm	0	SSE	2	10	10	*560
7	*03	30°21	42°7	47°0	31°8	49°9	0°3	0°1	*268	*321	97	99	SW	0°5	Calm	0	10	10	*030
8	*33	*33	47°3	48°5	39°8	51°0	0°1	0°3	*324	*334	99	97	S	2	SSW	3	10	10	*010
9	*30	*25	45°2	46°3	44°2	48°6	0°4	0°0	*292	*293	97	94	S	3	SSW	3	10	10	*040
10	30°24	30°15	44°0	37°5	36°4	48°3	0°4	0°1	*279	*222	97	99	Calm	0	Calm	0	8	7	*010
11	29°93	29°71	34°0	43°3	29°0	45°6	0°0	1°1	*198	*256	100	92	SSW	2	SSW	2	10	10	—
12	*57	*47	44°1	40°3	39°3	50°1	1°0	0°4	*266	*242	92	97	S	3	NNE	2	10	10	*420
13	*38	*44	35°1	35°1	33°8	46°5	0°0	0°1	*205	*203	100	99	NNW	0°5	Calm	0	10	10	*080
14	*50	*70	32°9	31°5	28°0	40°9	0°6	0°3	*176	*171	93	96	Calm	0	SSE	0°5	9	9	*010
15	*88	*94	31°1	33°5	27°9	44°8	0°6	0°2	*160	*188	91	97	Calm	0	N	0°5	9	7	—
16	*94	29°90	32°3	29°2	25°1	42°1	1°5	0°0	*150	*162	82	100	NW	0°5	NNE	0°5	7	5	—
17	29°92	30°06	33°9	30°7	27°3	41°9	1°6	0°6	*163	*157	83	91	Calm	0	Calm	0	6	5	—
18	30°10	29°99	35°1	34°9	27°2	40°3	1°4	0°8	*177	*187	86	92	ENE	0°5	ESE	1	5	10	*010
19	29°91	*84	34°2	37°1	32°3	42°1	0°4	0°7	*190	*207	96	94	SSE	1	SE	2	10	10	*010
20	*86	29°89	41°0	39°7	35°0	49°7	0°8	1°2	*239	*220	94	92	SSE	1	SSE	1	10	7	—
21	29°96	30°06	38°1	42°3	34°3	43°6	0°8	0°0	*213	*270	93	100	SSE	2	SSE	1	10	10	*200
22	30°23	30°17	41°5	36°0	33°5	45°1	1°0	1°6	*241	*182	92	86	NNE	1	NNE	0°5	9	2	—
23	30°01	29°98	36°2	37°0	27°4	41°4	0°9	0°8	*197	*204	92	93	ESE	1	SE	4	10	10	*180
24	29°99	29°98	34°0	29°4	28°5	37°5	1°8	0°6	*160	*146	81	90	SE	1	SE	1	10	1	—
25	30°02	30°07	27°4	31°1	20°7	37°6	0°6	0°7	*131	*157	87	89	Calm	0	SE	0°5	3	10	—
26	30°10	29°97	31°9	35°2	26°8	40°0	0°5	1°5	*169	*177	94	86	SSE	1	SE	4	10	10	*200
27	29°89	*92	33°9	36°8	31°9	38°0	0°4	0°6	*187	*206	96	95	SE	4	ESE	4	10	10	*010
28	29°97	29°80	36°1	34°0	32°9	37°9	1°0	2°1	*194	*154	91	79	ESE	3	SE	5	10	10	*020
Mean	29°805	29°900	36°3	36°7	30°9	43°2	0°8	0°6	*201	*209	91°6	93°5		1°1	1°5	8°7	8°1	2°740	

DUBLIN (PHOENIX PARK).—FEBRUARY 1886.

Height above Mean Sea Level, 162 feet. Heights above Ground:—Bar., 4 feet. Therms., 4 feet. Rain-gauge, 1 foot. Long. 6° 21' W. Lat. 53° 22' N.

Day.	Barometer at 32° Fah.		Air Temperature,				Humidity.						Wind, Direction and Force.		Cloud Amount.		Rain.	Remarks.	
	9 a.m.	9 p.m.	9 a.m.	9 p.m.	Min.	Max.	Dep. of Wet.		Vapour Tension.		Per-centage.		9 a.m.	9 p.m.	9 a.m.	9 p.m.			
							9 a.m.	9 p.m.	9 a.m.	9 p.m.	9 a.m.	9 p.m.							9 a.m.
1	ins.	ins.	33.8	37.8	31.7	41.7	1.6	2.3	in.	in.	83	81	WSW 1	W 1	2	8	ins.	☼ and ☼ (sleet). Beautiful day.	
2	29.43	29.36	34.9	39.5	31.5	43.0	1.3	0.7	1.77	2.28	88	94	WSW 1	Calm	0	5	10	0.005	Fine a.
3	29.32	29.76	41.2	34.9	33.8	42.4	1.1	0.7	2.35	1.89	92	93	WNW 1	Calm	0	10	1	0.005	Dull day.
4	30.09	30.21	26.9	26.0	24.3	41.0	0.4	0.4	1.34	1.27	93	90	Calm	Calm	0	1	1	—	Beautiful day.
5	30.00	29.77	30.0	36.3	21.3	39.8	0.6	1.3	1.50	1.90	90	89	Calm	ESE 1	8	10	0.130	Dull, with ☼.	
6	30.00	30.02	33.2	36.7	32.4	37.8	0.3	0.5	1.84	2.08	97	96	Calm	Calm	0	10	10	0.265	Dull, with ☼.
7	30.07	30.24	44.8	47.5	35.8	48.9	2.6	1.6	2.30	2.90	81	88	SW 1	SW 1	10	8	0.010	Dull a.	
8	30.38	30.40	47.5	49.1	44.6	56.3	0.6	2.2	3.14	2.95	95	84	SSW 1	SSW 1	10	10	0.005	Very mild and spring-like.	
9	30.38	30.34	44.6	42.7	42.0	49.1	2.6	1.4	2.37	2.44	80	88	Calm	SW 1	7	10	—	Dull p.	
10	30.24	30.16	45.1	43.8	41.0	50.2	1.3	1.0	2.70	2.64	90	92	SW 1	Calm	0	9	10	0.015	☼ p.
11	29.95	29.79	40.6	40.0	38.0	47.7	0.3	2.3	2.47	2.02	97	82	Calm	Calm	0	9	4	—	☼ a. Day beautiful and spring-like.
12	30.67	30.56	46.4	48.1	37.0	51.8	3.1	2.8	2.46	2.69	79	80	SSW 1	S 2	5	8	—	☼ p.	
13	30.45	30.43	48.6	36.4	35.2	50.0	3.8	0.6	2.54	2.04	74	95	S 2	W 1	9	10	0.400	☼ a. p. Beautiful day.	
14	30.53	30.71	35.5	30.2	29.3	43.7	1.8	1.0	1.74	1.43	84	84	SW 1	Calm	0	10	1	—	☼ and ☼ (sleet) till 3 a. Beautiful day.
15	30.88	30.88	28.9	38.7	26.5	43.6	0.4	2.0	1.48	1.97	93	85	Calm	NE 1	5	10	0.080	☼ a. and p. Beautiful day.	
16	30.86	30.84	38.8	38.9	34.4	40.0	1.8	2.2	2.01	1.95	85	84	NE 1	NE 1	1	10	0.005	Dull day.	
17	29.86	29.98	37.7	38.8	35.0	39.2	1.9	1.8	1.90	2.01	83	85	ENE 1	NE 1	10	10	0.010	Dull day.	
18	30.03	30.08	39.5	33.9	33.0	41.0	2.3	1.4	1.98	1.67	82	85	E 1	Calm	0	9	1	0.005	Dull a. ☼ p.
19	29.91	29.89	28.3	38.3	23.3	43.7	0.6	1.8	1.37	1.96	88	85	Calm	Calm	0	2	10	0.010	☼ a. and p. Beautiful day.
20	29.91	29.95	42.6	37.4	31.6	50.2	1.7	1.2	2.37	2.00	87	90	SSW 1	Calm	0	7	1	—	Beautiful day.
21	30.00	30.09	40.7	38.5	31.6	46.0	2.3	1.5	2.04	2.03	82	87	Calm	Calm	0	2	0	0.015	Beautiful day.
22	30.18	30.13	41.7	36.9	35.0	47.5	1.0	0.4	2.43	2.11	95	97	SSW 1	Calm	0	10	4	0.140	☼ p.
23	30.04	30.04	39.6	37.7	32.0	40.8	1.4	2.9	2.15	1.73	89	76	ESE 1	ESE 1	9	10	0.005	Dull, with ☼.	
24	30.00	29.98	35.1	31.4	29.9	39.2	3.2	1.9	1.46	1.33	70	75	ESE 1	Calm	0	9	8	—	Dull a. Bright p.
25	29.99	29.95	34.9	35.8	30.9	37.8	3.6	3.7	1.37	1.42	69	66	ENE 1	ENE 1	10	10	—	Dull, with ☼ showers a.	
26	30.12	30.07	35.0	33.9	31.5	41.0	2.7	2.2	1.53	1.51	75	78	Calm	Calm	0	9	0	0.010	Dull, with ☼ (sleet).
27	29.94	29.94	38.2	38.3	32.8	40.0	2.5	1.1	1.83	2.00	80	91	ESE 2	SE 2	10	10	0.125	Dull, with ☼ (sleet).	
28	29.99	29.78	36.7	35.8	34.7	38.6	2.2	2.8	1.77	1.58	82	75	ESE 1	ESE 2	10	10	0.420	Dull day. ☼ p.	
Mean	29.906	29.918	38.2	38.0	32.9	44.0	1.8	1.6	2.00	2.09	85.0	85.5	0.8	0.6	7.4	7.0	1.745		

SWANBISTER.—MARCH 1886.

Height above Mean Sea Level, 68 feet. Heights above Ground:—Bar., 2 feet. Therms., 4 feet. Rain-gauge, 1 foot.
Long. 3° 8' W. Lat. 58° 56' N.

Day.	Barometer at 32° Fahr.		Air Temperature.				Humidity.						Wind, Direction and Force.		Cloud Amount.		Rain.	Remarks.
							Dep. of Wet.		Vapour Tension.		Per-centage.							
	9 a.m.	9 p.m.	9 a.m.	9 p.m.	Min.	Max.	9 a.m.	9 p.m.	9 a.m.	9 p.m.	9 a.m.	9 p.m.	9 a.m.	9 p.m.	9 a.m.	9 p.m.		
1	ins.	ins.	33°	29°	29°	34°	0°	0°	145	142	74	85	SE by E 3	E 3	10	10	ins. * showers a. and p. + in afternoon.	
2	29° 03	29° 87	33°	30°	29°	34°	0°	0°	145	142	74	85	ENE 4	NE 3	10	10	* a. (mist) op. + all day.	
3	29° 73	29° 72	33°	31°	28°	35°	0°	1°	154	146	92	81	NNW 3	NW 3	2	5	* a. and p. (mist) showers.	
4	29° 68	29° 60	34°	35°	30°	38°	35°	2°	1°	150	175	73	83	N 1	NNW 1	10	9	* a.
5	29° 46	29° 48	33°	31°	30°	36°	0°	2°	184	124	96	70	NNW 1	NW 6	10	7	* a. before ga. * 2 from sp.	
6	29° 38	29° 37	31°	32°	26°	34°	5°	1°	121	158	69	86	NNW 5	NW 3	10	4	* + all day.	
7	29° 62	29° 61	26°	28°	24°	32°	1°	1°	091	120	65	76	NNW 1	SE by E 4	2	1	Fine day.	
8	29° 07	29° 09	30°	34°	25°	44°	2°	3°	108	134	65	68	SSE 8	SSE 7	8	1	7 a.—1 p.	
9	29° 05	29° 05	35°	36°	29°	36°	3°	2°	145	168	69	77	SSE 6	S by E 7	0	0	Fine day. ∞ on horizon. p.	
10	29° 10	29° 12	35°	35°	34°	38°	4°	2°	144	167	67	80	SSE 6	SSE 5	0	4	∞ on horizon.	
11	29° 42	29° 46	36°	35°	34°	38°	2°	2°	155	162	76	84	S 3	SE by S 1	3	2		
12	29° 47	29° 43	34°	35°	31°	38°	2°	3°	161	162	72	83	E 1	SSE 3	8	1		
13	29° 37	29° 38	37°	37°	29°	42°	3°	2°	161	182	72	83	ESE 5	SE 2	7	10	Cold and dry.	
14	29° 46	29° 44	38°	36°	35°	39°	3°	3°	167	157	72	73	E by S 2	SE 5	9	10	* showers.	
15	29° 31	29° 31	37°	36°	34°	42°	2°	2°	199	164	83	76	E by S 3	N 1	10	8	* showers before ga.	
16	29° 19	29° 21	36°	35°	33°	41°	1°	1°	188	184	87	90	E 5	E 5	10	10	* showers.	
17	29° 20	29° 20	35°	36°	33°	39°	2°	3°	169	159	80	73	NE 3	E 6	10	10	[6 p.—9 p	
18	29° 30	29° 30	36°	34°	33°	38°	3°	3°	144	151	67	77	E by S 6	E 6	10	10	* showers. (50 miles per hour)	
19	29° 09	29° 84	35°	37°	31°	37°	1°	1°	189	192	90	85	SE 7	SSE 8	10	10	(mist) ga. from sp.	
20	29° 77	29° 66	39°	26°	37°	39°	0°	8°	224	222	93	93	SSE 7	SE by S 6	10	10	(mist) ga. sp.—sp.	
21	29° 57	29° 62	42°	43°	38°	46°	0°	0°	256	264	96	95	Calu 0	Why N 1	10	10	(mist) ga.	
22	29° 64	29° 71	43°	41°	40°	45°	0°	0°	259	255	94	98	Calu 0	Calu 0	10	10	(mist) ga.	
23	29° 78	29° 75	47°	47°	41°	53°	1°	0°	285	255	87	92	Calu 0	E 0° 5	10	7	Remarkably warm afternoon.	
24	29° 71	29° 71	45°	46°	41°	48°	0°	1°	283	287	94	93	ESE 1	S by W 1	4	10	(mist) ga. ∞ sea-wards.	
25	29° 80	29° 73	52°	44°	43°	52°	2°	1°	326	261	83	88	S 1	SE 2	6	10	(mist) ga. ∞ sea-wards.	
26	29° 49	29° 49	44°	43°	40°	45°	1°	1°	268	266	92	93	SSE 4	SSW 1	5	2	(mist) ga. ∞ sea-wards.	
27	29° 31	29° 07	46°	42°	42°	53°	1°	0°	275	261	87	96	SSE 6	S 1	7	8		
28	29° 25	29° 27	46°	42°	40°	50°	2°	2°	253	217	81	81	SW 1	W 3	9	7		
29	29° 56	29° 45	47°	42°	36°	47°	2°	3°	206	207	79	78	SW 4	SSE 3	10	10		
30	29° 16	29° 15	45°	41°	38°	49°	3°	1°	233	219	77	85	SW 4	WSW 4	3	9		
31	29° 26	29° 28	45°	35°	32°	44°	2°	0°	221	193	85	93	WSW 5	NNW 4	8	10	* 2 and * (sleet) sp. W 2 p.	
31	29° 03	29° 27	39°	36°	34°	42°	2°	3°	189	145	78	68	SW 1	WSW 2	10	2		
Mean	29° 809	29° 784	38°	37°	34°	42°	2°	1°	195	190	80°	82°	3°	3°	7°	7°	1°	

DUNROBIN CASTLE.—MARCH 1886.

Height above Mean Sea Level, 12 feet. Heights above Ground:—Bar., 4 feet. Therms., 3 feet 8 inches. Rain-gauge, 1 foot.
Long. 3° 56' W. Lat. 57° 59' N.

1	30° 08	29° 85	33°	30°	29°	34°	0°	0°	173	180	84	98	SE	SE	—	—	0° 20	Cold and frosty.
2	29° 73	29° 74	33°	30°	29°	34°	0°	0°	173	180	84	98	SE	SE	—	—	0° 20	Cold, with * showers.
3	29° 78	29° 74	33°	30°	29°	34°	0°	0°	173	180	84	98	W	W	—	—	0° 20	Calm and milder.
4	29° 59	29° 59	33°	30°	29°	34°	0°	0°	173	180	84	98	NW	NW	—	—	0° 20	Fine and mild.
5	29° 46	29° 55	33°	30°	29°	34°	0°	0°	173	180	84	98	SE	SW	—	—	0° 20	* showers (1½ inches deep).
6	29° 77	29° 67	33°	30°	29°	34°	0°	0°	173	180	84	98	NW	NW	—	—	0° 20	Fine and frosty.
7	29° 17	29° 16	33°	30°	29°	34°	0°	0°	173	180	84	98	SW	SW	—	—	0° 20	Fine, but with cold wind.
8	29° 11	29° 18	33°	30°	29°	34°	0°	0°	173	180	84	98	SW	SW	—	—	0° 20	Cold and frosty.
9	29° 21	29° 32	33°	30°	29°	34°	0°	0°	173	180	84	98	SW	SW	—	—	0° 20	Clear and frosty.
10	29° 48	29° 52	33°	30°	29°	34°	0°	0°	173	180	84	98	SW	N	—	—	0° 20	Fine and frosty.
11	29° 57	29° 49	33°	30°	29°	34°	0°	0°	173	180	84	98	SW	N	—	—	0° 20	Fine and frosty.
12	29° 43	29° 47	33°	30°	29°	34°	0°	0°	173	180	84	98	SW	NW	—	—	0° 20	Clear day.
13	29° 50	29° 48	33°	30°	29°	34°	0°	0°	173	180	84	98	SE	SE	—	—	0° 20	Dull day.
14	29° 37	29° 17	33°	30°	29°	34°	0°	0°	173	180	84	98	SE	SE	—	—	0° 20	Clear.
15	29° 21	29° 28	33°	30°	29°	34°	0°	0°	173	180	84	98	SE	SE	—	—	0° 20	Fine and milder.
16	29° 23	29° 19	33°	30°	29°	34°	0°	0°	173	180	84	98	SE	SE	—	—	0° 20	* showers.
17	29° 22	29° 14	33°	30°	29°	34°	0°	0°	173	180	84	98	SE	SE	—	—	0° 20	* and * (sleet) showers.
18	29° 03	29° 08	33°	30°	29°	34°	0°	0°	173	180	84	98	SE	SE	—	—	0° 20	Fair, but with cold wind a. Milder p.
19	29° 85	29° 68	33°	30°	29°	34°	0°	0°	173	180	84	98	NE	NE	—	—	0° 20	* p.
20	29° 66	29° 71	33°	30°	29°	34°	0°	0°	173	180	84	98	NE	NE	—	—	0° 20	Fine and mild.
21	29° 69	29° 80	33°	30°	29°	34°	0°	0°	173	180	84	98	SE	SE	—	—	0° 20	Fine and mild.
22	29° 85	29° 81	33°	30°	29°	34°	0°	0°	173	180	84	98	SW	N	—	—	0° 20	Fine a. Dull p.
23	29° 78	29° 84	33°	30°	29°	34°	0°	0°	173	180	84	98	SE	E	—	—	0° 20	Fine and mild.
24	29° 88	29° 76	33°	30°	29°	34°	0°	0°	173	180	84	98	N	SW	—	—	0° 20	Fine a. Dull p.
25	29° 56	29° 63	33°	30°	29°	34°	0°	0°	173	180	84	98	SW	NE	—	—	0° 20	Fine and mild.
26	29° 41	29° 45	33°	30°	29°	34°	0°	0°	173	180	84	98	SW	SW	—	—	0° 20	Fine a. Dull p.
27	29° 35	29° 46	33°	30°	29°	34°	0°	0°	173	180	84	98	SW	SW	—	—	0° 20	Fine a. Cold p.
28	29° 68	29° 52	33°	30°	29°	34°	0°	0°	173	180	84	98	SW	SW	—	—	0° 20	Fine day.
29	29° 29	29° 32	33°	30°	29°	34°	0°	0°	173	180	84	98	SW	SW	—	—	0° 20	Dull day.
30	29° 40	29° 05	33°	30°	29°	34°	0°	0°	173	180	84	98	NW	N	—	—	0° 20	Dull day.
31	29° 14	29° 42	33°	30°	29°	34°	0°	0°	173	180	84	98	NW	NW	—	—	0° 20	Dull day.
Mean	29° 86	29° 87	33°	30°	29°	34°	0°	0°	173	180	84	98	—	—	—	—	0° 20	

BRAEMAR.—MARCH 1886.

Height above Mean Sea Level, 1,111 feet. Heights above Ground:—Bar., 3 feet. Therms., 4 feet 3 inches. Rain-gauge, 9 inches.
Long. 3° 24' W. Lat. 57° 0' N.

Day.	Barometer at 32° Fahr.		Air Temperature.				Humidity.				Wind, Direction and Force.		Cloud Amount.		Rain.	Remarks.				
							Dep. of Wet.		Vapour Tension.								Per-centage.			
	9 a.m.	9 p.m.	9 a.m.	9 p.m.	Min.	Max.	9 a.m.	9 p.m.	9 a.m.	9 p.m.	9 a.m.	9 p.m.	9 a.m.	9 p.m.			9 a.m.	9 p.m.		
1	ins. 28° 50	ins. 28° 55	25° 7	24° 0	24° 6	20° 7	0° 2	1° 0	in. .132	in. .100	% 95	% 74	N	1	N	4	10	10	ins. .500	* +
2	39	40	24° 3	24° 5	24° 3	25° 7	0° 6	0° 0	.111	.132	85	100	N	4	N	6	10	10	.220	* all day.
3	57	58	28° 9	32° 4	24° 2	33° 7	0° 2	0° 7	.153	.169	97	92	N	3	W	4	7	4	—	Fine and clear a.
4	43	43	34° 5	23° 7	23° 6	36° 6	0° 5	0° 0	.190	.127	95	100	SW	4	N	0° 5	6	0	—	Fine a. Dull p.
5	22	26	27° 5	26° 7	19° 6	33° 0	0° 8	0° 3	.126	.135	85	93	N	0° 5	N	2	7	8	0° 0	Cold, with *.
6	50	75	24° 5	24° 9	23° 4	30° 5	0° 5	0° 2	.115	.128	87	95	N	2	N	2	5	2	—	Fine and clear, but cold.
7	00	01	18° 7	22° 9	15° 4	30° 7	0° 0	0° 0	.102	.123	100	100	N	0° 5	NW	0° 5	7	4	—	Fine and clear.
8	00	28° 94	24° 7	31° 1	20° 1	32° 7	0° 0	0° 4	.133	.165	100	95	W	0° 5	SW	4	7	7	—	Fine and clear.
9	28° 98	29° 10	25° 7	26° 7	25° 4	33° 0	0° 0	0° 0	.139	.145	100	100	SW	0° 5	SW	6	1	5	—	Fine and clear.
10	29° 27	29	22° 2	29° 5	20° 6	31° 7	0° 5	0° 3	.133	.155	90	95	SW	0° 5	S	1	2	7	—	* showers.
11	31	25	16° 7	13° 3	13° 3	33° 7	0° 0	0° 6	.093	.063	100	80	S	0° 5	S	0° 5	0	0	—	* Clear and frosty.
12	18	17	5° 7	19° 1	24	35° 6	0° 0	0° 0	.056	.104	100	100	S	0° 5	S	0° 5	1	0	—	* Clear and frosty.
13	30	29° 19	26° 4	28° 7	18° 2	32° 1	0° 7	0° 0	.121	.158	85	100	W	0° 5	SE	0° 5	8	8	.010	* showers.
14	29° 09	28° 94	27° 7	30° 0	25° 6	34° 8	0° 5	0° 3	.136	.159	90	95	SE	0° 5	E	0° 5	8	8	.010	* showers.
15	28° 95	09	29° 5	29° 9	27° 6	33° 7	0° 8	0° 4	.142	.156	87	94	SE	1	NE	2	8	8	.020	* showers.
16	93	01	28° 9	29° 2	27° 6	31° 5	0° 2	0° 0	.153	.161	97	100	NE	2	NE	4	10	10	.670	* +
17	92	89	28° 7	29° 3	28° 7	30° 9	0° 0	0° 4	.158	.151	100	93	NE	2	NE	2	10	10	.240	* +
18	82	78	30° 7	33° 9	29° 3	33° 9	0° 5	0° 5	.159	.185	93	94	SE	4	SE	4	10	9	.039	* + a. Fine p.
19	67	54	35° 7	37° 4	33° 4	40° 5	0° 8	0° 5	.194	.213	93	95	S	0° 5	S	1	10	10	.049	Dark and soft.
20	52	56	38° 6	36° 9	35° 6	44° 8	1° 0	0° 3	.214	.213	92	97	SE	0° 5	S	0° 5	5	8	.020	Dark and soft.
21	54	64	36° 6	40° 8	33° 6	48° 5	0° 0	1° 3	.217	.227	100	90	S	0° 5	SW	0° 5	4	9	.010	Dark and soft.
22	71	67	43° 6	42° 4	38° 1	51° 7	1° 1	1° 9	.259	.231	91	86	SW	0° 5	SW	0° 5	7	9	—	
23	65	60	43° 1	49° 8	41° 8	53° 3	1° 6	2° 3	.244	.300	87	84	SW	3	SW	8	9	9	.080	● showers.
24	71	59	47° 5	46° 7	46° 7	58° 3	1° 0	2° 2	.304	.268	94	85	SW	8	SW	2	8	4	—	
25	43	44	45° 3	46° 8	43° 1	50° 5	1° 7	3° 0	.262	.251	88	79	SW	6	SW	4	7	3	.150	
26	25	05	44° 6	43° 4	43° 1	47° 3	1° 6	1° 7	.258	.245	88	87	SW	6	SW	1	9	8	.359	Fine a. ● p.
27	19	25	42° 6	36° 6	36° 6	45° 5	2° 7	0° 7	.217	.203	80	94	SW	4	SW	2	4	7	.120	
28	49	44	37° 6	36° 6	34° 8	43° 7	3° 0	3° 5	.170	.155	75	71	SW	4	SW	4	4	4	.100	Fine, clear, and cold.
29	11	28° 12	39° 9	35° 7	34° 6	44° 7	2° 8	2° 0	.192	.172	78	82	SW	4	SW	2	5	3	—	*
30	23	27° 81	35° 7	39° 7	32° 6	40° 8	4° 0	0° 8	.140	.228	66	93	SW	4	SW	3	7	10	—	Fine a.
31	27° 90	28° 20	31° 5	33° 2	31° 5	41° 5	0° 8	0° 5	.150	.180	90	95	SW	0° 5	SW	0° 5	10	4	.490	* (3 inches deep).
Mean	28° 670	28° 655	31° 6	32° 5	28° 4	38° 5	0° 9	0° 8	.167	.174	90° 6	91° 5	2° 2		2° 4	6° 6	6° 4	3° 100		

DUNDEE.—MARCH 1886.

Height above Mean Sea Level, 160 feet. Heights above Ground:—Bar., 4 feet. Therms., 3 feet 9 inches. Rain-gauge, 1 foot.
Long. 2° 56' W. Lat. 56° 28' N.

Day.	Barometer at 32° Fahr.		Air Temperature.				Humidity.						Wind, Direction and Force.		Cloud Amount.		Rain.	Remarks.
							Dep. of Wet.		Vapour Tension.									
	9 a.m.	9 p.m.	9 a.m.	9 p.m.	Min.	Max.	9 a.m.	9 p.m.	9 a.m.	9 p.m.	9 a.m.	9 p.m.	9 a.m.	9 p.m.	9 a.m.	9 p.m.		
1	ins.	ins.	31°	26°	26°	32°	0°	1°	161	113	91	79	SE 6	SE 10	10	10	ins.	
2	29° 53	29° 55	31°	26°	26°	32°	0°	1°	118	148	83	93	SE 12	NE 12	10	10	350	
3	33	36	26°	29°	26°	29°	0°	0°	118	148	83	93	SE 12	NE 12	10	10	150	
4	55	59	26°	33°	23°	30°	0°	0°	148	178	90	95	NE 1	W 1	5	10	10	
5	43	41	37°	31°	31°	41°	3°	1°	168	152	73	84	W 2	NE 1	10	10	010	
6	24	26	34°	30°	26°	37°	2°	1°	148	140	74	83	NE 1	NE 1	10	10	010	
7	29° 53	29° 58	30°	24°	24°	34°	3°	0°	099	126	59	94	NW 1	NW 1	0	7	—	
8	30° 01	30° 06	38°	27°	20°	42°	1°	1°	110	119	71	79	NW 1	W 1	7	10	—	
9	06	13	33°	31°	26°	39°	1°	0°	169	161	89	92	SE 1	SE 4	10	0	—	
10	15	20	31°	27°	25°	38°	3°	2°	169	095	95	64	SE 1	SE 1	0	0	—	
11	36	40	33°	32°	22°	36°	1°	0°	165	175	84	94	SE 1	SE 1	5	10	—	
12	40	31	34°	27°	25°	39°	1°	1°	172	116	87	78	SE 1	SE 1	10	0	—	
13	26	24	28°	30°	25°	36°	1°	0°	111	153	72	90	N 1	W 1	10	10	030	
14	29	30	33°	32°	29°	36°	0°	0°	183	169	93	93	E 1	NE 1	10	10	000	
15	16	00	33°	33°	30°	36°	1°	1°	161	167	86	89	NE 1	SE 1	10	10	060	
16	30° 01	30° 01	33°	32°	31°	37°	1°	1°	169	160	86	86	SE 1	NE 2	10	10	100	
17	29° 93	29° 91	33°	32°	29°	34°	0°	0°	184	171	96	94	NE 10	NE 12	10	10	290	
18	86	81	34°	34°	32°	35°	1°	0°	168	187	85	93	SE 10	SE 10	10	10	100	
19	72	57	37°	37°	34°	38°	0°	0°	210	223	96	100	SE 1	SE 1	10	10	370	
20	55	56	37°	39°	36°	45°	0°	0°	217	243	97	99	NE 1	NE 1	10	10	110	
21	56	68	40°	45°	38°	53°	0°	0°	246	300	97	98	W 1	W 1	10	10	010	
22	75	72	50°	44°	43°	56°	1°	0°	316	284	87	96	W 1	NE 1	10	10	080	
23	72	76	47°	51°	43°	57°	1°	1°	230	344	90	89	SW 1	SW 1	10	10	170	
24	80	62	48°	41°	40°	54°	0°	0°	320	242	94	93	E 1	E 1	10	10	010	
25	49	53	48°	48°	39°	56°	2°	2°	293	277	85	83	SW 4	W 4	10	10	—	
26	33	15	47°	45°	41°	40°	1°	0°	284	283	87	94	SW 2	SW 2	10	10	270	
27	26	24	45°	40°	40°	48°	2°	0°	258	236	86	93	SW 1	NW 1	10	10	250	
28	58	48	43°	41°	38°	52°	3°	3°	206	195	74	75	W 1	W 2	5	7	050	
29	17	20° 20	42°	38°	37°	48°	1°	1°	234	195	88	85	SW 1	W 6	10	7	100	
30	20° 35	28° 51	39°	45°	33°	45°	2°	3°	190	217	78	73	SW 6	W 12	10	10	310	
31	28° 91	29° 30	39°	38°	32°	45°	1°	2°	217	188	91	82	W 1	W 2	10	10	020	
Mean	29° 726	29° 711	37° 0	35° 8	31° 9	42° 4	1° 5	1° 1	195	191	85° 5	87° 9	2° 7	3° 4	8° 8	8° 7	3° 070	

GLASGOW.—MARCH 1886.

Height above Mean Sea Level, 180 feet. Heights above Ground:—Bar., 4 feet. Therms., 7 feet. Rain-gauge, 2 feet.
Long. 4° 18' W. Lat. 55° 53' N.

1	29° 70	29° 46	29° 6	29° 4	29° 2	33° 2	0° 2	0° 0	1° 59	1° 49	97	100	N 6	NE 8	10	10	—	Squally, with * +.
2	29° 70	29° 46	29° 6	29° 4	29° 2	33° 2	0° 2	0° 0	1° 59	1° 49	97	100	N 6	NE 8	10	10	—	Squally, with * +.
3	29° 70	29° 46	29° 6	29° 4	29° 2	33° 2	0° 2	0° 0	1° 59	1° 49	97	100	N 6	NE 8	10	10	—	Squally, with * +.
4	29° 70	29° 46	29° 6	29° 4	29° 2	33° 2	0° 2	0° 0	1° 59	1° 49	97	100	N 6	NE 8	10	10	—	Squally, with * +.
5	29° 70	29° 46	29° 6	29° 4	29° 2	33° 2	0° 2	0° 0	1° 59	1° 49	97	100	N 6	NE 8	10	10	—	Squally, with * +.
6	29° 70	29° 46	29° 6	29° 4	29° 2	33° 2	0° 2	0° 0	1° 59	1° 49	97	100	N 6	NE 8	10	10	—	Squally, with * +.
7	29° 70	29° 46	29° 6	29° 4	29° 2	33° 2	0° 2	0° 0	1° 59	1° 49	97	100	N 6	NE 8	10	10	—	Squally, with * +.
8	29° 70	29° 46	29° 6	29° 4	29° 2	33° 2	0° 2	0° 0	1° 59	1° 49	97	100	N 6	NE 8	10	10	—	Squally, with * +.
9	29° 70	29° 46	29° 6	29° 4	29° 2	33° 2	0° 2	0° 0	1° 59	1° 49	97	100	N 6	NE 8	10	10	—	Squally, with * +.
10	29° 70	29° 46	29° 6	29° 4	29° 2	33° 2	0° 2	0° 0	1° 59	1° 49	97	100	N 6	NE 8	10	10	—	Squally, with * +.
11	29° 70	29° 46	29° 6	29° 4	29° 2	33° 2	0° 2	0° 0	1° 59	1° 49	97	100	N 6	NE 8	10	10	—	Squally, with * +.
12	29° 70	29° 46	29° 6	29° 4	29° 2	33° 2	0° 2	0° 0	1° 59	1° 49	97	100	N 6	NE 8	10	10	—	Squally, with * +.
13	29° 70	29° 46	29° 6	29° 4	29° 2	33° 2	0° 2	0° 0	1° 59	1° 49	97	100	N 6	NE 8	10	10	—	Squally, with * +.
14	29° 70	29° 46	29° 6	29° 4	29° 2	33° 2	0° 2	0° 0	1° 59	1° 49	97	100	N 6	NE 8	10	10	—	Squally, with * +.
15	29° 70	29° 46	29° 6	29° 4	29° 2	33° 2	0° 2	0° 0	1° 59	1° 49	97	100	N 6	NE 8	10	10	—	Squally, with * +.
16	29° 70	29° 46	29° 6	29° 4	29° 2	33° 2	0° 2	0° 0	1° 59	1° 49	97	100	N 6	NE 8	10	10	—	Squally, with * +.
17	29° 70	29° 46	29° 6	29° 4	29° 2	33° 2	0° 2	0° 0	1° 59	1° 49	97	100	N 6	NE 8	10	10	—	Squally, with * +.
18	29° 70	29° 46	29° 6	29° 4	29° 2	33° 2	0° 2	0° 0	1° 59	1° 49	97	100	N 6	NE 8	10	10	—	Squally, with * +.
19	29° 70	29° 46	29° 6	29° 4	29° 2	33° 2	0° 2	0° 0	1° 59	1° 49	97	100	N 6	NE 8	10	10	—	Squally, with * +.
20	29° 70	29° 46	29° 6	29° 4	29° 2	33° 2	0° 2	0° 0	1° 59	1° 49	97	100	N 6	NE 8	10	10	—	Squally, with * +.
21	29° 70	29° 46	29° 6	29° 4	29° 2	33° 2	0° 2	0° 0	1° 59	1° 49	97	100	N 6	NE 8	10	10	—	Squally, with * +.
22	29° 70	29° 46	29° 6	29° 4	29° 2	33° 2	0° 2	0° 0	1° 59	1° 49	97	100	N 6	NE 8	10	10	—	Squally, with * +.
23	29° 70	29° 46	29° 6	29° 4	29° 2	33° 2	0° 2	0° 0	1° 59	1° 49	97	100	N 6	NE 8	10	10	—	Squally, with * +.
24	29° 70	29° 46	29° 6	29° 4	29° 2	33° 2	0° 2	0° 0	1° 59	1° 49	97	100	N 6	NE 8	10	10	—	Squally, with * +.
25	29° 70	29° 46	29° 6	29° 4	29° 2	33° 2	0° 2	0° 0	1° 59	1° 49	97	100	N 6	NE 8	10	10	—	Squally, with * +.
26	29° 70	29° 46	29° 6	29° 4	29° 2	33° 2	0° 2	0° 0	1° 59	1° 49	97	100	N 6	NE 8	10	10	—	Squally, with * +.
27	29° 70	29° 46	29° 6	29° 4	29° 2	33° 2	0° 2	0° 0	1° 59	1° 49	97	100	N 6	NE 8	10	10	—	Squally, with * +.
28	29° 70	29° 46	29° 6	29° 4	29° 2	33° 2	0° 2	0° 0	1° 59	1° 49	97	100	N 6	NE 8	10	10	—	Squally, with * +.
29	29° 70	29° 46	29° 6	29° 4	29° 2	33° 2	0° 2	0° 0	1° 59	1° 49	97	100	N 6	NE 8	10	10	—	Squally, with * +.
30	29° 70	29° 46	29° 6	29° 4	29° 2	33° 2	0° 2	0° 0	1° 59	1° 49	97	100	N 6	NE 8	10	10	—	Squally, with * +.
31	29° 70	29° 46	29° 6	29° 4	29° 2	33° 2	0° 2	0° 0	1° 59	1° 49	97	100	N 6	NE 8	10	10	—	Squally, with * +.
Mean	29° 700	29° 690	37° 1	37° 2	33° 6	42° 1	1° 3	1° 3	2° 00	2° 03	87° 1	88° 0	2° 1	2° 8	7° 7	5° 9	3° 000	

WOLFELEE.—MARCH 1886.

Height above Mean Sea Level, 587 feet. Heights above Ground:—Bar., 14 feet. Therms., 4 feet. Rain-gauge, 6 inches.
Long. 2° 39' W. Lat. 55° 23' N.

Day.	Barometer at 32° Fahr.		Air Temperature.				Humidity.						Wind, Direction and Force.		Cloud Amount.		Rain.	Remarks.
							Dep. of Wet.		Vapour Tension.									
	9 a.m.	9 p.m.	9 a.m.	9 p.m.	Min.	Max.	9 a.m.	9 p.m.	9 a.m.	9 p.m.	9 a.m.	9 p.m.	9 a.m.	9 p.m.	9 a.m.	9 p.m.		
1	ins.	ins.	28°5	28°0	26°0	34°5	1°2	1°2	in.	in.	%	%	E	E	—	—	ins.	Stormy a. * ² all day.
2	28°70	28°74	28°0	28°0	25°0	32°0	1°2	1°2	1°12	1°17	79	76	NE	NE	—	—	—	Stormy a. * ² all day.
3	28°70	28°14	28°5	28°0	25°0	31°0	0°2	0°2	1°51	1°54	96	96	NE	N	—	—	—	Dull a. * ⁰
4	28°03	28°05	34°5	33°0	25°0	37°0	0°2	0°2	1°06	1°83	98	97	N	NW	—	—	—	
5	28°79	28°79	33°0	29°0	30°0	41°0	0°7	0°7	1°73	1°39	92	88	W	NW	—	—	—	
6	29°07	29°39	23°8	19°0	19°0	41°0	1°0	1°2	0°93	0°65	94	62	NW	NW	—	—	—	* n. (2 inches deep). Clear day.
7	52	53	15°0	22°5	7°0	38°0	0°2	0°7	0°79	0°98	92	82	NW	S	—	—	—	Fine and clear.
8	57	62	24°0	24°5	15°0	36°0	0°2	0°7	1°21	1°09	94	83	S	S	—	—	—	Fine and clear.
9	61	74	23°0	26°0	20°0	40°0	0°2	1°2	1°15	1°01	94	72	NW	SW	—	—	—	Cold and windy.
10	82	86	27°8	30°0	17°5	38°0	0°3	1°2	1°43	1°35	94	80	S	S	—	—	—	Cold and windy.
11	92	80	22°0	21°0	16°0	39°0	0°2	1°2	1°10	0°72	94	65	SE	SE	—	—	—	Fine and clear.
12	72	72	31°5	28°0	17°0	39°5	0°7	1°2	1°61	1°17	91	76	NE	NE	—	—	—	Fine and mild a. Dull p.
13	73	76	32°5	24°5	25°0	39°8	1°2	0°7	1°59	1°09	86	83	E	E	—	—	—	* a. (1½ inches). Dull p.
14	67	51	24°8	29°8	21°0	39°0	0°0	1°0	1°34	1°39	100	83	SW	SE	—	—	—	* a. Clear during day. Dull p.
15	47	45	33°0	31°8	24°8	42°0	1°7	1°0	1°53	1°66	81	86	E	NE	—	—	—	* a. * p.
16	35	33	31°5	31°0	22°0	39°0	0°7	0°4	1°61	1°63	90	93	E	E	—	—	—	* ² n. (3 ins. deep 9 a.) * all day.
17	35	37	32°0	32°0	28°0	36°0	0°7	1°2	1°65	1°53	91	84	NE	SE	—	—	—	* ² n. * ⁰ all day.
18	36	28	31°5	35°0	28°0	37°0	0°2	1°2	1°73	1°80	98	88	SE	S	—	—	—	Dull, cold and blowy.
19	24	13	39°8	41°0	31°6	40°0	1°2	0°6	2°21	2°44	91	95	W	SW	—	—	—	Dull a. Thaw.
20	09	14	40°5	43°0	35°0	42°0	0°9	0°9	2°33	2°57	93	93	SW	SW	—	—	—	Dull.
21	15	25	48°0	44°8	40°0	53°0	1°4	0°9	2°99	2°76	90	93	SW	W	—	—	—	Fine and clear.
22	33	27	44°5	48°0	40°0	57°0	0°9	1°9	2°73	2°87	93	87	SW	SW	—	—	—	Fine and mild. Snow nearly gone.
23	27	32	49°0	53°0	44°0	53°8	0°9	2°4	3°25	3°37	94	84	SW	SW	—	—	—	Mild.
24	32	16	53°5	47°8	45°0	59°5	3°4	2°2	3°19	2°79	78	84	S	SW	—	—	—	Very fine a. Blowy p.
25	20°08	20°12	49°8	46°5	44°0	66°0	2°2	1°9	3°02	2°73	85	86	W	W	—	—	—	Dull a. Clear p. Blowy.
26	28°95	28°75	45°0	46°5	40°0	53°0	1°4	1°9	2°66	2°73	89	86	W	W	—	—	—	870
27	28°82	28°79	44°0	45°0	40°0	54°0	1°4	0°4	2°57	2°89	89	97	SE	SW	—	—	—	720
28	29°14	29°07	42°0	37°0	33°5	50°0	2°6	2°2	2°14	1°79	81	81	NW	W	—	—	—	* ² all day.
29	28°76	28°87	41°5	37°5	33°5	50°0	1°4	1°9	2°32	1°88	89	84	SW	W	—	—	—	Dull a. Clear and blowy p.
30	99	68	37°0	41°5	32°0	49°0	2°2	2°1	1°79	2°19	81	84	W	W	—	—	—	* in past n. Blowy a.
31	28°45	28°92	40°0	35°0	32°0	48°0	1°9	1°2	2°09	1°80	85	88	SW	W	—	—	—	* all day. * (sleet).
Mean	29°243	29°238	34°8	34°5	28°4	43°7	1°1	1°2	1°89	1°80	89°0	84°3	—	—	—	—	3°540	

CRONKBORNE (DOUGLAS), ISLE OF MAN.—MARCH 1886.

Height above Mean Sea Level, 137 feet. Heights above Ground:—Bar., 3 feet. Therms., 4 feet. Rain-gauge, 10½ inches.
Long. 4° 29' W. Lat. 54° 10' N.

Day.	Barometer at 32° Fahr.		Air Temperature.				Humidity.				Wind, Direction and Force.		Cloud Amount.		Rain.	Remarks.		
							Dep. of Wet.		Vapour Tension.								Per-centage.	
	9 a.m.	9 p.m.	9 a.m.	9 p.m.	Min.	Max.	9 a.m.	9 p.m.	9 a.m.	9 p.m.	9 a.m.	9 p.m.	9 a.m.	9 p.m.			9 a.m.	
1	ins.	ins.	31° 5'	32° 4'	30° 3'	32° 8'	0° 5'	0° 6'	166	171	94	93	E 7-8	ENE 6-7	10	10	ins. 350	Squally ✂ ✂. ↗ 10 feet deep in places.
2	29° 54'	29° 30'	31° 3'	30° 2'	30° 0'	32° 9'	0° 1'	0° 6'	174	153	99	90	N 4	N 5-6	10	10	0° 40	Squally, with ✂.
3	29° 59'	29° 73'	31° 0'	30° 0'	29° 6'	36° 2'	0° 7'	0° 8'	156	145	90	86	N 4-5	N 1	9	2	—	✂ ← a.
4	29° 65'	29° 52'	31° 7'	32° 2'	29° 9'	37° 8'	0° 7'	0° 4'	196	190	94	96	W 2	W 2	10	8	—	—
5	29° 27'	29° 31'	30° 5'	31° 5'	28° 4'	42° 3'	1° 5'	1° 4'	188	182	87	87	E 3	WNW 2	7	10	0° 38	Fine day. ▲
6	29° 64'	29° 94'	31° 0'	28° 0'	30° 0'	37° 6'	2° 0'	0° 4'	164	141	80	92	N 4	Calm	0	3	1	✂ a. Fine day. —
7	30° 00'	29° 99'	31° 2'	34° 0'	25° 5'	38° 5'	3° 0'	0° 8'	150	180	73	91	ESE 4	SE 4-5	9	2	—	Dull day. ☁ (mist) 9p.
8	29° 03'	30° 10'	30° 4'	36° 7'	34° 0'	41° 7'	1° 1'	2° 5'	194	171	90	79	S 4-5	SSE 6	9	4	—	Squally ✂ p.
9	29° 08'	29° 19'	34° 3'	30° 0'	32° 6'	41° 1'	1° 7'	3° 0'	165	158	83	74	ESE 7-8	SE 5-6	6	3	—	Squally ✂ a. and p.
10	29° 29'	29° 31'	33° 7'	33° 2'	32° 0'	38° 5'	1° 2'	0° 9'	170	171	87	90	ESE 6-7	ESE 5-6	9	4	—	Squally ✂ a. and p.
11	29° 33'	29° 33'	33° 4'	34° 0'	30° 4'	37° 3'	1° 0'	2° 0'	171	156	80	79	ESE 5	ESE 3-4	4	0	—	Squally ✂ a. Fine day.
12	29° 24'	29° 23'	32° 2'	28° 3'	28° 3'	38° 8'	1° 6'	0° 8'	147	132	80	86	E 4	NNW 1	8	1	—	Fine day. — ² p.
13	29° 26'	30° 25'	30° 6'	33° 9'	26° 7'	41° 2'	1° 8'	1° 7'	183	161	84	82	E 2	E 4	7	10	—	— a. Fine day.
14	30° 15'	29° 99'	33° 8'	34° 3'	31° 8'	37° 0'	1° 0'	0° 4'	174	190	89	96	SE 4	SE 4	7	10	—	✂ 9a. Fine day.
15	29° 91'	29° 92'	33° 6'	34° 1'	32° 7'	37° 3'	0° 2'	1° 1'	189	175	97	88	ESE 5	ENE 4	10	7	—	—
16	29° 84'	29° 74'	34° 6'	34° 6'	32° 4'	37° 5'	0° 6'	0° 4'	189	193	94	96	NNE 5	NE 3-4	8	10	0° 04	✂ ✂ ⁰ a. ✂ p.
17	29° 75'	29° 77'	35° 4'	35° 8'	33° 6'	37° 2'	0° 7'	1° 6'	194	181	93	86	E 5	ESE 5-6	10	9	0° 10	✂ ✂ ⁰ a. Squally ✂ ✂ ⁰ p.
18	29° 71'	29° 70'	35° 8'	41° 2'	35° 4'	41° 2'	1° 0'	0° 9'	191	240	91	93	ESE 6-7	ESE 5	10	10	1° 34	Squally ✂ ✂ ⁰ (mist) p.
19	29° 66'	29° 63'	40° 6'	44° 5'	39° 2'	44° 5'	0° 0'	0° 0'	253	294	100	100	ESE 3	W 2-3	10	10	1° 58	a. and p. ☉ ² a.
20	29° 63'	29° 65'	47° 1'	46° 0'	42° 2'	50° 3'	0° 1'	0° 0'	322	311	99	100	SW 4	ENE 2	9	10	1° 39	Dull, with ☉ ⁰ (mist). ☉ ² 9p.
21	29° 68'	29° 82'	49° 7'	46° 8'	44° 2'	53° 7'	0° 7'	0° 6'	338	306	95	95	SW 3	S 1	10	10	0° 18	Dull, with ☉ ⁰ (mist).
22	29° 86'	29° 78'	44° 1'	44° 8'	41° 8'	46° 8'	0° 0'	0° 0'	289	297	100	100	SSE 2	S 3	10	10	1° 52	Overcast, with ☉ ⁰ ☉ ² from 3p.
23	29° 81'	29° 81'	48° 7'	50° 2'	43° 7'	52° 8'	0° 9'	1° 4'	321	327	94	91	S 2	ESE 3	10	10	0° 40	Dull day.
24	29° 77'	29° 58'	49° 3'	47° 3'	47° 3'	54° 1'	1° 1'	1° 2'	323	297	92	92	ENE 3	ESE 3-4	10	10	0° 10	☉ ⁰ (mist) a. Day fine.
25	29° 59'	29° 64'	47° 2'	45° 0'	44° 3'	50° 2'	0° 4'	0° 0'	315	299	98	100	SSW 5	S 4	9	10	0° 74	Dull, with ☉ ⁰ .
26	29° 48'	29° 30'	45° 1'	48° 7'	42° 9'	48° 7'	0° 1'	1° 2'	298	314	99	92	S 5-6	SW 4-5	10	10	1° 08	Overcast, with squally ✂, ☉ ⁰ (mist) p.
27	29° 26'	29° 36'	45° 7'	43° 0'	43° 0'	48° 7'	0° 0'	1° 0'	308	255	100	92	S 2	NW 5-6	10	6	0° 07	Overcast, with ☉ ⁰ Squally ✂ p.
28	29° 68'	29° 54'	45° 0'	43° 3'	37° 3'	49° 9'	1° 5'	0° 3'	264	273	89	98	NW 1	S 4-5	1	10	0° 49	— a. Fine day. — ² p.
29	29° 32'	29° 52'	45° 4'	40° 2'	40° 2'	48° 2'	2° 4'	2° 2'	249	205	83	83	WSW 5	W 6	3	7	0° 08	Fine day. Squally ✂ p.
30	29° 52'	29° 34'	39° 8'	42° 8'	37° 8'	48° 7'	0° 6'	2° 0'	232	232	86	85	S 6	WSW 4	10	4	0° 70	Squally ✂ (force) 7 ☉ ² a. ☉ ⁰ p.
31	28° 06'	29° 50'	41° 4'	37° 2'	36° 2'	46° 0'	1° 4'	1° 1'	231	200	89	90	WSW 9	WSW 5-6	8	1	0° 10	Squally ✂ a. and p. < p.
Mean	29° 733	29° 743	38° 9	38° 3	35° 2	42° 9	1° 0	1° 0	223	216	91.2	90.4	4.3	3.8	8.3	7.1	4.179	

STONYHURST.—MARCH 1886.

Height above Mean Sea Level, 375 feet. Heights above Ground:—Bar., 12 feet. Therms., 7 feet. Rain-gauge, 2 feet.
Long. 2° 28' W. Lat. 53° 51' N.

1	29.39	28.99	29.6	31.0	27.5	31.0	1.8	1.9	117	129	72	73	E 4	E by S 2	10 10
2	28.84	28.89	32.1	28.8	27.9	34.0	2.0	1.8	138	109	75	70	N by W 2	NNE 2	10 10
3	29.24	29.45	30.1	30.8	27.9	36.0	2.6	2.2	105	121	62	70	N by W 2	WNW 1	8 0
4	29.40	29.28	34.9	32.5	24.2	37.8	3.0	1.5	147	152	73	82	W 1	WSW 1	10 10
5	29.04	29.06	33.0	32.2	28.2	40.0	1.1	1.3	165	153	88	84	NNE 1	Calm	0 4
6	29.32	29.70	29.9	24.1	23.4	33.3	2.7	1.7	101	075	61	60	NNW 2	Calm	0 6
7	29.83	29.83	22.5	26.9	14.4	34.8	2.6	2.1	050	089	42	59	Calm	E by S 1	0 5
8	29.88	29.96	30.4	31.5	23.9	38.0	2.4	3.5	112	104	66	59	ESE 1	E by E 1	0 2
9	29.95	30.02	29.9	29.1	23.0	37.7	3.9	0.6	089	143	49	89	ESE 1	E 1	0 2
10	30.09	30.10	33.0	29.6	24.8	36.3	3.0	2.8	129	097	69	59	E by N 2	E 3	9 0
11	30.11	30.06	31.9	29.0	27.3	36.4	3.7	2.0	105	102	59	64	ENE 1	ENE 1	0 7
12	29.98	29.99	30.1	31.0	25.4	37.1	2.1	2.2	115	127	68	72	Calm	Calm	0 10
13	30.02	30.02	30.6	28.1	24.7	36.8	1.7	1.1	130	120	75	79	NE 1	E by N 1	6 7
14	29.93	29.80	31.0	31.9	27.5	36.7	0.9	2.4	151	128	86	71	Calm	ESE 1	10 10
15	29.71	29.66	32.2	30.5	20.9	35.9	3.1	1.7	119	129	65	75	N by W 1	N by N 1	10 10
16	29.54	29.49	32.9	33.2	28.1	36.2	1.8	1.1	150	167	80	88	NE 1	E by N 1	10 10
17	29.51	29.59	35.0	34.0	31.5	37.3	2.9	1.5	140	211	72	88	E by S 3	E by S 1	10 10
18	29.58	29.59	34.0	39.3	31.7	39.3	2.9	1.5	140	211	72	88	E by S 3	E by S 1	10 10
19	29.51	29.46	37.7	40.1	36.2	49.7	0.8	0.9	211	291	93	93	E by N 2	SW 1	10 10
20	29.44	29.47	40.4	48.0	43.9	51.2	0.3	0.6	308	319	98	96	W by S 1	W by S 1	10 10
21	29.49	29.61	45.3	46.5	44.9	52.0	0.2	0.6	297	303	99	95	WSW 1	Calm	0 10
22	29.64	29.60	46.1	49.9	43.5	50.6	0.8	0.9	293	335	94	94	N by W 1	WSW 1	9 10
23	29.64	29.66	51.5	53.9	48.2	57.5	1.5	3.0	341	334	89	80	S by W 1	SSE 1	10 4
24	29.61	29.43	56.0	53.3	50.3	59.9	3.7	2.7	348	333	77	82	E by S 1	ESE 2	7 9
25	29.43	29.43	52.1	49.1	47.4	56.1	3.0	3.4	312	260	80	76	Calm	SW 3	9 10
26	29.34	29.14	50.1	49.8	47.0	51.6	2.6	0.7	297	339	82	95	SSW 5	WSW 4	10 10
27	29.14	29.14	51.1	49.2	47.4	54.3	1.0	2.4	350	292	93	84	SSW 4	WSW 5	10 10
28	29.47	29.39	43.8	42.8	41.4	51.0	1.8	4.3	246	192	86	71	Calm	sw by W 1	5 2
29	29.12	29.26	45.0	39.1	38.2	48.3	2.7	2.3	239	194	80	82	W by S 3	W 4	8 2
30	29.42	29.16	41.9	44.9	36.7	49.4	3.6	1.0	196	275	74	93	WSW 3	W by S 2	10 10
31	28.91	29.32	44.3	38.2	35.6	46.0	4.9	2.2	193	188	65	82	WSW 6	W by S 2	9 8
Mean	29.533	29.533	37.9	37.6	33.3	43.2	2.3	1.9	188	193	75.7	78.8	1.8	1.5	8.0

HILLINGTON, NORFOLK.—MARCH 1886.

Height above Mean Sea Level, 88 feet. Heights above Ground:—Bar., 4 feet. Therms., 4 feet. Rain-gauge, 1 foot.
Long. 0° 33' E. Lat. 52° 48' N.

Day.	Barometer at 32° Fahr.		Air Temperature.				Humidity.						Wind, Direction and Force.		Cloud Amount.		Rain.	Remarks.
							Dep. of Wet.		Vapour Tension.		Per-centage.							
	9 a.m.	9 p.m.	9 a.m.	9 p.m.	Min.	Max.	9 a.m.	9 p.m.	9 a.m.	9 p.m.	9 a.m.	9 p.m.	9 a.m.	9 p.m.	9 a.m.	9 p.m.		
1	ins.	ins.	31.4	32.1	28.6	33.3	0.3	0.2	124	154	70	85	SE 4	S 6	10	10	ins. 546	(sleet) 10
2	29.78	29.33	31.4	32.1	28.6	33.3	0.3	0.2	124	154	70	85	SE 4	S 6	10	10	0.48	* p. Δ ² 9p. ● ² and * ●
3	29.07	29.02	34.2	31.9	31.4	35.2	1.4	1.6	169	145	85	80	SW 4	SW 3	10	10	0.08	* a. and p.
4	29.32	29.65	30.1	32.1	29.6	35.3	0.4	0.9	156	160	94	80	NE 5	N 2	10	2	0.07	Δ in past n. * showers a.
5	29.70	29.60	31.2	31.2	28.0	38.0	1.2	2.3	146	121	83	70	W 2	SW 1	10	9	—	
6	29.33	29.31	31.8	31.7	24.1	37.3	2.3	1.2	129	151	72	85	E 1	NE 1	7	0	—	
7	29.52	29.93	32.4	29.5	28.1	35.2	1.6	1.8	149	116	81	72	NW 1	NW 3	8	1	0.70	— 9a. * showers. * ² noon.
8	30.11	30.15	31.0	27.9	22.0	38.6	1.5	0.8	137	128	79	84	NW 0.5	NE 0.5	0	0	—	— 9a. and 9p. Very fine and sunny.
9	29.24	29.33	35.1	30.0	23.0	39.3	3.4	1.1	143	137	69	82	SE 1	SE 1	0	0	—	— a. and 9p. Very fine and sunny.
10	29.36	29.33	34.3	30.0	26.1	41.2	2.4	2.3	152	110	76	66	SE 3	SE 4	0	0	—	— a. Cloudless all day.
11	29.37	29.39	32.3	29.2	28.8	37.4	2.7	1.5	127	120	69	76	E 5	E 3	6	0	—	Continuous sunshine 9a.—5p
12	29.38	29.31	34.0	30.0	26.0	39.4	3.4	1.8	133	120	67	72	E 2	E 1	0	8	—	— a.
13	29.24	29.24	33.7	32.8	29.7	37.3	2.4	0.2	147	182	75	98	NE 0.5	NE 0.5	10	10	0.80	Overcast all day. * p.
14	29.29	29.28	32.1	30.8	28.4	35.0	2.1	2.3	136	118	74	69	E 1	ESE 0.5	10	10	0.07	* ⁰ a. and p.
15	30.22	30.09	32.5	32.1	26.4	35.2	1.7	1.5	148	148	81	81	SE 1	E 2	10	10	0.02	* ⁰ early a. Overcast all day
16	29.98	29.88	32.6	30.0	29.8	30.3	1.9	0.6	145	150	78	90	E 2	NE 0.5	9	8	1.00	* p.
17	29.73	29.75	35.3	33.0	26.9	37.3	2.0	0.4	168	179	87	96	NE 1	NE 1	10	10	0.17	* showers.
18	29.82	29.92	33.5	32.7	31.5	36.5	0.8	1.0	175	172	92	80	E 1	E 2	10	10	—	* early a. Overcast all day.
19	29.96	29.96	35.8	36.3	32.2	45.4	1.9	1.4	174	186	83	88	ESE 4	SE 3	10	9	—	U p.
20	29.92	29.83	44.5	45.9	35.8	56.3	2.7	0.4	235	336	80	98	SE 1	S 1	10	10	3.23	Distant T ● ² p.
21	29.83	29.84	49.5	51.5	44.9	57.6	1.5	1.7	316	336	90	89	SW 3	SW 1	10	10	1.80	Overcast all day. ● ² from 9p.
22	29.80	29.89	51.9	49.0	48.1	59.5	1.2	1.0	355	321	92	93	SW 3	NW 0.5	10	7	—	— p.
23	30.01	29.98	44.8	51.1	38.1	55.4	0.1	1.2	295	344	99	91	SW 0.5	SW 0.5	10	10	0.57	~ and ∞.
24	30.07	30.03	52.0	50.3	50.2	57.2	1.0	0.6	361	349	93	96	SW 2	SW 1	8	3	0.08	Overcast all day.
25	29.93	29.80	50.0	48.7	48.2	61.4	1.0	2.0	334	394	93	86	E 3	E 2	2	0	—	Fine day.
26	29.79	29.85	50.1	49.7	48.7	58.6	1.1	0.9	333	333	92	94	SW 2	SW 0.5	10	0	—	Cloudy day.
27	29.79	29.64	51.7	51.4	46.5	57.6	2.9	1.7	309	335	81	88	SW 4	SW 4	7	10	0.10	
28	29.64	29.64	54.4	52.0	50.5	57.4	0.9	1.2	397	356	94	92	SW 6	SW 6	8	8	0.20	
29	29.78	29.73	49.8	50.2	47.3	58.7	1.8	0.8	311	342	87	95	SW 2	W 1	10	10	1.10	● ² 6p.
30	29.51	29.58	45.3	41.2	39.2	56.2	1.1	2.3	276	312	92	82	SW 5	SW 6	10	8	2.48	T ● ² 3p.—4p. / at night.
31	29.96	29.61	42.6	49.5	35.7	49.9	3.1	1.9	310	305	78	87	SW 8	SW 9	10	10	1.40	Fine day, with /
Mean	29.41	29.71	40.8	40.1	37.1	52.5	4.1	3.2	261	286	73	74	SW 8	NW 5	4	0	0.05	a. and p. ● ² Δ 4p.
Mean	29.865	29.857	39.7	38.6	34.5	45.6	1.9	1.4	215	214	82.4	85.1	2.8	2.3	7.7	6.2	1.983	

CARMARTHEN.—MARCH 1886.

Height above Mean Sea Level, 188 feet. Heights above Ground:—Bar., 7 feet. Therms., 4 feet. Rain-gauge, 1 foot.
Long. 4° 18' W. Lat. 51° 52' N.

Day.	Barometer at 32° Fahr.		Air Temperature.				Humidity.				Wind, Direction and Force.			Cloud Amount.		Rain.	Remarks.				
							Dep. of Wet.		Vapour Tension.									Per-centage.			
	9 a.m.	9 p.m.	9 a.m.	9 p.m.	Min.	Max.	9 a.m.	9 p.m.	9 a.m.	9 p.m.	9 a.m.	9 p.m.	9 a.m.	9 p.m.	9 a.m.	9 p.m.					
1	ins.	ins.	36°0	36°2	27°7	38°8	0°9	0°8	1°94	1°96	92	93	E	7	S	3	10	10	ins.	0°40	Cold and windy all day. *
2	29°24	29°14	34°7	32°8	31°3	37°3	1°4	0°5	1°74	1°76	86	94	W	3	Calm	0	10	10	1°00	0°40	Frequent * showers.
3	29°19	29°16	34°0	32°5	27°0	38°3	2°3	0°4	1°51	1°53	77	92	N	5	Calm	0	2	0	—	—	Fine but cold.
4	29°45	29°42	30°4	32°0	18°7	43°0	1°8	1°0	1°24	1°39	73	76	Calm	0	E	2	7	10	—	—	Fine but cold.
5	29°02	29°23	35°5	32°2	31°3	38°5	2°8	2°5	1°56	1°30	75	71	E	4	E	4	10	10	1°00	0°40	Fine but cold. *
6	29°06	29°03	38°0	31°4	27°5	41°4	4°0	1°6	1°57	1°40	68	78	N	6	N	1	4	2	—	—	* before ga. Fine but cold.
7	29°06	29°03	32°7	33°0	20°0	39°0	3°1	2°0	1°24	1°47	67	78	E	2	SE	2	4	0	—	—	Cold and windy.
8	29°00	29°04	40°7	32°2	31°1	41°7	4°6	2°4	1°69	1°31	67	72	SE	4	E	3	2	0	—	—	Fine but cold. Stormy at night.
9	29°06	29°05	39°4	32°7	29°6	42°3	4°8	1°4	1°54	1°56	65	84	SE	6	SE	3	6	0	—	—	Fine but cold and windy.
10	29°13	29°16	37°0	30°6	27°5	41°0	4°3	2°4	1°45	1°14	66	67	SE	2	E	4	5	0	—	—	Fine but cold.
11	29°18	29°13	32°5	32°5	24°5	49°4	3°0	2°8	1°23	1°27	68	69	E	3	E	5	2	2	—	—	Fine but cold.
12	29°12	29°14	33°5	32°1	24°6	40°5	3°3	0°7	1°29	1°24	68	85	E	4	Calm	0	0	0	—	—	Fine but cold.
13	29°17	29°14	32°3	34°0	18°5	44°4	1°9	1°9	1°42	1°58	78	80	Calm	0	N	1	0	5	—	—	Fine but cold.
14	29°03	29°09	32°7	31°3	26°5	39°9	2°8	1°9	1°29	1°31	70	75	N	3	E	1	3	8	—	—	Fine but cold.
15	29°07	29°07	35°8	30°6	29°9	41°3	3°8	1°5	1°42	1°34	67	78	SE	2	N	2	8	0	—	—	Fine but cold.
16	29°08	29°06	35°0	29°8	24°5	39°7	3°5	0°8	1°46	1°43	76	86	NE	3	N	1	8	0	—	—	Fine but cold.
17	29°04	29°06	36°8	38°0	20°7	45°0	3°0	3°1	1°63	1°72	75	74	E	1	E	3	0	10	1°00	0°40	Fine but cold.
18	29°06	29°06	39°0	40°9	32°2	48°8	0°5	0°3	1°27	1°35	96	98	E	2	E	1	10	10	1°00	0°40	Dull with .
19	29°06	29°06	47°9	45°9	45°0	49°6	0°4	0°0	1°34	1°39	98	100	SE	3	S	3	10	10	1°00	0°40	Dull with .
20	29°06	29°06	46°1	45°0	49°0	49°0	0°0	0°0	1°31	1°32	100	100	S	1	SW	1	10	10	1°00	0°40	ga. Dull with .
21	29°07	29°07	45°0	46°3	45°0	52°4	0°1	0°2	1°38	1°39	99	99	W	2	W	1	6	8	—	—	Fine and dry.
22	29°04	29°04	48°4	50°3	45°0	51°6	0°5	0°4	1°32	1°35	96	97	SE	2	SW	4	8	8	—	—	
23	29°04	29°04	51°8	55°4	49°1	62°4	0°7	4°1	1°36	1°38	95	75	E	1	S	4	6	8	—	—	
24	29°06	29°06	57°9	51°8	51°0	63°5	4°2	1°8	1°30	1°38	75	87	SE	4	SE	2	2	8	—	—	
25	29°06	29°06	48°3	50°6	46°5	54°0	0°0	1°7	1°39	1°35	100	88	SW	2	SW	4	10	10	1°00	0°40	
26	29°06	29°06	47°9	47°9	45°0	51°2	0°5	0°0	1°32	1°34	97	100	SW	6	SW	5	10	10	1°00	0°40	Squally n., and during day.
27	29°06	29°06	48°4	47°1	46°8	49°4	0°0	0°0	1°34	1°34	100	100	SW	5	Calm	0	10	10	1°00	0°40	Dull, with . op.
28	29°06	29°06	46°4	44°4	42°2	55°0	0°4	1°2	1°30	1°26	97	91	N	2	SW	3	10	10	1°00	0°40	Fine most of day.
29	29°06	29°06	43°2	40°0	38°9	48°0	0°6	2°2	1°26	1°23	95	82	SW	1	W	4	10	2	1°00	0°40	a. op.
30	29°06	29°06	44°2	47°2	35°5	48°3	0°4	0°1	1°20	1°23	97	99	SW	5	SW	7	10	10	1°00	0°40	Squally n. p.
31	29°40	29°66	45°7	40°2	38°6	48°7	4°5	2°3	1°21	1°23	70	82	W	7	W	5	6	0	1°00	0°40	Squally n., and during day.
Mean	29°06	29°07	40°7	38°8	33°8	46°2	2°0	1°4	1°22	1°26	82°4	88°5	3°2		2°5	6°4	5°5		6°340		

MARGATE.—MARCH 1886.

Height above Mean Sea Level, 83 feet. Heights above Ground:—Bar., 7 feet. Therms., 4 feet. Rain-gauge, 1 foot.
Long. 1° 24' E. Lat. 51° 24' N.

Day.	Barometer at 32° Fahr.		Air Temperature.				Humidity.				Wind, Direction and Force.		Cloud Amount.		Rain.	Remarks.					
	9 a.m.	9 p.m.	9 a.m.	9 p.m.	Min.	Max.	9 a.m.	9 p.m.	9 a.m.	9 p.m.	9 a.m.	9 p.m.	9 a.m.	9 p.m.							
1	29°28	29°40	32°1	34°9	30°0	34°9	1°0	0°8	1°58	1°86	87	92	SE	3	SE		2	10	10	1°50	0°40
2	29°24	29°41	37°3	33°4	33°0	41°5	2°9	1°7	1°69	1°56	76	82	SW	4	SW	3	4	1	—	0°10	☂ a. Bright and sunny.
3	29°23	29°43	34°9	32°5	30°1	35°1	1°3	0°6	1°77	1°72	87	94	N	3	SW	3	10	0	—	0°10	☂ a. * all day.
4	29°26	29°40	32°9	32°8	29°0	40°8	3°0	2°2	1°28	1°42	69	76	SW	2	Calm	0	7	0	—	—	Bright day.
5	29°28	29°40	36°2	36°5	30°0	37°8	4°5	3°3	1°35	1°56	63	73	SE	2	SE	3	10	10	—	—	Dull day.
6	29°54	29°42	36°1	32°6	32°0	39°8	2°2	2°0	1°71	1°43	80	77	E	1	SE	2	0	0	0°10	0°10	* 0. Fine day.
7	30°12	30°17	31°1	32°0	27°8	37°6	0°7	1°9	1°56	1°30	90	76	NW	1	NW	1	0	0	—	—	Fine and bright.
8	29°24	29°31	35°1	32°6	30°8	37°6	2°0	1°2	1°66	1°60	80	86	ESE	2	E	2	5	5	—	—	Bright day.
9	29°35	29°37	33°6	34°8	28°8	38°3	5°6	3°9	1°06	1°32	50	66	SE	1	E	4	0	0	—	—	Fine and sunny. ☂ p.
10	29°29	29°31	30°4	32°0	29°1	35°4	3°4	4°0	0°93	1°01	56	56	E	3	E	4	5	0	—	—	Sunny, but very cold.
11	29°32	29°35	32°4	32°7	28°4	35°8	2°6	2°7	1°30	1°31	71	71	E	3	E	3	0	0	—	—	☂ a. and p. Bright and sunny.
12	29°20	29°23	33°4	30°4	29°1	35°8	1°5	0°4	1°59	1°58	84	94	E	2	ENE	3	10	10	—	—	Dull day. * a.
13	29°25	29°23	32°1	33°9	30°0	36°6	2°2	2°7	1°35	1°44	73	74	E	2	E	2	10	8	—	—	Sunny, but cold.
14	30°17	30°03	33°1	33°9	30°6	36°5	3°0	2°2	1°30	1°52	69	78	E	2	NE	2	10	4	—	—	
15	29°02	29°03	33°5	32°6	30°8	36°0	2°9	0°9	1°36	1°66	71	90	E	3	E	2	10	7	0°50	0°50	Fine day.
16	29°12	29°14	33°6	30°6	29°7	38°6	1°0	1°2	1°72	1°40	89	82	NW	1	Calm	0	10	5	0°10	0°10	* before ga. Fine and bright. U
17	29°18	29°18	32°0	33°6	28°0	38°8	0°4	2°3	1°72	1°47	95	76	Calm	0	E	1	10	0	—	—	ga. Fine day.
18	29°05	29°06	36°1	42°0	33°6	43°6	1°4	2°3	1°85	2°18	87	83	SE	1	E	1	10	10	0°10	0°10	ga. Fine day.
19	29°04	29°04	48°3	48°9	39°6	57°7	3°1	2°5	2°65	2°85	78	83	S	2	S	1	9	10	0°40	0°40	Warmer.
20	29°04	29°04	49°0	49°6	43°2	55°8	2°4	1°4	2°88	2°19	83	90	SSW	2	S	3	10	10	0°10	0°10	Warm day.
21	29°08	29°05	51°5	49°1	47°2	57°8	0°9	0°5	3°57	3°36	94	96	SW	3	SW	1	10	1	0°10	0°10	op. Very warm.
22	30°05	30°05	44°3	48°9	42°1	51°8	0°3	1°0	2°85	2°87	97	93	S	1	ESE	1	10	10	0°100	0°100	a. Cooler.
23	30°08	30°06	50°5	46°2	45°2	59°6	0°5	1°1	3°55	2°87	97	93	S	1	ESE	1	10	0	—	—	early a. op.
24	29°06	29°06	49°4	50°4	42°2	54°8	1°8	0°7	2°96	3°48	87	95	SE	1	SE	1	1	0	—	—	ga. Very fine.
25	29°06	29°06	52°1	46°0	45°1	57°1	2°8	1°0	3°17	2°87	81	93	SW	3	SE	1	10	0	—	—	Fine day. op.
26	29°06	29°06	51°6	51°3	45°0	55°0	2°7	4°4	3°13	2°70	81	72	SSW	3	SW	4	9	10	0°50	0°50	Dull, with ☂.
27	29°06	29°06	51°1	51°9	47°9	55°6	1°3	1°9	3°42	3°35	91	87	SW	4	SW	4	10	10	0°60	0°60	Dull, with ☂.
28	29°06	29°06	51°3	46°2	46°0	55°2	0°8	0°0	3°57	2°94	95	95	SW	3	SW	2	10	10	0°50	0°50	Dull, with ☂.
29	29°06	29°06	44°7	43°3	40°0	52°8	0°9	2°6	2°75	2°16	93	81	S	5	SW	5	10	0	0°20	0°20	Sunny, with ☂.
30	29°09	29°08	46°0	48°0	36°9	50°6	6°0	3°0	1°89	2°64	61	79	W	4	SW	6	1	5	0°10	0°10	(force 7) p.
31	29°62	29°86	48°0	41°0	40°7	52°5	2°8	2°3	2°68	2°10	80	81	SW	6	SW	5	10	0	0°40	0°40	☂ a. and p. ▲ 4p.
Mean	29°895	29°893	40°1	39°5	35°5	45°1	2°2	1°9	2°112	2°10	80°5	82°7		2°4		2°4	7°5	4°4	0°730	0°730	

LONDONDERRY.—MARCH 1886.

Height above Mean Sea Level, 86 feet. Heights above Ground:—Bar., 7 feet. Therms., 4 feet. Rain-gauge, 1 foot.
Long. 7° 19' W. Lat. 55° 0' N.

Day.	Barometer at 32° Fahr.		Air Temperature.				Humidity.				Wind, Direction and Force.		Cloud Amount.		Rain.	Remarks.			
							Dep. of Wet.		Vapour Tension.								Per-centage.		
	9 a.m.	9 p.m.	9 a.m.	9 p.m.	Min.	Max.	9 a.m.	9 p.m.	9 a.m.	9 p.m.	9 a.m.	9 p.m.	9 a.m.	9 p.m.	9 a.m.				
1	ins.	ins.	30.4	30.2	28.6	30.5	0.5	0.0	in.	in.	%	%	NE 3	NE 1	10	10	ins.	35.0	* all day. * showers. Fine and clear.
2	29.68	29.53	30.7	30.6	28.0	35.2	0.8	0.7	157	168	92	100	N 2	NE 1	10	0	—	—	
3	29.58	29.54	30.7	31.5	29.3	40.6	0.8	0.4	186	169	92	95	N 2	NW 1	10	2	—	—	
4	29.53	29.49	34.7	34.7	29.0	41.3	1.8	1.8	176	166	83	82	SW 3	SW 1	6	6	—	—	
5	29.49	29.43	34.2	35.7	31.0	43.5	1.3	3.3	172	150	86	71	SW 1	N 2	10	10	—	—	* ga.
6	29.83	30.03	37.7	33.0	32.0	42.0	3.5	1.1	162	165	71	88	NNE 2	NNE 1	8	9	—	—	
7	30.03	29.94	34.7	35.7	28.6	44.0	3.8	2.8	134	158	67	75	ESE 2	S 2	6	10	—	—	Overcast and cold.
8	29.93	30.02	39.2	37.7	34.8	45.1	2.0	2.2	201	185	84	81	S 3	S 2	10	6	—	—	Overcast and cold.
9	29.97	29.08	36.7	37.7	32.6	44.0	2.8	4.9	166	141	76	63	SE 3	SE 4	7	1	—	—	
10	30.23	29.33	36.7	35.2	33.0	43.0	3.7	2.1	152	165	70	80	SE 2	SE 2	10	10	—	—	
11	29.39	29.34	33.7	31.7	29.0	43.5	2.8	2.3	139	129	72	71	SE 3	ENE 2	6	3	—	—	
12	29.33	29.32	33.2	29.7	25.9	43.3	2.8	1.5	135	126	71	76	E 1	E 1	2	0	—	—	Fine and clear.
13	29.36	29.31	33.7	31.7	23.0	44.5	2.8	1.8	139	138	72	77	SE 1	Calm 0	8	3	—	—	Fine and clear.
14	30.18	29.01	35.7	32.7	28.0	39.9	3.3	2.5	150	135	71	73	SE 3	SE 3	6	10	—	—	Overcast and cold.
15	29.95	30.05	35.2	32.1	30.1	38.5	2.8	1.5	153	148	74	81	SE 3	E 3	10	10	—	—	
16	30.00	29.89	37.7	33.7	31.0	40.0	2.8	0.8	174	178	76	91	NE 2	NE 2	5	9	0.60	—	* showers.
17	29.85	29.79	34.7	35.0	32.0	38.0	0.8	1.1	186	182	92	89	NE 1	NE 1	10	10	0.10	—	* 0 during day.
18	29.63	29.58	35.7	44.7	33.0	45.6	1.1	0.8	189	277	90	93	SE 4	SE 2	10	10	0.70	—	before ga. showers.
19	29.59	29.59	45.7	48.7	43.9	53.2	0.3	1.2	301	314	98	92	SSE 2	SW 1	10	10	0.10	—	* nearly all day.
20	29.61	29.61	50.7	52.7	45.0	56.0	0.6	0.3	355	390	96	98	SW 2	SW 1	10	10	0.20	—	* nearly all day.
21	29.68	29.79	52.0	51.7	49.0	57.5	1.6	1.8	345	357	89	87	SW 2	Calm 0	10	10	0.10	—	* nearly all day.
22	29.79	29.68	49.7	51.9	46.5	57.1	2.1	1.0	304	359	86	93	SW 2	SW 2	10	10	0.60	—	* nearly all day.
23	29.69	29.75	56.7	52.9	50.0	62.0	3.2	1.8	368	351	80	88	S 3	SW 3	6	3	0.60	—	* nearly all day.
24	29.72	29.51	54.7	52.4	50.0	59.0	1.8	2.0	376	340	88	86	SSE 1	SW 2	10	2	0.60	—	* nearly all day.
25	29.50	29.51	51.2	50.2	48.9	60.0	1.3	1.3	343	330	91	91	S 2	S 2	8	10	0.80	—	* nearly all day.
26	29.34	29.31	49.7	46.9	44.8	56.7	0.9	2.0	333	274	94	86	S 2	SW 3	10	10	0.30	—	* nearly all day.
27	29.33	29.52	46.2	44.7	42.8	50.0	1.0	1.8	290	255	93	86	SE 1	NW 1	10	10	0.30	—	* nearly all day.
28	29.71	29.39	43.2	44.7	36.1	51.0	2.3	1.7	230	257	82	87	W 2	S 4	10	10	0.70	—	* showers during day. Squally p.
29	29.36	29.43	43.7	36.7	35.0	47.0	2.8	1.3	225	193	78	89	W 3	SW 3	7	10	0.20	—	before ga. (gale) 11a.-6p.
30	29.27	29.32	37.2	40.2	33.5	60.0	0.8	1.3	206	222	93	89	SW 3	WNW 2	10	3	0.70	—	* and * (sleet) nearly all day.
31	29.12	29.50	38.2	35.7	32.8	43.8	0.8	1.1	214	189	93	90	NW 3	SW 1	10	1	0.20	—	
Mean	29.754	29.762	40.3	39.4	35.4	47.2	1.9	1.6	220	218	83.5	85.1	2.2	1.8	8.5	7.0	2.760	—	

ARMAGH.—MARCH 1886.

Height above Mean Sea Level, 196 feet. Heights above Ground:—Bar., 6 feet. Therms., 4 feet. Rain-gauge, 1 foot.
Long. 6° 39' W. Lat. 54° 21' N.

1	29.44	29.29	31.1	30.1	29.2	33.6	0.2	0.2	169	162	97	97	ENE 4	NNE 2	10	10	0.112	* most of day.
2	29.29	29.33	31.0	29.3	27.0	34.0	0.2	0.2	168	157	96	97	N 2	N 2	9	10	0.30	
3	29.63	29.71	36.0	26.5	26.4	39.9	0.1	1.1	210	110	99	77	NNE 1	NNW 0.5	8	0	—	
4	29.59	29.37	32.1	33.6	24.2	35.1	0.2	1.6	179	160	98	83	SW 1	SW 1	10	10	—	
5	29.20	29.33	38.4	33.0	27.9	41.5	3.4	1.3	169	161	73	85	SSW 0.5	N 1	10	10	—	
6	29.68	29.91	38.8	32.7	28.8	43.6	3.9	2.0	165	144	70	77	NNW 1	N 0.5	4	7	—	
7	29.91	29.84	36.9	35.6	27.5	41.8	4.0	3.7	149	143	68	67	SE 1	SSE 2	7	10	—	
8	29.85	29.94	39.1	37.2	34.8	42.2	2.2	2.5	196	175	82	80	SSE 3	SSE 3	10	10	—	
9	29.86	29.99	37.1	37.6	33.9	41.1	3.9	3.2	151	167	68	74	SSE 5	SSE 4	9	9	—	
10	30.12	30.19	38.0	34.3	33.0	38.5	3.3	2.5	168	150	73	76	SE 4	S 0.5	10	8	—	
11	29.24	29.20	34.7	32.6	29.0	38.7	3.6	2.9	134	126	68	68	SE 2	E 1	8	0	—	
12	29.17	29.18	33.7	32.9	21.7	39.0	2.6	0.0	143	152	74	100	ENE 1	ENE 0.5	8	0	—	
13	29.21	29.17	38.7	32.5	25.0	42.9	2.7	0.8	184	168	79	91	ESE 0.5	ESE 1	9	8	—	
14	30.03	29.84	33.9	32.1	27.0	42.5	0.9	0.2	177	179	90	98	SE 1	SE 1	10	10	—	
15	29.81	29.88	35.0	31.1	29.1	37.5	2.1	0.4	162	165	80	94	ESE 1	ENE 1	10	10	—	
16	29.81	29.71	35.1	33.7	27.3	38.6	2.1	0.7	163	180	79	92	NE 2	NE 2	10	10	0.30	
17	29.67	29.64	35.7	31.7	30.6	37.8	0.6	0.1	193	177	95	99	ENE 2	E 1	10	8	0.125	
18	29.49	29.51	35.0	43.4	30.8	45.0	1.8	0.4	168	272	82	97	ESE 3	SE 3	10	10	0.120	
19	29.45	29.48	45.9	48.8	42.5	53.2	0.4	1.0	300	321	98	93	SSE 4	S 2	10	10	0.181	
20	29.52	29.50	51.4	52.2	45.0	54.7	0.6	0.5	364	377	96	97	SW 2	SSW 1	10	10	0.165	
21	29.60	29.71	54.9	49.9	49.7	58.5	2.1	1.1	372	331	87	93	SW 2	SW 0.5	10	9	—	
22	29.60	29.61	47.6	49.0	44.2	50.8	1.8	0.4	286	338	88	97	S 0.5	S 3	10	10	0.12	
23	29.61	29.66	58.3	50.9	47.0	61.2	3.4	1.3	386	340	79	91	S 3	S 3	8	10	0.18	
24	29.59	29.41	54.0	51.1	49.1	56.3	2.3	2.1	352	322	84	85	SSE 5	SSE 3	10	8	0.87	
25	29.42	29.41	51.9	49.0	47.2	57.4	1.2	1.1	354	320	92	92	SSW 3	S 3	10	9	0.64	
26	29.16	29.21	49.0	46.1	44.8	52.5	0.9	2.4	335	258	94	83	S 3	WSW 3	10	7	0.553	
27	29.16	29.41	43.5	42.8	41.9	47.6	0.7	1.0	267	254	94	92	E 2	W 1	10	9	0.552	
28	29.63	29.31	45.1	43.7	39.2	52.9	3.6	0.1	223	283	74	99	SW 1	S 4	8	10	0.48	
29	29.26	29.44	45.0	34.9	34.8	48.4	1.3	1.0	268	183	90	91	SW 2	SW 3	7	3	0.185	
30	29.13	29.20	41.6	38.8	29.9	54.1	0.9	1.0	244	217	94	92	SSE 5	SW 1	10	4	0.172	
31	29.01	29.41	38.5	36.9	35.3	44.6	1.5	1.1	203	198	87	91	W 3	SW 3	10	10	0.60	
Mean	29.623	29.638	40.9	38.4	34.3	45.3	1.9	1.2	226	216	84.8	88.6	2.3	1.9	9.2	8.0	2.514	

Overcast all day.
Very stormy.

* showers in afternoon.
4p.

1p
(45 miles per hour) 3.30p. W² 9p.
6.30p.

PARSONSTOWN (BIRK CASTLE).—MARCH 1886.

Height above Mean Sea Level, 175 feet. Heights above Ground:—Bar., —2 feet. Therms., 4 feet 6 inches. Rain-gauge, 8 inches.
Long. 7° 55' W. Lat. 53° 6' N.

Day.	Barometer at 32° Fahr.		Air Temperature.				Humidity.				Wind, Direction and Force.		Cloud Amount.		Rain.	Remarks.			
							Dep. of Wet.	Vapour Tension.	Per-centage.										
	9 a.m.	9 p.m.	9 a.m.	9 p.m.	Min.	Max.	9 a.m.	9 p.m.	9 a.m.	9 p.m.	9 a.m.	9 p.m.	9 a.m.	9 p.m.	9 a.m.				
1	ins.	ins.	32.8	30.9	30.0	34.2	1.5	0.9	in.	155	150	85	86	NE 1	NW 3	10	10	ins.	
2	29.35	29.36	32.8	29.3	23.2	34.7	1.0	0.4	122	151	81	93	NNW 1	N 2	0	2	—	* a. and p. Squally op.	
3	29.38	29.38	27.8	29.3	25.2	34.7	0.6	0.0	178	143	94	100	N 2	Calm	0	7	0	* p.	
4	29.66	29.77	33.3	26.3	25.6	37.9	0.6	0.0	178	143	94	100	N 2	Calm	0	7	0	—	
5	29.67	29.41	27.4	31.3	17.5	40.5	0.7	1.7	128	137	86	77	Calm	E 1	0	9	—	☼ (mist) op.	
6	29.19	29.39	31.7	35.0	27.0	42.9	1.6	1.3	143	178	79	87	NNE 0.5	NNE 1-2	8	0	—	☼ (mist) op.	
7	29.77	29.04	35.1	29.8	24.4	43.4	3.5	1.3	141	131	68	79	Calm	0	0	0	—	☼ (mist) op.	
8	29.86	29.77	30.6	38.3	28.7	40.0	1.6	0.3	186	225	86	98	SSE 3	SSE 5	9	9	—	Squally a. and p.	
9	29.83	29.89	41.6	38.2	37.1	45.0	2.8	2.5	207	183	79	80	SE 3	SE 3-4	10	10	—	Squally a. and p.	
10	29.77	29.89	38.2	38.7	35.7	42.5	3.8	5.7	161	137	70	59	SE 3	SE 4	9	10	—	Squally a. and p.	
11	30.07	30.17	36.3	32.0	31.4	48.4	3.0	2.0	160	137	74	75	SE 3	SE 2	9	9	—	Squally a. and p.	
12	29.22	29.18	32.8	29.0	28.0	41.9	3.8	2.3	114	100	61	63	SE 1	Calm	0	7	0	☼ (mist) op.	
13	29.16	29.16	33.8	30.4	22.0	44.7	3.2	1.7	134	128	68	75	ENE 0.5	ENE 1	0	0	—	☼ (mist) op.	
14	29.23	29.17	30.2	30.2	19.0	42.3	1.2	1.9	137	121	81	71	Calm	0	0	0	—	Fine all day.	
15	29.02	29.80	35.0	34.8	20.9	43.0	3.7	2.9	138	148	67	72	E 1	SE 3-4	4	10	0.10	☼ (mist) a. and p.	
16	29.73	29.85	34.8	33.2	32.2	38.9	2.0	2.1	163	147	80	78	SE 1	ENE 2	6	10	—	☼ (mist) op.	
17	29.81	29.70	34.2	32.4	25.4	40.3	2.3	1.0	153	162	77	88	ENE 2	NNE 1	3	10	0.19	* a. ☼ (mist) op.	
18	29.65	29.57	34.3	34.7	27.0	40.8	2.5	2.6	151	152	75	75	NNE 1	ESE 1	2	10	0.73	* ☼ (mist) op.	
19	29.40	29.47	43.6	50.2	33.0	53.0	1.6	1.3	248	330	85	91	SE 2	SSE 3	9	10	0.89	* before ga. ☼ (mist) op. and op.	
20	29.43	29.51	50.3	48.2	47.0	56.0	1.3	1.2	331	307	91	92	S 2	SSE 2	10	10	0.78	Squally ga.	
21	29.60	29.58	53.8	52.2	47.0	56.4	2.6	1.2	342	358	82	92	SSW 3	S 1-2	10	10	0.73	☼ (mist) op.	
22	29.67	29.75	54.2	49.1	48.6	61.2	2.5	1.5	350	311	83	89	SSW 1	SE 1	10	10	0.16	☼ (mist) op.	
23	29.68	29.63	46.6	51.9	42.3	54.8	1.3	1.8	287	339	91	88	SE 2	SE 2	10	10	0.12	☼ (mist) op.	
24	29.61	29.66	52.9	51.3	49.1	58.5	2.1	1.4	343	342	86	90	SSE 1	SSE 2	8	8	0.78	☼ (mist) op.	
25	29.57	29.36	55.3	50.2	48.1	59.3	2.7	1.0	362	337	83	93	SSE 3	SE 3-4	10	10	0.12	Squally, with ☼ (mist) op.	
26	29.49	29.45	52.3	48.8	48.1	58.6	2.7	1.1	321	317	82	92	S 3	SSE 0.5	10	8	0.22	Squally, with ☼ (mist) op.	
27	29.30	29.33	52.2	48.6	44.2	54.7	1.8	1.8	342	298	88	88	SSE 1	SW 3	10	9	0.29	Squally, with ☼ (mist) op.	
28	29.15	29.52	52.8	45.0	44.1	60.0	0.7	2.0	380	253	95	85	SSW 2	NW 2	10	10	0.59	Squally, with ☼ (mist) op.	
29	29.60	29.41	45.6	44.2	38.1	52.4	2.7	1.9	246	248	80	85	SW 1.5	SSW 2.5	8	4	0.50	Squally, with ☼ (mist) op.	
30	29.37	29.63	42.1	35.8	33.4	46.8	2.3	1.2	220	188	83	89	WSW 1	WNW 3	8	10	0.50	Squally, with ☼ (mist) op.	
31	29.31	29.25	48.8	40.6	33.3	54.3	1.1	1.7	317	217	92	86	SW 4	SE 2	10	7	0.11	Squally a.	
Mean	29.28	29.53	37.5	35.0	34.2	45.5	1.5	1.0	195	184	87	90	W 3	WSW 3	10	10	0.58	Squally a. and p. * p.	
Mean	29.643	29.660	40.8	38.9	33.7	47.5	2.1	1.6	221	212	81.3	84.1	1.7	2.0	7.0	7.1	2.752		

SWANBISTER.—APRIL 1886.

Height above Mean Sea Level, 68 feet. Heights above Ground:—Bar., 2 feet. Therms., 4 feet. Rain-gauge, 1 foot.
Long. 3° 8' W. Lat. 58° 56' N.

1	29.41	29.61	41.2	40.6	33.8	43.8	3.2	2.6	196	201	76	80	SSW 5	SE 5	4	2	—	Overcast day. ▲ 6p.
2	29.19	29.24	43.4	43.4	40.0	52.3	2.4	3.4	230	211	81	75	SEb.S 8	S 4	9	10	—	
3	29.24	29.25	41.8	40.0	35.6	43.5	2.9	2.1	207	205	78	83	SSW 8	S 6	1	10	0.80	▲ before ga. * (sleet) showers [all day. ▲ before ga. * 2p.
4	28.95	29.12	40.8	40.4	39.3	48.0	1.0	3.0	233	192	92	77	W 7	WSW 5	10	4	0.50	
5	29.18	29.20	40.9	38.5	35.5	46.0	1.8	1.3	218	208	86	90	swb.w 5	SW 0.5	8	3	1.00	▲ before ga. * 2p.
6	29.12	29.36	38.5	35.8	35.0	42.6	1.0	1.8	214	177	92	84	NW 3	W by S 5	10	5	0.80	
7	29.44	29.90	41.7	39.4	35.8	45.0	1.9	0.7	224	227	86	95	swb.w 5	E by S 8	3	10	0.70	● showers all day. W 10.30p.
8	28.43	29.53	42.0	41.4	36.8	45.5	1.8	1.3	229	233	86	90	N 1	swb.w 6	10	10	0.90	
9	28.62	29.95	42.5	41.0	40.0	45.8	1.7	1.5	236	224	87	88	WSW 5	WSW 8	10	10	0.80	W 10.30p.
10	29.28	29.56	41.3	40.0	36.4	46.0	3.6	1.5	190	217	74	88	SSW 3	SSE 3	3	6	—	
11	29.83	29.91	44.8	40.5	35.5	47.2	3.6	0.2	220	248	74	98	S 2	NNW 1	1	9	—	W 10.30p.
12	29.87	29.92	46.7	38.0	37.0	50.0	4.2	1.0	227	208	72	91	N 2	N 0.5	3	3	—	
13	30.02	30.09	44.5	44.0	35.6	48.4	1.5	0.7	259	272	89	94	SSW 0.5	W 1	8	10	—	W 10.30p.
14	29.10	29.14	44.4	43.5	35.6	48.4	0.8	0.8	274	265	94	94	W 3	WNW 1	9	9	0.80	
15	29.22	29.32	44.0	41.5	38.4	52.3	0.3	2.1	281	219	98	84	NW 4	N 1	7	9	0.10	W 10.30p.
16	29.36	29.38	43.0	40.3	39.2	46.7	3.6	2.1	210	208	76	84	N 4	N 2	9	3	—	
17	29.33	29.26	45.0	42.5	36.3	46.6	2.6	2.2	241	226	81	84	NNE 5	NE 2	5	10	—	W 10.30p.
18	29.17	29.15	45.7	43.1	38.3	46.5	3.8	1.3	225	250	74	89	NE 2	NE 3	8	10	—	
19	29.10	29.15	44.0	41.0	40.3	45.0	2.0	1.9	244	217	84	85	E 4	SE 4	9	10	—	W 10.30p.
20	29.14	29.13	45.0	40.5	39.0	49.7	2.0	1.9	253	213	85	85	SE 4	SE 4	10	0	—	
21	29.12	29.12	45.7	40.8	38.6	47.1	3.1	1.6	239	221	79	88	SSE 3	ESE 2	1	0	—	W 10.30p.
22	29.09	29.06	47.7	40.6	32.8	48.2	4.2	2.4	237	205	72	81	ENE 2	ENE 1	6	5	—	
23	29.01	29.05	43.8	39.0	34.0	50.8	2.3	1.0	236	218	82	92	NE 2	NNE 1	10	0	—	W 10.30p.
24	29.11	29.17	50.0	39.3	34.8	52.0	6.1	1.3	224	215	63	90	E 0.5	NE 0.5	3	0	—	
25	29.10	29.15	48.0	43.9	34.4	49.8	2.7	1.3	270	258	81	90	E 1	ESE 3	2	5	—	W 10.30p.
26	29.04	29.09	43.2	42.0	40.5	44.0	1.1	0.6	255	254	92	95	SE 2	ESE 2	10	10	1.90	
27	29.64	29.71	47.5	39.0	38.3	48.3	0.8	1.3	309	212	95	90	W 4	NNE 7	10	10	1.40	W 10.30p.
28	29.84	29.95	43.3	35.9	34.7	44.2	1.3	3.1	252	156	90	73	NNE 5	N 2	4	3	0.10	
29	29.03	29.06	43.0	42.0	33.6	46.5	6.8	2.0	155	225	55	85	NNW 2	W 5	4	10	0.10	W 10.30p.
30	29.99	29.09	42.9	38.7	34.8	43.5	4.7	3.2	185	176	67	76	NW 6	NNW 4	4	3	—	
Mean	29.735	29.727	43.9	40.6	36.7	47.1	2.6	1.7	232	219	81.4	86.6	3.6	3.3	6.4	6.3	1.860	

DUNROBIN CASTLE.—APRIL 1886.

Height above Mean Sea Level, 12 feet. Heights above Ground:—Bar., 4 feet. Therms., 3 feet 8 inches. Rain-gauge, 1 foot.
Long. 3° 56' W. Lat. 57° 59' N.

Day.	Barometer at 32° Fahr.		Air Temperature.				Humidity.						Wind, Direction and Force.		Cloud Amount.		Rain.	Remarks.
							Dep. of Wet.		Vapour Tension.		Per-centage.							
	9 a.m.	9 p.m.	9 a.m.	9 p.m.	Min.	Max.	9 a.m.	9 p.m.	9 a.m.	9 p.m.	9 a.m.	9 p.m.	9 a.m.	9 p.m.	9 a.m.	9 p.m.		
1	ins.	ins.	42°2	42°4	30°3	46°7	4°6	3°0	in.	in.	90	90	NW	NW	—	—	ins.	Fine a. Cloudy p.
2	28	33	48°3	42°2	41°2	53°0	4°6	1°9	235	229	70	86	SW	SW	—	—	—	Dry, with cold wind.
3	40	36	41°2	41°9	30°0	44°7	4°6	2°5	173	215	67	82	NW	NW	—	—	—	Cold wind. ▲ showers.
4	22	30	45°6	40°7	38°6	50°7	4°1	1°5	210	222	72	88	NW	NW	—	—	—	Dull, with cold wind.
5	33	24	46°6	41°9	30°8	52°0	5°3	2°3	206	210	65	83	NW	NW	—	—	100	Cold wind. 0 showers.
6	28	20°50	42°9	40°2	34°5	46°0	2°9	3°0	216	191	70	77	NW	NW	—	—	140	Cold wind. 0 showers.
7	28°56	28°75	42°9	40°9	34°5	47°5	3°7	1°5	202	224	73	88	S	S	—	—	360	Fine a. Dull, with 0 showers p.
8	28°65	28°76	43°2	41°6	37°8	48°7	1°9	2°4	238	214	85	82	NW	SW	—	—	—	—
9	28°85	29°21	42°2	38°9	37°8	43°7	1°9	3°7	229	168	86	72	SW	W	—	—	100	Fine a. Cold, with 0 showers p.
10	29°39	29°67	40°6	37°9	30°0	45°5	3°0	1°5	194	198	77	87	S	N	—	—	—	Fine day.
11	03	30°04	44°2	39°2	32°5	47°0	3°2	1°3	222	214	76	89	S	SW	—	—	—	Fine day.
12	29°98	03	45°2	39°4	35°8	50°7	4°2	1°5	213	212	71	88	N	N	—	—	—	Fine day.
13	30°11	18	46°2	45°9	39°4	54°0	2°2	2°9	203	245	85	80	N	NE	—	—	—	Fine day.
14	19	26	47°7	45°9	41°2	51°7	3°7	3°0	246	226	75	74	NW	NW	—	—	050	Fine a. Dull p.
15	35	40	47°5	44°9	35°1	52°3	4°2	3°6	235	221	72	75	NE	N	—	—	—	Dull a. Fine p.
16	43	42	44°4	41°2	39°4	47°3	3°7	2°6	214	206	73	80	NE	NW	—	—	—	—
17	39	30	48°0	39°6	38°8	48°3	4°5	0°7	234	227	70	94	NE	N	—	—	—	Fine and mild.
18	22	17	42°9	43°4	33°3	45°0	2°6	1°7	222	245	81	87	N	E	—	—	—	Dull. Colder.
19	14	19	44°4	41°9	38°8	45°5	1°9	3°0	250	206	86	78	SE	SE	—	—	—	Dull, with 0 showers.
20	20	17	44°6	40°2	46°3	3°9	2°3	213	203	72	82	SE	SE	—	—	200	Cold wind. Dull.	
21	16	16	42°4	41°6	38°8	45°5	3°8	2°7	196	208	73	79	SE	E	—	—	—	Fine day.
22	16	14	46°6	41°6	35°6	47°7	4°3	3°0	224	203	71	78	SE	NE	—	—	—	Fine day.
23	07	07	44°2	38°2	37°1	47°3	2°9	0°8	228	214	78	93	S	N	—	—	—	Dull day.
24	13	21	47°2	43°2	34°0	49°7	2°9	1°5	258	247	80	88	E	NE	—	—	—	Fine and clear.
25	24	30°17	46°6	45°2	39°6	48°3	2°9	3°7	252	222	80	74	SE	SE	—	—	030	Fine a. Dull p.
26	30°09	29°05	47°7	44°2	42°9	52°7	3°4	1°7	252	253	77	87	S	W	—	—	—	Dull and cloudy a. Clear p.
27	75	29°67	52°5	41°6	38°1	55°7	3°0	1°6	317	229	80	88	SW	NE	—	—	070	Dull and cloudy a. 0 (mist) p.
28	29°89	30°06	44°2	36°5	34°7	47°0	6°3	2°7	170	167	58	77	SE	NE	—	—	—	Fine and clear.
29	30°15	19	42°9	40°9	33°7	47°5	5°0	3°5	181	188	65	74	SE	N	—	—	060	Dull and cloudy.
30	30°15	30°25	46°2	40°5	38°4	49°0	2°9	3°9	248	178	80	71	N	S	—	—	—	Dull a. 0 (mist) p.
Mean	29°84	29°88	45°0	41°5	36°5	48°6	3°6	2°4	224	213	74°9	82°0	—	—	—	—	1°110	—

LAUDALE.—APRIL 1886.

Height above Mean Sea Level, 14 feet. Heights above Ground:—Bar., 11 feet. Therms., 4 feet. Rain-gauge, 1 foot.
Long. 5° 41' W. Lat. 56° 41' N.

Long. 5° 41' W. Lat. 56° 41' N.

Day.	Barometer at 32° Fahr.		Air Temperature.					Humidity.					Wind, Direction and Force.		Cloud Amount.		Rain.	Remarks.	
	9 a.m.	9 p.m.	9 a.m.	9 p.m.	Min.	Max.	Dep. of Wet.		Vapour Tension.		Per-centage.		9 a.m.	9 p.m.	9 a.m.	9 p.m.			
							9 a.m.	9 p.m.	9 a.m.	9 p.m.	9 a.m.	9 p.m.							
1	ins.	ins.	38°0	45°0	33°0	45°9	2°0	2°0	in.	in.	0%	0%	W	5	NW	4	10	10	ins. * (sleet) showers.
2	29°55	29°54	38°0	45°0	33°0	45°9	2°0	2°0	29°55	29°54	85	85	W	5	NW	4	10	10	* (sleet) showers.
3	29°55	29°54	38°0	45°0	33°0	45°9	2°0	2°0	29°55	29°54	85	85	W	5	NW	4	10	10	* (sleet) showers.
4	29°55	29°54	38°0	45°0	33°0	45°9	2°0	2°0	29°55	29°54	85	85	W	5	NW	4	10	10	* (sleet) showers.
5	29°55	29°54	38°0	45°0	33°0	45°9	2°0	2°0	29°55	29°54	85	85	W	5	NW	4	10	10	* (sleet) showers.
6	29°55	29°54	38°0	45°0	33°0	45°9	2°0	2°0	29°55	29°54	85	85	W	5	NW	4	10	10	* (sleet) showers.
7	29°55	29°54	38°0	45°0	33°0	45°9	2°0	2°0	29°55	29°54	85	85	W	5	NW	4	10	10	* (sleet) showers.
8	29°55	29°54	38°0	45°0	33°0	45°9	2°0	2°0	29°55	29°54	85	85	W	5	NW	4	10	10	* (sleet) showers.
9	29°55	29°54	38°0	45°0	33°0	45°9	2°0	2°0	29°55	29°54	85	85	W	5	NW	4	10	10	* (sleet) showers.
10	29°55	29°54	38°0	45°0	33°0	45°9	2°0	2°0	29°55	29°54	85	85	W	5	NW	4	10	10	* (sleet) showers.
11	29°55	29°54	38°0	45°0	33°0	45°9	2°0	2°0	29°55	29°54	85	85	W	5	NW	4	10	10	* (sleet) showers.
12	29°55	29°54	38°0	45°0	33°0	45°9	2°0	2°0	29°55	29°54	85	85	W	5	NW	4	10	10	* (sleet) showers.
13	29°55	29°54	38°0	45°0	33°0	45°9	2°0	2°0	29°55	29°54	85	85	W	5	NW	4	10	10	* (sleet) showers.
14	29°55	29°54	38°0	45°0	33°0	45°9	2°0	2°0	29°55	29°54	85	85	W	5	NW	4	10	10	* (sleet) showers.
15	29°55	29°54	38°0	45°0	33°0	45°9	2°0	2°0	29°55	29°54	85	85	W	5	NW	4	10	10	* (sleet) showers.
16	29°55	29°54	38°0	45°0	33°0	45°9	2°0	2°0	29°55	29°54	85	85	W	5	NW	4	10	10	* (sleet) showers.
17	29°55	29°54	38°0	45°0	33°0	45°9	2°0	2°0	29°55	29°54	85	85	W	5	NW	4	10	10	* (sleet) showers.
18	29°55	29°54	38°0	45°0	33°0	45°9	2°0	2°0	29°55	29°54	85	85	W	5	NW	4	10	10	* (sleet) showers.
19	29°55	29°54	38°0	45°0	33°0	45°9	2°0	2°0	29°55	29°54	85	85	W	5	NW	4	10	10	* (sleet) showers.
20	29°55	29°54	38°0	45°0	33°0	45°9	2°0	2°0	29°55	29°54	85	85	W	5	NW	4	10	10	* (sleet) showers.
21	29°55	29°54	38°0	45°0	33°0	45°9	2°0	2°0	29°55	29°54	85	85	W	5	NW	4	10	10	* (sleet) showers.
22	29°55	29°54	38°0	45°0	33°0	45°9	2°0	2°0	29°55	29°54	85	85	W	5	NW	4	10	10	* (sleet) showers.
23	29°55	29°54	38°0	45°0	33°0	45°9	2°0	2°0	29°55	29°54	85	85	W	5	NW	4	10	10	* (sleet) showers.
24	29°55	29°54	38°0	45°0	33°0	45°9	2°0	2°0	29°55	29°54	85	85	W	5	NW	4	10	10	* (sleet) showers.
25	29°55	29°54	38°0	45°0	33°0	45°9	2°0	2°0	29°55	29°54	85	85	W	5	NW	4	10	10	* (sleet) showers.
26	29°55	29°54	38°0	45°0	33°0	45°9	2°0	2°0	29°55	29°54	85	85	W	5	NW	4	10	10	* (sleet) showers.
27	29°55	29°54	38°0	45°0	33°0	45°9	2°0	2°0	29°55	29°54	85	85	W	5	NW	4	10	10	* (sleet) showers.
28	29°55	29°54	38°0	45°0	33°0	45°9	2°0	2°0	29°55	29°54	85	85	W	5	NW	4	10	10	* (sleet) showers.
29	29°55	29°54	38°0	45°0	33°0	45°9	2°0	2°0	29°55	29°54	85	85	W	5	NW	4	10	10	* (sleet) showers.
30	29°55	29°54	38°0	45°0	33°0	45°9	2°0	2°0	29°55	29°54	85	85	W	5	NW	4	10	10	* (sleet) showers.
Mean	29°55	29°54	38°0	45°0	33°0	45°9	2°0	2°0	29°55	29°54	85	85	W	5	NW	4	10	10	* (sleet) showers.

Observer remarks that the 7th was "One of the wildest days felt here for years."

DUNDEE.—APRIL 1886.

Height above Mean Sea Level, 160 feet. Heights above Ground:—Bar., 4 feet. Therms., 3 feet 9 inches. Rain-gauge, 1 foot.
Long. 2° 56' W. Lat. 56° 28' N.

1	29°50	29°58	41°1	41°9	33°5	47°2	3°4	1°1	*191	*242	75	92	W	6	SW	8	5	10	*040	☉ from 6.30p. Stormy.
2	29°50	29°58	41°1	41°9	33°5	47°2	3°4	1°1	*256	*242	69	96	SW	8	SW	8	10	10	*130	☉ (strong gale at times). ☉ from 5p.
3	29°50	29°58	41°1	41°9	33°5	47°2	3°4	1°1	*192	*203	72	79	SW	8	SW	10	5	10	*130	
4	29°50	29°58	41°1	41°9	33°5	47°2	3°4	1°1	*236	*225	73	86	SW	10	SW	1	5	10	*120	☉ during day.
5	29°50	29°58	41°1	41°9	33°5	47°2	3°4	1°1	*231	*237	90	91	W	2	W	2	10	10	*060	☉ (gale) from SW. 11a.—4p.
6	29°50	29°58	41°1	41°9	33°5	47°2	3°4	1°1	*215	*198	76	79	SW	6	NW	4	5	7	*120	☉ (gale at times) 11a.—5p.
7	29°48	28°77	41°6	40°6	33°1	45°3	2°8	3°1	*207	*219	79	77	SW	2	SW	12	10	—	—	☉ from 1p.
8	28°62	28°72	45°4	40°4	39°7	50°9	3°2	2°7	*234	*198	77	79	SW	10	W	4	5	5	—	☉ in past n., and during day.
9	28°82	29°15	44°7	35°6	34°7	51°1	4°1	2°2	*210	*168	72	80	W	6	W	2	5	0	—	Fine day. ☉ (gale) 10a.—6p.
10	29°23	43	39°7	34°7	31°7	43°0	2°2	0°0	*201	*184	82	91	W	1	SE	1	10	7	*090	Fine day.
11	29°69	79	42°7	36°9	34°2	49°9	1°9	0°4	*233	*211	85	97	E	4	W	1	10	10	*140	Fine day.
12	29°76	29°85	46°4	39°2	33°7	55°5	4°9	0°7	*212	*226	68	94	NW	1	NW	1	5	7	—	Fine day.
13	29°96	30°04	45°8	45°8	36°0	55°6	3°4	3°4	*235	*235	76	76	NW	1	W	1	5	10	—	Cloudy.
14	30°04	°09	46°3	41°6	40°4	54°2	2°1	0°1	*265	*261	85	99	SW	1	SE	1	10	10	*050	☉ showers from 5.30p.
15	29°15	°17	49°4	41°4	36°7	51°3	4°9	2°1	*241	*217	68	84	NE	1	NE	1	7	5	*010	
16	29°22	°21	43°5	37°0	36°7	50°4	4°0	0°7	*202	*206	72	94	NE	2	NE	2	10	10	—	Cloudy.
17	30°13	30°06	43°8	38°6	35°2	47°5	2°3	1°8	*236	*199	82	85	NE	2	NE	2	10	0	*030	Cloudy and cold, with ☉ showers.
18	29°94	29°90	42°1	40°4	36°4	43°3	1°5	0°9	*236	*232	88	93	NE	8	NE	8	10	10	*100	
19	29°86	29°95	41°4	39°3	38°8	41°6	0°8	0°3	*244	*234	94	98	NE	6	NE	6	10	10	*080	
20	29°99	30°01	40°3	36°6	36°0	49°9	0°9	0°7	*231	*203	93	94	E	6	E	1	10	7	—	Fine day.
21	29°99	29°97	46°9	37°6	36°1	52°8	4°3	1°1	*226	*203	72	91	E	2	NE	2	5	0	—	Fine day.
22	29°90	°87	45°6	41°4	34°1	54°7	4°6	2°4	*210	*212	69	82	NE	4	NE	1	5	5	—	Fine day.
23	29°89	29°94	45°0	41°9	40°5	55°0	2°8	1°3	*237	*238	79	90	NE	1	NE	1	10	10	—	Dull day.
24	29°97	30°06	48°2	41°4	34°8	50°3	3°6	1°7	*253	*225	76	87	SE	1	E	1	5	10	—	Dull day.
25	30°08	30°06	45°5	40°6	40°5	50°7	3°2	0°6	*235	*240	78	95	SE	1	E	2	10	7	—	Fine day.
26	29°98	29°82	39°5	40°4	37°5	51°8	0°8	0°7	*226	*236	94	95	E	1	E	1	10	7	—	Dull till 10a., then fine.
27	29°62	°40	59°5	52°8	37°7	65°7	6°5	2°2	*326	*340	64	85	SW	1	NW	1	10	10	*120	Dull, with ☉ from 1p.
28	29°82	45°2	35°2	35°2	53°7	5°3	2°3	2°2	*194	*169	64	80	NE	8	NE	1	5	7	—	☉ (gale) till 6p.
29	29°94	30°00	42°9	36°9	31°1	45°9	4°4	1°3	*190	*194	69	89	NE	2	N	1	5	10	—	Fine day.
30	29°94	30°03	48°4	39°6	32°4	55°5	5°9	1°8	*213	*207	63	85	NW	4	NE	1	7	10	*020	Cloudy.
Mean	29°685	29°703	44°9	40°1	36°2	50°8	3°4	1°5	*227	*219	76·8	88·1	—	3·9	—	2·9	7·6	7·8	1·240	

GLASGOW.—APRIL 1886.

Height above Mean Sea Level, 180 feet. Heights above Ground:—Bar., 4 feet. Therms., 7 feet. Rain-gauge, 2 feet.
Long. 4° 18' W. Lat. 55° 53' N.

Day.	Barometer at 32° Fahr.		Air Temperature,				Humidity.				Wind, Direction and Force.		Cloud Amount.		Rain.	Remarks.				
	9 a.m.	9 p.m.	9 a.m.	9 p.m.	Min.	Max.	Dep. of Wet.		Vapour Tension.		Per-centage.		9 a.m.	9 p.m.			9 a.m.	9 p.m.		
							9 a.m.	9 p.m.	9 a.m.	9 p.m.	9 a.m.	9 p.m.								
1	ins.	ins.	40°8	44°8	35°0	47°7	2°6	3°6	in.	in.	0%	0%	S	3	S	3	ins.	—		
2	29°54	29°52	40°8	44°8	35°0	47°7	2°6	3°6	203	220	80	73	S	3	S	3	10	—		
3	22	26	48°8	41°6	41°2	52°7	3°2	1°6	269	229	78	88	SE	6	S	1	10	10	*098 Dull, with squally.	
4	24	24	40°9	43°2	35°1	46°3	3°7	2°8	185	221	73	79	SSW	6	ESE	8	3	10	*222 Squally. Gloomy at night.	
5	22	20	45°6	40°4	40°0	48°5	2°4	2°8	252	196	83	79	S	5	SW	7	5	10	*150 Squally a. and p.	
6	29	22	43°8	42°8	38°8	47°7	3°0	1°8	233	236	77	86	SW	5	S	1	8	8	*130	
7	26	29°50	39°8	36°8	36°2	45°0	1°3	1°8	218	184	90	85	SE	5	SW	2	10	0	—	
8	29°45	28°76	41°8	43°4	35°8	46°7	2°6	3°2	212	215	81	76	SE	3	S	10	10	10	—	
9	28°70	28°80	42°3	40°4	38°8	47°5	1°9	2°0	230	210	86	84	S	6	SW	4	10	0	*100 Overcast, with squally.	
10	28°93	29°16	41°6	35°4	35°4	45°7	2°3	2°0	215	168	83	81	SW	5	SSW	2	10	0	*057 Squally showers.	
11	29°22	29°22	42	37°0	36°1	33°0	41°8	1°4	2°0	193	174	88	82	SSE	1	WNW	1	8	0	*023 showers.
12	64	80	42°5	41°7	35°6	52°0	1°6	2°1	238	220	88	85	N	1	W	1	9	6	—	Fine a.
13	77	29°83	45°8	44°4	33°6	52°7	3°8	3°2	225	225	73	76	SW	1	SW	1	0	10	—	Fine and sunny.
14	29°99	30°07	47°8	44°6	41°7	51°0	2°8	2°3	266	243	81	83	SSW	1	SSW	1	6	10	10	*015
15	30°03	28	45°8	44°6	41°3	55°5	1°6	3°2	271	235	88	77	SW	1	W	2	10	3	—	—
16	216	20	47°2	41°0	38°4	51°7	5°0	2°5	201	206	62	80	NW	2	N	1	2	2	—	—
17	30°13	30°04	43°6	39°8	39°2	48°5	3°6	1°4	209	217	74	89	NE	3	NNW	1	10	10	10	*020 Fine day.
18	29°90	29°85	43°9	41°6	36°7	45°7	2°7	1°6	229	229	79	88	N	5	N	4	7	10	—	Overcast, with squally.
19	79	89	42°8	41°2	40°5	45°7	1°3	0°8	246	241	90	94	NNE	7	NE	3	10	10	—	Squally a. and p.
20	91	95	40°7	40°4	39°1	46°3	0°9	2°9	235	194	93	78	NNE	2	NNE	3	10	10	—	Fine and sunny.
21	97	95	43°7	40°0	38°8	50°3	3°9	2°7	205	194	72	78	NNE	2	NNE	1	6	0	—	Fine, mild, and sunny.
22	88	86	46°6	40°7	33°6	53°1	8°0	1°4	164	225	52	80	NNE	2	N	1	0	0	—	Fine and sunny.
23	88	29°89	44°8	41°6	39°2	50°3	3°4	3°2	225	199	75	77	Calm	0	NNE	2	10	10	—	Dull and cloudy.
24	29°91	30°00	42°8	42°0	37°6	44°7	2°3	1°2	227	240	83	91	NE	2	NE	2	10	10	10	*025 Overcast day.
25	30°02	29°98	48°1	44°5	40°8	56°9	3°2	2°7	261	234	78	80	NE	1	NNE	1	3	4	—	Fine and sunny.
26	29°95	80	43°8	49°8	39°1	60°1	2°0	4°2	242	259	85	73	NNE	1	NNE	1	10	2	—	Fine and sunny.
27	64	49	53°8	53°8	40°8	64°7	5°6	4°4	274	301	66	72	W	1	SW	1	0	10	10	*200 Fine, sunny, and very mild.
28	65	79	43°2	38°8	38°6	54°5	5°4	3°2	176	176	63	75	NE	3	NNE	1	8	0	—	Overcast and cloudy.
29	93	29°97	43°7	42°8	32°8	49°7	6°8	5°2	159	176	55	65	N	3	NE	1	6	5	—	Fine day.
30	29°98	30°00	44°9	42°8	31°8	51°9	4°3	2°2	208	229	70	84	W	1	W	1	2	0	—	Fine day.
Mean	29°685	29°691	44°2	42°3	37°5	50°3	3°3	2°6	222	218	76°9	80°7	2°8		2°3	6°7	5°2	1°160		

SCARBOROUGH.—APRIL 1886.

Height above Mean Sea Level, 129 feet. Heights above Ground:—Bar., —9 feet. Therms., 4 feet. Rain-gauge, 1 foot.
Long. 0° 23' W. Lat. 54° 17' N.

Day.	Barometer at 32° Fahr.		Air Temperature.				Humidity.						Wind, Direction and Force.		Cloud Amount.		Rain.	Remarks.
							Dep. of Wet.		Vapour Tension.		Per-centage.							
	9 a.m.	9 p.m.	9 a.m.	9 p.m.	Min.	Max.	9 a.m.	9 p.m.	9 a.m.	9 p.m.	9 a.m.	9 p.m.	9 a.m.	9 p.m.	9 a.m.			
1	ins.	ins.	44.8	46.4	36.1	50.2	0.8	0.5	in.	in.	%	%	W	3	WSW	2	3	ins.
2	29.78	29.81	44.8	46.4	36.1	50.2	0.8	0.5	1.99	2.28	67	67	W	3	WSW	2	3	0.050
3	29.78	29.81	44.8	46.4	36.1	50.2	0.8	0.5	1.99	2.28	67	67	SSW	3	SSW	4	5	0.349
4	29.78	29.81	44.8	46.4	36.1	50.2	0.8	0.5	1.99	2.28	67	67	SW	2	SW	2	6	0.010
5	29.78	29.81	44.8	46.4	36.1	50.2	0.8	0.5	1.99	2.28	67	67	SW	3	WNW	4	7	0.170
6	29.78	29.81	44.8	46.4	36.1	50.2	0.8	0.5	1.99	2.28	67	67	WNW	2	WNW	1	1	0.010
7	29.78	29.81	44.8	46.4	36.1	50.2	0.8	0.5	1.99	2.28	67	67	W	2	W	2	5	0.010
8	29.78	29.81	44.8	46.4	36.1	50.2	0.8	0.5	1.99	2.28	67	67	SW	2	SW	4	10	0.020
9	29.78	29.81	44.8	46.4	36.1	50.2	0.8	0.5	1.99	2.28	67	67	SSW	3	SW	2	8	0.120
10	29.78	29.81	44.8	46.4	36.1	50.2	0.8	0.5	1.99	2.28	67	67	WSW	5	W	1	6	0.010
11	29.78	29.81	44.8	46.4	36.1	50.2	0.8	0.5	1.99	2.28	67	67	SE	2	SE	3	5	0.310
12	29.78	29.81	44.8	46.4	36.1	50.2	0.8	0.5	1.99	2.28	67	67	ESE	2	NNE	3	4	—
13	29.78	29.81	44.8	46.4	36.1	50.2	0.8	0.5	1.99	2.28	67	67	NW	2	WNW	1	5	—
14	29.78	29.81	44.8	46.4	36.1	50.2	0.8	0.5	1.99	2.28	67	67	NW	2	SE	1	10	—
15	29.78	29.81	44.8	46.4	36.1	50.2	0.8	0.5	1.99	2.28	67	67	W	1	SE	1	8	—
16	29.78	29.81	44.8	46.4	36.1	50.2	0.8	0.5	1.99	2.28	67	67	N	2	N	1	10	—
17	29.78	29.81	44.8	46.4	36.1	50.2	0.8	0.5	1.99	2.28	67	67	NNE	2	NNE	3	9	0.010
18	29.78	29.81	44.8	46.4	36.1	50.2	0.8	0.5	1.99	2.28	67	67	NNE	2	NNE	2	2	—
19	29.78	29.81	44.8	46.4	36.1	50.2	0.8	0.5	1.99	2.28	67	67	ENE	2	ENE	3	10	0.270
20	29.78	29.81	44.8	46.4	36.1	50.2	0.8	0.5	1.99	2.28	67	67	ENE	3	ENE	2	10	0.720
21	29.78	29.81	44.8	46.4	36.1	50.2	0.8	0.5	1.99	2.28	67	67	ENE	3	ENE	2	10	—
22	29.78	29.81	44.8	46.4	36.1	50.2	0.8	0.5	1.99	2.28	67	67	ENE	3	ENE	2	10	—
23	29.78	29.81	44.8	46.4	36.1	50.2	0.8	0.5	1.99	2.28	67	67	ENE	3	ENE	2	10	—
24	29.78	29.81	44.8	46.4	36.1	50.2	0.8	0.5	1.99	2.28	67	67	ENE	3	ENE	2	10	—
25	29.78	29.81	44.8	46.4	36.1	50.2	0.8	0.5	1.99	2.28	67	67	ENE	3	ENE	2	10	—
26	29.78	29.81	44.8	46.4	36.1	50.2	0.8	0.5	1.99	2.28	67	67	ENE	3	ENE	2	10	—
27	29.78	29.81	44.8	46.4	36.1	50.2	0.8	0.5	1.99	2.28	67	67	ENE	3	ENE	2	10	—
28	29.78	29.81	44.8	46.4	36.1	50.2	0.8	0.5	1.99	2.28	67	67	ENE	3	ENE	2	10	—
29	29.78	29.81	44.8	46.4	36.1	50.2	0.8	0.5	1.99	2.28	67	67	ENE	3	ENE	2	10	—
30	29.78	29.81	44.8	46.4	36.1	50.2	0.8	0.5	1.99	2.28	67	67	ENE	3	ENE	2	10	—
Mean	29.779	29.769	44.4	42.7	38.2	48.0	2.4	1.6	2.41	2.43	82.9	88.7	2.3	2.1	6.5	6.2	2.460	

CRONKBORNE (DOUGLAS), ISLE OF MAN.—APRIL 1886.

Height above Mean Sea Level, 137 feet. Heights above Ground:—Bar., 3 feet. Therms., 4 feet. Rain-gauge, 10½ inches.
Long. 4° 29' W. Lat. 54° 10' N.

1	29.70	29.60	44.3	44.5	37.2	45.4	2.3	1.5	2.41	2.59	82	89	SW	5-6	SE	5-6	7	10	0.70	Squally ☉ a. and p.
2	29.70	29.60	44.3	44.5	37.2	45.4	2.3	1.5	2.41	2.59	82	89	SW	5-6	SE	5-6	7	10	0.70	Squally ☉ a. and p.
3	29.70	29.60	44.3	44.5	37.2	45.4	2.3	1.5	2.41	2.59	82	89	SW	5-6	SE	5-6	7	10	0.70	Squally ☉ a. and p.
4	29.70	29.60	44.3	44.5	37.2	45.4	2.3	1.5	2.41	2.59	82	89	SW	5-6	SE	5-6	7	10	0.70	Squally ☉ a. and p.
5	29.70	29.60	44.3	44.5	37.2	45.4	2.3	1.5	2.41	2.59	82	89	SW	5-6	SE	5-6	7	10	0.70	Squally ☉ a. and p.
6	29.70	29.60	44.3	44.5	37.2	45.4	2.3	1.5	2.41	2.59	82	89	SW	5-6	SE	5-6	7	10	0.70	Squally ☉ a. and p.
7	29.70	29.60	44.3	44.5	37.2	45.4	2.3	1.5	2.41	2.59	82	89	SW	5-6	SE	5-6	7	10	0.70	Squally ☉ a. and p.
8	29.70	29.60	44.3	44.5	37.2	45.4	2.3	1.5	2.41	2.59	82	89	SW	5-6	SE	5-6	7	10	0.70	Squally ☉ a. and p.
9	29.70	29.60	44.3	44.5	37.2	45.4	2.3	1.5	2.41	2.59	82	89	SW	5-6	SE	5-6	7	10	0.70	Squally ☉ a. and p.
10	29.70	29.60	44.3	44.5	37.2	45.4	2.3	1.5	2.41	2.59	82	89	SW	5-6	SE	5-6	7	10	0.70	Squally ☉ a. and p.
11	29.70	29.60	44.3	44.5	37.2	45.4	2.3	1.5	2.41	2.59	82	89	SW	5-6	SE	5-6	7	10	0.70	Squally ☉ a. and p.
12	29.70	29.60	44.3	44.5	37.2	45.4	2.3	1.5	2.41	2.59	82	89	SW	5-6	SE	5-6	7	10	0.70	Squally ☉ a. and p.
13	29.70	29.60	44.3	44.5	37.2	45.4	2.3	1.5	2.41	2.59	82	89	SW	5-6	SE	5-6	7	10	0.70	Squally ☉ a. and p.
14	29.70	29.60	44.3	44.5	37.2	45.4	2.3	1.5	2.41	2.59	82	89	SW	5-6	SE	5-6	7	10	0.70	Squally ☉ a. and p.
15	29.70	29.60	44.3	44.5	37.2	45.4	2.3	1.5	2.41	2.59	82	89	SW	5-6	SE	5-6	7	10	0.70	Squally ☉ a. and p.
16	29.70	29.60	44.3	44.5	37.2	45.4	2.3	1.5	2.41	2.59	82	89	SW	5-6	SE	5-6	7	10	0.70	Squally ☉ a. and p.
17	29.70	29.60	44.3	44.5	37.2	45.4	2.3	1.5	2.41	2.59	82	89	SW	5-6	SE	5-6	7	10	0.70	Squally ☉ a. and p.
18	29.70	29.60	44.3	44.5	37.2	45.4	2.3	1.5	2.41	2.59	82	89	SW	5-6	SE	5-6	7	10	0.70	Squally ☉ a. and p.
19	29.70	29.60	44.3	44.5	37.2	45.4	2.3	1.5	2.41	2.59	82	89	SW	5-6	SE	5-6	7	10	0.70	Squally ☉ a. and p.
20	29.70	29.60	44.3	44.5	37.2	45.4	2.3	1.5	2.41	2.59	82	89	SW	5-6	SE	5-6	7	10	0.70	Squally ☉ a. and p.
21	29.70	29.60	44.3	44.5	37.2	45.4	2.3	1.5	2.41	2.59	82	89	SW	5-6	SE	5-6	7	10	0.70	Squally ☉ a. and p.
22	29.70	29.60	44.3	44.5	37.2	45.4	2.3	1.5	2.41	2.59	82	89	SW	5-6	SE	5-6	7	10	0.70	Squally ☉ a. and p.
23	29.70	29.60	44.3	44.5	37.2	45.4	2.3	1.5	2.41	2.59	82	89	SW	5-6	SE	5-6	7	10	0.70	Squally ☉ a. and p.
24	29.70	29.60	44.3	44.5	37.2	45.4	2.3	1.5	2.41	2.59	82	89	SW	5-6	SE	5-6	7	10	0.70	Squally ☉ a. and p.
25	29.70	29.60	44.3	44.5	37.2	45.4	2.3	1.5	2.41	2.59	82	89	SW	5-6	SE	5-6	7	10	0.70	Squally ☉ a. and p.
26	29.70	29.60	44.3	44.5	37.2	45.4	2.3	1.5	2.41	2.59	82	89	SW	5-6	SE	5-6	7	10	0.70	Squally ☉ a. and p.
27	29.70	29.60	44.3	44.5	37.2	45.4	2.3	1.5	2.41	2.59	82	89	SW	5-6	SE	5-6	7	10	0.70	Squally ☉ a. and p.
28	29.70	29.60	44.3	44.5	37.2	45.4	2.3	1.5	2.41	2.59	82	89	SW	5-6	SE	5-6	7	10	0.70	Squally ☉ a. and p.
29	29.70	29.60	44.3	44.5	37.2	45.4	2.3	1.5	2.41	2.59	82	89	SW	5-6	SE	5-6	7	10	0.70	Squally ☉ a. and p.
30	29.70	29.60	44.3	44.5	37.2	45.4	2.3	1.5	2.41	2.59	82	89	SW	5-6	SE	5-6	7	10	0.70	Squally ☉ a. and p.
Mean	29.734	29.745	45.7	43.5	39.5	51.0	2.5	2.1	2.53	2.41	82.5	84.8	4.5	4.0	6.6	5.2	2.321			

STONYHURST.—APRIL 1886.

Height above Mean Sea Level, 375 feet. Heights above Ground:—Bar., —12 feet. Therms., 7 feet. Rain-gauge, 2 feet.
Long. 2° 28' W. Lat. 53° 51' N.

Day.	Barometer at 32° Fahr.		Air Temperature.				Humidity.				Wind, Direction and Force.		Cloud Amount.		Rain.	Remarks.		
							Dep. of Wet.		Vapour Tension.								Per-centage.	
	9 a.m.	9 p.m.	9 a.m.	9 p.m.	Min.	Max.	9 a.m.	9 p.m.	9 a.m.	9 p.m.	9 a.m.	9 p.m.	9 a.m.	9 p.m.				
1	ins.	ins.	43.9	44.8	36.2	49.9	3.9	4.4	in.	in.	%	%	SW	3	S by E 3	8	10	ins.
2	29.53	29.47	43.9	44.8	36.2	49.9	3.9	4.4	.206	.207	72	69	SW	3	S by E 3	8	10	.090
3	29.53	29.47	43.9	44.8	36.2	49.9	3.9	4.4	.206	.207	72	69	SW	3	S by E 3	8	10	.090
4	29.53	29.47	43.9	44.8	36.2	49.9	3.9	4.4	.206	.207	72	69	SW	3	S by E 3	8	10	.090
5	29.53	29.47	43.9	44.8	36.2	49.9	3.9	4.4	.206	.207	72	69	SW	3	S by E 3	8	10	.090
6	29.53	29.47	43.9	44.8	36.2	49.9	3.9	4.4	.206	.207	72	69	SW	3	S by E 3	8	10	.090
7	29.53	29.47	43.9	44.8	36.2	49.9	3.9	4.4	.206	.207	72	69	SW	3	S by E 3	8	10	.090
8	29.53	29.47	43.9	44.8	36.2	49.9	3.9	4.4	.206	.207	72	69	SW	3	S by E 3	8	10	.090
9	29.53	29.47	43.9	44.8	36.2	49.9	3.9	4.4	.206	.207	72	69	SW	3	S by E 3	8	10	.090
10	29.53	29.47	43.9	44.8	36.2	49.9	3.9	4.4	.206	.207	72	69	SW	3	S by E 3	8	10	.090
11	29.53	29.47	43.9	44.8	36.2	49.9	3.9	4.4	.206	.207	72	69	SW	3	S by E 3	8	10	.090
12	29.53	29.47	43.9	44.8	36.2	49.9	3.9	4.4	.206	.207	72	69	SW	3	S by E 3	8	10	.090
13	29.53	29.47	43.9	44.8	36.2	49.9	3.9	4.4	.206	.207	72	69	SW	3	S by E 3	8	10	.090
14	29.53	29.47	43.9	44.8	36.2	49.9	3.9	4.4	.206	.207	72	69	SW	3	S by E 3	8	10	.090
15	29.53	29.47	43.9	44.8	36.2	49.9	3.9	4.4	.206	.207	72	69	SW	3	S by E 3	8	10	.090
16	29.53	29.47	43.9	44.8	36.2	49.9	3.9	4.4	.206	.207	72	69	SW	3	S by E 3	8	10	.090
17	29.53	29.47	43.9	44.8	36.2	49.9	3.9	4.4	.206	.207	72	69	SW	3	S by E 3	8	10	.090
18	29.53	29.47	43.9	44.8	36.2	49.9	3.9	4.4	.206	.207	72	69	SW	3	S by E 3	8	10	.090
19	29.53	29.47	43.9	44.8	36.2	49.9	3.9	4.4	.206	.207	72	69	SW	3	S by E 3	8	10	.090
20	29.53	29.47	43.9	44.8	36.2	49.9	3.9	4.4	.206	.207	72	69	SW	3	S by E 3	8	10	.090
21	29.53	29.47	43.9	44.8	36.2	49.9	3.9	4.4	.206	.207	72	69	SW	3	S by E 3	8	10	.090
22	29.53	29.47	43.9	44.8	36.2	49.9	3.9	4.4	.206	.207	72	69	SW	3	S by E 3	8	10	.090
23	29.53	29.47	43.9	44.8	36.2	49.9	3.9	4.4	.206	.207	72	69	SW	3	S by E 3	8	10	.090
24	29.53	29.47	43.9	44.8	36.2	49.9	3.9	4.4	.206	.207	72	69	SW	3	S by E 3	8	10	.090
25	29.53	29.47	43.9	44.8	36.2	49.9	3.9	4.4	.206	.207	72	69	SW	3	S by E 3	8	10	.090
26	29.53	29.47	43.9	44.8	36.2	49.9	3.9	4.4	.206	.207	72	69	SW	3	S by E 3	8	10	.090
27	29.53	29.47	43.9	44.8	36.2	49.9	3.9	4.4	.206	.207	72	69	SW	3	S by E 3	8	10	.090
28	29.53	29.47	43.9	44.8	36.2	49.9	3.9	4.4	.206	.207	72	69	SW	3	S by E 3	8	10	.090
29	29.53	29.47	43.9	44.8	36.2	49.9	3.9	4.4	.206	.207	72	69	SW	3	S by E 3	8	10	.090
30	29.53	29.47	43.9	44.8	36.2	49.9	3.9	4.4	.206	.207	72	69	SW	3	S by E 3	8	10	.090
Mean	29.516	29.525	44.2	44.1	37.3	50.6	3.2	2.6	.224	.217	77.4	80.5	2.1	1.6	7.9	7.6	3.532	

CHURCHSTOKE.—APRIL 1886.

Height above Mean Sea Level, 538 feet. Heights above Ground:—Bar., 12 feet. Therms., 4 feet. Rain-gauge, 1 foot 6 inches.
Long. 3° 5' W. Lat. 52° 31' N.

Day.	Barometer at 32° Fah.		Air Temperature.				Humidity.						Wind, Direction and Force.		Cloud Amount.		Rain.	Remarks.	
	9 a.m.	9 p.m.	9 a.m.	9 p.m.	Min.	Max.	Dep. of Wet.		Vapour Tension.		Per-centage.		9 a.m.	9 p.m.	9 a.m.	9 p.m.			
							9 a.m.	9 p.m.	9 a.m.	9 p.m.	9 a.m.	9 p.m.							
1	ins.	ins.	43°	44°	36°	53°	1°	4°	in.	in.	%	%	SW	3	SSE	6	10	8	ins.
2	29°38	29°25	43°	44°	36°	53°	1°	4°	238	201	85	69	SW	3	SSE	2	10	8	098
3	29°38	29°25	43°	44°	36°	53°	1°	4°	238	201	85	69	SW	3	SSE	2	10	8	098
4	29°38	29°25	43°	44°	36°	53°	1°	4°	238	201	85	69	SW	3	SSE	2	10	8	098
5	29°38	29°25	43°	44°	36°	53°	1°	4°	238	201	85	69	SW	3	SSE	2	10	8	098
6	29°38	29°25	43°	44°	36°	53°	1°	4°	238	201	85	69	SW	3	SSE	2	10	8	098
7	29°38	29°25	43°	44°	36°	53°	1°	4°	238	201	85	69	SW	3	SSE	2	10	8	098
8	29°38	29°25	43°	44°	36°	53°	1°	4°	238	201	85	69	SW	3	SSE	2	10	8	098
9	29°38	29°25	43°	44°	36°	53°	1°	4°	238	201	85	69	SW	3	SSE	2	10	8	098
10	29°38	29°25	43°	44°	36°	53°	1°	4°	238	201	85	69	SW	3	SSE	2	10	8	098
11	29°38	29°25	43°	44°	36°	53°	1°	4°	238	201	85	69	SW	3	SSE	2	10	8	098
12	29°38	29°25	43°	44°	36°	53°	1°	4°	238	201	85	69	SW	3	SSE	2	10	8	098
13	29°38	29°25	43°	44°	36°	53°	1°	4°	238	201	85	69	SW	3	SSE	2	10	8	098
14	29°38	29°25	43°	44°	36°	53°	1°	4°	238	201	85	69	SW	3	SSE	2	10	8	098
15	29°38	29°25	43°	44°	36°	53°	1°	4°	238	201	85	69	SW	3	SSE	2	10	8	098
16	29°38	29°25	43°	44°	36°	53°	1°	4°	238	201	85	69	SW	3	SSE	2	10	8	098
17	29°38	29°25	43°	44°	36°	53°	1°	4°	238	201	85	69	SW	3	SSE	2	10	8	098
18	29°38	29°25	43°	44°	36°	53°	1°	4°	238	201	85	69	SW	3	SSE	2	10	8	098
19	29°38	29°25	43°	44°	36°	53°	1°	4°	238	201	85	69	SW	3	SSE	2	10	8	098
20	29°38	29°25	43°	44°	36°	53°	1°	4°	238	201	85	69	SW	3	SSE	2	10	8	098
21	29°38	29°25	43°	44°	36°	53°	1°	4°	238	201	85	69	SW	3	SSE	2	10	8	098
22	29°38	29°25	43°	44°	36°	53°	1°	4°	238	201	85	69	SW	3	SSE	2	10	8	098
23	29°38	29°25	43°	44°	36°	53°	1°	4°	238	201	85	69	SW	3	SSE	2	10	8	098
24	29°38	29°25	43°	44°	36°	53°	1°	4°	238	201	85	69	SW	3	SSE	2	10	8	098
25	29°38	29°25	43°	44°	36°	53°	1°	4°	238	201	85	69	SW	3	SSE	2	10	8	098
26	29°38	29°25	43°	44°	36°	53°	1°	4°	238	201	85	69	SW	3	SSE	2	10	8	098
27	29°38	29°25	43°	44°	36°	53°	1°	4°	238	201	85	69	SW	3	SSE	2	10	8	098
28	29°38	29°25	43°	44°	36°	53°	1°	4°	238	201	85	69	SW	3	SSE	2	10	8	098
29	29°38	29°25	43°	44°	36°	53°	1°	4°	238	201	85	69	SW	3	SSE	2	10	8	098
30	29°38	29°25	43°	44°	36°	53°	1°	4°	238	201	85	69	SW	3	SSE	2	10	8	098
Mean	29°330	29°331	45°4	42°9	36°4	53°4	3°4	2°5	233	227	76°7	81°5	2°4	2°1	7°0	6°4	1°280		

CARMARTHEN.—APRIL 1886.

Height above Mean Sea Level, 188 feet. Heights above Ground:—Bar., 7 feet. Therms., 4 feet. Rain-gauge, 1 foot.
Long. 4° 18' W. Lat. 51° 52' N.

1	29° 74	29° 48	46° 4	48° 8	35° 7	52° 0	2° 5	° 257	° 250	82	72	SW	5	S	6	10	10	—	Squally <i>n.</i> and during day,	
2	° 40	° 46	56° 7	40° 9	40° 4	58° 5	4° 8	0° 6	° 329	° 242	72	95	S	S	1	4	10	° 060	● after 7p.	
3	° 62	° 55	48° 0	43° 7	39° 2	50° 2	4° 6	0° 0	° 231	° 285	69	100	W	2	SW	7	6	10	° 170	Squally <i>9p.</i>
4	° 58	° 68	49° 0	41° 7	41° 4	50° 6	1° 2	0° 8	° 317	° 246	92	93	SW	4	W	1	10	0	° 080	Squally <i>in past n.</i>
5	° 64	° 54	51° 7	46° 4	38° 0	54° 3	2° 1	0° 2	° 329	° 311	86	98	SW	3	SW	4	6	10	° 090	
6	° 59	° 77	49° 1	38° 9	38° 3	50° 4	6° 0	1° 2	° 217	° 213	63	91	N	4	NW	2	4	0	° 170	▲ 3p.
7	29° 57	° 25	41° 9	45° 8	34° 9	48° 4	0° 5	1° 1	° 255	° 281	96	92	SW	3	SW	5	10	10	° 570	
8	28° 05	° 09	45° 8	40° 1	34° 4	49° 0	3° 9	2° 0	° 235	° 208	73	84	W	7	W	1	8	5	° 020	Squally <i>a.</i>
9	29° 29	° 36	39° 9	37° 4	36° 2	46° 5	2° 6	1° 2	° 195	° 199	79	90	W	1	Calm	0	10	1	° 170	✱ ✱. < p.
10	° 26	° 30	40° 6	35° 4	32° 5	47° 4	2° 4	1° 6	° 205	° 175	81	85	SW	1	N	3	8	10	° 520	✱ 7a. and 4p.—7p. ▲ 10 a.
11	° 52	° 76	42° 4	39° 9	31° 1	48° 4	3° 2	1° 9	° 205	° 208	76	85	N	1	Calm	0	3	0	° 010	Snow still lying.
12	29° 85	29° 05	45° 8	42° 9	27° 5	56° 3	4° 1	0° 7	° 220	° 261	72	95	Calm	0	SW	1	0	7	° 020	
13	30° 08	30° 15	48° 4	46° 1	36° 8	52° 5	1° 8	2° 9	° 295	° 246	87	79	W	1	NW	1	10	9	° 130	
14	° 07	° 09	52° 7	47° 4	43° 2	50° 6	1° 9	1° 7	° 346	° 286	87	88	N	1	N	1	5	7	—	
15	° 06	° 09	49° 7	47° 0	42° 5	56° 4	4° 6	3° 1	° 250	° 251	71	78	N	2	N	2	3	8	—	
16	30° 04	30° 02	49° 2	40° 6	40° 2	52° 4	7° 0	4° 6	° 200	° 168	57	66	N	2	N	3	8	8	—	
17	29° 01	29° 80	43° 7	42° 4	39° 1	50° 9	4° 5	2° 4	° 195	° 220	68	82	NE	4	N	1	10	10	° 030	● after 6p.
18	° 69	° 58	43° 1	46° 6	40° 9	54° 4	2° 6	2° 1	° 224	° 269	80	86	NE	3	N	2	10	10	° 100	Dull day.
19	° 58	° 58	49° 2	50° 6	39° 5	60° 0	4° 0	4° 2	° 256	° 267	73	72	E	4	E	5	8	10	—	
20	° 60	° 75	47° 6	40° 9	40° 5	59° 2	2° 2	3° 4	° 277	° 189	85	75	E	5	E	6	8	2	—	Blustery.
21	° 80	° 80	43° 9	41° 2	35° 8	51° 9	4° 2	1° 7	° 202	° 223	70	87	E	4	Calm	0	10	0	—	
22	° 75	° 74	53° 9	47° 8	32° 5	56° 7	8° 2	4° 3	° 226	° 236	54	71	E	1	E	1	1	10	—	
23	° 67	° 68	56° 5	52° 7	38° 3	64° 3	7° 1	3° 3	° 275	° 312	61	78	E	2	E	1	3	10	° 110	● after 6p.
24	° 77	° 81	59° 8	54° 1	49° 5	65° 6	5° 2	2° 5	° 361	° 349	70	84	Calm	0	Calm	0	5	0	° 040	Very fine.
25	° 82	° 84	52° 7	54° 7	50° 6	67° 2	2° 9	6° 1	° 322	° 274	81	64	E	2	Calm	0	8	0	—	Fine day.
26	° 81	° 72	60° 2	53° 0	44° 2	69° 2	8° 6	6° 3	° 289	° 251	55	63	E	3	E	3	6	0	—	Fine day.
27	° 60	° 44	63° 6	52° 5	45° 5	72° 5	10° 0	2° 9	° 302	° 319	51	81	E	1	Calm	0	3	8	—	Fine day.
28	° 40	° 52	68° 4	40° 1	39° 7	74° 5	11° 8	1° 6	° 327	° 215	47	87	Calm	0	E	7	10	10	° 120	∞ 9 a. ☞ after 2p. Squally 9p.
29	° 73	° 89	43° 7	40° 4	37° 2	50° 4	7° 6	5° 3	° 148	° 154	52	62	E	5	E	3	10	0	—	Fine but cold.
30	29° 08	29° 08	47° 3	42° 4	32° 5	55° 3	7° 0	2° 9	° 184	° 211	57	79	E	2	Calm	0	3	0	—	Fine day.
Mean	29° 69	29° 69	49° 7	44° 7	38° 6	56° 1	4° 6	2° 6	° 255	° 244	71° 6	82° 1		2° 6	2° 2	6° 7	5° 8	2° 410		

MARGATE.—APRIL 1886.

Height above Mean Sea Level, 83 feet. Heights above Ground:—Bar., 7 feet. Therms., 4 feet. Rain-gauge, 1 foot.
Long. $1^{\circ} 24' E.$ Lat. $51^{\circ} 24' N.$

Day.	Barometer at 32° Fah.		Air Temperature.				Humidity.				Wind, Direction and Force.		Cloud Amount.		Rain.	Remarks.				
	9 a.m.	9 p.m.	9 a.m.	9 p.m.	Min.	Max.	Dep. of Wet.		Vapour Tension.		Per-centage.		9 a.m.	9 p.m.			9 a.m.	9 p.m.		
							9 a.m.	9 p.m.	9 a.m.	9 p.m.	9 a.m.	9 p.m.								
1	ins.	ins.	47.3	46.3	38.7	53.5	5.3	3.4	in.	in.	%	%	SW	3	E	2	1	0	ins.	Fine day.
2	29.79	29.72	53.8	55.3	44.0	63.7	5.1	4.7	2.85	3.19	69	74	S	2	S	2	3	2	0.80	Fine and warm.
3	*78	*94	51.2	41.3	41.0	56.9	2.2	1.7	*319	*224	85	87	SW	3	SW	3	10	0	☉ before 9a.	Fine and bright.
4	*88	*79	48.9	48.0	39.0	51.8	4.0	2.1	*253	*284	73	85	SW	5	SW	5	8	8	—	Sunny, with ☉.
5	*85	*76	47.0	47.0	41.7	55.8	1.8	1.7	*279	*281	87	88	SW	4	SW	4	10	0	0.00	Sunny, with ☉.
6	*58	*82	50.9	43.9	43.1	53.6	2.6	3.3	*306	*218	83	76	SW	4	S	3	9	0	—	☉ a.
7	*94	*60	46.2	46.4	35.0	50.5	0.0	3.1	*191	*245	61	79	W	2	SW	4	2	8	*430	Fine a. Cloudy p.
8	*19	*23	50.0	42.0	41.4	52.8	2.2	2.0	*305	*225	85	85	SW	4	SW	3	6	0	0.00	Fine, with ☉.
9	*44	*59	45.1	36.4	35.0	48.0	4.4	1.5	*209	*186	70	87	SW	4	SW	2	6	0	*030	☉ a. ☐
10	*56	*44	45.5	36.7	33.0	49.5	3.4	0.8	*230	*203	77	93	S	4	S	2	5	9	*440	☉ a. ☐
11	*49	29.74	45.6	41.7	36.0	47.9	2.0	1.9	*260	*224	85	86	W	2	NE	2	4	8	—	Fine day.
12	29.94	30.06	42.1	42.9	38.8	53.0	3.0	1.8	*207	*237	78	86	N	2	S	1	5	0	—	Fine day.
13	30.17	*23	47.9	48.5	36.0	55.8	4.1	2.6	*240	*277	73	82	W	2	Calm	0	0	0	*010	Fine day.
14	*17	*14	46.4	45.5	44.5	51.8	2.5	1.4	*257	*271	82	90	W	2	N	1	10	10	*010	Dull day.
15	*15	*15	44.1	43.2	42.1	46.7	2.2	1.4	*240	*248	82	89	NE	2	N	2	10	10	*010	Dull a. Fine p.
16	30.06	30.01	43.1	41.0	40.0	45.7	3.4	3.5	*268	*197	75	77	NE	3	NE	3	8	10	*060	Dull day.
17	29.94	29.87	43.3	42.5	39.5	46.8	1.0	1.5	*258	*239	92	88	NE	3	NE	1	10	10	—	Fine day.
18	*77	*72	44.0	40.1	40.1	47.6	0.1	0.0	*286	*248	99	100	NE	1	NE	1	10	10	*010	☉ all day,
19	*70	*67	48.0	44.9	39.2	51.4	1.3	0.0	*303	*298	91	100	E	3	NE	2	10	10	—	☉ p.
20	*70	*79	44.1	43.9	42.9	48.6	0.0	2.5	*289	*232	100	81	E	3	NE	2	10	9	—	☉ 9a. Dull and cold.
21	*79	*88	44.0	43.0	42.1	47.4	0.5	2.0	*276	*234	96	84	E	2	E	1	5	10	*010	Fine a. Dull p.
22	*92	*94	46.6	42.0	40.5	49.8	4.2	1.3	*226	*238	71	90	E	2	E	1	10	7	—	Dull and overcast. ☐
23	*99	29.93	52.9	48.0	42.0	54.8	5.6	2.3	*264	*279	67	84	E	1	ENE	2	7	0	—	Fine and warm.
24	29.96	30.01	54.1	48.7	45.1	59.6	4.1	3.8	*311	*255	74	74	NE	1	E	2	5	7	—	Fine and warm.
25	30.07	30.06	46.5	45.8	44.1	48.7	1.8	1.7	*274	*269	88	88	E	3	E	3	4	0	—	Dull a. Fine p.
26	30.03	29.95	48.0	45.0	43.1	48.8	3.5	1.0	*254	*275	76	92	E	3	E	3	0	0	—	Fine day. ☐ 9p.
27	29.82	*68	50.1	43.7	42.9	52.8	2.2	0.8	*307	*267	84	93	E	2	Calm	0	2	0	*010	☐ a. and p. Fine day.
28	*54	*60	55.0	43.8	43.0	55.8	2.9	0.9	*352	*265	82	93	E	1	NE	2	10	10	*210	Dull day.
29	29.77	29.92	38.7	41.4	37.0	44.5	1.6	2.7	*204	*206	87	80	NE	3	NE	3	10	10	*060	Dull day.
30	30.00	30.06	42.1	41.0	38.9	45.6	4.4	3.0	*183	*197	69	77	E	3	NE	3	10	0	—	☉ before 9a. Fine day.
Mean	29.836	29.842	47.1	44.0	40.3	51.3	2.9	2.0	*260	*246	80.2	85.5	2.6	2.1	6.7	4.9	1.410			

SOUTHAMPTON.—APRIL 1886.

Height above Mean Sea Level, 78 feet. Heights above Ground :—Bar., 6 feet. Therms., 4 feet 6 inches. Rain-gauge, 1 foot.
Long. $1^{\circ} 24' W.$ Lat. $50^{\circ} 55' N.$

1	30°07	29°50	40°7	45°7	39°1	53°9	4°0	2°7	*263	*247	73	81	SW	4°5	SE	4	7	5	—	Beautiful day throughout.
2	29°70	*64	54°1	54°8	45°3	56°2	3°7	2°9	*319	*350	70	81	SSW	4	S	3	10	10	*337	● showers.
3	*82	*93	47°5	43°6	43°0	55°8	2°3	1°4	*276	*252	84	89	SW	2°5	SW	3	9	0	*021	Beautiful day. ☁ on grass n.
4	*88	*83	46°1	48°4	43°2	49°6	0°3	0°2	*305	*337	98	99	SW	4°5	SW	4°5	10	10	*024	☉ ⁰ a. Fresh breeze all day.
5	*88	*80	48°7	48°4	43°5	56°7	1°3	1°3	*311	*308	91	91	SW	3	SW	3°5	10	10	*012	Dull and damp a. Fine p.
6	*69	*92	52°0	41°9	41°5	56°2	5°0	2°9	*266	*208	69	79	NW	5	NW	2°5	3	0	—	Beautiful day, with fresh breeze.
7	*93	*55	47°2	47°1	37°1	48°6	2°4	0°2	*269	*320	84	98	SW	3	SW	0°5	10	10	*560	Fine and pleasant a. ↗ (force 7) ● p.
8	*20	*30	49°6	42°2	42°0	53°7	2°5	2°1	*293	*225	83	85	SW	5	SW	1	10	0	*009	● ↗ (force 8) in past n. Day fine.
9	*48	*61	44°7	38°8	38°2	49°1	4°4	1°8	*205	*201	60	85	W	3	SW	1°5	8	0	*082	Beautiful a. ✕ ● Δ K ² Δ p.
10	*51	*43	41°0	39°6	34°1	40°2	1°0	0°8	*235	*227	92	93	SSE	3	S	1	10	5	*116	☉ ² Δ ² showers. Fine from 4p.
11	29°56	29°78	43°0	40°7	32°3	47°2	3°9	1°8	*199	*217	72	86	N	2°5	N	1	5	1	*117	Beautifully fine a. ● ² 1p.
12	30°00	30°11	48°0	43°1	35°5	59°2	3°7	2°3	*249	*239	75	82	NW	0°5	NW	1°5	0	4	—	Very fine throughout.
13	*22	*27	50°8	49°0	35°2	55°7	3°8	1°9	*278	*300	75	87	NW	1	NW	1	9	10	*030	Fine and pleasant.
14	*22	*16	49°2	48°0	41°2	51°9	2°1	1°0	*298	*309	86	93	NW	2	NW	1	10	1	—	—
15	*18	*18	52°0	45°7	44°5	56°2	3°8	1°9	*292	*265	75	87	NE	2°5	NE	2	5	3	—	Fine and pleasant.
16	30°13	30°07	43°9	41°1	38°3	52°2	2°2	2°0	*240	*216	84	84	NE	3	NE	4	10	10	*020	Fine, with cold wind a. Δ ⁴ p.
17	29°58	29°50	41°7	43°1	37°6	50°2	2°7	1°1	*209	*254	80	91	NE	2°5	NE	3°5	10	10	—	Fine and dry, with cold wind.
18	*77	*71	45°6	40°0	40°5	48°2	2°1	0°6	*259	*243	85	95	NE	1	NE	2	10	0	*300	☉ ¹ 11a.—4p.
19	*68	*65	51°3	50°0	39°1	62°8	2°4	2°0	*318	*335	83	86	NE	2°5	NE	4	7	10	*007	Fine and pleasant, but with cold wind.
20	*67	*81	55°3	44°9	44°8	60°6	3°4	2°9	*345	*234	78	79	NE	4	NE	4°5	10	1	—	Beautiful day, but with cold wind.
21	*90	*91	45°8	46°1	40°6	52°2	3°8	1°9	*227	*268	74	86	NE	3	NE	1	10	10	—	Fine and pleasant, but cool.
22	*92	*90	45°9	43°2	42°8	56°4	2°0	2°0	*265	*230	86	85	SE	0°5	SE	0°5	10	0	—	Beautiful day.
23	*88	29°88	58°4	57°8	38°9	65°6	6°5	6°1	*312	*314	64	66	E	1	SE	3°5	0	10	—	☉ ⁰ a. Beautifully fine and warm.
24	29°92	30°00	64°9	55°8	50°2	70°6	6°4	2°4	*406	*378	66	84	SE	0°5	NE	0°5	5	0	—	Beautifully fine and warm. ☁ p.

BABBACOMBE.—APRIL 1886.

Height above Mean Sea Level, 293 feet. Heights above Ground:—Bar., 12 feet. Therms., 4 feet. Rain-gauge, 1 foot.
Long. 3° 31' W. Lat. 50° 29' N.

Day.	Barometer at 32° Fahr.		Air Temperature.				Humidity.				Wind, Direction and Force.		Cloud Amount.		Rain.	Remarks.		
	9 a.m.	9 p.m.	9 a.m.	9 p.m.	Min.	Max.	Dep. of Wet.		Vapour Tension.		Per-centage.		9 a.m.	9 p.m.			9 a.m.	9 p.m.
							9 a.m.	9 p.m.	9 a.m.	9 p.m.	9 a.m.	9 p.m.			9 a.m.			
1	ins.	ins.	48.8	48.0	38.2	52.9	3.6	2.6	263	272	75	82	SSW 6	SE 4	3	10	ins.	○ ⁰ a. and p.
2	29.76	29.53	48.8	48.0	38.2	52.9	3.6	2.6	263	272	75	82	SSW 6	SE 4	3	10	0.10	T 5a. ☼ ⁰ (mist) a. Squally
3	29.76	29.53	48.8	48.0	38.2	52.9	3.6	2.6	263	272	75	82	SSW 6	SE 4	3	10	0.10	Fine and bright. ☼ p. [with ☼ ² p.
4	29.76	29.53	48.8	48.0	38.2	52.9	3.6	2.6	263	272	75	82	SSW 6	SE 4	3	10	0.10	☼ (gale) 4p.-5p. ☼ p.
5	29.76	29.53	48.8	48.0	38.2	52.9	3.6	2.6	263	272	75	82	SSW 6	SE 4	3	10	0.10	○ 9a.-1p. ☼ n.
6	29.76	29.53	48.8	48.0	38.2	52.9	3.6	2.6	263	272	75	82	SSW 6	SE 4	3	10	0.10	Fine and bright. ☼ ⁰ p.
7	29.76	29.53	48.8	48.0	38.2	52.9	3.6	2.6	263	272	75	82	SSW 6	SE 4	3	10	0.10	Dull day. ☼ (gale) 2p.-4p.
8	29.76	29.53	48.8	48.0	38.2	52.9	3.6	2.6	263	272	75	82	SSW 6	SE 4	3	10	0.10	☼ ² (1 in. diam. ground white) 3p.
9	29.76	29.53	48.8	48.0	38.2	52.9	3.6	2.6	263	272	75	82	SSW 6	SE 4	3	10	0.10	* showers. ☼ noon.
10	29.76	29.53	48.8	48.0	38.2	52.9	3.6	2.6	263	272	75	82	SSW 6	SE 4	3	10	0.10	* ☼ a. and p. Clear 11a.-5p.
11	29.76	29.53	48.8	48.0	38.2	52.9	3.6	2.6	263	272	75	82	SSW 6	SE 4	3	10	0.10	Squally, with * till 6a. Dartmoor
12	29.76	29.53	48.8	48.0	38.2	52.9	3.6	2.6	263	272	75	82	SSW 6	SE 4	3	10	0.10	☼ ⁰ (mist). [white with snow.
13	29.76	29.53	48.8	48.0	38.2	52.9	3.6	2.6	263	272	75	82	SSW 6	SE 4	3	10	0.10	☼ ⁰ (mist) a. Beautiful sunset. ☼ ²
14	29.76	29.53	48.8	48.0	38.2	52.9	3.6	2.6	263	272	75	82	SSW 6	SE 4	3	10	0.10	○ 6p. ☼ p. [p.
15	29.76	29.53	48.8	48.0	38.2	52.9	3.6	2.6	263	272	75	82	SSW 6	SE 4	3	10	0.10	☼ in past n. ☼ ⁰ (mist) a. and p.
16	29.76	29.53	48.8	48.0	38.2	52.9	3.6	2.6	263	272	75	82	SSW 6	SE 4	3	10	0.10	☼ (mist) a. Squally. [day.
17	29.76	29.53	48.8	48.0	38.2	52.9	3.6	2.6	263	272	75	82	SSW 6	SE 4	3	10	0.10	Squally before 9a. ☼ ⁰ (mist) a. Dull
18	29.76	29.53	48.8	48.0	38.2	52.9	3.6	2.6	263	272	75	82	SSW 6	SE 4	3	10	0.10	☼ ⁰ (mist) a. Dull day. ☼ ² p.
19	29.76	29.53	48.8	48.0	38.2	52.9	3.6	2.6	263	272	75	82	SSW 6	SE 4	3	10	0.10	☼ ⁰ (mist) a. and p. Dull day.
20	29.76	29.53	48.8	48.0	38.2	52.9	3.6	2.6	263	272	75	82	SSW 6	SE 4	3	10	0.10	☼ ⁰ (3 parhelia) 5p. ☼ p.
21	29.76	29.53	48.8	48.0	38.2	52.9	3.6	2.6	263	272	75	82	SSW 6	SE 4	3	10	0.10	☼ ⁰ (mist) p.
22	29.76	29.53	48.8	48.0	38.2	52.9	3.6	2.6	263	272	75	82	SSW 6	SE 4	3	10	0.10	☼ ⁰ (mist) a. ☼ p.
23	29.76	29.53	48.8	48.0	38.2	52.9	3.6	2.6	263	272	75	82	SSW 6	SE 4	3	10	0.10	Gloomy, with ☼ ⁰ (mist).
24	29.76	29.53	48.8	48.0	38.2	52.9	3.6	2.6	263	272	75	82	SSW 6	SE 4	3	10	0.10	☼ ⁰ (mist) a. and p. ☼ ⁰ p.
25	29.76	29.53	48.8	48.0	38.2	52.9	3.6	2.6	263	272	75	82	SSW 6	SE 4	3	10	0.10	Fine and bright. ☼ ⁰ 2p. ☼ ⁰ p.
26	29.76	29.53	48.8	48.0	38.2	52.9	3.6	2.6	263	272	75	82	SSW 6	SE 4	3	10	0.10	☼ ⁰ a. Fine and bright.
27	29.76	29.53	48.8	48.0	38.2	52.9	3.6	2.6	263	272	75	82	SSW 6	SE 4	3	10	0.10	☼ ⁰ (mist) a. and p. ☼ ⁰ 5p. ☼ p.
28	29.76	29.53	48.8	48.0	38.2	52.9	3.6	2.6	263	272	75	82	SSW 6	SE 4	3	10	0.10	☼ ⁰ (mist) a. and p. ☼ ⁰ 9a. and 2p.
29	29.76	29.53	48.8	48.0	38.2	52.9	3.6	2.6	263	272	75	82	SSW 6	SE 4	3	10	0.10	Squally a. [Squally 2p.
30	29.76	29.53	48.8	48.0	38.2	52.9	3.6	2.6	263	272	75	82	SSW 6	SE 4	3	10	0.10	Squally a. Day fine and bright.
Mean	29.76	29.53	48.8	48.0	38.2	52.9	3.6	2.6	263	272	75	82	SSW 6	SE 4	3	10	0.10	

LONDONDERRY.—APRIL 1886.

Height above Mean Sea Level, 86 feet. Heights above Ground:—Bar., 7 feet. Therms., 4 feet. Rain-gauge, 1 foot.
Long. 7° 19' W. Lat. 55° 0' N.

1	29.62	29.37	41.7	44.0	34.8	51.2	3.1	1.4	202	257	77	89	SW 2	S	4	0	10	0.30	Fine and clear.
2	29.62	29.37	41.7	44.0	34.8	51.2	3.1	1.4	202	257	77	88	SW 2	S	4	1	10	0.80	☁☁ showers.
3	29.62	29.37	41.7	44.7	32.5	49.0	3.8	1.3	190	266	73	90	SW 2	S	4	7	10	1.90	Fine during day.
4	29.36	29.40	42.7	41.7	40.0	51.4	2.8	1.8	260	226	81	85	SW 2	SW 2	4	1	240	1.90	Squalls of ☁.
5	29.49	29.41	46.7	43.7	39.0	50.9	3.1	2.3	240	226	79	82	SW 3	WSW 4	5	1	110	2.40	Squally, with ☁☁.
6	29.53	29.70	43.7	37.7	36.7	47.4	3.8	0.9	205	268	72	92	W 3	W 3	7	3	150	1.50	☁☁☁ showers.
7	29.35	28.91	38.2	42.2	32.0	52.0	0.8	2.3	124	321	93	83	SE 3	S 7	10	10	270	4.00	☂☂☂ (sleet) during day.
8	28.93	29.05	42.7	37.7	36.0	49.0	1.8	1.3	235	200	85	89	NW 2	W 2	7	10	400	4.00	☂☂☂ during day.
9	29.19	29.20	42.7	35.7	34.0	47.0	3.8	0.8	198	194	72	93	NW 2	SSW 1	8	10	110	1.10	Fine and clear all day.
10	29.31	29.56	39.7	38.2	31.0	47.0	2.8	2.1	190	190	77	83	W 2	NE 1	4	5	—	—	—
11	29.77	29.93	46.7	42.7	36.0	51.0	4.8	1.3	215	246	68	89	NNE 2	Calm	0	3	10	—	—
12	29.91	29.96	46.2	44.7	35.0	53.0	3.2	0.8	242	277	78	93	S 1	N 1	1	10	10	—	—
13	30.17	30.18	47.7	44.7	43.7	52.0	2.8	0.8	265	277	80	93	W 2	W 2	2	10	10	340	—
14	29.19	29.30	47.7	45.7	43.7	51.2	0.8	1.8	311	266	94	87	NW 2	N 1	10	10	10	—	—
15	29.35	29.36	48.7	43.7	40.0	54.0	3.8	1.8	255	245	74	85	NNE 1	Calm	0	10	10	—	—
16	29.32	29.30	51.7	42.2	40.8	55.0	3.3	1.2	300	241	78	89	NE 1	NE 1	3	1	—	—	—
17	29.36	30.13	43.7	44.4	35.0	51.0	3.8	1.5	206	258	72	88	E 2	NE 1	10	9	0	020	—
18	30.01	29.93	42.7	45.7	34.0	51.0	2.3	1.3	226	277	82	91	NE 3	NE 1	10	4	050	0.50	☁☁ at night.
19	29.87	29.94	45.7	43.7	41.9	51.0	0.8	0.8	289	267	94	93	E 2	SE 1	9	10	—	—	☁☁ at night.
20	29.93	29.96	46.7	44.7	35.0	59.5	2.1	1.8	270	255	85	86	NE 2	E 1	9	0	—	—	—
21	30.03	30.02	44.2	41.0	36.5	58.0	3.3	2.1	220	213	75	83	SE 2	E 1	10	1	—	—	—
22	30.00	29.95	48.7	42.3	31.4	54.0	5.8	1.5	217	238	63	89	ENE 2	NE 1	3	2	—	—	—
23	29.95	29.88	46.7	45.3	32.9	55.0	3.8	2.4	234	248	74	82	E 2	NE 1	6	8	050	0.50	—
24	29.90	30.01	46.7	47.7	44.5	59.5	1.3	0.8	288	311	91	94	E 3	NE 1	10	0	020	0.20	☁☁☁ (mist).
25	30.04	29.99	49.7	48.7	41.3	62.7	2.8	1.7	288	301	81	88	E 2	NE 1	10	1	—	—	—
26	29.92	29.84	58.2	56.4	43.0	70.0	7.3	6.0	292	299	60	65	S 2	SE 1	6	10	—	—	—
27	29.72	29.65	59.7	51.9	44.2	73.0	6.3	1.5	333	346	65	90	SW 1	S 1	5	1	—	—	—
28	29.71	29.88	44.0	41.4	38.0	56.9	2.6	3.4	232	194	80	75	E 2	NE 1	10	2	—	—	—
29	30.06	30.13	47.2	37.1	31.0	58.0	6.8	1.7	185	188	57	85	E 2	NE 1	3	0	—	—	—
30	30.17	30.15	29.4	41.4	38.0	77.3	2.0	2.14	219	57	85	NW 1	N 1	0	0	—	—	—	—
Mean	29.793	29.796	46.5	43.3	37.0	54.1	3.5	1.7	242	246	76.1	86.8	2.1	1.6	6.8	5.3	2.060	2.060	—

ARMAGH.—APRIL 1886.

Height above Mean Sea Level, 196 feet. Heights above Ground:—Bar., 6 feet. Therms., 4 feet. Rain-gauge, 1 foot.
Long. 6° 39' W. Lat. 54° 21' N.

Day.	Barometer at 32° Fahr.		Air Temperature.				Humidity.						Wind, Direction and Force.		Cloud Amount.		Rain.	Remarks.
							Dep. of Wet.		Vapour Tension.		Per-centage.							
	9 a.m.	9 p.m.	9 a.m.	9 p.m.	Min.	Max.	9 a.m.	9 p.m.	9 a.m.	9 p.m.	9 a.m.	9 p.m.	9 a.m.	9 p.m.	9 a.m.	9 p.m.		
1	ins.	ins.	°	°	°	°	in.	in.	%	%	S	3	SSE	4	8	10	ins.	
2	29° 55'	29° 29'	41° 9'	44° 8'	34° 7'	49° 5'	2° 8'	1° 8'	210	255	80	80	SSW	6	SW	1	0° 25'	
3	17	29	48° 6'	39° 0'	38° 5'	50° 7'	5° 8'	1° 2'	216	214	63	90	SSW	4	SSW	5	0° 09'	
4	45	45	40° 8'	44° 6'	33° 1'	48° 0'	4° 5'	1° 8'	171	254	67	86	SW	4	SSW	5	0° 55'	
5	29	41	47° 7'	41° 8'	39° 0'	49° 2'	3° 9'	2° 2'	243	221	74	84	SW	3	SW	3	0° 14'	
6	41	32	48° 2'	41° 5'	40° 2'	52° 5'	4° 1'	1° 7'	238	227	71	87	WSW	3	WSW	2	0° 240'	
7	46	29° 62'	37° 5'	36° 9'	35° 3'	47° 7'	1° 5'	1° 5'	195	194	87	89	WSW	2	WSW	2	0° 150'	
8	29° 21'	28° 92'	37° 6'	41° 0'	31° 6'	53° 8'	0° 8'	1° 0'	210	235	93	92	SSE	5	SW	5	0° 121'	
9	28° 80'	28° 95'	42° 7'	37° 7'	35° 1'	52° 0'	3° 2'	1° 7'	209	193	77	85	SW	1	WSW	2	0° 93'	
10	29° 10'	29° 18'	41° 8'	35° 7'	34° 2'	46° 6'	3° 8'	0° 9'	191	194	73	92	WSW	2	SW	2	0° 55'	
11	19	43	37° 6'	33° 0'	30° 4'	45° 1'	2° 6'	1° 0'	177	167	78	89	SW	1	NE	0° 5'	0° 4	
12	01	80	40° 1'	37° 9'	30° 0'	50° 3'	1° 8'	1° 0'	212	209	85	92	N	1	NNE	0° 5'	0° 0	
13	29° 78'	29° 85'	45° 9'	44° 5'	31° 2'	51° 2'	3° 1'	1° 7'	242	255	79	87	SW	1	SW	1	0° 10	
14	30° 05'	30° 08'	47° 6'	44° 9'	43° 0'	51° 7'	3° 4'	1° 4'	251	266	76	90	WNW	1	SW	1	0° 115'	
15	06	15	47° 7'	45° 0'	43° 9'	55° 2'	1° 9'	1° 8'	285	257	87	86	NW	1	NNW	1	0° 10	
16	18	19	49° 8'	39° 6'	38° 3'	54° 5'	5° 3'	1° 7'	238	210	67	85	N	2	N	0° 5'	0° 5	
17	16	30° 13'	47° 3'	39° 8'	37° 4'	57° 4'	3° 5'	0° 2'	246	242	76	99	NE	1	NE	0° 5'	0° 3	
18	30° 07'	29° 96'	42° 7'	38° 0'	35° 2'	48° 1'	4° 0'	0° 9'	196	210	72	92	NE	2	NNE	0° 5'	0° 0	
19	29° 81'	29° 61'	41° 0'	41° 5'	35° 1'	49° 5'	1° 8'	1° 0'	219	241	86	92	NNE	2	NNE	1	0° 078'	
20	70	76	42° 6'	41° 5'	39° 4'	49° 8'	0° 8'	0° 7'	256	248	93	94	NNE	1	NE	1	0° 10	
21	78	81	47° 6'	41° 6'	37° 6'	56° 1'	3° 1'	2° 8'	258	207	79	80	NE	1	ENE	1	0° 4	
22	80	86	46° 0'	41° 8'	35° 8'	51° 8'	0° 3'	3° 2'	304	202	98	77	E	2	E	0° 5'	0° 9	
23	83	79	44° 3'	41° 3'	30° 1'	52° 5'	2° 7'	3° 0'	233	200	79	77	NE	1	E	0° 5'	0° 0	
24	79	72	46° 1'	46° 5'	34° 7'	53° 2'	3° 3'	3° 7'	239	234	77	75	ENE	2	ENE	2	0° 051'	
25	77	88	48° 6'	45° 5'	44° 0'	58° 3'	0° 8'	0° 8'	323	287	95	95	SE	1	SE	0° 5'	0° 010'	
26	80	85	50° 9'	49° 2'	40° 5'	58° 4'	4° 1'	2° 6'	273	287	74	82	E	2	ESE	1	0° 4	
27	81	72	57° 0'	50° 6'	45° 5'	63° 1'	5° 9'	3° 8'	306	276	66	75	ESE	2	ESE	0° 5'	0° 8	
28	60	49	60° 8'	51° 8'	41° 7'	65° 5'	9° 8'	2° 1'	271	331	51	86	ESE	0° 5'	SSW	0° 5'	0° 005'	
29	53	71	43° 7'	38° 6'	38° 2'	53° 3'	1° 2'	2° 9'	258	180	90	78	ENE	2	ENE	2	0° 082'	
30	29° 90'	29° 98'	43° 7'	36° 9'	30° 7'	48° 3'	0° 1'	1° 3'	283	194	100	89	ENE	3	NE	0° 5'	0° 0	
31	30° 02'	30° 01'	47° 7'	40° 9'	28° 7'	56° 4'	5° 9'	2° 7'	205	202	63	80	WNW	0° 5'	E	0° 5'	0° 0	
Mean	29° 661	29° 669	45° 5'	41° 8'	36° 4'	52° 7'	3° 2'	1° 8'	239	230	78° 5'	86° 4'	2° 0'	1° 4'	8° 0'	5° 5'	1° 323	

DUBLIN (PHOENIX PARK).—APRIL 1886.

Height above Mean Sea Level, 155 feet. Heights above Ground:—Bar., 4 feet. Therms., 4 feet. Rain-gauge, 1 foot.
Long. 6° 21' W. Lat. 53° 22' N.

Day.	Barometer at 32° Fahr.		Air Temperature.					Humidity.						Wind, Direction and Force.		Cloud Amount.		Rain.	Remarks.
								Dep. of Wet.		Vapour Tension.		Per-centage.							
	9 a.m.	9 p.m.	9 a.m.	9 p.m.	Min.	Max.	9 a.m.	9 p.m.	9 a.m.	9 p.m.	9 a.m.	9 p.m.	9 a.m.	9 p.m.	9 a.m.	9 p.m.			
1	ins.	ins.	°	°	°	°	°	°	in.	in.	%	%	S	1	SSE	3	9	7	ins.
2	29.65	29.44	43.4	46.4	34.7	50.7	3.3	3.4	.213	.240	77	77	S	1	SSE	3	9	7	.010
3	30	.37	51.1	43.0	41.0	52.8	5.1	2.8	.254	.219	68	70	SSW	2	SSW	1	8	7	.070
4	30	.36	34	42.4	34.2	48.4	5.4	2.6	.175	.278	66	89	SSW	2	SSW	3	1	4	.185
5	43	.56	48.8	43.3	42.4	54.0	2.5	2.8	.285	.222	82	70	SSW	3	WSW	1	10	1	.355
6	53	.45	50.1	46.1	42.0	53.8	3.8	2.3	.270	.260	75	84	SW	2	W	1	4	10	.055
7	57	.74	44.3	36.8	35.4	47.7	4.3	1.3	.203	.194	69	90	WSW	2	W	1	4	0	.130
8	29.40	.11	40.0	44.5	38.6	57.8	1.5	3.7	.217	.210	88	73	SSE	1	WSW	3	10	1	.030
9	28.84	.08	42.5	37.9	35.9	44.7	2.5	1.4	.220	.201	81	89	Calm	0	W	1	10	2	.140
10	29.24	.31	40.2	38.6	34.6	46.8	3.2	2.6	.187	.185	75	79	W	2	SW	1	8	4	.040
11	27	.47	38.3	30.9	30.1	44.5	2.7	0.9	.180	.150	78	86	WSW	1	Calm	0	10	0	.020
12	63	.85	41.6	33.8	28.5	46.2	3.2	0.8	.200	.178	77	91	N	1	Calm	0	9	0	.005
13	29.87	29.93	46.2	46.2	30.4	53.8	4.2	3.2	.223	.242	72	78	W	1	Calm	0	5	10	—
14	30.11	30.18	48.7	46.0	44.0	50.9	2.9	3.0	.275	.244	81	79	NW	1	Calm	0	9	9	.065
15	43	.13	50.9	44.8	43.9	55.8	4.7	2.5	.260	.241	70	81	WNW	1	WNW	1	5	5	—
16	22	.22	47.2	42.4	38.5	52.8	4.0	2.7	.235	.216	73	80	N	1	N	1	5	1	—
17	30.18	30.18	46.2	35.8	32.7	49.9	2.8	0.8	.250	.195	81	93	ENE	1	N	1	8	1	.005
18	30.09	29.97	41.6	40.2	34.4	46.7	1.9	1.1	.224	.226	86	91	NNE	1	NNE	1	9	1	.005
19	29.82	.76	41.3	44.6	36.5	47.1	1.2	1.1	.234	.263	91	90	NNE	1	NE	1	10	10	.060
20	71	.77	43.5	43.6	40.9	51.7	0.7	0.7	.267	.268	94	94	NE	1	NE	1	10	9	—
21	78	.83	43.7	44.5	40.7	51.6	0.9	2.3	.265	.242	92	83	NE	1	E	1	10	1	—
22	89	.89	43.3	41.0	36.5	49.4	4.3	2.5	.194	.205	69	81	E	1	Calm	0	10	2	—
23	86	.84	43.4	37.5	29.1	47.5	5.4	0.5	.211	.214	75	95	ENE	1	Calm	0	4	1	—
24	80	.72	49.6	47.1	29.7	54.1	4.6	1.1	.249	.297	70	92	E	1	Calm	0	2	10	.045
25	81	.94	48.4	42.2	40.6	56.6	1.0	0.4	.315	.261	93	96	Calm	0	Calm	0	10	0	—
26	91	.88	53.9	47.5	40.8	58.5	3.2	1.8	.329	.285	79	87	E	1	NE	1	4	2	—
27	86	.77	56.4	48.1	46.1	60.6	7.6	2.3	.266	.280	58	84	E	1	Calm	0	1	2	—
28	65	.54	61.2	51.7	44.4	63.7	10.5	1.4	.262	.347	48	90	SE	1	Calm	0	2	2	.005
29	52	29.70	50.5	41.4	39.9	51.9	1.8	1.7	.322	.226	88	88	NE	1	ENE	1	10	10	.310
30	29.90	30.01	42.2	36.7	35.5	45.7	5.1	1.7	.174	.185	66	85	NE	2	Calm	0	4	0	.005
31	30.07	30.06	48.4	37.8	26.3	50.9	6.9	2.8	.196	.175	58	77	E	1	Calm	0	2	1	—
Mean	29.721	29.736	46.3	42.2	36.8	51.6	3.6	1.9	.239	.232	76.0	85.3	1.2	0.8	6.8	4.1	1.540		

PARSONSTOWN (BIRR CASTLE).—APRIL 1886.

Height above Mean Sea Level, 175 feet. Heights above Ground:—Bar., —2 feet. Therms., 4 feet 6 inches. Rain-gauge, 8 inches.
Long. 7° 55' W. Lat. 53° 6' N.

1	29.57	29.24	43.2	47.3	33.3	49.9	1.9	3.5	238	246	85	76	Calm	SE	5	10	10	0.050	Squally op.
2	29.57	29.24	43.2	47.3	33.3	49.9	1.9	3.5	238	246	85	76	Calm	SE	5	10	10	0.052	Δ^0
3	29.57	29.24	43.2	47.3	33.3	49.9	1.9	3.5	238	246	85	76	Calm	SE	5	10	10	0.052	Δ^0
4	29.57	29.24	43.2	47.3	33.3	49.9	1.9	3.5	238	246	85	76	Calm	SE	5	10	10	0.052	Δ^0
5	29.57	29.24	43.2	47.3	33.3	49.9	1.9	3.5	238	246	85	76	Calm	SE	5	10	10	0.052	Δ^0
6	29.57	29.24	43.2	47.3	33.3	49.9	1.9	3.5	238	246	85	76	Calm	SE	5	10	10	0.052	Δ^0
7	29.57	29.24	43.2	47.3	33.3	49.9	1.9	3.5	238	246	85	76	Calm	SE	5	10	10	0.052	Δ^0
8	29.57	29.24	43.2	47.3	33.3	49.9	1.9	3.5	238	246	85	76	Calm	SE	5	10	10	0.052	Δ^0
9	29.57	29.24	43.2	47.3	33.3	49.9	1.9	3.5	238	246	85	76	Calm	SE	5	10	10	0.052	Δ^0
10	29.57	29.24	43.2	47.3	33.3	49.9	1.9	3.5	238	246	85	76	Calm	SE	5	10	10	0.052	Δ^0
11	29.57	29.24	43.2	47.3	33.3	49.9	1.9	3.5	238	246	85	76	Calm	SE	5	10	10	0.052	Δ^0
12	29.57	29.24	43.2	47.3	33.3	49.9	1.9	3.5	238	246	85	76	Calm	SE	5	10	10	0.052	Δ^0
13	29.57	29.24	43.2	47.3	33.3	49.9	1.9	3.5	238	246	85	76	Calm	SE	5	10	10	0.052	Δ^0
14	29.57	29.24	43.2	47.3	33.3	49.9	1.9	3.5	238	246	85	76	Calm	SE	5	10	10	0.052	Δ^0
15	29.57	29.24	43.2	47.3	33.3	49.9	1.9	3.5	238	246	85	76	Calm	SE	5	10	10	0.052	Δ^0
16	29.57	29.24	43.2	47.3	33.3	49.9	1.9	3.5	238	246	85	76	Calm	SE	5	10	10	0.052	Δ^0
17	29.57	29.24	43.2	47.3	33.3	49.9	1.9	3.5	238	246	85	76	Calm	SE	5	10	10	0.052	Δ^0
18	29.57	29.24	43.2	47.3	33.3	49.9	1.9	3.5	238	246	85	76	Calm	SE	5	10	10	0.052	Δ^0
19	29.57	29.24	43.2	47.3	33.3	49.9	1.9	3.5	238	246	85	76	Calm	SE	5	10	10	0.052	Δ^0
20	29.57	29.24	43.2	47.3	33.3	49.9	1.9	3.5	238	246	85	76	Calm	SE	5	10	10	0.052	Δ^0
21	29.57	29.24	43.2	47.3	33.3	49.9	1.9	3.5	238	246	85	76	Calm	SE	5	10	10	0.052	Δ^0
22	29.57	29.24	43.2	47.3	33.3	49.9	1.9	3.5	238	246	85	76	Calm	SE	5	10	10	0.052	Δ^0
23	29.57	29.24	43.2	47.3	33.3	49.9	1.9	3.5	238	246	85	76	Calm	SE	5	10	10	0.052	Δ^0
24	29.57	29.24	43.2	47.3	33.3	49.9	1.9	3.5	238	246	85	76	Calm	SE	5	10	10	0.052	Δ^0
25	29.57	29.24	43.2	47.3	33.3	49.9	1.9	3.5	238	246	85	76	Calm	SE	5	10	10	0.052	Δ^0
26	29.57	29.24	43.2	47.3	33.3	49.9	1.9	3.5	238	246	85	76	Calm	SE	5	10	10	0.052	Δ^0
27	29.57	29.24	43.2	47.3	33.3	49.9	1.9	3.5	238	246	85	76	Calm	SE	5	10	10	0.052	Δ^0
28	29.57	29.24	43.2	47.3	33.3	49.9	1.9	3.5	238	246	85	76	Calm	SE	5	10	10	0.052	Δ^0
29	29.57	29.24	43.2	47.3	33.3	49.9	1.9	3.5	238	246	85	76	Calm	SE	5	10	10	0.052	Δ^0
30	29.57	29.24	43.2	47.3	33.3	49.9	1.9	3.5	238	246	85	76	Calm	SE	5	10	10	0.052	Δ^0
31	29.57	29.24	43.2	47.3	33.3	49.9	1.9	3.5	238	246	85	76	Calm	SE	5	10	10	0.052	Δ^0
Mean	29.694	29.712	46.9	44.0	37.0	53.6	3.4	2.2	249	245	76.9	83.8	1.3	1.3	7.6	7.1	1.936		

SWANBISTER.—MAY 1886.

Height above Mean Sea Level, 68 feet. Heights above Ground:—Bar., 2 feet. Therms., 4 feet. Rain-gauge, 1 foot.
Long. 3° 8' W. Lat. 58° 56' N.

Day.	Barometer at 32° Fahr.		Air Temperature.				Humidity.				Wind, Direction and Force.		Cloud Amount.		Rain.	Remarks.		
							Dep. of Wet.		Vapour Tension.								Per-centage.	
	9 a.m.	9 p.m.	9 a.m.	9 p.m.	Min.	Max.	9 a.m.	9 p.m.	9 a.m.	9 p.m.	9 a.m.	9 p.m.	9 a.m.	9 p.m.	9 a.m.		9 p.m.	
1	ins.	ins.	44.8	40.0	31.5	45.0	5.0	2.7	196	194	66	78	NNE 1	ESE 2	4	1	ins.	—
2	30.22	30.29	44.8	40.0	31.5	45.0	5.0	2.7	196	194	66	78	NNE 1	ESE 2	4	1	30.22	—
3	30.23	30.30	44.8	40.0	31.5	45.0	5.0	2.7	196	194	66	78	NNE 1	ESE 2	4	1	30.23	—
4	30.23	30.30	44.8	40.0	31.5	45.0	5.0	2.7	196	194	66	78	NNE 1	ESE 2	4	1	30.23	—
5	30.23	30.30	44.8	40.0	31.5	45.0	5.0	2.7	196	194	66	78	NNE 1	ESE 2	4	1	30.23	—
6	30.17	30.24	44.8	40.0	31.5	45.0	5.0	2.7	196	194	66	78	NNE 1	ESE 2	4	1	30.17	—
7	30.17	30.24	44.8	40.0	31.5	45.0	5.0	2.7	196	194	66	78	NNE 1	ESE 2	4	1	30.17	—
8	30.13	30.20	44.8	40.0	31.5	45.0	5.0	2.7	196	194	66	78	NNE 1	ESE 2	4	1	30.13	—
9	30.07	30.14	44.8	40.0	31.5	45.0	5.0	2.7	196	194	66	78	NNE 1	ESE 2	4	1	30.07	—
10	29.94	30.01	44.8	40.0	31.5	45.0	5.0	2.7	196	194	66	78	NNE 1	ESE 2	4	1	29.94	—
11	29.87	29.94	44.8	40.0	31.5	45.0	5.0	2.7	196	194	66	78	NNE 1	ESE 2	4	1	29.87	—
12	29.87	29.94	44.8	40.0	31.5	45.0	5.0	2.7	196	194	66	78	NNE 1	ESE 2	4	1	29.87	—
13	29.87	29.94	44.8	40.0	31.5	45.0	5.0	2.7	196	194	66	78	NNE 1	ESE 2	4	1	29.87	—
14	29.87	29.94	44.8	40.0	31.5	45.0	5.0	2.7	196	194	66	78	NNE 1	ESE 2	4	1	29.87	—
15	29.87	29.94	44.8	40.0	31.5	45.0	5.0	2.7	196	194	66	78	NNE 1	ESE 2	4	1	29.87	—
16	29.87	29.94	44.8	40.0	31.5	45.0	5.0	2.7	196	194	66	78	NNE 1	ESE 2	4	1	29.87	—
17	29.87	29.94	44.8	40.0	31.5	45.0	5.0	2.7	196	194	66	78	NNE 1	ESE 2	4	1	29.87	—
18	29.87	29.94	44.8	40.0	31.5	45.0	5.0	2.7	196	194	66	78	NNE 1	ESE 2	4	1	29.87	—
19	29.87	29.94	44.8	40.0	31.5	45.0	5.0	2.7	196	194	66	78	NNE 1	ESE 2	4	1	29.87	—
20	29.87	29.94	44.8	40.0	31.5	45.0	5.0	2.7	196	194	66	78	NNE 1	ESE 2	4	1	29.87	—
21	29.87	29.94	44.8	40.0	31.5	45.0	5.0	2.7	196	194	66	78	NNE 1	ESE 2	4	1	29.87	—
22	29.87	29.94	44.8	40.0	31.5	45.0	5.0	2.7	196	194	66	78	NNE 1	ESE 2	4	1	29.87	—
23	29.87	29.94	44.8	40.0	31.5	45.0	5.0	2.7	196	194	66	78	NNE 1	ESE 2	4	1	29.87	—
24	29.87	29.94	44.8	40.0	31.5	45.0	5.0	2.7	196	194	66	78	NNE 1	ESE 2	4	1	29.87	—
25	29.87	29.94	44.8	40.0	31.5	45.0	5.0	2.7	196	194	66	78	NNE 1	ESE 2	4	1	29.87	—
26	29.87	29.94	44.8	40.0	31.5	45.0	5.0	2.7	196	194	66	78	NNE 1	ESE 2	4	1	29.87	—
27	29.87	29.94	44.8	40.0	31.5	45.0	5.0	2.7	196	194	66	78	NNE 1	ESE 2	4	1	29.87	—
28	29.87	29.94	44.8	40.0	31.5	45.0	5.0	2.7	196	194	66	78	NNE 1	ESE 2	4	1	29.87	—
29	29.87	29.94	44.8	40.0	31.5	45.0	5.0	2.7	196	194	66	78	NNE 1	ESE 2	4	1	29.87	—
30	29.87	29.94	44.8	40.0	31.5	45.0	5.0	2.7	196	194	66	78	NNE 1	ESE 2	4	1	29.87	—
31	29.87	29.94	44.8	40.0	31.5	45.0	5.0	2.7	196	194	66	78	NNE 1	ESE 2	4	1	29.87	—
Mean	29.793	29.812	44.4	43.8	39.9	50.7	3.3	1.8	255	249	77.9	86.6	3.1	2.0	7.2	7.3	1.970	—

BRAEMAR.—MAY 1886.

Height above Mean Sea Level, 1,111 feet. Heights above Ground:—Bar., 3 feet. Therms., 4 feet 3 inches. Rain-gauge, 9 inches.
Long. 3° 24' W. Lat. 57° 0' N.

Day.	Barometer at 32° Fahr.		Air Temperature.				Humidity.				Wind, Direction and Force.		Cloud Amount.		Rain.	Remarks.		
	9 a.m.	9 p.m.	9 a.m.	9 p.m.	Min.	Max.	Dep. of Wet.	Vapour Tension.	Per-centage.	9 a.m.	9 p.m.	9 a.m.	9 p.m.					
							9 a.m.	9 p.m.	9 a.m.					9 p.m.				
1	ins.	ins.	40.6	36.6	28.2	51.7	4.7	3.7	1.06	1.51	65	69	NE 1	E 0.5	2	1	ins.	Fair, but cold.
2	29.02	29.09	40.3	45.6	24.4	49.1	4.9	5.3	1.60	1.98	61	65	S 2	SW 4	3	8	—	Fair, but cold.
3	29.06	00	43.6	47.5	41.5	52.5	4.1	2.7	2.01	2.65	71	82	SW 2	SW 1	7	8	—	Dull a. Clear p.
4	28.96	01	48.0	46.7	46.1	53.7	3.2	2.0	2.59	2.72	78	86	SW 3	SW 0.5	8	7	—	Fine day.
5	29.08	03	51.5	50.3	46.1	58.7	3.0	1.8	3.05	3.19	80	88	SW 0.5	SW 0.5	8	7	0.50	Dull a. p.
6	29.03	29.02	53.3	46.5	46.5	58.5	2.8	2.0	3.31	2.70	81	87	SW 1	SW 0.5	8	4	—	Fine day.
7	28.90	28.92	53.3	48.7	36.4	64.3	5.0	3.2	2.81	2.68	70	78	SW 0.5	SW 0.5	3	8	—	Fine day.
8	29.07	05	43.9	43.6	40.7	53.7	3.2	3.1	2.19	2.19	76	77	NE 0.5	NE 0.5	7	8	—	Fine day.
9	28.99	82	43.0	36.8	36.1	46.5	4.0	1.0	1.97	1.98	71	91	NE 2	SE 0.5	7	9	170	Dull and cold. Snow on hills.
10	29.03	77	39.4	37.9	34.7	42.9	1.4	1.1	2.14	2.05	89	90	E 1	NE 0.5	9	9	0.40	Dull and cold.
11	29.07	76	39.1	36.6	35.6	41.3	2.1	1.2	1.98	1.94	83	90	NE 0.5	NE 0.5	8	7	0.20	Dull and cold.
12	29.00	55	39.2	36.0	33.4	43.7	4.2	2.3	1.62	1.70	69	80	NE 2	SE 1	4	6	0.20	Dull and cold.
13	28.98	42	40.3	37.6	35.4	44.3	2.2	1.8	2.06	1.91	83	84	NE 2	NE 2	9	4	100	Dull and cold, with showers.
14	28.93	27	38.4	35.7	35.6	44.5	3.8	1.7	1.63	1.78	70	84	NW 1	NW 2	8	7	490	Dull and cold. Snow on hills.
15	28.98	57	37.6	37.8	35.7	42.7	1.7	1.2	1.92	2.03	85	92	NW 4	N 2	9	8	610	Very stormy, with * and * (sleet)
16	28.98	41	41.6	39.4	32.7	45.1	4.5	2.8	1.78	1.88	69	78	SW 2	SW 0.5	7	3	0.30	Cold, with showers.
17	29.00	05	46.6	46.7	37.3	52.3	4.8	2.2	2.15	2.68	68	85	SW 2	SE 4	7	10	170	Fair a. p.
18	29.04	31	44.6	45.6	43.3	50.5	3.1	3.3	2.28	2.34	77	77	SW 6	SW 4	7	7	0.30	Dull, with showers.
19	29.01	61	50.2	44.8	43.5	54.5	5.7	2.3	2.34	2.45	65	83	SW 2	SW 0.5	6	0	—	Fine and clear.
20	28.96	76	48.8	41.6	30.4	52.3	4.3	1.1	2.47	2.39	71	92	SW 1	NE 1	7	10	810	Fine a. p.
21	28.93	28.95	42.4	44.6	39.5	51.5	2.7	2.1	2.16	2.48	80	84	NW 1	NW 0.5	7	3	—	Fine day.
22	29.03	29.06	52.2	44.5	30.8	57.3	4.9	4.7	2.70	1.98	70	68	NW 0.5	S 0.5	4	2	—	Fine day.
23	28.98	28.84	52.3	47.8	32.4	60.5	6.8	2.3	2.35	2.77	61	84	SW 1	S 0.5	3	8	0.90	Fine day.
24	28.96	50	50.7	49.7	46.7	59.8	2.0	2.2	3.19	3.02	86	85	S 0.5	S 0.5	7	8	0.60	Fine day.
25	28.94	15	47.5	45.6	44.5	52.5	1.0	1.1	3.04	2.80	94	92	E 2	SE 0.5	7	10	510	Dull all day, with showers.
26	28.96	32	46.5	40.5	39.8	53.5	5.0	2.7	2.11	2.09	67	84	S 2	SW 0.5	6	1	0.20	Cold, with showers.
27	28.93	11	48.8	43.6	30.7	48.7	7.5	1.3	1.90	2.55	55	89	SW 0.5	NE 2	1	10	740	Fine a. p.
28	28.95	18	43.8	42.6	37.3	47.7	3.3	1.1	2.17	2.49	75	91	SW 1	SW 0.5	8	10	560	Fine a. Snow on hills.
29	28.90	60	44.3	43.4	40.3	51.7	2.6	3.6	2.35	2.07	80	74	SW 1	NE 1	8	8	0.90	showers.
30	28.96	82	41.6	40.6	36.8	46.8	2.1	1.1	2.20	2.30	84	91	NE 1	NE 0.5	9	10	220	Dull, with showers.
31	28.83	28.77	43.4	45.6	38.3	49.7	2.9	1.3	2.21	2.76	78	90	NE 0.5	S 1	8	8	—	Fine, but cold.
Mean	28.967	28.972	45.1	42.9	37.4	51.0	3.7	2.2	2.26	2.32	74.7	85.5	1.5	1.1	6.5	6.7	4.830	

LAUDALE.—MAY 1886.

Height above Mean Sea Level, 14 feet. Heights above Ground:—Bar., 11 feet. Therms., 4 feet. Rain-gauge, 1 foot.
Long. 5° 41' W. Lat. 56° 41' N.

Day.	30.23	30.23	47.2	47.5	33.0	54.6	5.2	5.4	2.12	2.12	66	66	E 2	E 2	4	0	Very fine all day.
1	30.23	30.23	47.2	47.5	33.0	54.6	5.2	5.4	2.12	2.12	66	66	E 2	E 2	4	0	Very fine all day.
2	30.18	30.12	49.0	47.2	42.0	53.8	6.1	2.1	2.15	2.75	62	66	ESE 5	SSE 7	10	10	all day. from sp.
3	30.12	30.15	46.0	52.0	44.7	53.4	1.1	2.0	2.85	3.35	92	86	SSE 4	S 5	10	10	Dark and gloomy, with showers (mist).
4	30.12	30.21	50.0	50.3	47.8	50.2	2.0	1.3	3.09	3.31	86	91	SSE 5	S 2	10	10	showers (mist).
5	30.27	30.23	51.0	50.9	49.0	55.2	1.3	0.9	3.41	3.49	91	94	SE 2	E 1	10	10	(mist) till sp.
6	30.25	30.17	51.0	50.1	48.0	60.9	3.0	3.1	2.99	2.85	80	79	Calm 0	Calm 0	10	4	Clear a., but soon got dull.
7	30.08	30.09	56.0	48.0	48.0	60.8	5.1	2.0	3.15	2.85	70	86	Calm 0	Calm 0	8	2	(mist) till sp.
8	30.08	30.08	52.8	48.9	38.0	58.5	4.8	3.7	2.79	2.60	70	75	E 2	E 3	7	7	(mist) a. and ep.
9	30.01	29.92	45.4	44.3	43.8	50.0	2.0	2.1	2.58	2.45	86	84	E 2	E 4	10	10	(mist) all day.
10	29.87	29.88	45.1	45.0	42.3	49.2	1.7	2.0	2.61	2.35	87	79	E 2	E 2	10	10	during day.
11	29.93	29.95	46.0	45.2	41.9	48.5	4.1	4.1	2.23	2.15	72	72	SE 2	E 2	8	9	Day dark and gloomy.
12	29.87	29.90	45.0	43.5	37.2	50.0	4.1	4.3	2.12	1.96	71	69	E 4	E 4	4	10	Stormy and cold all day.
13	29.60	29.60	48.0	45.0	41.0	50.0	5.4	3.4	2.17	2.25	65	76	E 4	E 1	10	9	(sleet) showers. (mist) (mist).
14	29.54	29.54	43.9	41.9	39.9	48.0	4.2	1.9	2.01	2.26	70	86	N 3	N 3	7	10	(mist) ga. from sp.
15	29.60	29.58	46.0	42.9	40.1	49.1	3.0	1.9	2.44	2.35	79	85	N 5	N 1	9	10	(mist) all day.
16	29.52	29.52	39.0	46.2	35.4	52.0	1.0	2.9	2.18	2.48	92	80	SE 3	W 5	10	9	Dull and gloomy a. (mist).
17	29.50	29.07	49.0	49.0	44.9	55.0	3.1	1.6	2.74	3.08	78	89	S 2	S 4	10	10	Grey round sun.
18	29.33	29.48	48.2	47.0	46.0	51.0	1.4	0.9	3.02	3.01	91	94	S 6	S 3	10	10	Very fine during day.
19	29.80	29.80	49.0	46.9	46.1	54.0	3.0	2.9	2.76	2.54	79	80	SW 3	Calm 0	10	4	Very fine all day.
20	30.00	29.97	50.0	48.0	35.8	57.0	2.9	2.9	2.88	2.65	81	80	SW 1	SW 2	3	9	Very fine till sp. with ∞.
21	29.98	29.98	50.5	47.0	35.8	56.3	2.6	2.6	3.02	2.55	82	80	WSW 2	Calm 0	9	0	(mist) all day.
22	30.22	30.22	58.0	56.6	39.1	64.1	9.0	6.0	3.56	3.01	53	65	SE 1	Calm 0	3	10	Gloomy and dull. (mist).
23	30.12	30.02	57.8	54.9	49.6	67.0	7.8	3.9	3.77	3.36	58	95	E 3	Calm 0	3	10	Very fine all day.
24	29.87	29.71	51.1	47.8	47.8	54.9	1.2	0.6	3.45	3.17	91	95	Calm 0	Calm 0	10	10	(mist) all day.
25	29.49	29.39	47.0	46.1	46.1	50.1	0.7	2.0	3.06	2.66	95	86	Calm 0	N 1	10	10	Gloomy and dull. (mist).
26	29.39	29.48	46.0	45.1	36.0	52.0	3.7	2.0	2.31	2.54	75	85	W 1	N 1	9	10	Very fine all day. ∞ op.
27	29.51	29.33	49.0	49.0	37.1	54.0	5.7	2.9	2.30	2.78	65	80	N 1	N 1	0	6	[E., while remaining bright in W. About 3 p. sky became gloomy in the
28	29.23	29.37	44.2	47.0	42.8	49.8	0.3	2.0	2.83	2.75	97	86	NW 6	N 1	10	10	Very fine all day.
29	29.63	29.70	51.0	48.0	42.1	51.6	3.9	3.9	3.78	2.63	75	79	WNW 2	E 2	6	8	(mist) all day.
30	30.00	30.08	45.0	44.9	43.7	49.6	1.5	1.0	2.64	2.54	80	89	SSE 1	WNW	10	10	Very fine all day.
31	30.09	30.07	48.0	45.0	37.0	53.0	4.2	3.0	2.39	2.33	72	78	WSW 1	NW 1	5	1	
Mean	29.853	29.847	48.6	47.5	42.0	53.7	3.4	2.7	2.66	2.68	78.1	81.7	2.4	1.9	8.1	8.0	5.750

DUNDEE.—MAY 1886.

Height above Mean Sea Level, 160 feet. Heights above Ground:—Bar., 4 feet. Therms., 3 feet 9 inches. Rain-gauge, 1 foot.
Long. 2° 56' W. Lat. 56° 28' N.

Day.	Barometer at 32° Fahr.		Air Temperature.				Humidity.				Wind, Direction and Force.		Cloud Amount.		Rain.	Remarks.	
							Dep. of Wet.		Vapour Tension.	Per-centage.							
	9 a.m.	9 p.m.	9 a.m.	9 p.m.	Min.	Max.	9 a.m.	9 p.m.	9 a.m.	9 p.m.	9 a.m.	9 p.m.	9 a.m.	9 p.m.			
1	ins.	ins.	48.4	38.6	32.1	49.4	4.9	1.9	2.31	1.98	68	85	SE 1	SE 1	5	0	ins. — Fine day.
2	30.12	30.19	48.4	38.6	32.1	49.4	4.9	1.9	2.31	1.98	68	85	SE 1	SE 1	5	0	— Dull day.
3	30.17	30.08	44.8	46.4	34.2	49.3	4.5	3.0	2.04	2.48	69	79	SE 4	SE 1	5	10	— Dull day.
4	30.04	30.10	47.7	49.3	43.3	53.9	3.2	1.3	2.56	3.18	78	91	S 1	SW 1	10	10	— Dull day.
5	30.06	30.11	55.0	48.9	44.2	59.4	5.3	1.5	2.95	3.09	69	90	SW 2	SW 2	10	10	3.40 Dull day. ☀ showers from 1p.
6	30.08	30.03	55.3	51.4	49.1	67.3	2.3	0.1	3.71	3.36	85	86	W 1	NW 1	10	7	3.40 Dull day. ☀ 6p.—7p.
7	29.93	29.94	59.6	50.6	42.6	72.2	3.0	2.9	4.17	2.96	82	80	SW 1	SE 2	5	10	— Dull till 1p., then fine.
8	30.01	30.00	49.4	43.3	41.4	54.7	4.7	1.7	2.45	2.44	69	87	SE 4	SE 2	10	10	— Fine day. ☀ from 4p.
9	29.94	29.84	44.1	40.6	40.3	45.7	1.5	1.0	2.56	2.32	88	92	SE 1	SE 4	10	10	2.50 ☀ showers from 11a.
10	30.07	30.07	41.0	40.7	40.3	44.4	0.6	1.0	2.44	2.33	95	92	E 1	E 1	10	10	3.00 ☀ showers n. and during day.
11	30.08	30.08	44.2	39.5	37.4	49.9	3.2	1.4	2.22	2.15	76	89	E 2	NE 2	10	7	—
12	30.11	30.08	44.1	39.5	36.2	48.6	2.5	1.1	2.35	2.21	80	91	NE 6	NE 6	10	10	— Dull, with ☁.
13	30.06	30.06	44.7	41.7	38.1	51.6	3.7	2.7	2.17	2.09	74	80	NE 8	NE 8	10	10	— Dull, with ☁ (gale) at times.
14	30.08	30.08	44.3	39.6	37.8	51.7	4.3	2.0	1.99	1.88	70	77	N 6	NW 6	10	7	—
15	30.09	30.09	44.4	42.7	32.2	51.4	3.7	4.1	2.14	1.94	73	71	NW 10	NW 4	10	7	☁ (gale) till 4p.
16	30.08	30.08	44.7	44.9	33.2	52.0	4.2	0.8	2.27	2.36	72	80	SE 1	W 1	10	0	3.00 11a.—4p.
17	30.09	30.09	44.0	45.0	39.6	58.7	4.3	0.3	2.81	2.92	73	98	SW 1	SE 6	10	10	3.40 ☀ from 3.30p.
18	30.08	30.08	44.1	45.0	45.0	56.7	4.6	2.5	2.56	2.86	71	83	SW 8	SW 6	10	10	3.00 ☀ (gale) n. and till 5p.
19	30.04	30.04	55.1	50.5	45.2	62.4	4.0	4.3	3.06	2.64	70	73	SW 2	W 1	5	0	— Fine day.
20	30.09	30.09	53.1	44.7	38.3	55.0	5.2	0.8	2.74	2.77	69	93	SE 4	NE 8	10	10	3.50 ☀ from 11a.
21	30.08	30.08	45.5	49.0	41.8	57.6	2.0	1.3	2.60	2.15	86	91	NW 1	NE 1	10	10	3.00 ☀ n. and till 10a.
22	30.13	30.11	48.6	42.6	40.1	56.5	1.2	0.9	3.12	2.53	92	93	SE 1	E 1	10	7	☁ till 9a. Fine day.
23	30.05	30.02	52.9	47.0	40.4	55.7	5.4	2.4	2.63	2.66	68	83	SE 1	E 1	5	10	3.00 ☀ 4.30p.—6p.
24	30.02	30.02	48.9	46.6	45.2	61.2	2.4	1.9	2.88	2.73	84	87	NW 1	NE 1	10	10	3.00 Dull day.
25	30.08	30.08	48.4	46.7	45.5	49.8	1.8	0.7	2.95	3.02	87	95	SE 1	W 1	10	10	3.00 ☀ showers from 8a.
26	30.02	30.02	51.5	46.2	39.7	57.3	5.2	3.3	2.57	2.49	68	77	W 1	NW 1	5	7	— Fine day.
27	30.04	30.04	54.0	42.5	34.7	57.6	5.6	1.1	2.75	2.48	66	91	SW 1	NE 8	5	10	3.00 ☀ from 1.30p.
28	30.00	30.00	45.0	45.6	40.4	50.7	2.4	0.9	2.56	2.85	84	94	W 4	W 2	10	10	3.10 ☀ (gale) in past n.
29	30.07	30.07	50.6	46.4	43.1	62.5	3.5	1.2	3.05	2.87	83	91	SW 1	NE 2	5	10	3.50
30	30.07	30.07	47.2	42.4	42.2	51.5	3.6	1.4	2.43	2.41	76	89	NE 2	SE 1	10	10	—
31	30.07	30.07	46.4	44.3	40.9	52.7	2.7	0.7	2.54	2.75	81	95	SE 2	NE 1	10	0	— Fine day.
Mean	30.0713	30.0710	48.9	45.0	40.4	55.0	3.5	1.8	2.67	2.62	77.1	87.1	2.6	2.7	8.7	8.1	2.910

WOLFELEE.—MAY 1886.

Height above Mean Sea Level, 587 feet. Heights above Ground:—Bar., 14 feet. Therms., 4 feet. Rain-gauge, 6 inches.
Long. 2° 39' W. Lat. 55° 23' N.

Day.	Barometer at 32° Fahr.		Air Temperature.				Humidity.				Wind, Direction and Force.		Cloud Amount.		Rain.	Remarks.	
							Dep. of Wet.		Vapour Tension.								Per-centage.
	9 a.m.	9 p.m.	9 a.m.	9 p.m.	Min.	Max.	9 a.m.	9 p.m.	9 a.m.	9 p.m.	9 a.m.	9 p.m.	9 a.m.	9 p.m.			9 a.m.
1	ins.	ins.	43°	33°	32°	60°	54°	2°	in.	in.	03	76	NE	E	—	—	Fine and clear.
2	29°62	29°68	43°	33°	32°	60°	54°	2°	175	143	03	76	NE	E	—	—	Fine and clear.
3	29°66	29°61	47°	46°	28°	54°	6°	4°	191	218	59	71	S	SW	—	—	Fine and blowy a. Dull at night.
4	29°59	29°63	47°	47°	43°	60°	8°	4°	216	259	68	90	SW	SW	—	—	Dull, cold, and blowy a. Very fine p.
5	29°63	29°66	56°	46°	40°	60°	7°	2°	266	257	58	83	SW	SW	—	—	Fine and clear a. Dull p.
6	29°60	29°68	51°	47°	39°	60°	3°	6°	278	191	75	59	SW	W	—	—	Very fine.
7	29°64	29°57	58°	48°	45°	60°	8°	4°	267	235	55	71	SW	SW	—	—	Very fine and mild.
8	29°50	29°45	59°	54°	37°	71°	9°	5°	259	280	51	67	SW	W	—	0°60	Very fine.
9	29°49	29°49	44°	42°	41°	73°	1°	2°	269	249	91	91	NE	NE	—	—	Dull a.
10	29°43	29°43	43°	41°	39°	46°	1°	1°	242	232	85	89	SSE	SE	—	—	Dull, with a.
11	29°46	29°46	43°	41°	38°	45°	1°	1°	242	227	85	89	E	E	—	—	Dull and cold.
12	29°48	29°48	39°	39°	36°	47°	1°	2°	221	202	91	83	E	E	—	—	Dull and cold.
13	29°49	29°49	41°	33°	35°	45°	3°	0°	190	177	74	92	NE	NE	—	—	☼ showers 7a. ☼ (sleet) all day.
14	29°51	29°51	41°	40°	31°	43°	2°	1°	208	209	81	85	NE	NE	—	—	Snow in deep ga. Dull and blowy n.
15	29°49	29°49	41°	40°	31°	43°	2°	1°	208	209	81	85	NE	NE	—	—	Dull and blowy a. Fine and clear p.
16	29°49	29°49	41°	40°	31°	43°	2°	1°	208	209	81	85	NE	NE	—	—	Dull and blowy a. Fine and clear p.
17	29°49	29°49	41°	40°	31°	43°	2°	1°	208	209	81	85	NE	NE	—	—	Dull and blowy a. Fine and clear p.
18	29°49	29°49	41°	40°	31°	43°	2°	1°	208	209	81	85	NE	NE	—	—	Dull and blowy a. Fine and clear p.
19	29°49	29°49	41°	40°	31°	43°	2°	1°	208	209	81	85	NE	NE	—	—	Dull and blowy a. Fine and clear p.
20	29°49	29°49	41°	40°	31°	43°	2°	1°	208	209	81	85	NE	NE	—	—	Dull and blowy a. Fine and clear p.
21	29°49	29°49	41°	40°	31°	43°	2°	1°	208	209	81	85	NE	NE	—	—	Dull and blowy a. Fine and clear p.
22	29°49	29°49	41°	40°	31°	43°	2°	1°	208	209	81	85	NE	NE	—	—	Dull and blowy a. Fine and clear p.
23	29°49	29°49	41°	40°	31°	43°	2°	1°	208	209	81	85	NE	NE	—	—	Dull and blowy a. Fine and clear p.
24	29°49	29°49	41°	40°	31°	43°	2°	1°	208	209	81	85	NE	NE	—	—	Dull and blowy a. Fine and clear p.
25	29°49	29°49	41°	40°	31°	43°	2°	1°	208	209	81	85	NE	NE	—	—	Dull and blowy a. Fine and clear p.
26	29°49	29°49	41°	40°	31°	43°	2°	1°	208	209	81	85	NE	NE	—	—	Dull and blowy a. Fine and clear p.
27	29°49	29°49	41°	40°	31°	43°	2°	1°	208	209	81	85	NE	NE	—	—	Dull and blowy a. Fine and clear p.
28	29°49	29°49	41°	40°	31°	43°	2°	1°	208	209	81	85	NE	NE	—	—	Dull and blowy a. Fine and clear p.
29	29°49	29°49	41°	40°	31°	43°	2°	1°	208	209	81	85	NE	NE	—	—	Dull and blowy a. Fine and clear p.
30	29°49	29°49	41°	40°	31°	43°	2°	1°	208	209	81	85	NE	NE	—	—	Dull and blowy a. Fine and clear p.
31	29°47	29°43	46°	43°	36°	56°	3°	2°	251	221	80	84	NW	E	—	—	Dull and mild a. Fine and mild p.
Mean	29°47	29°44	47°6	43°6	36°9	56°0	3°6	2°2	252	238	76°6	83°6	—	—	—	—	3°940

SCARBOROUGH.—MAY 1886.

Height above Mean Sea Level, 129 feet. Heights above Ground:—Bar., —9 feet. Therms., 4 feet. Rain-gauge, 1 foot.
Long. 0° 23' W. Lat. 54° 17' N.

1	30°16	30°23	44°	39°	39°	47°	41°	2°	208	193	71	80	NNW 2	NNE 1	6	0	—	Fine and bright, but with cool breeze.
2	29°28	29°25	43°	41°	35°	46°	3°	3°	212	198	74	77	SE 1	SE 2	7	9	—	Fine, but with cold wind.
3	29°24	29°21	49°	47°	39°	55°	5°	1°	240	254	68	79	SSE 3	SSE 1	7	3	—	Dull day.
4	29°24	29°22	58°	53°	45°	64°	1°	7°	439	258	89	59	SSW 2	SW 3	7	10	—	Fine and warm.
5	29°30	29°22	51°	55°	49°	64°	4°	9°	265	270	70	60	SSE 1	SSW 1	10	10	—	Warm and overcast.
6	29°19	29°10	61°	49°	48°	62°	8°	3°	284	230	53	65	E 1	Calm 0	5	0	—	Very fine and bright.
7	29°04	29°06	60°	54°	45°	63°	10°	6°	259	256	49	60	S 1	SE 1	3	3	010	Fine and bright.
8	29°08	29°02	48°	43°	43°	56°	1°	2°	281	276	84	98	NW 1	NNE 2	10	10	130	Cooler. ☼ 1p.—6p.
9	29°00	29°02	43°	42°	41°	44°	0°	0°	269	267	95	99	NE 2	E 3	10	10	160	Dull and cold.
10	29°01	29°01	41°	41°	40°	43°	0°	0°	266	262	100	99	NNE 2	E 1	10	9	220	Dull and overcast.
11	29°01	29°01	41°	41°	40°	43°	0°	0°	266	262	100	99	ENE 2	E 1	10	9	010	Dull and overcast.
12	29°01	29°01	41°	41°	40°	43°	0°	0°	266	262	100	99	ENE 2	E 1	10	9	010	Dull and overcast.
13	29°01	29°01	41°	41°	40°	43°	0°	0°	266	262	100	99	ENE 2	E 1	10	9	010	Dull and overcast.
14	29°01	29°01	41°	41°	40°	43°	0°	0°	266	262	100	99	ENE 2	E 1	10	9	010	Dull and overcast.
15	29°01	29°01	41°	41°	40°	43°	0°	0°	266	262	100	99	ENE 2	E 1	10	9	010	Dull and overcast.
16	29°01	29°01	41°	41°	40°	43°	0°	0°	266	262	100	99	ENE 2	E 1	10	9	010	Dull and overcast.
17	29°01	29°01	41°	41°	40°	43°	0°	0°	266	262	100	99	ENE 2	E 1	10	9	010	Dull and overcast.
18	29°01	29°01	41°	41°	40°	43°	0°	0°	266	262	100	99	ENE 2	E 1	10	9	010	Dull and overcast.
19	29°01	29°01	41°	41°	40°	43°	0°	0°	266	262	100	99	ENE 2	E 1	10	9	010	Dull and overcast.
20	29°01	29°01	41°	41°	40°	43°	0°	0°	266	262	100	99	ENE 2	E 1	10	9	010	Dull and overcast.
21	29°01	29°01	41°	41°	40°	43°	0°	0°	266	262	100	99	ENE 2	E 1	10	9	010	Dull and overcast.
22	29°01	29°01	41°	41°	40°	43°	0°	0°	266	262	100	99	ENE 2	E 1	10	9	010	Dull and overcast.
23	29°01	29°01	41°	41°	40°	43°	0°	0°	266	262	100	99	ENE 2	E 1	10	9	010	Dull and overcast.
24	29°01	29°01	41°	41°	40°	43°	0°	0°	266	262	100	99	ENE 2	E 1	10	9	010	Dull and overcast.
25	29°01	29°01	41°	41°	40°	43°	0°	0°	266	262	100	99	ENE 2	E 1	10	9	010	Dull and overcast.
26	29°01	29°01	41°	41°	40°	43°	0°	0°	266	262	100	99	ENE 2	E 1	10	9	010	Dull and overcast.
27	29°01	29°01	41°	41°	40°	43°	0°	0°	266	262	100	99	ENE 2	E 1	10	9	010	Dull and overcast.
28	29°01	29°01	41°	41°	40°	43°	0°	0°	266	262	100	99	ENE 2	E 1	10	9	010	Dull and overcast.
29	29°01	29°01	41°	41°	40°	43°	0°	0°	266	262	100	99	ENE 2	E 1	10	9	010	Dull and overcast.
30	29°01	29°01	41°	41°	40°	43°	0°	0°	266	262	100	99	ENE 2	E 1	10	9	010	Dull and overcast.
31	29°01	29°01	41°	41°	40°	43°	0°	0°	266	262	100	99	ENE 2	E 1	10	9	010	Dull and overcast.
Mean	29°01	29°01	41°	41°	40°	43°	0°	0°	266	262	100	99	ENE 2	E 1	10	9	010	Dull and overcast.

CRONKBORNE (DOUGLAS), ISLE OF MAN.—MAY 1886.

Height above Mean Sea Level, 137 feet. Heights above Ground:—Bar., 3 feet. Therms., 4 feet. Rain-gauge, 10½ inches.
Long. 4° 29' W. Lat. 54° 10' N.

Day.	Barometer at 32° Fahr.		Air Temperature.				Humidity.				Wind, Direction and Force.		Cloud Amount.		Rain.	Remarks.		
							Dep. of Wet.		Vapour Tension.								Per-centage.	
	9 a.m.	9 p.m.	9 a.m.	9 p.m.	Min.	Max.	9 a.m.	9 p.m.	9 a.m.	9 p.m.	9 a.m.	9 p.m.	9 a.m.	9 p.m.				
1	ins	ins.	49°	46°	35°	52°	2°	0°	in.	in.	84	94	ESE 3	E 4	7	3	ins.	Very fine.
2	29°12	29°09	45°	48°	41°	49°	2°	0°	241	288	81	86	ESE 7	SSE 3	4	10	190	Squally a. Gloomy.
3	29°12	29°12	46°	47°	41°	50°	1°	0°	288	320	93	97	S 3	S 2	10	10	007	☼ (mist) a. and p. ☼ p.
4	29°16	29°19	51°	48°	45°	55°	5°	2°	249	283	66	85	SSW 6	SW 2	8	10	020	Squally a.
5	29°24	29°20	51°	49°	46°	53°	2°	3°	311	267	83	75	SSW 4	SW 2	9	4	004	Dull day.
6	29°16	29°09	56°	44°	36°	62°	7°	2°	278	244	61	83	WSW 4	N 2	4	8	—	Fine day. ☼ p.
7	29°00	29°06	59°	50°	40°	62°	7°	1°	299	239	59	90	ESE 1	S 2	7	10	100	☼ (mist) a. and p.
8	29°02	29°00	50°	48°	46°	53°	0°	0°	351	331	96	98	ENE 2	E 4	10	10	198	☼ (mist) a. and p.
9	29°05	29°06	45°	48°	45°	49°	0°	1°	308	309	100	90	E 3	E 4	10	10	129	Overcast, with ☼ (mist).
10	29°06	29°09	49°	49°	46°	54°	2°	1°	305	312	85	90	ENE 3	NE 2	8	10	032	☼ (mist) a. and p. Dull day. ☼ p.
11	29°07	29°07	44°	42°	42°	49°	0°	1°	290	237	90	86	E 3	E 6	10	10	168	☼ (mist). Squally a. and p.
12	29°05	29°05	38°	37°	35°	42°	0°	0°	231	220	98	100	SE 7	ENE 7-8	10	10	2588	Squally a. and p. ☼ p. ☼ p.
13	29°05	29°05	40°	43°	37°	47°	0°	2°	237	223	94	80	NE 6-7	NE 5-6	10	8	048	Squally a. ☼ p. Snow on hills.
14	29°03	29°04	40°	41°	39°	50°	4°	2°	259	222	73	85	NNW 6	NW 6	2	2	—	Squally a. and p. Very fine day.
15	29°03	29°04	47°	42°	39°	51°	3°	1°	254	244	78	91	NW 7-8	WNW 3-4	3	4	360	Squally a. Very fine.
16	29°03	29°05	52°	48°	38°	56°	1°	3°	353	263	89	76	WSW 4	W 5	10	8	017	☼ a. ☼ at night.
17	29°06	29°07	47°	48°	42°	50°	0°	1°	333	299	100	87	S 2	SSW 8	10	10	078	☼ (mist) a. Squally a. at
18	29°06	29°07	51°	47°	46°	52°	1°	2°	345	305	92	95	SW 6-7	SW 3	7	7	029	Squally a. and p. Dull day. [night.
19	29°05	29°06	53°	46°	38°	55°	3°	0°	314	292	77	94	E 2	Calu 0	2	7	137	Very fine. ☼ p.
20	29°07	29°08	48°	46°	39°	50°	0°	0°	333	312	96	98	NE 3	NNE 3-4	10	10	245	☼ (mist) p.
21	29°08	29°09	49°	45°	35°	58°	0°	0°	327	279	94	92	NNW 2	WNW 2	18	2	—	Fine day. ☼ p.
22	29°10	29°07	54°	49°	36°	58°	4°	0°	304	335	71	96	E 3	E 2	4	8	—	Fine day. Gloomy p.
23	29°09	29°07	51°	49°	46°	55°	3°	0°	284	349	75	98	E 2	E 1	9	10	192	Dull, with ☼ showers. ☼ (mist) p.
24	29°07	29°06	49°	47°	42°	51°	0°	0°	346	322	99	99	SSW 1	SW 2	10	10	027	☼ a. and p. ☼ p.
25	29°06	29°05	48°	45°	45°	54°	0°	0°	330	277	95	93	WNW 2	WNW 2	8	10	041	Dull, with ☼ showers.
26	29°06	29°07	47°	41°	41°	51°	4°	0°	236	239	71	94	W 4	Calu 0	3	3	—	Very fine. ☼ p.
27	29°07	29°06	45°	39°	35°	47°	0°	0°	285	236	94	99	NE 4	NNW 3	10	10	432	☼ p.
28	29°07	29°06	49°	37°	33°	51°	2°	1°	286	197	82	89	WSW 6	WSW 4	9	10	020	Squally a. ☼ a.
29	29°07	29°06	48°	46°	37°	54°	1°	0°	298	297	88	94	WSW 4	NNW 2	8	8	—	Fine day.
30	29°04	29°05	55°	48°	42°	56°	3°	1°	309	298	70	86	S 2	NE 2	3	3	—	Very fine. ☼ p.
31	29°06	29°09	50°	51°	41°	58°	1°	3°	313	303	86	79	ESE 3	E 2-3	2	10	082	Very fine. ☼ (mist) p.
Mean	29°07	29°08	49°	46°	41°	53°	2°	1°	296	281	84°	90°	3°	3°	7°	7°	6°	6°

HILLINGTON, NORFOLK.—MAY 1886.

Height above Mean Sea Level, 88 feet. Heights above Ground:—Bar., 4 feet. Therms., 4 feet. Rain-gauge, 1 foot.
Long. 0° 33' E. Lat. 52° 48' N.

Day.	Barometer at 32° Fahr.		Air Temperature.				Humidity.						Wind, Direction and Force.		Cloud Amount.		Rain.	Remarks.		
	9 a.m.	9 p.m.	9 a.m.	9 p.m.	Min.	Max.	Dep. of Wet.		Vapour Tension.		Per-centage.		9 a.m.	9 p.m.	9 a.m.	9 p.m.	9 a.m.			
							9 a.m.	9 p.m.	9 a.m.	9 p.m.	9 a.m.	9 p.m.								
1	ins.	ins.	47.8	35.2	27.3	52.2	3.1	1.4	.260	.178	78	86	E	3	E	1	7	0	ins.	— ² a. Fine and sunny. D^2 p.
2	30.14	30.26	47.6	38.7	25.9	54.6	4.0	2.3	.239	.191	73	82	SE	3	SSE	1	6	3	—	— ² a. Fine and sunny. D^0 p.
3	31	32	50.6	46.2	35.6	63.4	5.8	4.5	.246	.216	65	70	SW	2	SW	2	7	2	—	Sunny.
4	34	34	55.4	48.8	38.1	68.3	6.4	6.1	.276	.213	63	62	SW	1	SE	2	3	4	—	Very fine and sunny.
5	37	29	57.8	54.9	43.6	69.5	8.4	7.8	.265	.243	56	56	SW	2	SW	0.5	5	8	—	—
6	23	30.14	61.9	53.6	49.3	72.8	8.1	6.4	.321	.256	57	62	SW	0.5	SE	1	6	0	—	—
7	30.09	29.99	62.4	55.1	43.6	73.8	6.9	3.2	.355	.345	63	80	SW	0.5	SE	0.5	8	7	—	—
8	29.95	.96	64.8	46.0	45.9	67.0	7.1	1.0	.386	.287	63	93	SW	1	NE	4	10	10	0.30	Wind NW. noon. Cloudy and warm.
9	.96	.88	52.9	43.7	43.1	61.8	3.2	1.3	.317	.255	79	89	NE	3	SE	0.5	10	6	—	—
10	.78	.76	51.8	44.8	41.7	61.2	3.7	1.2	.292	.269	76	91	NE	2	NE	1	10	10	0.60	—
11	.78	.77	43.6	40.2	40.1	45.4	1.4	0.4	.252	.240	89	96	E	1	E	2	10	10	.227	2 nd 1.30p.—4p.
12	.63	.39	44.6	46.0	40.0	47.3	1.5	1.1	.260	.285	89	92	ESE	5	ESE	6	10	10	.246	Blustering D^2 p.
13	.10	.02	44.8	45.1	44.6	47.2	0.0	0.0	.297	.301	100	100	E	5	WSW	2	10	10	.400	2 nd 8a.—5p. Cold and windy.
14	.15	.43	44.9	40.8	40.6	47.1	1.1	0.6	.272	.241	92	96	W	4	NNE	1	10	10	.220	9a.—3p.
15	.52	.69	45.9	44.8	35.8	51.6	3.4	2.8	.234	.236	77	79	NW	6	NW	6	10	6	.015	Very fine and sunny a. D^2 p.
16	.75	.70	48.5	51.0	37.2	58.6	0.9	2.2	.318	.317	94	85	SW	2	WNW	1	10	10	.123	—
17	.70	.58	49.8	53.8	44.3	60.3	2.0	1.1	.307	.382	86	92	SW	1	SW	6	10	10	.102	showers a. Fine afternoon.
18	.64	.75	51.3	46.3	46.3	67.3	0.5	0.5	.365	.302	97	97	SW	2	SW	0.5	10	1	.002	Blustering D^2 4.30p. D^2 p.
19	.88	.89	58.1	50.6	41.1	61.4	4.3	1.9	.360	.321	75	87	SW	2	SE	1	8	10	.059	—
20	29.78	29.87	61.0	57.9	45.4	68.6	3.0	2.6	.439	.403	82	84	SE	2	SW	2	10	6	.002	—
21	30.02	30.12	59.7	53.1	46.9	68.4	4.3	1.4	.382	.365	75	90	SW	5	N	0.5	5	9	.217	1 st a. D^2 p.
22	.13	30.08	50.0	47.4	47.2	59.6	0.3	0.7	.353	.309	98	95	NE	1	NE	1	10	10	—	T 6a.—7a. 2 nd 6a.—8a. D^2 p.
23	30.00	29.95	54.5	54.8	46.9	65.2	2.3	1.2	.361	.394	85	92	N	4	NW	0.5	10	10	.028	Distant T 6a.—9a. D^2 p.
24	29.83	.66	54.6	51.6	47.3	55.7	0.0	0.1	.427	.379	100	99	NE	0.5	NNE	0.5	10	10	.220	0 th nearly all day.
25	.55	.44	53.8	51.8	49.0	62.7	1.9	1.2	.361	.353	86	91	SW	5	SW	0.5	10	10	.100	1 st a.
26	.46	.50	54.6	47.9	46.9	60.6	3.3	0.3	.336	.327	79	98	SW	4	WSW	0.5	5	7	.210	Overcast, then breezy and sunny.
27	.22	.40	53.6	48.4	47.3	57.4	0.1	3.2	.409	.264	99	78	SSE	1	SW	4	4	0.76	2 nd early a.	
28	.53	.63	52.2	50.0	43.4	61.2	3.2	2.4	.306	.301	79	84	SW	6	SW	2	6	4	.045	Fine and sunny, with a. Δ D^2 p.
29	.73	.77	54.5	48.9	39.1	61.9	3.9	1.1	.321	.318	76	93	SW	4	S	1	7	4	—	Breezy. D^2 p.
30	.87	.94	60.4	48.4	38.6	68.0	5.2	0.6	.369	.324	70	96	SW	1	NE	1	6	8	.050	Fine and sunny a. T 2 nd 4p. D^2 p.
31	29.98	29.94	53.4	49.5	44.2	60.4	1.4	0.6	.369	.339	90	96	NE	2	NE	1	8	10	—	Overcast from 3p. D^2 p.
Mean	29.830	29.830	53.2	48.2	42.1	60.7	3.2	2.0	.324	.295	80.4	86.8	2.6	1.7	8.3	7.1	2.432			

CHURCHSTOKE.—MAY 1886.

Height above Mean Sea Level, 538 feet. Heights above Ground:—Bar., 12 feet. Therms., 4 feet. Rain-gauge, 1 foot 6 inches.
Long. 3° 5' W. Lat. 52° 31' N.

1	29.68	29.71	48.2	42.8	28.0	57.2	5.9	2.9	.210	.214	63	78	—	—	Bright. ∞ in distance.
2	.73	.72	45.3	48.2	35.1	54.8	4.1	4.6	.216	.233	72	70	—	—	Fresh and cool. ∞
3	.74	.74	47.3	51.3	41.4	57.4	3.7	5.0	.241	.258	75	69	—	—	
4	.77	.79	55.7	46.3	36.2	68.1	10.1	3.4	.212	.238	47	76	—	—	Clear and warm. D^2
5	.85	.79	56.0	45.3	39.0	70.1	7.7	3.7	.258	.223	57	75	—	—	Mild, with ∞ .
6	.75	.65	59.2	49.0	36.2	73.2	10.2	4.5	.246	.244	48	70	—	—	Bright and hot.
7	.57	.53	62.0	55.3	38.8	70.9	11.0	2.1	.262	.377	47	86	—	—	Fine and warm. ∞
8	.50	.46	55.0	50.9	48.1	61.9	2.7	2.1	.357	.318	87	86	—	—	Dull, with ∞ showers.
9	.43	.30	54.1	57.1	46.8	65.4	3.9	3.7	.316	.361	75	76	—	—	Cool, with ∞ .
10	.27	.23	52.7	54.1	46.2	63.7	2.8	1.1	.324	.386	81	92	—	—	Dull and threatening. ∞
11	.24	29.21	46.6	42.8	42.2	54.8	0.7	0.4	.301	.266	95	97	—	—	Dull and cold.
12	29.01	28.76	41.9	45.0	40.2	46.4	0.5	0.1	.255	.297	96	99	—	—	2 nd all day.
13	28.65	28.51	44.3	34.4	33.8	46.7	1.0	0.5	.268	.188	92	95	—	—	2 nd all day. * 9p.
14	28.83	29.04	41.6	39.8	33.1	50.4	1.2	1.4	.237	.217	91	89	—	—	Flood in valley causing much damage.
15	29.16	.34	44.7	40.2	34.2	51.7	4.8	1.7	.198	.214	67	87	—	—	Bright, with gusty cool wind.
16	.13	.23	52.3	47.7	38.4	57.3	1.9	2.8	.342	.265	87	80	—	—	Dull and breezy, with ∞ showers.
17	.09	.03	49.8	49.9	44.9	57.3	1.0	1.5	.331	.321	93	90	—	—	Squally, with ∞ showers.
18	.07	.20	51.4	47.3	46.1	55.2	2.0	1.9	.327	.280	86	87	—	—	Dull and warm, with ∞ showers.
19	.33	.38	53.9	50.9	44.2	60.7	4.9	1.1	.289	.343	70	93	—	—	Dull day. 2 nd showers 2p.
20	.29	.33	48.8	51.3	47.5	55.7	0.6	1.1	.339	.349	95	92	—	—	Dull, with ∞ showers.
21	.46	.68	52.1	44.6	42.8	58.1	2.5	0.7	.324	.277	83	94	—	—	Dull day.
22	.65	.68	50.9	50.9	37.5	58.3	1.5	1.4	.307	.335	89	91	—	—	2 nd (mist) a.
23	.54	.46	46.3	46.8	44.0	51.6	1.2	0.0	.286	.298	92	93	—	—	2 nd (mist) a. and p. D^2
24	.37	29.23	51.4	47.2	44.1	60.3	1.6	1.3	.338	.294	89	91	—	—	
25	29.04	28.96	50.9	49.5	45.5	57.7	1.5	1.8	.334	.307	99	88	—	—	showers.
26	28.98	.97	46.4	46.3	43.2	54.8	3.0	1.8	.247	.272	79	88	—	—	Dull and overcast. K^2 1.30p.
27	.86	28.81	45.8	44.0	39.0	54.5	1.8	1.5	.266	.254	87	88	—	—	Breezy and cold. ∞ showers.
28	28.98	29.11	49.4	45.0	38.5	54.4	4.9	3.0	.239	.233	68	78	—	—	Dull and mild. K^2 Δ noon. K^2
29	29.20	.31	53.1	45.8	41.0	58.2	4.8	1.2	.283	.279	71	91	—	—	2 nd 4p.
30	.41	.46	53.0	51.8	35.7	60.3	4.9	4.5	.279	.273	70	72	—	—	
31	29.49	29.42	49.6	49.3	35.8	60.1	1.6	1.2	.316	.321	89	92	—	—	Dull and cold, with ∞ . ∞ from 4p.
Mean	29.324	29.332	50.2	47.4	40.2	58.3	3.5	2.1	.282	.282	78.3	85.6	—	—	

CARMARTHEN.—MAY 1886.

Height above Mean Sea Level, 188 feet. Heights above Ground:—Bar., 7 feet. Therms., 4 feet. Rain-gauge, 1 foot.
Long. 4° 18' W. Lat. 51° 52' N.

Day.	Barometer at 32° Fahr.		Air Temperature.				Humidity.						Wind, Direction and Force.		Cloud Amount.		Rain.	Remarks.		
							Dep. of Wet.		Vapour Tension.		Per-centage.									
	9 a.m.	9 p.m.	9 a.m.	9 p.m.	Min.	Max.	9 a.m.	9 p.m.	9 a.m.	9 p.m.	9 a.m.	9 p.m.	9 a.m.	9 p.m.	9 a.m.	9 p.m.				
1	ins.	ins.	59.0	44.4	34.0	60.8	7.8	3.5	.224	.218	56	74	Calm	0	Calm	0	1	0	—	Fine day.
2	.07	.08	52.5	46.0	38.8	57.1	6.5	6.3	.242	.185	62	60	SE	6	E	3	0	10	—	Overcast, with ∞.
3	.10	.12	52.4	46.8	44.1	59.6	5.0	2.8	.270	.256	69	80	Calm	0	Calm	0	10	0	—	Fine day.
4	.12	.20	59.1	47.5	40.2	64.2	10.5	3.3	.239	.253	48	77	S	2	Calm	0	3	0	—	Fine day.
5	.23	.17	62.6	44.9	39.3	66.0	13.0	2.9	.233	.235	41	79	S	1	Calm	0	4	0	—	Very fine.
6	30.11	30.01	67.6	51.9	37.0	69.2	15.0	5.5	.254	.255	37	66	Calm	0	Calm	0	0	0	—	Very fine.
7	29.92	29.87	65.1	50.7	40.4	70.4	10.9	5.5	.303	.312	40	68	S	2	Calm	0	0	10	—	∞ 9a. Overcast p.
8	.81	.78	57.2	54.9	52.8	59.2	5.9	2.3	.309	.366	66	86	S	1	Calm	0	9	10	.050	Frequent ∞ showers.
9	.76	.65	64.0	55.0	51.8	68.2	7.4	2.9	.367	.364	61	82	S	1	N	1	2	4	—	Fine day.
10	.60	.60	61.5	51.7	50.6	67.8	7.6	2.1	.328	.329	60	86	W	1	W	1	9	9	—	Fine day.
11	.60	.51	55.7	50.7	49.8	61.0	3.1	0.8	.357	.349	81	94	SW	1	SE	1	10	10	.700	7p.
12	29.24	.00	49.7	47.8	47.7	50.7	0.4	1.1	.346	.305	97	92	E	3	E	1	10	10	.350	Overcast, with ∞ nearly all day.
13	28.91	.00	48.8	39.9	39.0	50.4	1.7	1.0	.302	.285	88	92	E	5	NE	2	10	10	1.300	Overcast, with ∞ 2 all day.
14	29.22	.47	47.4	42.9	38.8	52.4	3.7	2.4	.242	.225	75	82	N	4	NW	2	8	4	—	Δ 9.30p.
15	.64	.73	48.6	46.3	37.4	54.1	6.6	1.6	.202	.276	59	89	NW	5	NW	1	5	5	.380	Fine day. ☞
16	.56	.62	51.6	47.8	45.6	57.8	0.7	1.3	.364	.301	95	91	S	4	SW	1	10	10	.390	☞ till 10a.
17	.44	.41	52.2	50.1	47.5	53.4	0.3	1.0	.382	.287	98	80	SW	4	SW	5	10	10	.160	Overcast, with ∞ all day.
18	.39	.60	53.1	48.8	46.5	54.4	2.5	1.2	.336	.315	83	91	S	3	SW	2	10	9	.310	☞ showers all day.
19	.71	.71	55.7	52.9	47.7	62.9	3.6	2.3	.344	.339	78	85	SW	1	N	1	7	10	.390	Fine day.
20	.58	29.68	55.4	50.5	50.2	62.0	1.3	1.1	.371	.330	91	93	E	3	S	2	10	10	—	Overcast all day.
21	.83	30.02	50.1	47.0	47.0	55.1	1.7	1.3	.318	.290	88	91	W	1	N	3	10	0	—	Overcast a. Fine p.
22	.96	29.91	62.8	57.4	43.6	67.8	7.2	3.1	.353	.343	62	81	E	1	E	2	0	0	.020	Dull, with ∞.
23	.87	.82	50.6	51.7	50.0	58.0	1.0	0.7	.343	.365	93	95	E	2	Calm	0	10	10	—	✱ before 9a. Dull day.
24	.73	.61	55.5	50.5	49.7	63.2	3.1	1.8	.355	.321	80	88	SW	1	W	3	10	10	.450	Fine day.
25	.42	.35	53.7	48.2	48.0	58.6	2.1	1.0	.355	.312	86	93	SW	3	SW	2	10	10	.070	☞ showers.
26	.36	.31	53.9	43.7	43.3	58.5	6.3	1.8	.261	.245	63	85	SW	2	W	1	7	3	.110	Frequent Δ showers.
27	.24	.17	54.7	45.0	39.3	57.2	7.1	2.1	.255	.252	59	84	SW	2	SW	1	7	8	.070	☞ showers.
28	.39	.50	54.8	45.8	39.8	56.8	5.8	2.1	.281	.260	66	85	SW	3	SW	2	5	6	.020	Δ 4a.
29	.55	.68	54.7	46.6	44.7	59.6	4.5	1.1	.309	.292	72	93	S	2	W	1	5	4	—	Fine day.
30	.75	.80	58.3	49.2	40.7	63.4	6.7	4.3	.306	.250	63	71	SW	1	N	3	6	0	—	Fine day.
31	29.78	29.67	56.4	52.9	47.4	62.2	5.1	1.5	.317	.360	70	90	E	4	E	3	0	10	.310	☞ p. < midnight.
Mean	29.675	29.687	55.4	48.8	44.3	60.1	5.3	2.4	.305	.291	70.8	81.0	2.2		1.4	6.4	6.3	5.080		

SOUTHAMPTON.—MAY 1886.

Height above Mean Sea Level, 78 feet. Heights above Ground:—Bar., 6 feet. Therms., 4 feet 6 inches. Rain-gauge, 1 foot.
Long. 1° 24' W. Lat. 50° 55' N.

Day.	Barometer at 32° Fahr.		Air Temperature.				Humidity.								Wind, Direction and Force.		Cloud Amount.		Rain.	Remarks.
							Dep. of Wet.		Vapour Tension.		Per-centage.									
	9 a.m.	9 p.m.	9 a.m.	9 p.m.	Min.	Max.	9 a.m.	9 p.m.	9 a.m.	9 p.m.	9 a.m.	9 p.m.	9 a.m.	9 p.m.	9 a.m.	9 p.m.				
1	ins.	ins.	51.6	51.1	51.1	51.6	0	2	in.	in.	%	%	NE	2 5	SE	1	0	0	ins.	Early a. Beautiful day. D p.
2	30.16	30.22	51.6	51.1	51.1	51.6	0	2	217	250	57	83	SE	2	SE	1 5	3	1	—	a. Beautiful day with cold wind.
3	30.28	30.30	51.6	51.1	51.1	51.6	0	2	249	239	69	84	SE	2	SE	1 5	3	1	—	Beautiful day, with cold wind. D n.
4	30.32	30.34	51.6	51.1	51.1	51.6	0	2	263	227	67	79	SE	3 5	SE	0 5	9	0	—	Early a. Beautiful day.
5	30.35	30.37	51.6	51.1	51.1	51.6	0	2	287	246	67	80	SSE	2 5	Calm	0	1	1	—	Beautiful day throughout.
6	30.40	30.43	51.6	51.1	51.1	51.6	0	2	304	276	60	70	SSE	2	SW	0 5	0	0	—	a. Beautiful day throughout. [n.
7	30.42	30.46	51.6	51.1	51.1	51.6	0	2	325	299	57	74	SSE	1	SW	0 5	0	0	—	Early a. Beautiful day throughout. [n.
8	30.47	30.50	51.6	51.1	51.1	51.6	0	2	340	353	60	76	SSW	1 5	S	1 5	10	10	0.08	Early a. Beautifully fine and warm.
9	30.52	30.55	51.6	51.1	51.1	51.6	0	2	371	375	58	73	SSE	1	Calm	0	8	10	0.13	Beautifully fine and warm.
10	30.57	31.00	51.6	51.1	51.1	51.6	0	2	384	370	56	85	SE	0 5	SSE	2	8	9	—	Beautifully fine and warm.
11	31.02	31.05	51.6	51.1	51.1	51.6	0	2	343	334	84	77	NE	1 5	NE	1	10	10	0.30	Overcast all day.
12	31.07	31.10	51.6	51.1	51.1	51.6	0	2	311	302	81	99	SW	1 5	NNE	1	10	10	0.348	showers.
13	31.12	31.15	51.6	51.1	51.1	51.6	0	2	355	363	97	97	SE	4	SE	2	10	9	0.374	showers.
14	31.17	31.20	51.6	51.1	51.1	51.6	0	2	412	313	95	95	NW	1 5	SW	1	10	1	0.90	showers a. Fine p. D n.
15	31.22	31.25	51.6	51.1	51.1	51.6	0	2	265	265	88	92	NNW	3	NW	0 5	10	1	0.002	Fine and dry, but cool. D n.
16	31.27	31.30	51.6	51.1	51.1	51.6	0	2	240	240	60	79	NW	3 5	NW	3	6	5	0.092	Fine and dry, but cold. U 10p.
17	31.32	31.35	51.6	51.1	51.1	51.6	0	2	348	380	93	98	SW	4	SW	3	10	10	0.323	Early a. (force 7) from 6p
18	31.37	31.40	51.6	51.1	51.1	51.6	0	2	384	384	98	97	SW	4	SW	6 5	10	10	0.190	(force 7) in past n. D p
19	31.42	31.45	51.6	51.1	51.1	51.6	0	2	385	320	80	91	SE	4	SW	1 5	8	1	0.017	showers. < from 10p. [D n
20	31.47	31.50	51.6	51.1	51.1	51.6	0	2	326	383	85	99	SE	2	NE	1 5	10	10	0.440	
21	31.52	31.55	51.6	51.1	51.1	51.6	0	2	439	341	90	88	S	2 5	SW	3	10	5	0.075	
22	31.57	32.00	51.6	51.1	51.1	51.6	0	2	367	357	77	89	SW	3	W	1 5	8	10	0.292	Beautiful day throughout.
23	32.02	32.05	51.6	51.1	51.1	51.6	0	2	409	481	72	95	NE	3	NE	1 5	2	10	0.035	Early a. Beautiful morning.
24	32.07	32.10	51.6	51.1	51.1	51.6	0	2	398	422	95	98	NE	1	SSW	1	10	10	0.005	Dull, damp, and close.
25	32.12	32.15	51.6	51.1	51.1	51.6	0	2	385	401	92	96	NW	2	WSW	1 5	10	9	0.257	before 9a. D p.
26	32.17	32.20	51.6	51.1	51.1	51.6	0	2	366	364	91	92	SW	3	SW	3	10	10	0.013	
27	32.22	32.25	51.6	51.1	51.1	51.6	0	2	299	325	71	87	SW	3	SSW	1 5	9	5	0.448	Fine and pleasant throughout.
28	32.27	32.30	51.6	51.1	51.1	51.6	0	2	313	303	81	89	NW	2	SW	5	10	10	0.250	showers. (force 7) 8.30p.
29	32.32	32.35	51.6	51.1	51.1	51.6	0	2	287	330	69	92	SW	4	SW	1	9	2	0.084	Fine and pleasant.
30	32.37	32.40	51.6	51.1	51.1	51.6	0	2	338	326	87	87	SSW	2 5	SW	2	10	0	—	Beautiful day from 9a. D 9p.
31	32.42	32.45	51.6	51.1	51.1	51.6	0	2	389	389	68	87	SE	1 5	N	1	3	1	—	Beautiful day throughout. D n.
Mean	29.85	29.89	55.6	51.5	45.4	60.9	4.0	1.8	338	338	76.9	87.6	2.5	1.7	7.7	5.8	3.864			showers. < in SE, 10p.

BABBACOMBE.—MAY 1886.

Height above Mean Sea Level, 293 feet. Heights above Ground:—Bar., 12 feet. Therms., 4 feet. Rain-gauge, 1 foot.
Long. 3° 31' W. Lat. 50° 29' N.

1	29.92	29.95	47.6	42.9	36.2	51.7	5.0	3.0	*214	67	78	ENE 2	ENE 1	2	2	—	D n. and p. Fine day.		
2	30.00	30.00	47.2	44.4	42.1	49.8	2.9	2.4	*258	89	82	ESE 4	ESE 3	8	9	—	D in past n. (mist) a. O ⁰ 6p.		
3	30.08	30.11	50.1	44.8	44.1	55.0	3.0	2.9	*287	233	80	SSE 3	ESE 1	10	1	—	O ⁰ 3p. D ⁸ p. [p]		
4	30.14	30.14	53.5	45.4	43.0	57.7	3.1	1.3	*328	273	79	NE 1	E 1	3	1	—	Fine day. O ⁰ noon. D ² (mist)		
5	30.18	30.18	53.0	46.3	38.2	57.0	5.6	0.7	*265	297	66	NE 1	NE 1	1	0	—	D n. (mist) a. Fine day. D ² p.		
6	30.20	29.94	56.2	49.2	39.2	58.6	8.5	2.2	*244	205	54	NE 1	NE 1	1	1	—	D n. and p. Fine day.		
7	29.86	29.86	54.3	50.1	45.0	55.7	3.4	1.4	*330	325	78	NE 2	NE 1	7	10	120	(mist) a. and p. O ⁸ a-3p. D ²		
8	29.73	29.73	50.1	52.2	48.6	57.7	1.0	2.2	*335	333	93	NE 2	Calm	0	10	9	(mist) a. and p.		
9	29.67	29.67	55	58.4	51.3	48.2	61.5	6.3	1.9	*316	328	65	NE 1	NE 1	4	6	—	D ² n. D ² (mist) p.	
10	29.48	29.48	51	59.3	55.2	49.4	64.8	6.3	3.0	*328	352	65	NE 1	NW 2	9	10	—	(mist) a. ● showers. D n.	
11	29.52	29.52	45	60.4	50.8	50.5	61.0	6.2	1.1	*344	343	65	W 3	SW 2	9	10	560	O ⁰ ga. ● showers.	
12	29.18	29.18	50.2	47.0	47.0	53.9	0.2	0.6	*358	307	99	SE 4	W 1	10	10	130	R ga. Very dull day.		
13	28.85	28.85	55.2	45.7	42.2	58.7	4.2	1.6	*323	270	74	89	SW 2	N 3	7	2	050	D. n. and p. Very clear 11a.—7p.	
14	29.07	29.38	42.9	44.2	38.2	54.0	2.0	3.3	*333	220	84	75	N 4	NW 3	10	5	—	O ⁰ sp.	
15	29.56	29.56	72	51.2	46.5	40.4	53.6	7.5	3.0	*211	248	95	80	NW 4	WSW 3	3	9	060	Squally. Δ 1p. O ⁰ 6p. U ⁰ p.
16	29.59	29.59	50	50.5	50.1	45.4	54.2	0.8	0.5	*346	349	95	96	WSW 6	SW 2	10	10	250	Very dull day. (gale) 10a.—1p.
17	29.47	29.47	43	52.5	49.5	48.4	54.1	0.4	0.8	*384	333	98	95	SSW 5	SW 4	10	10	370	Very dull day. Squally (scale) 1p.—
18	29.38	29.38	55	47.5	40.1	47.1	54.9	0.4	0.9	*319	325	98	93	W 1	SW 3	10	4	180	(mist) a. D ² U ⁰ 11p. [6p]
19	29.61	29.61	57	54.9	50.1	47.5	56.7	3.2	0.0	*343	362	80	100	ENE 1	NE 2	5	10	640	O ⁰ ga. D ² n. Scotch (mist) p.
20	29.48	29.48	65	52.4	50.7	49.2	56.7	0.0	1.0	*394	344	100	93	SSW 3	SSW 5	10	10	—	Scotch (mist) a.
21	29.81	29.81	88	52.9	49.0	48.5	58.0	2.7	2.1	*329	295	82	85	WSW 4	NNW 2	9	3	—	D p.
22	29.84	29.84	81	53.3	54.2	48.2	62.8	1.3	1.7	*370	371	91	89	NE 2	NNE 1	10	10	330	(mist) a.
23	29.77	29.77	73	56.2	53.8	52.8	65.5	0.8	1.7	*427	366	95	88	NE 1	NNE 2	9	3	—	till 7a. D p.
24	29.65	29.65	57	53.7	51.0	50.3	63.5	1.8	1.0	*362	348	87	93	N 2	WSW 3	9	3	—	D ² till 9a. Cir.-s. from W. p. D p.
25	29.41	29.41	33	56.4	49.0	48.7	59.8	2.5	1.0	*381	322	84	93	WSW 4	WSW 3	9	3	030	● showers. D p.
26	29.32	29.32	24	53.9	47.9	45.3	57.6	5.9	1.7	*269	292	65	88	WSW 4	SSW 2	6	10	—	O ⁰ 7p. D n.
27	29.18	29.18	54.5	44.8	44.3	55.1	6.6	1.5	*262	263	62	88	WSW 4	SSW 6	6	3	090	● 2p. Squally (gale) p. D p.	
28	29.37	29.37	46	55.1	46.7	40.2	59.3	6.0	2.0	*280	272	66	86	SSW 4	SW 3	5	1	140	Clear 8a.—7p. D p.
29	29.51	29.51	59	49.3	47.5	41.6	59.8	1.4	0.8	*316	308	90	95	SSW 2	SSW 2	9	2	050	● showers. D ² (mist) p.
30	29.66	29.66	52.5	50.7	43.6	59.8	1.4	2.8	*357	299	91	81	ENE 1	ENE 1	9	1	—	D. n. and p. (mist) a. O ⁰ 2p.	
31	29.61	29.54	52.1	53.6	49.2	55.1	1.3	0.6	*355	394	91	96	ENE 4	NE 3	10	9	1240	● 2 showers. T 7p. < 9p.	
Mean	29.605	29.605	52.8	48.8	45.2	57.5	3.3	1.6	*319	*307	80.0	88.5	2.7	2.2	7.4	5.7	4.230		

LONDONDERRY.—MAY 1886.

Height above Mean Sea Level, 86 feet. Heights above Ground:—Bar., 7 feet. Therms., 4 feet. Rain-gauge, 1 foot.
Long. 7° 19' W. Lat. 55° 0' N.

Day.	Barometer at 32° Fahr.		Air Temperature.				Humidity.					Wind, Direction and Force.		Cloud Amount.		Rain.	Remarks.	
	9 a.m.	9 p.m.	9 a.m.	9 p.m.	Min.	Max.	Dep. of Wet.		Vapour Tension.		Per-centage.		9 a.m.	9 p.m.	9 a.m.	9 p.m.		9 a.m.
							9 a.m.	9 p.m.	9 a.m.	9 p.m.	9 a.m.	9 p.m.						
1	ins.	ins.	53°7	46°7	33°0	62°0	6°3	4°3	in.	259	225	63	71	N 1	E 1	5	2	ins.
2	30°15	30°10	53°7	46°7	33°0	62°0	6°3	4°3	in.	259	225	63	71	N 1	E 1	5	2	—
3	01	29°09	52°2	50°3	42°3	54°4	6°8	2°8	3°3	233	301	60	83	SE 3	S 3	10	10	010
4	05	30°06	54°7	54°7	40°7	64°0	2°8	2°3	330	338	82	79	S 2	S 1	10	7	070	
5	04	35	52°2	55°7	48°3	58°0	2°3	1°0	330	384	84	93	SW 3	SW 1	10	10	070	
6	20	22	54°0	51°7	50°0	58°0	1°1	1°8	385	337	92	87	SW 2	S 1	10	10	120	
7	18	08	50°7	57°7	46°0	68°2	6°8	6°1	322	312	63	65	SW 1	SW 1	6	6	—	
8	30°03	30°01	56°2	51°0	44°6	66°8	6°3	2°3	291	316	64	84	SE 1	Calm 0	10	4	—	
9	29°08	29°04	56°8	50°2	48°0	60°2	4°6	1°1	335	335	72	93	E 1	NE 1	10	10	040	
10	86	79	50°1	52°9	47°0	58°0	1°0	0°4	336	390	93	98	Calm 0	Calm 0	10	10	010	
11	77	76	54°0	48°7	47°7	59°6	1°8	0°9	366	321	87	94	NE 1	E 1	10	10	290	
12	80	79	43°6	41°8	40°3	52°0	0°5	1°4	272	235	96	89	NE 2	NE 3	10	10	210	
13	71	55	39°6	39°0	37°3	45°0	1°2	1°6	219	207	90	87	NE 3	NE 4	10	10	150	
14	49	51	41°7	44°2	37°8	50°5	2°3	2°0	217	246	83	85	NNE 5	NE 3	10	3	030	
15	55	63	48°7	40°5	39°5	52°0	5°8	0°8	217	235	64	94	N 2	NW 1	4	8	060	
16	72	78	48°9	43°7	38°3	53°0	5°0	2°8	234	225	68	78	NW 3	SW 1	9	10	180	
17	45	54	51°8	44°7	40°5	54°6	4°9	2°1	266	249	70	84	SW 4	SW 3	10	1	010	
18	42	00	50°0	48°2	43°0	53°0	5°3	1°6	276	207	77	89	S 1	SW 5	10	10	250	
19	29	59	49°2	46°7	45°0	54°0	2°3	1°3	294	288	84	91	WSW 4	W 1	10	10	010	
20	82	95	55°7	45°1	40°4	61°0	7°9	1°5	252	265	56	88	SW 1	NE 1	9	0	—	
21	29°07	29°00	52°2	48°8	35°2	58°4	4°7	2°6	275	282	71	81	NE 1	NNE 1	9	10	—	
22	30°01	30°15	55°2	46°7	42°8	60°8	0°6	2°2	271	268	62	85	NE 1	NE 1	1	0	—	
23	13	30°07	60°7	51°5	44°0	69°0	8°8	3°9	290	291	55	77	S 2	SE 2	3	1	—	
24	30°04	29°04	58°2	53°2	43°0	67°0	4°3	0°3	362	397	75	98	N 1	Calm 0	8	10	130	
25	29°81	68	50°7	49°2	48°2	57°9	0°8	0°3	350	342	94	98	S 1	SW 1	10	10	200	
26	50	47	50°5	43°8	42°2	54°5	2°1	1°4	314	254	86	89	NW 2	NW 2	10	10	030	
27	41	42	49°0	43°0	36°0	56°0	4°9	1°8	237	238	68	86	SW 3	SW 1	6	2	—	
28	45	36	53°0	48°1	35°0	56°2	5°0	2°1	277	284	69	85	N 2	NNE 1	2	10	180	
29	33	47	44°7	46°7	43°0	60°5	0°4	0°8	286	300	96	94	N 1	N 1	10	10	120	
30	63	29°78	52°2	46°2	45°0	60°0	0°5	1°1	377	287	97	93	N 1	Calm 0	10	3	—	
31	29°00	30°03	53°9	46°7	39°1	62°5	3°2	0°6	328	305	79	96	Calm 0	N 1	9	10	030	
32	30°06	30°00	54°2	42°7	42°5	59°0	1°5	0°0	377	274	90	100	NNE 1	NE 2	8	0	—	
Mean	29°798	29°797	51°8	47°7	42°3	58°3	3°7	1°8	297	291	77°1	87°5	1°8	1°5	8°4	7°0	2°180	—

MARKREE CASTLE (SLIGO).—MAY 1886.

Height above Mean Sea Level, 124 feet. Heights above Ground:—Bar., 8 feet. Therms., 4 feet. Rain-gauge, 1 foot.
Long. 8° 27' W. Lat. 54° 11' N.

Day.	Barometer at 32° Fah.		Air Temperature.					Humidity.			Wind, Direction and Force.		Cloud Amount.		Rain.	Remarks.
	9 a.m.	9 p.m.	9 a.m.	9 p.m.	Min.	Max.	9 a.m.	9 p.m.	9 a.m.	9 p.m.	9 a.m.	9 p.m.	9 a.m.	9 p.m.	9 a.m.	
1	ins.	ins.	49°	49°	32°	58°	5°	4°	ins.	ins.	SE 3	SE 4	7	10	ins.	Overcast all day. ☉
2	30°04	29°59	49°	49°	32°	58°	5°	4°	225	243	SE 5	SSE 4	10	10	0.04	
3	29°58	29°50	47°	48°	40°	50°	2°	0°	265	325	S 1	SSE 2	10	10	0.26	
4	29°57	29°57	51°	51°	47°	54°	0°	0°	365	373	S 3	S 3	10	10	0.20	Overcast all day. ☉
5	30°08	30°08	51°	51°	47°	54°	0°	0°	365	373	SSE 1	Calm	10	10	0.10	
6	30°13	30°13	51°	51°	47°	54°	0°	0°	365	373	SSE 1	SE 1	10	10	0.10	
7	30°11	30°11	51°	51°	47°	54°	0°	0°	365	373	SSE 1	SE 1	10	10	0.10	☉ 9a. Overcast all day.
8	29°54	29°54	51°	51°	47°	54°	0°	0°	365	373	ESE 4	SE 2	10	10	0.03	
9	29°56	29°56	51°	51°	47°	54°	0°	0°	365	373	SE 0.5	Calm	10	10	0.10	
10	29°50	29°50	51°	51°	47°	54°	0°	0°	365	373	N 0.5	NW 0.5	10	9	0.10	☉ 9a. Overcast all day.
11	29°56	29°56	51°	51°	47°	54°	0°	0°	365	373	NNE 0.5	NNE 3	10	10	0.80	
12	29°54	29°54	51°	51°	47°	54°	0°	0°	365	373	NNE 6	NNE 6	10	10	0.40	
13	29°54	29°54	51°	51°	47°	54°	0°	0°	365	373	NNE 6	NNW 4	10	10	0.20	☉ 9a. Overcast all day. ☉ [with snow. Mountains covered]
14	29°52	29°52	51°	51°	47°	54°	0°	0°	365	373	NNW 5	NNW 3	7	7	0.10	
15	29°52	29°52	51°	51°	47°	54°	0°	0°	365	373	NNW 3	Calm	8	10	0.26	
16	29°52	29°52	51°	51°	47°	54°	0°	0°	365	373	NNW 4	SSW 2	9	9	0.10	Overcast all day.
17	29°52	29°52	51°	51°	47°	54°	0°	0°	365	373	SE 1	WSW 2	10	10	0.38	
18	29°52	29°52	51°	51°	47°	54°	0°	0°	365	373	WSW 1	NNW 1	9	7	0.09	
19	29°52	29°52	51°	51°	47°	54°	0°	0°	365	373	SW 0.5	NNW 0.5	7	4	—	☉ 9p.
20	29°52	29°52	51°	51°	47°	54°	0°	0°	365	373	NNE 2	NNW 0.5	5	10	—	
21	29°52	29°52	51°	51°	47°	54°	0°	0°	365	373	NNW 2	Calm	4	7	—	
22	29°52	29°52	51°	51°	47°	54°	0°	0°	365	373	SSE 1	S 1	6	8	—	☉ 9a. Overcast all day.
23	29°52	29°52	51°	51°	47°	54°	0°	0°	365	373	SSE 0.5	Calm	10	10	0.31	
24	29°52	29°52	51°	51°	47°	54°	0°	0°	365	373	Calm	NNW 0.5	10	10	0.34	
25	29°52	29°52	51°	51°	47°	54°	0°	0°	365	373	NNW 2	N 0.5	10	9	0.40	☉ 9a. Overcast all day.
26	29°52	29°52	51°	51°	47°	54°	0°	0°	365	373	NNW 0.5	SSE 0.5	7	7	0.10	
27	29°52	29°52	51°	51°	47°	54°	0°	0°	365	373	NNW 1	NNW 1	9	10	0.23	
28	29°52	29°52	51°	51°	47°	54°	0°	0°	365	373	NW 4	WSW 0.5	10	10	0.18	☉ 9a. Overcast all day.
29	29°52	29°52	51°	51°	47°	54°	0°	0°	365	373	Calm	NNE 0.5	9	9	0.10	
30	29°52	29°52	51°	51°	47°	54°	0°	0°	365	373	Calm	Calm	8	9	—	
31	29°52	29°52	51°	51°	47°	54°	0°	0°	365	373	NNE 1	NE 2	10	6	—	
Mean	29°52	29°52	50°	50°	47°	55°	0°	0°	365	373	2°	1°	8°	9°	3°	

DUBLIN (PHENIX PARK).—MAY 1886.

Height above Mean Sea Level, 155 feet. Heights above Ground:—Bar., 4 feet. Therms., 4 feet. Rain-gauge, 1 foot.
Long. 6° 21' W. Lat. 53° 22' N.

1	30°07	30°07	50°	44°	29°	53°	5°	1°	243	250	ESE 1	E 1	4	1	—	Beautiful day.
2	30°02	30°02	50°	49°	39°	51°	6°	4°	226	258	SE 2	SE 1	7	9	0.10	Cloudy a. Dull p.
3	30°03	30°03	50°	51°	47°	51°	6°	3°	231	262	SSW 2	SSW 1	8	10	—	
4	30°07	30°07	51°	51°	49°	56°	9°	6°	216	231	SSW 1	SSW 1	10	10	0.40	Dull, with ☉ showers.
5	30°19	30°19	51°	51°	49°	56°	9°	6°	216	231	SSW 1	Calm	10	4	—	Dull a. Bright p.
6	30°14	30°14	51°	51°	49°	56°	9°	6°	216	231	Calm	Calm	10	4	—	
7	30°06	30°06	51°	51°	49°	56°	9°	6°	216	231	Calm	Calm	10	4	—	
8	30°06	30°06	51°	51°	49°	56°	9°	6°	216	231	Calm	Calm	10	4	—	
9	30°06	30°06	51°	51°	49°	56°	9°	6°	216	231	Calm	Calm	10	4	—	
10	30°06	30°06	51°	51°	49°	56°	9°	6°	216	231	Calm	Calm	10	4	—	
11	30°06	30°06	51°	51°	49°	56°	9°	6°	216	231	Calm	Calm	10	4	—	
12	30°06	30°06	51°	51°	49°	56°	9°	6°	216	231	Calm	Calm	10	4	—	
13	30°06	30°06	51°	51°	49°	56°	9°	6°	216	231	Calm	Calm	10	4	—	
14	30°06	30°06	51°	51°	49°	56°	9°	6°	216	231	Calm	Calm	10	4	—	
15	30°06	30°06	51°	51°	49°	56°	9°	6°	216	231	Calm	Calm	10	4	—	
16	30°06	30°06	51°	51°	49°	56°	9°	6°	216	231	Calm	Calm	10	4	—	
17	30°06	30°06	51°	51°	49°	56°	9°	6°	216	231	Calm	Calm	10	4	—	
18	30°06	30°06	51°	51°	49°	56°	9°	6°	216	231	Calm	Calm	10	4	—	
19	30°06	30°06	51°	51°	49°	56°	9°	6°	216	231	Calm	Calm	10	4	—	
20	30°06	30°06	51°	51°	49°	56°	9°	6°	216	231	Calm	Calm	10	4	—	
21	30°06	30°06	51°	51°	49°	56°	9°	6°	216	231	Calm	Calm	10	4	—	
22	30°06	30°06	51°	51°	49°	56°	9°	6°	216	231	Calm	Calm	10	4	—	
23	30°06	30°06	51°	51°	49°	56°	9°	6°	216	231	Calm	Calm	10	4	—	
24	30°06	30°06	51°	51°	49°	56°	9°	6°	216	231	Calm	Calm	10	4	—	
25	30°06	30°06	51°	51°	49°	56°	9°	6°	216	231	Calm	Calm	10	4	—	
26	30°06	30°06	51°	51°	49°	56°	9°	6°	216	231	Calm	Calm	10	4	—	
27	30°06	30°06	51°	51°	49°	56°	9°	6°	216	231	Calm	Calm	10	4	—	
28	30°06	30°06	51°	51°	49°	56°	9°	6°	216	231	Calm	Calm	10	4	—	
29	30°06	30°06	51°	51°	49°	56°	9°	6°	216	231	Calm	Calm	10	4	—	
30	30°06	30°06	51°	51°	49°	56°	9°	6°	216	231	Calm	Calm	10	4	—	
31	30°06	30°06	51°	51°	49°	56°	9°	6°	216	231	Calm	Calm	10	4	—	
Mean	30°06	30°06	50°	50°	49°	56°	9°	6°	216	231	0°	0°	7°	7°	4°	

PARSONSTOWN (BIRCH CASTLE).—MAY 1886.

Height above Mean Sea Level, 175 feet. Heights above Ground:—Bar., —2 feet. Therms., 4 feet 6 inches. Rain-gauge, 8 inches.
Long. 7° 55' W. Lat. 53° 6' N.

Day.	Barometer at 32° Fah.		Air Temperature.				Humidity.						Wind, Direction and Force.		Cloud Amount.		Rain.	Remarks.
	9 a.m.	9 p.m.	9 a.m.	9 p.m.	Min.	Max.	Dep. of Wet.		Vapour Tension.		Per-centage.		9 a.m.	9 p.m.	9 a.m.	9 p.m.	9 a.m.	
							9 a.m.	9 p.m.	9 a.m.	9 p.m.	9 a.m.	9 p.m.						
1	ins.	ins.	51°8	44°9	30°6	60°2	7°5	3°6	in.	in.	°/o	°/o	SSE 0°5	S 3	7	4	ins.	Squally a. and p. ~~~~~ (mist) op. Overcast and gloomy all day.
2	30°03	29°59	48°4	48°2	42°0	50°1	3°1	1°0	°266	°312	79	93	SSE 3	SSE 3	10	10	°183	
3	29°59	29°59	52°8	51°9	47°1	63°0	3°3	1°4	°377	°349	79	91	SSE 3	SE 2°5	10	10	°080	
4	30°00	30°10	53°3	50°6	47°9	54°7	2°4	1°2	°341	°338	83	92	SSE 2	Calm 0	10	10	°163	
5	°15	°15	54°1	50°9	48°1	67°1	2°9	4°3	°358	°269	81	73	Calm 0	Calm 0	10	8	—	~~~~~ (mist) op. ~~~~~ (mist) p.
6	30°10	30°00	55°3	49°9	43°9	67°8	5°7	6°1	°291	°223	67	62	Calm 0	S 1	7	10	—	
7	29°56	29°54	57°3	54°8	46°1	62°0	6°0	3°2	°309	°341	66	80	Calm 0	SE 2	10	10	—	
8	°79	°76	53°2	53°6	50°1	56°3	2°2	1°2	°344	°377	85	92	ESE 1	Calm 0	10	10	—	Overcast and gloomy.
9	°74	°69	55°8	53°9	52°0	57°2	2°7	1°5	°370	°373	83	90	Calm 0	Calm 0	10	10	—	Overcast and gloomy.
10	°68	°68	54°8	51°7	48°3	57°8	2°5	0°9	°359	°360	84	94	Calm 0	SW 1	10	10	°083	Overcast and gloomy.
11	°62	°48	53°3	48°0	47°1	57°2	2°8	0°8	°331	°314	81	94	Calm 0	ENE 1	10	10	°361	~~~~~ (mist) op. ~~~~~ (mist) p. ~~~~~ (mist) p. ~~~~~ (mist) p.
12	°31	°23	39°2	35°5	34°5	49°2	1°0	0°5	°220	°199	92	96	NNE 2	NNE 2	10	10	°302	
13	°19	°32	39°0	44°1	32°0	45°5	1°0	1°9	°218	°247	92	85	NE 2	N 2°5	10	6	°170	
14	°47	°60	45°3	42°5	40°0	52°5	3°5	1°4	°227	°242	76	89	NNW 4	WNW 1°5	8	4	°025	Squally a.
15	°72	°74	48°8	46°4	35°1	55°4	4°7	2°0	°230	°269	69	85	NNW 2	WSW 1	8	10	°230	~~~~~ (mist) p. ~~~~~ (mist) p. ~~~~~ (mist) p.
16	°52	°54	52°3	47°1	44°0	54°4	5°3	2°8	°263	°259	68	80	W 3	SW 2	9	10	°176	
17	°23	°16	48°2	48°3	44°4	50°4	0°9	1°8	°315	°294	94	88	SE 3	SW 3	10	10	°236	
18	°29	°55	54°1	45°7	44°6	57°4	4°0	0°7	°311	°291	75	95	S 2	Calm 0	8	10	°182	~~~~~ (mist) op.
19	°71	°79	52°1	48°5	39°1	59°5	4°0	0°9	°288	°319	75	94	N 1	Calm 0	6	10	°253	
20	°78	29°76	49°7	51°3	36°9	58°5	3°4	2°9	°275	°305	78	80	N 1	NNW 3	8	10	°060	
21	29°54	30°06	53°8	46°9	42°2	61°0	3°5	1°6	°320	°283	77	89	Calm 0	Calm 0	7	0	—	~~~~~ (mist) op.
22	30°02	29°56	59°8	55°3	36°0	66°9	5°8	2°7	°346	°333	67	82	SSE 2	Calm 0	2	10	—	
23	29°52	°83	54°4	47°9	47°1	56°7	3°1	0°6	°338	°318	80	96	Calm 0	Calm 0	10	10	°133	
24	°74	°60	55°0	51°0	45°1	57°4	3°6	0°7	°335	°356	77	95	SW 0°5	Calm 0	8	10	°179	~~~~~ (mist) op.
25	°43	°39	50°8	44°9	43°1	52°2	1°5	1°8	°333	°259	89	87	Calm 0	Calm 0	10	4	°213	
26	°40	°31	46°3	43°2	36°4	52°2	3°9	1°4	°230	°249	73	89	WNW 1	Calm 0	7	4	°073	
27	°29	°29	48°9	42°8	37°0	54°7	4°5	1°0	°244	°253	70	92	Calm 0	Calm 0	5	9	°026	~~~~~ (mist) op.
28	°36	°46	49°8	46°7	40°4	56°0	3°0	1°3	°284	°288	80	91	W 0°5	WSW 1	9	10	°058	
29	°56	°70	52°8	47°7	39°2	58°4	4°8	1°5	°279	°294	70	89	Calm 0	Calm 0	5	9	—	
30	°78	°86	55°1	53°1	39°9	62°1	3°9	2°7	°329	°331	76	81	Calm 0	NNE 1	8	10	—	~~~~~ (mist) op.
31	29°59	29°51	55°5	50°8	30°1	61°2	3°7	2°8	°340	°301	77	81	NNE 2	NE 1°5	3	8	°030	
Mean	29°69	29°695	51°8	48°3	41°9	57°4	3°6	1°9	°299	°298	77°4	87°1	1°1	1°0	8°2	8°6	3°186	

DUNROBIN CASTLE.—JUNE 1886.

Height above Mean Sea Level, 12 feet. Heights above Ground:—Bar., 4 feet. Therms., 3 feet 8 inches. Rain-gauge, 1 foot.
Long. 3° 56' W. Lat. 57° 59' N.

Day.	Barometer at 32° Fahr.		Air Temperature.				Humidity.				Wind, Direction and Force.		Cloud Amount.		Rain.	Remarks.	
							Dep. of Wet.	Vapour Tension.	Per-centage.								
	9 a.m.	9 p.m.	9 a.m.	9 p.m.	Min.	Max.	9 a.m.	9 p.m.	9 a.m.	9 p.m.	9 a.m.	9 p.m.	9 a.m.	9 p.m.			
1	ins.	ins.	57.4	46.6	45.5	57.6	0.4	2.1	.459	.269	97	86	SE	E	—	ins.	Fine, but with cold wind.
2	30.06	30.04	57.4	46.6	45.5	57.6	0.4	2.1	.459	.269	97	86	E	NW	—	—	Fine and dry.
3	30.04	30.04	57.4	46.6	45.5	57.6	0.4	2.1	.459	.269	97	86	E	NW	—	—	Fine and dry.
4	30.12	30.12	49.7	46.4	42.7	53.3	5.0	1.9	.242	.271	65	87	E	NW	—	—	Dull day.
5	30.11	30.13	53.0	52.3	42.9	61.2	5.3	4.6	.271	.278	68	72	S	SW	—	—	Fine, clear, and blowy.
6	30.00	29.96	57.0	50.5	49.1	61.9	5.3	4.5	.320	.260	69	71	SW	W	—	—	Dull, with showers.
7	29.86	29.81	52.7	51.7	46.5	55.3	4.7	0.7	.280	.565	71	95	W	W	—	160	Fine day.
8	29.85	29.89	53.7	49.5	48.4	63.6	4.2	2.5	.303	.292	74	83	W	SW	—	—	100
9	29.80	29.83	56.7	52.5	47.5	61.6	4.0	1.0	.348	.368	76	94	E	E	—	—	Fine a. Dull p.
10	29.76	29.74	53.3	52.5	49.4	59.9	2.6	1.5	.336	.354	82	90	E	SE	—	—	Fine a. Dull p.
11	29.74	29.77	55.5	54.3	49.8	57.2	3.0	1.8	.358	.370	81	88	E	N	—	—	Fine and mild. Dull p.
12	29.74	29.66	53.7	57.4	51.4	60.9	1.7	4.7	.364	.340	88	72	E	W	—	080	Fine day.
13	29.50	29.60	54.3	50.3	49.4	57.4	1.6	1.0	.376	.339	89	95	E	NW	—	240	showers.
14	29.67	29.77	55.5	51.7	45.9	57.6	3.8	1.2	.338	.352	77	92	SE	NW	—	110	Dull, with showers.
15	29.67	29.56	53.3	50.7	45.7	54.3	3.0	4.7	.326	.258	80	70	S	SW	—	300	Dull, with showers.
16	29.50	29.69	50.5	49.0	45.7	55.3	3.0	2.5	.293	.287	80	83	W	SW	—	230	showers.
17	29.86	30.03	54.0	50.0	46.5	57.2	4.5	3.5	.299	.276	72	77	W	SW	—	020	—
18	30.10	30.16	49.0	47.5	47.5	50.5	3.5	2.8	.266	.263	76	81	SE	SW	—	—	Dull and mild.
19	30.17	30.14	51.7	50.5	46.5	57.9	3.2	2.5	.303	.304	79	83	NW	NW	—	—	Cloudy day.
20	30.11	30.21	58.6	51.0	48.4	63.9	6.1	4.7	.323	.261	66	70	W	NW	—	—	Fine and clear.
21	30.15	30.12	56.7	52.7	45.5	65.6	6.4	3.7	.293	.302	64	76	S	SW	—	—	Fine and mild.
22	30.02	29.88	55.7	54.3	49.1	60.2	5.0	3.3	.312	.331	71	79	SW	W	—	—	Fine a. Dull p. Colder.
23	29.72	29.60	59.4	51.7	49.8	64.2	8.7	4.4	.277	.275	55	73	E	NW	—	340	Fine day.
24	29.38	29.52	52.7	46.4	45.2	54.7	5.4	2.1	.266	.267	68	85	SW	SW	—	150	showers a. Fine p.
25	29.61	29.54	54.5	50.3	44.7	56.3	6.0	4.6	.274	.256	65	71	W	W	—	050	Fine a. Breezy, with showers p.
26	29.78	29.78	54.3	49.7	45.5	59.2	6.0	3.2	.271	.279	65	79	NW	W	—	—	Fine, but cool. Breezy p.
27	29.87	30.03	56.7	50.0	45.2	59.6	8.0	3.7	.260	.271	57	76	W	W	—	—	Fine a. Dull p.
28	30.09	30.06	52.5	52.7	43.5	62.2	6.5	4.2	.242	.291	62	74	SW	SW	—	—	Fine day.
29	30.00	30.14	57.0	53.0	45.2	62.6	5.5	2.7	.316	.330	68	82	SW	SW	—	130	Fine a. Dull p.
30	30.22	30.24	50.3	53.7	49.8	59.9	0.8	1.2	.344	.379	95	92	SW	NW	—	—	Dull a. (mist) p.
31	30.23	30.24	63.6	56.0	51.8	63.6	5.3	1.5	.416	.405	71	90	W	NW	—	—	Fine day.
Mean	29.886	29.912	54.4	51.0	46.8	58.8	4.5	2.8	.310	.305	73.3	81.6	—	—	—	1.910	—

BRAEMAR.—JUNE 1886.

Height above Mean Sea Level, 1,111 feet. Heights above Ground:—Bar., 3 feet. Therms., 4 feet 3 inches. Rain-gauge, 9 inches.
Long. 3° 24' W. Lat. 57° 0' N.

1	28.74	28.68	49.2	41.6	36.7	54.9	3.7	1.1	264	239	75	92	S	1	NE	1	7	10	160	Fine a. p.
2	28.73	28.82	49.2	41.6	36.7	54.9	3.7	1.1	264	239	75	92	S	1	NE	1	9	1	010	Fine, but cold.
3	28.80	28.86	49.2	41.6	36.7	54.9	3.7	1.1	264	239	75	92	S	1	NE	1	6	7	—	Fine day.
4	28.82	28.86	49.2	41.6	36.7	54.9	3.7	1.1	264	239	75	92	S	1	NE	1	7	7	—	Fine day.
5	28.78	28.74	49.2	41.6	36.7	54.9	3.7	1.1	264	239	75	92	S	1	NE	1	7	8	—	Fine day.
6	28.65	28.56	49.2	41.6	36.7	54.9	3.7	1.1	264	239	75	92	S	1	NE	1	7	8	010	Fine day.
7	28.63	28.68	49.2	41.6	36.7	54.9	3.7	1.1	264	239	75	92	S	1	NE	1	0	7	—	Fine day.
8	28.65	28.59	49.2	41.6	36.7	54.9	3.7	1.1	264	239	75	92	S	1	NE	1	7	10	050	Fine day.
9	28.54	28.58	49.2	41.6	36.7	54.9	3.7	1.1	264	239	75	92	S	1	NE	1	7	7	—	Fine day.
10	28.53	28.59	49.2	41.6	36.7	54.9	3.7	1.1	264	239	75	92	S	1	NE	1	8	10	020	Fine day.
11	28.53	28.43	49.2	41.6	36.7	54.9	3.7	1.1	264	239	75	92	S	1	NE	1	8	10	240	Fine day.
12	28.27	28.33	49.2	41.6	36.7	54.9	3.7	1.1	264	239	75	92	S	1	NE	1	8	7	090	showers.
13	28.44	28.57	49.2	41.6	36.7	54.9	3.7	1.1	264	239	75	92	S	1	NE	1	7	1	—	Fine and clear all day.
14	28.48	28.30	49.2	41.6	36.7	54.9	3.7	1.1	264	239	75	92	S	1	NE	1	8	5	—	Stormy.
15	28.36	28.48	49.2	41.6	36.7	54.9	3.7	1.1	264	239	75	92	S	1	NE	1	8	8	300	(gale) showers.
16	28.64	28.79	49.2	41.6	36.7	54.9	3.7	1.1	264	239	75	92	S	1	NE	1	6	6	—	Stormy.
17	28.83	28.90	49.2	41.6	36.7	54.9	3.7	1.1	264	239	75	92	S	1	NE	1	6	4	—	Dull and cold.
18	28.87	28.85	49.2	41.6	36.7	54.9	3.7	1.1	264	239	75	92	S	1	NE	1	6	1	—	Fine day.
19	28.79	28.91	49.2	41.6	36.7	54.9	3.7	1.1	264	239	75	92	S	1	NE	1	3	5	—	Fair, but dusty.
20	28.87	28.86	49.2	41.6	36.7	54.9	3.7	1.1	264	239	75	92	S	1	NE	1	2	7	—	Fair, but dusty.
21	28.78	28.67	49.2	41.6	36.7	54.9	3.7	1.1	264	239	75	92	S	1	NE	1	6	8	010	Fine day.
22	28.55	28.40	49.2	41.6	36.7	54.9	3.7	1.1	264	239	75	92	S	1	NE	1	3	3	030	Fine day.
23	28.30	28.33	49.2	41.6	36.7	54.9	3.7	1.1	264	239	75	92	S	1	NE	1	4	5	080	Squally, with showers.
24	28.48	28.36	49.2	41.6	36.7	54.9	3.7	1.1	264	239	75	92	S	1	NE	1	4	7	—	Fine, but squally.
25	28.43	28.57	49.2	41.6	36.7	54.9	3.7	1.1	264	239	75	92	S	1	NE	1	4	7	—	Fine, but squally.
26	28.64	28.78	49.2	41.6	36.7	54.9	3.7	1.1	264	239	75	92	S	1	NE	1	6	5	—	Fine, but squally and cold.
27	28.88	28.80	49.2	41.6	36.7	54.9	3.7	1.1	264	239	75	92	S	1	NE	1	6	9	—	Fine day.
28	28.83	28.89	49.2	41.6	36.7	54.9	3.7	1.1	264	239	75	92	S	1	NE	1	7	8	—	Fine a.
29	28.98	29.02	49.2	41.6	36.7	54.9	3.7	1.1	264	239	75	92	S	1	NE	1	8	8	060	Fine day.
30	29.03	29.01	49.2	41.6	36.7	54.9	3.7	1.1	264	239	75	92	S	1	NE	1	4	7	—	Fair and hot.
Mean	28.660	28.676	49.2	41.6	36.7	54.9	3.7	1.1	264	239	75	92	S	1	NE	1	6.3	6.3	1.060	—

LAUDALE.—JUNE 1886.

Height above Mean Sea Level, 14 feet. Heights above Ground:—Bar., 11 feet. Therms., 4 feet. Rain-gauge, 1 foot.
Long. 5° 41' W. Lat. 56° 41' N.

Day.	Barometer at 32° Fahr.		Air Temperature.				Humidity.				Wind, Direction and Force.		Cloud Amount.		Rain.	Remarks.				
	9 a.m.	9 p.m.	9 a.m.	9 p.m.	Min.	Max.	Dep. of Wet.		Vapour Tension.		Per-centage.		9 a.m.	9 p.m.			9 a.m.	9 p.m.		
							9 a.m.	9 p.m.	9 a.m.	9 p.m.	9 a.m.	9 p.m.								
1	ins.	ins.	51.9	52.0	35.1	62.2	4.9	5.0	.267	.266	70	69	Calm	0	E	2	1	4	ins.	Very fine all day.
2	29.96	30.07	53.9	52.0	51.5	55.2	4.5	5.0	.298	.256	73	69	E	3	Calm	0	6	9	—	Fine all day.
3	30.13	31.1	51.5	47.8	41.0	56.6	3.4	3.1	.291	.259	77	78	Calm	0	Calm	0	7	2	—	—
4	31.4	31.5	55.2	47.2	38.0	59.7	5.0	2.2	.305	.273	70	85	WSW	1	Calm	0	4	2	—	Very fine all day.
5	30.07	30.00	55.4	50.8	42.0	55.4	3.6	1.8	.340	.325	78	87	NW	2	WSW	1	10	10	.020	☁ (mist) p.
6	29.83	29.83	50.6	50.2	46.0	53.0	2.0	2.2	.296	.383	80	99	W	2	W	1	10	10	.090	☁ (mist) a. and p. ☁ ⁰
7	29.2	28.8	53.0	51.9	48.0	60.9	2.6	1.9	.332	.336	82	87	W	1	Calm	0	6	3	—	Fine all day.
8	28.2	27.7	55.6	55.1	46.8	58.0	2.2	1.1	.379	.402	85	92	S	1	Calm	0	10	10	.170	Dark and gloomy, with ☁☁☁☁☁ ⁰

GLASGOW.—JUNE 1886.

Height above Mean Sea Level, 180 feet. Heights above Ground:—Bar., 4 feet. Therms., 7 feet. Rain-gauge, 2 feet.
Long. 4° 18' W. Lat. 55° 53' N.

Day.	Barometer at 32° Fahr.		Air Temperature.				Humidity.						Wind, Direction and Force.		Cloud Amount.		Rain.	Remarks.
							Dep. of Wet.		Vapour Tension.		Per-centage.							
	9 a.m.	9 p.m.	9 a.m.	9 p.m.	Min.	Max.	9 a.m.	9 p.m.	9 a.m.	9 p.m.	9 a.m.	9 p.m.	9 a.m.	9 p.m.	9 a.m.	9 p.m.		
1	ins.	ins.	51.0	44.8	41.2	52.7	3.6	1.0	28.4	27.2	70	92	NNE 4	N 3	5	10	ins.	398
2	29.79	29.70	50.4	46.0	44.3	52.9	3.0	3.8	29.0	22.7	80	74	NNE 3	NNE 2	10	10	—	Overcast all day.
3	29.78	29.73	50.6	46.0	41.2	52.7	6.0	3.2	23.1	26.9	63	78	NNE 3	SSE 1	2	0	—	Fine and sunny.
4	29.77	29.66	50.6	52.2	42.3	64.3	7.0	4.6	20.2	27.6	61	71	SSW 1	SW 1	0	0	—	Fine and sunny.
5	29.72	29.83	55.6	51.8	43.7	58.7	5.6	2.4	29.6	33.3	67	84	SW 1	SW 1	10	10	—	—
6	29.76	29.69	51.0	50.4	47.6	58.1	4.4	1.0	26.7	32.9	72	93	W 2	SSW 2	10	10	0.18	—
7	29.71	29.73	50.4	55.0	50.4	67.7	6.0	3.8	33.6	33.0	66	76	SW 1	NE 1	0	6	—	Fine all day.
8	29.70	29.62	53.4	55.1	48.8	58.1	2.3	1.5	34.5	39.1	84	90	NNE 1	NE 1	10	10	1.15	Gloomy, with ☁.
9	29.57	29.55	57.8	53.4	49.8	65.3	3.2	1.5	38.5	36.6	81	90	NE 1	NNE 2	6	5	0.25	∞
10	29.56	29.63	53.8	50.8	49.0	59.7	2.6	1.2	34.4	33.1	83	92	NE 2	NE 2	10	10	0.50	Overcast day.
11	29.57	29.43	57.8	54.6	49.3	63.0	3.2	2.4	38.5	36.0	81	84	NE 2	SE 2	4	10	1.30	Overcast, with ☁.
12	29.32	29.40	54.8	49.8	49.8	59.1	2.8	1.0	35.2	30.9	81	88	SSW 3	SW 3	10	10	0.20	Dull and overcast.
13	29.52	29.66	56.3	49.8	46.2	60.5	6.9	2.1	27.7	30.5	61	86	SSW 1	SW 1	10	3	—	—
14	29.52	29.48	51.8	49.8	47.4	56.3	1.2	2.0	35.3	28.4	92	80	SE 1	SW 7	10	4	3.50	Stormy, with ☁ ² .
15	29.56	29.66	50.8	48.8	47.0	55.7	2.6	3.2	30.5	26.9	83	78	SW 6	WSW 7	10	5	—	Squally.
16	29.78	29.88	53.0	49.0	48.0	59.5	5.2	3.3	27.3	27.8	68	78	WSW 3	SW 4	9	2	—	Fine and sunny.
17	29.90	29.95	52.6	51.0	47.6	57.9	3.8	1.7	29.9	32.9	76	83	SW 2	S 1	10	10	—	Cloudy and overcast.
18	29.90	29.84	56.8	61.7	46.8	73.1	5.2	4.9	33.1	39.7	69	73	SW 1	NNE 1	10	0	—	Fine and sunny. ∞
19	29.78	29.86	66.8	58.8	48.8	74.9	9.0	4.0	36.9	37.7	57	76	W 1	NNE 1	0	0	—	Fine day.
20	29.93	29.88	63.8	54.6	49.6	70.7	11.0	4.3	28.4	31.3	48	73	NNE 1	NNE 2	0	2	—	Fine, mild, and sunny.
21	29.85	29.76	57.0	52.6	47.3	59.9	5.4	2.3	31.8	33.5	63	85	SW 5	SW 4	3	10	—	Sunny.
22	29.61	29.50	55.5	51.4	51.2	58.7	2.7	4.2	36.5	27.6	83	73	SW 5	SW 6	10	7	0.38	—
23	29.32	29.47	48.0	48.8	47.8	54.3	3.3	3.2	25.8	26.9	77	78	W 4	SW 5	5	5	0.30	Squally.
24	29.58	29.49	54.8	51.0	47.0	56.7	5.4	2.0	20.9	23.3	67	86	SW 4	SW 6	10	8	0.30	Dull, with ☁ ⁰ .
25	29.60	29.68	53.6	49.8	47.7	59.5	6.0	3.2	26.4	27.9	64	78	SSW 4	SSW 1	10	5	—	Fine day.
26	29.78	29.89	52.6	49.8	46.4	59.4	4.8	4.8	27.7	24.6	70	69	SW 2	WSW 2	10	0	—	—
27	29.97	29.95	54.0	50.7	47.3	60.8	6.1	0.0	26.6	18.3	64	50	SSW 1	S 1	9	1	—	—
28	29.94	29.90	59.0	57.1	43.0	64.6	5.4	3.8	34.5	35.8	69	76	SSW 2	SSW 1	7	10	—	Cloudy.
29	29.96	29.99	61.6	57.8	51.2	70.2	6.8	3.3	34.6	38.2	64	80	W 2	NNE 1	0	2	—	Fine and very mild.
30	29.10	29.06	64.6	61.8	52.1	72.6	5.7	3.0	41.0	45.4	69	83	SSW 1	SE 1	0	0	—	Fine and sunny. ∞ ⁰
Mean	29.745	29.751	55.5	52.3	47.1	61.4	4.9	3.1	31.5	31.5	71.5	80.1	2.3	2.4	6.7	5.5	1.424	

WOLFELEE.—JUNE 1886.

Height above Mean Sea Level, 587 feet. Heights above Ground:—Bar., 14 feet. Therms., 4 feet. Rain-gauge, 6 inches.
Long. 2° 39' W. Lat. 55° 23' N.

1	29.33	29.21	43.5	44.0	31.0	59.6	0.9	0.4	26.2	27.9	93	97	NE	NE	—	—	—	all day.
2	29.28	29.16	44.0	39.5	40.4	47.5	1.4	0.9	25.7	22.4	89	93	NE	NE	—	—	—	Dull a. Fine and clear p.
3	29.28	29.16	44.0	39.5	40.4	47.5	1.4	0.9	25.7	22.4	89	93	NE	NE	—	—	—	Fine and clear.
4	29.28	29.16	44.0	39.5	40.4	47.5	1.4	0.9	25.7	22.4	89	93	NE	NE	—	—	—	Very fine.
5	29.28	29.16	44.0	39.5	40.4	47.5	1.4	0.9	25.7	22.4	89	93	NE	NE	—	—	—	Very fine.
6	29.28	29.16	44.0	39.5	40.4	47.5	1.4	0.9	25.7	22.4	89	93	NE	NE	—	—	—	Very fine.
7	29.28	29.16	44.0	39.5	40.4	47.5	1.4	0.9	25.7	22.4	89	93	NE	NE	—	—	—	Very fine.
8	29.28	29.16	44.0	39.5	40.4	47.5	1.4	0.9	25.7	22.4	89	93	NE	NE	—	—	—	Very fine.
9	29.28	29.16	44.0	39.5	40.4	47.5	1.4	0.9	25.7	22.4	89	93	NE	NE	—	—	—	Very fine.
10	29.28	29.16	44.0	39.5	40.4	47.5	1.4	0.9	25.7	22.4	89	93	NE	NE	—	—	—	Very fine.
11	29.28	29.16	44.0	39.5	40.4	47.5	1.4	0.9	25.7	22.4	89	93	NE	NE	—	—	—	Very fine.
12	29.28	29.16	44.0	39.5	40.4	47.5	1.4	0.9	25.7	22.4	89	93	NE	NE	—	—	—	Very fine.
13	29.28	29.16	44.0	39.5	40.4	47.5	1.4	0.9	25.7	22.4	89	93	NE	NE	—	—	—	Very fine.
14	29.28	29.16	44.0	39.5	40.4	47.5	1.4	0.9	25.7	22.4	89	93	NE	NE	—	—	—	Very fine.
15	29.28	29.16	44.0	39.5	40.4	47.5	1.4	0.9	25.7	22.4	89	93	NE	NE	—	—	—	Very fine.
16	29.28	29.16	44.0	39.5	40.4	47.5	1.4	0.9	25.7	22.4	89	93	NE	NE	—	—	—	Very fine.
17	29.28	29.16	44.0	39.5	40.4	47.5	1.4	0.9	25.7	22.4	89	93	NE	NE	—	—	—	Very fine.
18	29.28	29.16	44.0	39.5	40.4	47.5	1.4	0.9	25.7	22.4	89	93	NE	NE	—	—	—	Very fine.
19	29.28	29.16	44.0	39.5	40.4	47.5	1.4	0.9	25.7	22.4	89	93	NE	NE	—	—	—	Very fine.
20	29.28	29.16	44.0	39.5	40.4	47.5	1.4	0.9	25.7	22.4	89	93	NE	NE	—	—	—	Very fine.
21	29.28	29.16	44.0	39.5	40.4	47.5	1.4	0.9	25.7	22.4	89	93	NE	NE	—	—	—	Very fine.
22	29.28	29.16	44.0	39.5	40.4	47.5	1.4	0.9	25.7	22.4	89	93	NE	NE	—	—	—	Very fine.
23	29.28	29.16	44.0	39.5	40.4	47.5	1.4	0.9	25.7	22.4	89	93	NE	NE	—	—	—	Very fine.
24	29.28	29.16	44.0	39.5	40.4	47.5	1.4	0.9	25.7	22.4	89	93	NE	NE	—	—	—	Very fine.
25	29.28	29.16	44.0	39.5	40.4	47.5	1.4	0.9	25.7	22.4	89	93	NE	NE	—	—	—	Very fine.
26	29.28	29.16	44.0	39.5	40.4	47.5	1.4	0.9	25.7	22.4	89	93	NE	NE	—	—	—	Very fine.
27	29.28	29.16	44.0	39.5	40.4	47.5	1.4	0.9	25.7	22.4	89	93	NE	NE	—	—	—	Very fine.
28	29.28	29.16	44.0	39.5	40.4	47.5	1.4	0.9	25.7	22.4	89	93	NE	NE	—	—	—	Very fine.
29	29.28	29.16	44.0	39.5	40.4	47.5	1.4	0.9	25.7	22.4	89	93	NE	NE	—	—	—	Very fine.
30	29.28	29.16	44.0	39.5	40.4	47.5	1.4	0.9	25.7	22.4	89	93	NE	NE	—	—	—	Very fine.
Mean	29.296	29.307	55.4	50.0	41.7	64.1	4.9	2.5	31.3	30.3	71.2	83.3	—	—	—	—	—	0.610

SCARBOROUGH.—JUNE 1886.

Height above Mean Sea Level, 129 feet. Heights above Ground:—Bar., +9 feet. Therms., 4 feet. Rain-gauge, 1 foot.
Long. 0° 23' W. Lat. 54° 17' N.

Day.	Barometer at 32° Fahr.		Air Temperature.					Humidity.					Wind, Direction and Force.		Cloud Amount.		Rain.	Remarks.
								Dep. of Wet.			Vapour Tension.		Per-centage.					
	9 a.m.	9 p.m.	9 a.m.	9 p.m.	Min.	Max.	9 a.m.	9 p.m.	9 a.m.	9 p.m.	9 a.m.	9 p.m.	9 a.m.	9 p.m.	9 a.m.	9 p.m.	9 a.m.	
1	ins.	ins.	40.4	40.4	43.9	51.0	0.7	0.1	29.8	31.3	95	99	NE 2	NNE 2	10	10	ins.	Dull and overcast. 2 sp.—7p.
2	29.75	29.66	50.5	44.7	44.5	51.1	1.8	0.6	32.2	28.1	88	95	NNW 3	ENE 2	8	10	—	Dull and overcast. Cold.
3	30.05	30.06	50.1	43.2	42.9	51.7	3.8	1.8	26.9	24.0	75	86	NE 2	E 1	3	2	—	Fine and bright. Cold wind.
4	30.04	30.04	50.6	47.4	39.7	57.5	4.8	3.8	33.8	24.0	71	75	SE 1	SW 1	0	3	—	Very fine and bright.
5	30.02	29.90	53.8	52.5	44.3	59.8	4.2	2.5	30.4	32.9	73	83	SSE 3	SSE 3	0	5	—	Very fine and bright.
6	29.85	29.79	55.3	51.1	49.0	60.5	4.3	1.6	32.3	33.4	74	89	NW 1	SSE 1	3	3	—	Very fine and bright.
7	79	85	55.2	48.4	47.1	59.1	2.5	0.3	36.6	33.4	84	98	NNW 1	E 1	10	10	—	Fine day. 7p.
8	86	79	47.9	46.6	46.4	50.8	0.4	0.0	325	318	98	100	NE 1	ESE 2	10	10	—	Dull day. 7p.
9	74	68	48.3	47.0	46.3	50.1	0.8	0.6	318	308	95	96	SSE 2	SE 3	10	10	—	Dull and cool.
10	69	70	48.4	47.4	44.7	54.6	0.9	0.3	317	322	94	98	SE 1	SSE 1	10	10	—	Dull day. 7p. (mist) 9p.
11	78	59	56.8	59.5	46.2	65.3	0.8	4.4	437	377	94	75	S 1	WSW 2	10	10	010	Fine and warm.
12	54	49	62.2	55.9	55.1	64.6	6.5	2.7	362	370	65	83	WSW 1	WSW 2	4	9	—	
13	58	69	55.4	53.6	49.8	59.3	4.8	1.8	312	351	71	88	WNW 2	SSE 2	5	3	120	noon.
14	79	59	58.4	56.0	49.0	62.3	3.6	1.9	382	391	78	88	SSW 3	NW 3	6	4	120	Dull, with 2 p.
15	72	81	55.8	53.6	48.0	62.1	4.8	5.1	317	281	71	69	SW 4	SSE 7	5	2	—	Dull and cool.
16	82	82	57.6	53.0	49.0	61.7	6.5	3.9	302	302	64	75	WSW 7	NW 2	3	2	—	Dull and cool.
17	90	94	49.6	47.3	46.9	53.2	2.0	0.7	305	307	86	95	NNW 4	NNW 3	10	10	110	Dull and cold.
18	92	85	47.4	46.9	45.3	48.3	0.2	0.2	324	319	95	99	NNE 2	NNE 3	10	10	030	Dull and cold.
19	76	83	48.5	48.7	45.9	51.1	0.4	0.6	333	328	93	96	N 4	NNE 2	10	10	010	Dull, cold, and stormy.
20	80	94	48.6	46.9	46.2	50.6	0.4	0.6	334	307	97	96	NNE 4	NNE 2	10	10	—	Dull and cold. Finer later.
21	92	77	54.5	53.8	46.2	56.3	3.2	0.7	336	394	80	95	NNE 3	WNW 1	10	5	—	Dull and cloudy.
22	72	59	58.5	55.5	52.0	62.5	4.3	2.5	365	370	75	84	N 1	WNW 2	9	2	—	Dull a. Finer p.
23	46	51	56.5	51.4	45.2	62.1	6.1	4.2	297	275	65	73	WNW 3	NW 4	5	1	—	Fine, but windy.
24	72	69	59.3	57.7	46.3	62.0	7.0	3.6	312	371	62	79	WNW 3	W 2	7	9	—	Fine day.
25	73	80	58.9	58.4	52.8	63.0	3.5	3.8	393	377	79	77	W 2	W 1	9	7	—	Dull and mild.
26	29.90	29.94	55.4	50.7	50.7	58.5	3.3	0.6	348	355	80	96	SSE 1	E 2	7	9	—	7p. (mist) 9p.
27	30.05	30.05	56.5	51.4	48.0	61.8	5.3	1.5	315	340	69	89	NE 2	NE 1	2	0	—	Very fine.
28	05	05	64.6	57.8	49.7	67.0	7.8	3.1	366	386	60	81	WSW 1	Calm	0	0	—	Very fine and warm.
29	11	17	63.9	55.6	55.2	66.1	5.4	1.9	416	386	71	87	NE 1	N 1	2	5	—	Very fine and bright.
30	30.19	30.18	62.3	54.4	51.7	63.8	5.1	2.1	427	364	82	86	NE 1	ENE 1	4	5	—	Brilliantly fine.
Mean	29.840	29.825	54.8	51.4	47.6	58.3	3.4	1.9	339	333	79.7	87.7	2.2	2.0	6.3	6.3	0.780	

STONYHURST.—JUNE 1886.

Height above Mean Sea Level, 375 feet. Heights above Ground:—Bar., —12 feet. Therms., 7 feet. Rain-gauge, 2 feet.
Long. 2° 28' W. Lat. 53° 51' N.

Day.	Barometer at 32° Fah.		Air Temperature.					Humidity.			Wind, Direction and Force.		Cloud Amount.		Rain.	Remarks.
	9 a.m.	9 p.m.	9 a.m.	9 p.m.	Min.	Max.	9 a.m.	9 p.m.	9 a.m.	9 p.m.	9 a.m.	9 p.m.	9 a.m.	9 p.m.		
1	ins.	ins.	45.8	49.5	43.4	51.0	0.7	0.7	ins.	ins.	NE 2	NE 2	10	10	ins.	☀️ a. Overcast day.
2	51	60	45.0	45.9	45.4	57.9	2.9	2.7	337	249	NE 2	NE 2	10	8	—	☀️ a. Overcast day.
3	78	80	48.0	51.3	41.3	56.4	4.0	4.0	243	280	E 2	SE by E 1	8	10	—	Overcast and gloomy p.
4	81	79	57.0	52.5	42.2	63.9	5.0	2.0	327	341	Calm	Calm	3	0	—	Fine and warm.
5	75	65	59.0	55.1	44.0	65.5	4.8	2.3	359	371	N 1	Calm	6	1	—	Fine and sunny.
6	61	56	60.9	50.8	44.2	62.1	7.2	3.6	328	283	W b. N 1	W b. W 1	6	1	—	Fine and sunny.
7	55	58	58.1	54.4	45.8	64.8	3.5	2.2	382	362	NNE 1	Calm	10	6	—	☀️ 1.30p.—3.40p.
8	55	47	58.3	57.2	45.4	61.0	4.4	3.1	361	378	E 1	Calm	6	10	—	Overcast and gloomy.
9	43	40	57.5	53.8	50.3	65.1	3.1	1.7	383	360	NE 1	Calm	9	10	799	Dull and sultry. ☀️ from 3.15p.
10	38	45	57.0	55.2	48.1	63.5	2.5	0.7	391	416	NE 2	Calm	10	10	—	Dull and sultry.
11	47	34	58.5	56.0	50.6	63.6	4.0	2.4	373	351	W by S 1	W b. S 1	9	10	030	Fine and sunny. Dull p.
12	35	27	55.3	52.9	51.8	60.0	3.4	2.8	345	326	W 1	W 1	10	10	—	—
13	38	54	53.4	49.0	46.5	58.3	3.5	1.8	316	303	W b. N 3	W b. N 1	9	4	—	Fine and sunny.
14	53	43	53.9	52.1	44.5	56.5	1.0	1.0	387	363	W 1	W 1	10	9	675	Overcast, with ☀️.
15	54	63	54.1	51.9	47.4	56.6	4.1	3.1	309	308	W 6	W b. N 4	8	9	—	Fine a. Overcast p.
16	67	71	50.9	49.2	47.7	53.2	3.9	2.2	277	296	WNW 3	WNW 2	10	3	—	Overcast and gloomy.
17	71	73	54.0	51.0	46.2	56.0	5.0	3.6	288	285	NW 2	Calm	10	10	—	Overcast and gloomy.
18	69	62	54.0	52.5	47.3	55.2	5.3	2.5	282	328	W b. N 2	SE b. E 1	9	10	—	Overcast and gloomy.
19	55	64	53.7	49.4	47.1	53.2	3.2	3.2	378	327	NW 1	NE b. N 2	3	1	—	Fine and sunny.
20	60	70	55.0	54.0	48.7	65.0	4.0	3.8	325	315	NE b. N 1	Calm	10	2	—	Dull and cloudy a. Brilliant sunshine [p.]
21	69	61	55.5	52.3	46.7	59.1	4.2	2.2	328	334	W 5	WNW 1	10	5	—	—
22	52	42	53.0	52.1	50.0	55.6	1.8	1.8	352	342	WNW 2	WNW 2	10	9	188	Overcast and gloomy.
23	58	38	52.0	50.0	47.7	55.2	3.0	3.2	310	282	W 4	NW 3	10	10	359	Overcast. ☀️ Δ p.
24	53	48	54.9	55.0	49.5	60.4	4.6	1.0	310	403	W 5	WSW 2	9	10	012	—
25	52	58	55.0	55.8	51.7	61.1	2.4	3.7	365	345	W by S 3	WSW 1	10	10	013	Overcast and gloomy.
26	65	72	58.8	51.3	50.6	63.7	5.5	3.6	340	289	WSW 1	W b. W 1	10	0	—	Fine and warm.
27	79	79	60.9	56.6	41.7	67.0	8.8	3.9	292	350	SE by E 1	Calm	0	8	—	Fine and sunny.
28	81	83	64.0	56.5	45.2	68.7	7.8	3.0	356	371	SW 1	Calm	0	9	—	Fine and sunny. ☀️ p.
29	87	90	63.1	60.1	50.2	70.8	4.7	2.4	425	443	WSW 1	Calm	0	10	5	Sultry.
30	29.90	29.91	67.0	59.2	53.7	69.7	7.8	2.3	402	431	Calm	Calm	0	5	—	Overcast and sultry.
Mean	29.597	29.597	56.4	53.2	47.3	61.3	4.3	2.5	339	340	1.7	0.9	8.1	6.7	2.893	

HILLINGTON, NORFOLK.—JUNE 1886.

Height above Mean Sea Level, 88 feet. Heights above ground:—Bar., 4 feet. Therms., 4 feet. Rain-gauge, 1 foot.
Long. 0° 33' E. Lat. 52° 48' N.

1	29.77	29.69	61.1	52.7	48.9	69.4	2.6	0.3	454	382	SE 4	SW 1	10	6	260	Breezy. ☀️ 6p.
2	29.79	29.94	59.2	47.0	46.8	63.2	2.5	0.4	424	312	W 4	NE 5	10	10	—	Fine and sunny. ☀️ p.
3	30.04	30.10	49.1	42.7	42.7	54.3	1.5	0.9	311	254	NE 3	NE 0.5	10	5	—	Breezy. ☀️ p.
4	10	30.09	53.1	42.0	34.6	60.6	3.9	1.1	303	243	NE 2	NE 1	3	0	—	Very fine and sunny. ☀️ p.
5	30.06	29.93	51.5	42.1	33.1	62.6	2.9	0.4	307	259	E 2	SE 0.5	8	2	—	Much cir. p. ☀️ p.
6	29.87	29.81	62.5	50.9	36.1	68.4	5.7	0.6	386	357	NE 1	NE 0.5	0	9	—	Very fine and sunny. ☀️ p.
7	81	84	61.8	50.5	41.9	68.8	4.2	0.4	418	357	N 1	N 1	0	1	—	Very fine and sunny. ☀️ p.
8	84	78	63.5	49.6	46.5	68.2	2.8	0.6	487	340	NE 2	NE 0.5	6	3	—	Very fine and sunny. ☀️ p.
9	76	73	53.2	49.0	44.9	65.3	0.8	0.3	382	340	SE 2	SE 0.5	10	3	—	Very cloudy a. Fine afternoon. ☀️ p.
10	68	74	57.0	48.7	46.2	66.8	1.3	0.0	424	344	ESE 1	E 1	10	10	030	☀️ early a. ☀️ (mist) p.
11	79	74	61.6	58.3	43.9	68.7	2.0	2.6	480	409	SW 5	SW 2	7	10	010	—
12	62	57	61.1	53.0	53.0	67.7	4.4	0.3	400	394	SW 3	SW 0.5	5	10	030	☀️ noon. ☀️ 4p.
13	66	80	58.7	51.7	44.9	62.4	1.3	0.0	453	384	NW 4	NW 1	5	10	040	☀️ 2p.
14	91	72	61.5	55.1	39.0	65.3	4.7	0.3	400	425	SW 3	SW 3	6	10	127	—
15	85	96	55.4	54.7	47.5	62.6	3.4	4.0	344	322	NW 5	SW 3	10	4	—	Blustering.
16	87	96	56.0	52.9	50.2	59.4	5.5	3.0	302	322	NW 6	NW 3	8	7	018	—
17	93	95	52.5	48.9	48.1	54.2	4.2	1.1	289	318	NW 4	N 4	10	10	120	☀️ showers.
18	88	86	50.0	48.9	47.0	53.0	1.0	3.2	334	270	N 3	N 3	10	10	217	☀️ showers most of day.
19	70	79	51.5	49.8	47.8	55.3	1.4	0.3	344	351	NE 6	NE 3	10	10	027	☀️ a. ☀️ 1.30p.
20	87	94	50.5	47.6	47.0	53.4	1.0	1.4	342	296	NNE 5	NNE 3	10	10	005	Overcast all day.
21	93	86	53.0	52.8	45.6	58.6	4.3	1.3	293	364	NE 5	SW 1	10	10	—	—
22	77	71	58.4	54.4	49.0	65.0	4.7	1.4	355	382	NW 5	WNW 3	10	10	006	—
23	61	65	54.2	51.9	45.8	62.4	3.8	5.3	319	259	W 5	W 5	9	4	—	Much cir. and ☀️ p.
24	83	81	55.8	50.9	45.1	67.4	5.8	5.3	293	319	WNW 3	SW 3	7	3	—	Much cir.
25	85	92	60.9	55.1	45.3	69.7	5.7	1.3	364	396	NW 5	NW 0.5	10	8	—	Much cir. ☀️ p.
26	29.93	29.97	65.2	58.8	50.0	72.8	6.6	2.4	404	421	NW 1	NNE 0.5	5	9	—	Very fine and sunny. ☀️ p.
27	30.06	30.11	61.8	48.9	48.9	69.4	6.1	2.1	366	294	NE 3	NE 1	0	4	—	Very fine and sunny. Much cir. ☀️ p.
28	10	11	67.0	52.6	43.1	77.3	8.4	2.7	386	325	SE 2	N 0.5	2	2	—	Very fine and sunny. ☀️ p.
29	12	17	64.8	54.9	46.1	75.6	5.4	2.2	433	369	E 0.5	NE 1	7	3	—	☀️ p.
30	30.19	30.22	62.6	49.4	47.5	68.0	6.6	1.7	366	309	NE 5	NE 0.5	1	0	—	Very fine and sunny. ☀️ p.
Mean	29.873	29.882	57.8	51.0	45.2	64.5	3.8	1.6	372	337	7.8	89.8	3.4	8	0.890	

CHURCHSTOKE.—JUNE 1886.

Height above Mean Sea Level, 538 feet. Heights above Ground:—Bar., 12 feet. Therms., 4 feet. Rain-gauge, 1 foot 6 inches.
Long. 3° 5' W. Lat. 52° 31' N.

Day.	Barometer at 32° Fahit.		Air Temperature.				Humidity.						Wind, Direction and Force.		Cloud Amount.		Rain.	Remarks.		
							Dep. of Wet.		Vapour Tension.		Per-centage.									
	9 a.m.	9 p.m.	9 a.m.	9 p.m.	Min.	Max.	9 a.m.	9 p.m.	9 a.m.	9 p.m.	9 a.m.	9 p.m.	9 a.m.	9 p.m.	9 a.m.	9 p.m.	9 a.m.			
1	ins.	ins.	49.4	52.7	45.0	54.6	0.1	1.6	351	355	99	89	Calm	0	WSW	2	10	9	ins.	Dull, with ☀️ most of day.
2	29.25	29.22	55.9	48.5	47.0	62.9	3.4	1.4	351	366	79	91	NW	2	Calm	0	3	10	340	☀️
3	53	53	46.3	49.7	44.5	50.9	0.8	1.2	295	325	95	92	E	2	SE	1	10	10	—	Dull and cold.
4	51	60	53.3	58.2	46.8	63.3	3.2	5.0	322	344	79	71	SE	2	NW	1	9	10	—	Bright and warm. ∞
5	55	47	55.9	51.7	42.8	65.7	3.5	1.7	348	339	78	88	N	1	NW	1	9	2	—	Bright. ☁️
6	41	39	59.0	50.3	43.0	65.4	4.8	2.3	360	366	72	84	NNW	2	NW	1	8	2	—	Bright and warm.
7	37	36	55.3	56.5	40.2	61.7	1.7	1.5	386	412	89	90	W	1	SW	1	10	0	069	Dull and warm.
8	33	27	56.1	57.1	52.2	65.8	2.2	1.7	385	416	85	83	SE	1	Calm	0	10	10	008	Dull, with ∞.
9	22	20	57.5	55.1	51.8	67.0	2.2	1.4	407	393	86	90	Calm	0	Calm	0	8	8	290	∞. ☀️ p.
10	27	28	56.1	53.3	49.4	63.1	1.6	1.5	403	365	89	90	SSE	1	W	1	10	9	085	☀️ showers.
11	31	17	57.0	54.7	43.3	60.6	5.4	2.4	318	360	68	84	SW	3	SW	2	7	10	011	☀️ showers. ∞
12	08	11	58.2	51.0	49.5	61.6	5.1	2.2	342	317	71	85	W	3	W	1	6	3	015	☁️
13	21	38	52.3	50.7	43.0	60.8	3.7	2.7	297	302	76	82	W	2	W	2	8	1	100	Cool.
14	36	29	50.6	55.1	46.0	61.9	1.4	0.9	331	407	90	93	SW	3	W	2	10	10	064	Golden sunrise. ☀️ showers all day.
15	44	53	51.9	51.4	44.2	57.7	3.9	2.1	288	324	75	86	WNW	4	W	3	8	8	—	Raw and breezy.
16	53	57	51.4	52.7	44.0	59.5	3.5	1.5	266	357	71	89	WNW	4	NW	2	9	8	—	Breezy.
17	55	55	49.9	50.2	45.8	57.2	1.3	0.8	325	343	91	95	NW	3	NW	2	9	10	—	Dull, cold, and fresh.
18	50	42	49.7	51.7	47.1	56.9	1.0	1.4	330	346	93	90	N	2	Calm	0	10	10	010	Dull, cold, and overcast.
19	34	36	61.2	59.8	50.8	72.0	0.9	6.8	262	346	68	67	Calm	0	Calm	0	8	2	—	Warm. ∞
20	42	53	54.1	46.8	46.0	60.3	0.6	0.7	401	393	96	95	N	2	NW	1	10	5	—	Cool and cloudy.
21	52	49	52.9	52.3	43.9	60.9	0.7	2.5	381	327	95	83	NW	2	NW	1	10	10	—	Cool wind.
22	38	28	55.9	53.4	43.9	60.6	5.9	1.2	338	374	76	91	W	2	WSW	2	9	10	015	☀️ showers p.
23	20	28	53.5	50.7	46.0	60.1	4.7	5.6	280	239	71	66	W	3	NW	2	8	5	—	Bright and fresh.
24	39	35	54.8	50.1	47.2	67.4	4.8	3.1	303	352	71	80	NW	2	W	2	10	10	—	Bright, breezy, and hot p.
25	40	41	58.0	53.9	51.0	62.1	4.6	2.7	312	312	73	82	WSW	2	SW	1	9	10	—	Breezy and warm.
26	46	53	61.2	52.7	49.9	65.7	5.2	1.7	379	352	71	88	W	1	W	1	9	8	—	☁️ a.
27	59	60	60.4	54.1	43.1	65.7	5.4	2.1	304	310	61	86	SSW	1	W	1	8	4	—	—
28	61	65	64.1	56.1	42.1	73.1	4.7	2.3	441	382	74	85	W	2	NW	1	5	6	—	Bright, breezy, and hot.
29	60	71	62.5	59.8	47.6	74.2	5.1	2.3	403	439	72	86	NW	1	Calm	0	7	—	—	☁️ p.
30	29.70	29.73	65.0	58.2	51.1	73.1	4.0	1.5	451	439	74	90	NE	1	Calm	0	0	2	007	Bright and hot. ☁️ ∞
Mean	29.414	29.422	55.6	53.5	46.3	63.1	3.3	2.2	352	353	79.9	85.9	1.8		1.1	8.3	7.0	1.351		

Height above Mean Sea Level, 83 feet. Heights above Ground:—Bar., 7 feet. Therms., 4 feet. Rain-gauge, 1 foot.
Long. $1^{\circ} 24'$ E. Lat. $51^{\circ} 24'$ N.

Height above Mean Sea Level, 293 feet. Heights above Ground:—Bar., 12 feet. Therms., 4 feet. Rain-gauge, 1 foot.
Long. $3^{\circ} 31' W.$ Lat. $50^{\circ} 29' N.$

Height above Mean Sea Level, 78 feet. Heights above Ground:—Bar., 6 feet. Therms., 4 feet 6 inches. Rain-gauge, 1 foot.
Long. $1^{\circ} 24' W.$ Lat. $50^{\circ} 55' N.$

Height above Mean Sea Level, 86 feet. Heights above Ground:—Bar., 7 feet. Therms., 4 feet. Rain-gauge, 1 foot.
Long. $7^{\circ} 19' W.$ Lat. $55^{\circ} 0' N.$

I

ARMAGH.—JUNE 1886.

Height above Mean Sea Level, 196 feet. Heights above Ground:—Bar., 6 feet. Therms., 4 feet. Rain-gauge, 1 foot.
Long. 6° 39' W. Lat. 54° 21' N.

Day.	Barometer at 32° Fahr.		Air Temperature.				Humidity.				Wind, Direction and Force.		Cloud Amount.		Rain.	Remarks.	
							Dep. of Wet.		Vapour Tension.		Per-centage.						
	9 a.m.	9 p.m.	9 a.m.	9 p.m.	Min.	Max.	9 a.m.	9 p.m.	9 a.m.	9 p.m.	9 a.m.	9 p.m.	9 a.m.	9 p.m.	9 a.m.		
1	ins.	ins.	46°	48°	38°	57°	1°	1°	in.	in.	%	%	NNE 1	NNE 0°5	10	10	ins.
2	29°69	29°62	46°	48°	38°	57°	1°	1°	28.4	28.3	89	93	NE 0°5	ENE 1	10	9	—
3	73	85	47°	49°	46°	55°	0°	2°	32.3	28.3	98	81	NE 0°5	ENE 1	10	9	—
4	92	93	51°	53°	49°	58°	3°	2°	26.9	29.3	72	83	ENE 2	E 1	6	7	—
5	97	96	52°	54°	49°	64°	1°	2°	35.1	37.9	88	83	E 0°5	SSW 1	10	10	—
6	93	86	57°	59°	50°	64°	3°	2°	37.4	33.3	80	85	NW 0°5	WNW 0°5	10	8	—
7	79	73	58°	57°	49°	60°	4°	2°	33.5	37.8	70	95	WNW 1	SW 1	9	10	0.99
8	74	68	57°	54°	52°	65°	3°	2°	38.0	36.9	80	86	NE 1	SSW 1	10	8	1.96
9	64	54	59°	56°	53°	64°	3°	2°	40.0	41.6	79	92	S 1	S 1	10	10	—
10	49	45	59°	54°	52°	64°	4°	2°	37.2	35.4	75	83	SSE 2	SSE 2	9	10	2.25
11	50	59	56°	53°	51°	63°	2°	2°	38.7	32.8	85	81	SW 1	SW 1	10	8	0.17
12	50	35	55°	54°	48°	64°	2°	3°	37.0	37.9	85	90	S 3	SW 1	10	10	4.24
13	35	44	57°	49°	47°	59°	6°	1°	31.8	31.4	66	90	WSW 2	WSW 1	7	10	1.55
14	57	67	56°	53°	45°	62°	2°	3°	37.8	32.2	84	80	WSW 1	Calm 0	7	10	1.14
15	49	62	55°	49°	49°	59°	0°	4°	42.6	29.2	97	82	SSW 2	WSW 2	10	7	1.95
16	75	88	52°	49°	47°	57°	6°	2°	33.1	29.3	83	84	W 2	W 2	8	10	0.11
17	92	99	58°	48°	48°	59°	5°	2°	34.2	29.2	71	86	NW 2	NNW 0°5	9	7	—
18	99	97	56°	50°	45°	60°	4°	0°	32.7	34.2	71	95	NNW 1	N 0°5	9	10	0.85
19	94	89	56°	50°	44°	62°	4°	1°	33.5	32.9	73	92	N 1	N 0°5	8	8	—
20	83	84	62°	54°	44°	67°	5°	2°	39.0	35.0	70	81	N 1	N 0°5	3	7	—
21	94	99	63°	52°	47°	67°	9°	2°	30.7	32.3	51	83	N 1	NNW 1	0	10	—
22	96	85	56°	52°	48°	58°	2°	1°	38.3	35.0	85	87	NNW 1	WNW 1	10	10	—
23	71	63	55°	50°	50°	57°	2°	2°	37.3	31.0	85	85	W 2	W 1	10	7	0.98
24	49	64	55°	50°	48°	60°	3°	1°	30.1	27.0	69	73	WNW 3	NW 1	4	10	0.05
25	64	60	57°	53°	46°	60°	4°	2°	33.7	35.4	71	86	WSW 2	SW 2	10	10	0.19
26	66	74	51°	50°	50°	56°	1°	3°	35.6	29.1	93	80	WSW 0°5	WSW 1	10	10	0.34
27	81	91	53°	51°	47°	62°	4°	2°	31.0	31.4	74	82	SW 1	NW 0°5	10	10	—
28	95	29°92	57°	53°	41°	63°	7°	4°	28.0	29.3	61	72	NNW 0°5	S 2	7	0	—
29	29°95	30°00	62°	59°	45°	71°	4°	1°	41.9	46.1	75	90	SW 1	WSW 0°5	7	4	—
30	30°06	30°10	65°	58°	52°	72°	5°	0°	45.8	46.5	73	95	WSW 0°5	N 0°5	6	7	—
31	30°10	30°06	59°	61°	40°	75°	1°	3°	45.4	44.3	89	82	NNE 0°5	NE 0°5	2	0	0.05
Mean	29°767	29°776	56°	52°	47°	62°	3°	2°	33.6	34.1	78°	85°	1°	1°	8°	8°	1°622

MARKREE CASTLE, SLIGO.—JUNE 1886.

Height above Mean Sea Level, 122 feet. Heights above Ground:—Bar., 8 feet. Therms., 4 feet. Rain-gauge, 1 foot.
Long. 8° 27' W. Lat. 54° 11' N.

1	29°75	29°69	48°0	50°4	38°2	53°3	2°7	1°4	270	330	81	90	NNE 1	Calm 0	10	10	0.10	Overcast all day.
2	73	88	52°2	51°8	44°6	56°6	2°1	2°1	335	331	86	86	NE 1	ESE 0°5	10	9	—	
3	29°95	29°99	53°1	51°6	45°3	56°1	3°9	0°9	303	358	74	94	ENE 2	E 0°5	6	10	—	
4	30°01	30°04	60°1	52°8	47°8	62°7	3°0	0°6	425	383	82	95	Calm 0	NNE 0°5	9	10	—	
5	30°02	29°95	54°5	52°2	47°7	62°8	1°5	1°1	381	361	90	93	W 0°5	SW 0°5	6	10	—	
6	29°86	780	56°1	52°4	47°5	57°8	4°0	0°3	343	385	75	98	WSW 0°5	S 0°5	10	10	0.50	Overcast all day. p.
7	79	73	57°7	58°9	50°9	65°5	2°8	2°6	395	417	82	84	Calm 0	SSW 0°5	10	10	1.70	Overcast all day.
8	67	59	58°0	54°3	52°7	63°1	0°9	0°3	454	414	94	98	SSW 0°5	Calm 0	10	10	4.90	Overcast all day. p.
9	50	48	59°0	52°0	50°8	65°3	2°8	0°6	413	372	83	96	SW 2	Calm 0	9	10	7.10	
10	59	64	54°3	51°3	49°0	63°3	4°1	2°8	313	307	74	81	N 1	SSE 1	8	10	0.20	
11	51	40	57°4	51°8	48°3	63°0	2°1	1°4	409	348	87	90	SSE 3	SW 0°5	10	10	2.60	
12	43	52	57°6	50°0	47°2	59°9	5°1	1°8	334	314	71	87	WSW 1	Calm 0	9	9	1.30	
13	65	72	53°9	52°2	44°7	56°1	3°1	2°6	330	323	80	83	NNW 1	SSE 1	10	10	0.60	Overcast all day.
14	52	73	57°2	50°9	49°1	58°2	0°5	3°0	453	298	97	80	SSE 2	SSW 1	10	9	0.40	
15	29°83	29°98	53°8	50°5	48°6	56°7	3°7	3°1	314	290	76	79	NNW 3	NW 2	9	8	—	
16	30°05	30°10	53°9	52°9	47°9	56°8	4°5	2°8	298	326	72	82	NNW 2	Calm 0	8	10	0.10	
17	09	06	54°1	53°0	50°0	56°2	0°1	0°8	417	330	99	94	N 1	N 0°5	10	10	—	Overcast all day.
18	30°04	30°00	54°1	50°2	48°6	60°5	3°5	1°0	333	337	78	93	N 2	NNW 2	5	8	—	
19	29°91	29°95	56°1	53°3	46°8	60°2	3°9	2°8	344	331	76	81	NNW 1	NNW 3	4	5	—	0.9p.
20	30°05	30°10	61°8	52°0	49°8	65°4	7°0	2°0	344	335	62	86	N 0°5	N 3	0	10	—	0.9a.
21	30°08	29°96	52°5	52°2	49°4	55°9	0°5	1°1	381	361	97	93	NNW 1	NW 2	10	8	0.30	
22	29°82	74	56°1	51°1	50°4	56°2	2°0	1°9	393	327	87	86	NW 1	W 0°5	10	7	0.60	
23	64	76	54°0	50°3	48°3	57°8	4°7	3°1	295	288	71	79	NW 2	NW 2	8	10	—	
24	72	68	56°8	54°1	48°0	61°2	3°1	1°9	372	365	80	87	W 1	SW 1	10	10	0.40	Overcast all day.
25	73	82	52°9	50°2	48°8	55°9	2°6	1°9	331	315	83	87	W 0°5	Calm 0	10	10	0.10	Overcast all day.
26	29°88	08	54°7	49°0	47°1	59°3	6°5	1°9	266	300	62	67	NNW 1	Calm 0	10	5	—	
27	30°01	29°95	57°0	50°3	37°8	64°1	6°6	2°2	291	390	63	86	Calm 0	Calm 0	8	3	—	
28	00	30°07	65°6	58°0	44°2	67°5	4°3	1°3	473	442	76	91	Calm 0	Calm 0	8	9	0.20	
29	12	16	64°3	55°9	53°9	67°8	2°8	0°2	505	441	84	99	Calm 0	N 0°5	10	10	0.10	0.9p.
30	30°16	30°12	65°1	61°1	50°8	73°0	2°0	3°0	547	441	89	83	N 0°5	Calm 0	3	7	—	0.9a.
Mean	29°842	29°853	56°4	52°8	47°8	60°6	3°2	1°8	368	354	80°4	88°3	1°1	0°8	8°3	8°9	2°120	

DUBLIN (PHENIX PARK).—JUNE 1886.

Height above Mean Sea Level, 155 feet. Heights above Ground:—Bar., 4 feet. Therms., 4 feet. Rain gauge, 1 foot.
Long. 6° 21' W. Lat. 53° 22' N.

Day.	Barometer at 32° Fahr.		Air Temperature.				Humidity.						Wind, Direction and Force.		Cloud Amount.		Rain.	Remarks.			
	9 a.m.	9 p.m.	9 a.m.	9 p.m.	Min.	Max.	Dep. of Wet.		Vapour Tension.		Per-centage.		9 a.m.	9 p.m.	9 a.m.	9 p.m.					
							9 a.m.	9 p.m.	9 a.m.	9 p.m.	9 a.m.	9 p.m.					9 a.m.		9 p.m.		
1	ins.	ins.	48°	48°	46°	50°	1°	0°	in.	in.	%	%	NE	1	Calm	0	10	10	ins.	Dull day throughout. ☁ 0 6p	
2	29°70	29°64	48°	48°	46°	50°	1°	0°	31.1	33.5	91	97	NE	1	NE	1	10	10	0°80	Dull and overcast.	
3	76	84	49°	50°	47°	54°	0°	2°	33.5	39.3	94	82	ENE	1	ENE	1	10	7	0°10	Dull a. Cloudy p.	
4	29°94	29°06	46°	50°	45°	54°	1°	1°	29.3	33.9	93	92	Calm	0	Calm	0	8	7	—	☁☁☁☁	
5	30°02	30°01	56°	51°	47°	62°	2°	1°	38.9	35.3	84	93	Calm	0	Calm	0	10	8	—	Dull a. Cloudy p.	
6	29°98	29°91	57°	53°	46°	65°	2°	1°	39.7	36.0	83	88	Calm	0	Calm	0	7	10	0°35	Cloudy a. Dull p. ☁ 0.	
7	86	81	55°	53°	46°	61°	4°	1°	31.8	37.8	72	91	Calm	0	Calm	0	10	10	0°35	Dull a. Cloudy p. ☁☁☁☁ p.	
8	79	76	55°	53°	50°	61°	1°	0°	40.7	40.1	93	97	Calm	0	Calm	0	10	7	0°20	Cloudy day.	
9	69	62	57°	56°	51°	65°	2°	2°	39.3	37.8	83	84	Calm	0	SW	1	6	8	2°00	Dull a.	
10	56	52	62°	56°	50°	64°	3°	2°	39.9	39.0	69	86	Calm	0	Calm	0	9	2	—	Dull and cloudy. T ☁ 0 6p.—6.30p.	
11	57	66	56°	49°	48°	63°	2°	2°	38.3	29.3	85	83	SSW	1	SSW	1	9	8	0°95	Frequent ☁ showers.	
12	58	43	56°	56°	45°	65°	3°	2°	37.1	38.2	81	84	W	1	W	1	7	2	0°80	Frequent ☁ showers.	
13	45	52	55°	49°	48°	61°	4°	3°	33.2	27.0	75	75	W	1	W	1	8	4	—	☁☁☁☁	
14	65	75	56°	51°	46°	63°	5°	2°	31.4	32.3	69	84	W	1	Calm	0	9	2	0°30	Cloudy a. Dull, with ☁ showers p.	
15	61	74	60°	51°	50°	64°	2°	4°	45.0	27.0	87	71	SSW	2	W	1	9	2	—	Beautiful day.	
16	29°87	29°96	54°	51°	48°	58°	5°	4°	28.1	27.0	66	71	W	1	W	1	8	4	—	Beautiful day.	
17	30°00	30°05	54°	52°	45°	62°	4°	2°	30.2	32.7	71	82	W	2	Calm	0	8	4	—	Beautiful day. Squally p.	
18	30°04	30°00	58°	53°	49°	60°	5°	2°	34.0	34.7	69	86	NW	1	Calm	0	6	10	0°70	Dull and overcast.	
19	29°09	29°91	57°	56°	44°	65°	7°	3°	36.7	35.4	78	78	NNW	1	Calm	0	4	4	—	Dull day. ☁ showers p.	
20	87	29°84	59°	50°	45°	70°	4°	3°	38.4	39.4	75	79	WNW	1	Calm	0	5	2	—	Cloudy a. Bright and squally p.	
21	29°97	30°02	62°	53°	49°	68°	5°	5°	40.1	27.5	71	67	Calm	0	Calm	0	1	2	—	Cloudy. ☁☁☁☁ p.	
22	30°03	29°92	54°	54°	50°	59°	4°	2°	32.5	35.0	75	82	NW	1	WNW	1	9	10	0°05	Dull day. ☁ showers p.	
23	29°81	71	56°	53°	50°	59°	3°	2°	36.6	34.4	80	84	WNW	1	W	1	9	4	0°15	Cloudy a. Bright and squally p.	
24	61	73	53°	51°	47°	61°	4°	8°	20.1	26.7	70	71	W	1	W	1	9	4	—	Cloudy. ☁☁☁☁ p.	
25	76	72	56°	55°	47°	65°	7°	4°	35.0	32.5	76	72	SW	1	W	1	8	9	0°10	Cloudy. ☁☁☁☁ p.	
26	74	81	59°	56°	52°	64°	5°	2°	35.8	38.3	70	83	WSW	1	W	1	9	8	0°30	Cloudy. ☁☁☁☁ p.	
27	86	93	56°	51°	48°	61°	7°	0°	40.5	36.2	89	95	Calm	0	Calm	0	9	5	—	☁☁☁☁ at night.	
28	29°99	29°98	59°	51°	40°	63°	6°	1°	33.8	34.7	66	92	Calm	0	Calm	0	4	2	0°05	Beautiful day, 15°1 hours bright sun- [shine].	
29	30°02	30°05	64°	58°	45°	70°	6°	4°	44.4	44.6	73	90	Calm	0	Calm	0	2	4	—		
30	11	14	67°	56°	45°	71°	0°	4°	51.2	40.5	77	88	Calm	0	Calm	0	5	2	—		
Mean	30°14	29°12	71°	56°	47°	71°	6°	8°	2°	51.0	38.2	66	84	Calm	0	Calm	0	4	1	—	
Mean	29°833	29°836	57°	53°	47°	62°	5°	3°	2°	36.9	34.4	77°	83°	0°7	0°4	7°4	5°8	0°990			

SWANBISTER (ORKNEY).—JULY 1886.

Height above Mean Sea Level, 68 feet. Heights above Ground:—Bar., 2 feet. Therms., 4 feet. Rain-gauge, 1 foot.
Long. 3° 8' W. Lat. 58° 56' N.

Day.	Barometer at 32° Fahr.		Air Temperature.					Humidity.			Wind, Direction and Force.		Cloud Amount.		Rain.	Remarks.
	9 a.m.	9 p.m.	9 a.m.	9 p.m.	Min.	Max.	Dep. of Wet.	Vapour Tension.	Per-centage.	9 a.m.	9 p.m.	9 a.m.	9 p.m.	9 a.m.	9 p.m.	
1	ins.	ins.	59.8	50.0	53.0	61.0	2.3	1.7	in.	in.	SE	0.5	Calm	0	—	ins.
2	—	—	54.0	50.0	50.0	58.0	0.6	3.0	400	286	W	2	Calm	0	—	—
3	—	—	53.0	47.0	47.0	59.0	3.5	1.5	311	287	W	3	Calm	0	—	—
4	—	—	54.5	50.0	44.0	57.0	2.0	0.0	368	361	S	1	W	6	—	0.40
5	—	—	54.0	55.0	44.0	57.0	1.2	0.6	382	475	WSW	5	SW	7	—	4.10
6	—	—	52.0	51.2	50.0	56.0	1.0	1.4	361	340	WSW	5	WSW	5	—	0.10
7	—	—	52.8	49.0	48.0	55.0	3.3	1.8	313	303	SW	3	W	3	—	—
8	—	—	49.3	44.4	44.0	51.0	2.5	3.1	290	226	N	3	NW	3	—	0.40
9	—	—	52.5	43.4	43.0	54.0	3.5	1.9	305	241	W	4	NNW	2	—	0.70
10	—	—	50.8	51.0	40.0	57.0	4.4	2.1	265	328	WSW	1	S	4	—	1.30
11	—	—	54.0	52.0	50.0	59.0	0.5	1.5	403	348	SE	0.5	W	5	—	—
12	—	—	54.5	50.5	49.0	59.0	3.5	2.5	330	304	WSW	5	W	5	—	—
13	—	—	54.8	51.5	49.0	57.0	4.3	1.9	316	332	WSW	4	S	2	—	4.50
14	—	—	50.6	47.0	41.0	52.0	0.1	0.0	366	323	N	1	NW	5	—	7.00
15	—	—	48.3	47.0	40.0	53.0	2.8	1.0	272	298	NW	7	WNW	4	—	0.30
16	—	—	50.7	48.5	45.0	50.7	2.7	1.0	302	316	WSW	6	W	6	—	3.80
17	—	—	52.5	45.0	40.0	55.0	2.5	1.0	329	309	WSW	5	Calm	0	—	—
18	—	—	53.0	51.3	44.0	54.0	1.7	0.3	355	370	ESE	4	Calm	0	—	0.50
19	—	—	52.5	55.5	50.0	62.0	0.0	2.0	396	384	SE	3	Calm	0	—	—
20	—	—	59.0	53.5	49.0	62.0	2.7	2.0	416	354	E	1	E	0.5	—	—
21	—	—	57.5	53.6	51.0	59.0	1.5	1.2	428	377	SE	3	E	5	—	3.00
22	—	—	55.2	52.4	51.0	58.0	0.0	0.7	436	374	SE	4	ESE	4	—	0.10
23	—	—	56.5	52.8	51.0	60.0	1.5	1.3	412	304	SE	5	Calm	0	—	—
24	—	—	60.5	53.0	51.0	60.5	3.0	0.5	432	389	ESE	0.5	ENE	3	—	1.20
25	—	—	52.5	50.2	49.0	53.0	0.3	0.4	387	353	NE	3	NNE	3	—	0.70
26	—	—	50.5	45.2	45.0	52.0	2.3	0.2	309	297	NNE	6	N	6	—	0.40
27	—	—	49.0	46.0	43.0	53.0	3.5	0.7	266	294	NNW	6	NW	4	—	1.20
28	—	—	46.8	46.3	44.0	51.0	1.4	2.5	287	257	NW	3	NW	0.5	—	—
29	—	—	50.8	48.3	33.0	53.0	3.3	2.3	299	282	SE	1	ESE	4	—	—
30	—	—	50.5	49.8	33.0	52.0	3.0	1.8	293	312	E	5	NNE	2	—	—
31	—	—	50.0	49.0	47.0	52.0	0.5	0.5	348	335	NW	4	NW	5	—	1.00
Mean	—	—	53.0	50.0	46.3	55.9	2.1	1.4	349	328	86.2	90.7	3.4	3.0	—	3.120

DUNROBIN CASTLE.—JULY 1886.

Height above Mean Sea Level, 12 feet. Heights above Ground:—Bar., 4 feet. Therms., 3 feet 8 inches. Rain-gauge, 1 foot.
Long. 3° 56' W. Lat. 57° 59' N.

1	30.18	30.07	58.6	62.4	50.4	66.5	3.1	2.7	399	473	81	84	S	SW	—	—	—	Fine and warm.
2	30.10	30.22	63.6	52.5	49.8	66.5	4.3	1.2	445	362	76	92	S	N	—	—	0.70	Clear and blowy. showers.
3	30.26	30.33	54.7	52.0	50.4	67.5	4.2	1.5	316	348	74	90	S	NE	—	—	—	Fine and warm.
4	30.06	30.12	58.4	53.7	50.1	70.1	3.7	2.7	380	338	78	82	S	NW	—	—	—	Fine day.
5	30.09	29.95	55.5	59.2	51.6	64.9	2.8	3.2	363	405	82	81	NW	W	—	—	0.80	Dull and warm.
6	29.83	30.04	57.0	50.0	54.6	63.6	4.3	5.5	344	306	74	68	W	W	—	—	—	Breezy.
7	30.06	30.06	56.5	51.5	51.4	63.9	5.8	4.0	304	283	67	75	W	SW	—	—	—	Fine and breezy.
8	30.03	30.03	53.7	45.2	45.2	57.6	4.0	2.7	307	241	75	81	W	N	—	—	—	Fine day.
9	29.94	30.03	55.5	48.3	40.7	59.6	7.5	2.3	257	282	58	84	N	W	—	—	—	Fine and warm.
10	30.03	30.03	54.0	53.5	37.4	57.6	4.7	2.5	295	341	71	83	SW	SW	—	—	—	Fine and mild.
11	29.71	29.71	59.4	55.7	52.6	67.8	1.9	3.0	446	361	89	81	SW	W	—	—	0.30	Mild. showers.
12	30.02	30.02	56.5	53.7	48.4	63.4	4.2	4.7	341	291	75	71	NW	W	—	—	—	Fine day.
13	30.02	30.02	57.4	51.5	50.1	59.9	5.9	0.8	312	360	66	95	NW	NE	—	—	8.60	Fine a. Dull, with p.
14	30.23	30.23	51.7	50.5	50.1	52.7	2.0	0.2	332	363	86	99	NW	NW	—	—	—	—
15	30.39	30.48	55.0	50.0	46.7	58.6	4.7	3.7	309	271	72	76	SW	NW	—	—	—	Fine and breezy.
16	30.52	30.52	53.7	52.7	45.9	66.8	5.0	4.2	285	291	70	74	NW	NW	—	—	0.90	Fine a. Cool p.
17	30.82	30.82	56.0	53.0	48.6	63.6	6.3	3.7	289	306	64	76	W	E	—	—	—	Fine a. Cool breeze p.
18	30.74	30.62	54.5	57.9	48.1	58.2	2.0	1.4	368	437	87	91	E	E	—	—	2.00	Dull and breezy. p.
19	30.62	30.62	57.3	54.6	65.2	67.2	2.7	8.6	409	285	84	55	SE	S	—	—	—	Fine a.
20	30.75	30.75	58.6	57.0	50.4	64.2	3.6	3.7	385	359	78	77	SW	NW	—	—	0.60	Fine day.
21	30.90	30.90	63.0	55.5	54.8	66.8	5.9	1.2	404	406	68	92	SE	E	—	—	3.50	Fine a. Dull, with p.
22	30.58	30.58	62.6	57.6	53.8	63.9	5.6	3.3	392	379	69	80	S	E	—	—	0.40	Fine day.
23	30.36	30.47	58.4	57.3	53.8	63.9	5.1	2.6	306	393	81	84	SW	NE	—	—	—	Dull a. Fine p.
24	30.45	30.45	60.0	53.7	53.6	61.2	4.2	1.0	403	384	76	93	E	E	—	—	1.40	Fine day.
25	30.60	30.68	54.3	53.3	51.6	61.2	1.0	2.3	393	344	93	84	NE	NE	—	—	0.80	Dull day.
26	30.67	30.73	51.7	50.3	49.6	54.0	2.0	4.8	333	252	86	70	E	E	—	—	0.50	—
27	30.82	30.93	51.5	48.5	45.5	54.7	4.5	3.0	271	270	72	80	E	SE	—	—	—	Breezy.
28	30.97	30.97	56.3	48.5	46.2	59.4	7.0	3.0	277	270	61	80	W	NW	—	—	—	Fine day.
29	30.84	30.84	53.5	53.0	44.9	56.3	3.8	2.5	309	335	66	83	E	E	—	—	—	Dull and breezy.
30	30.78	30.72	51.5	49.7	44.7	56.0	1.5	1.7	342	313	90	88	E	E	—	—	1.00	Dull day.
31	29.65	29.60	54.3	51.5	48.8	59.2	3.8	5.2	300	300	76	79	NW	S	—	—	—	Fine day.
Mean	29.765	29.776	56.5	53.3	49.2	61.8	4.0	2.9	348	333	76.0	81.5	—	—	—	—	2.350	—

BRAEMAR.—JULY 1886.

Height above Mean Sea Level, 1,111 feet. Heights above Ground:—Bar., 3 feet. Therms., 4 feet 3 inches. Rain-gauge, 9 inches.
Long. 3° 24' W. Lat. 57° 0' N.

Day.	Barometer at 32° Fahr.		Air Temperature.				Humidity.				Wind, Direction and Force.		Cloud Amount.		Rain.	Remarks.		
							Dep. of Wet.	Vapour Tension.	Per-centage.									
	9 a.m.	9 p.m.	9 a.m.	9 p.m.	Min.	Max.	9 a.m.	9 p.m.	9 a.m.	9 p.m.	9 a.m.	9 p.m.	9 a.m.	9 p.m.	9 a.m.			
1	ins.	ins.	63.1	64.6	47.2	76.7	4.6	6.1	in.	in.	SE	0.5	SW	0.5	4	4	ins.	Fine day.
2	28.96	28.93	60.0	60.6	56.2	75.5	8.8	6.1	.428	.410	SE	2	SE	0.5	6	9	.040	Fine day.
3	28.94	29.01	59.6	54.5	54.5	70.5	3.8	1.2	.407	.350	SE	1	E	0.5	8	5	—	Fine day. (mist) op.
4	29.00	29.01	59.6	54.5	53.2	70.5	7.1	4.0	.395	.390	SW	2	SW	2	5	1	—	Fine day.
5	28.89	28.92	60.6	54.5	53.2	70.5	7.1	4.0	.327	.318	SW	2	SW	2	5	1	—	Fine day.
6	.91	.79	57.6	56.2	48.6	68.5	5.1	3.5	.334	.355	SW	4	SW	2	5	7	—	Fine day.
7	.66	.68	55.0	52.5	52.2	64.2	3.4	5.2	.354	.268	SW	1	SW	3	9	4	—	Fine day.
8	.60	.61	54.7	49.5	48.5	62.3	6.4	4.0	.268	.261	W	0.5	SW	1	0	7	—	Fine day.
9	.58	.70	51.5	46.5	41.6	57.3	5.0	5.0	.261	.211	SW	0.5	N	1	4	7	.010	Cold, with showers.
10	.78	.78	52.5	47.3	37.2	59.7	8.0	3.8	.216	.240	NW	1	SW	0.5	3	6	.010	Cold, with showers.
11	.83	.75	52.5	49.5	44.1	64.5	6.7	1.8	.235	.309	SW	1	SW	1	6	9	.200	Fair a. showers p.
12	.58	.56	57.1	57.8	48.4	66.5	1.6	3.5	.419	.377	SW	1	SW	0.5	9	7	.010	a. Fair p.
13	.52	.53	55.3	51.3	49.4	65.6	5.8	4.5	.289	.269	SW	4	SW	1	8	7	.020	showers.
14	28.48	.28	52.5	50.5	47.2	57.5	4.0	1.7	.294	.324	SW	4	SW	0.5	7	10	.490	Dull, with showers.
15	27.96	.10	50.6	45.6	45.6	51.5	3.1	3.1	.292	.238	N	1	NW	2	8	7	.020	Dull and stormy.
16	28.22	.29	51.2	46.9	44.3	53.8	5.7	2.4	.244	.205	W	4	SW	2	7	8	.010	Dull, with showers.
17	.39	.55	51.5	48.3	42.6	57.0	11.2	4.4	.158	.239	N	2	SW	2	6	5	—	Dull day.
18	.67	.64	49.5	52.6	44.3	63.5	2.0	4.9	.304	.275	W	1	S	2	3	2	—	Fair and clear.
19	.56	.45	49.7	58.4	44.3	64.7	0.7	2.0	.338	.427	SW	0.5	SW	0.5	10	6	.040	Fair and clear.
20	.35	.44	61.2	55.6	54.0	68.5	3.3	5.1	.434	.309	W	6	SW	2	6	2	—	Dull and mild.
21	.58	.76	55.9	58.6	47.4	66.8	5.3	5.3	.309	.342	W	2	SW	2	6	9	—	Clear and dry.
22	.71	.56	66.7	56.8	53.2	67.9	8.7	2.3	.374	.394	S	2	E	1	2	9	.320	showers.
23	.33	.22	60.4	54.4	52.3	68.5	5.5	2.9	.363	.343	S	2	S	2	8	10	.130	showers.
24	.25	.29	55.4	52.9	50.4	65.8	4.1	1.9	.329	.348	SW	4	S	0.5	9	4	.140	Clear and dry.
25	.27	.32	49.3	54.3	44.4	64.7	0.5	1.2	.339	.387	SW	0.5	E	0.5	10	10	.490	all day.
26	.36	.41	53.3	50.7	43.2	62.6	1.1	2.3	.376	.314	E	0.5	E	0.5	10	10	.060	Dull and damp.
27	.41	.47	48.8	45.4	44.2	64.5	0.6	2.3	.330	.251	NE	2	E	4	10	10	.050	Stormy, with showers.
28	.55	.73	45.8	42.6	40.4	61.0	0.2	0.1	.303	.271	E	2	NE	2	8	9	.030	Very cold, with showers.
29	.77	.80	52.0	47.6	42.6	60.6	2.5	0.0	.323	.330	NE	2	SW	0.5	7	7	.010	Very cold.
30	.74	.65	51.9	47.5	45.5	60.0	8.9	0.0	.105	.327	SW	2	NE	0.5	7	9	.150	Very cold.
31	.52	.50	48.5	45.8	42.5	62.5	1.9	0.1	.294	.306	E	0.5	E	2	10	10	.010	Dull and damp.
Mean	28.47	28.44	51.5	43.9	43.3	67.7	4.0	0.1	.285	.284	N	0.5	NW	2	6	6	.030	showers.
Mean	28.574	28.587	54.7	51.7	46.9	64.2	4.5	2.9	.317	.314	74.1	81.7	1.8	1.4	6.7	7.0	2.260	

DUNDEE.—JULY 1886.

Height above Mean Sea Level, 160 feet. Heights above Ground:—Bar., 4 feet. Therms., 3 feet 9 inches. Rain-gauge, 1 foot.
Long. 2° 56' W. Lat. 56° 28' N.

Day.	Barometer at 32° Fahr.		Air Temperature.				Humidity.						Wind, Direction and Force.			Cloud Amount.		Rain.	Remarks.
							Dep. of Wet.		Vapour Tension.		Per-centage.								
	9 a.m.	9 p.m.	9 a.m.	9 p.m.	Min.	Max.	9 a.m.	9 p.m.	9 a.m.	9 p.m.	9 a.m.	9 p.m.	9 a.m.	9 p.m.	9 a.m.	9 p.m.	9 a.m.		
1	ins.	ins.	67.5	57.8	49.9	70.9	6.1	1.6	in.	in.	W	1	S	1	5	0	ins.	—	
2	30.03	29.97	75.4	55.4	55.4	81.8	9.8	1.4	.459	.430	W	1	S	1	5	0	—	Fine day.	
3	29.99	30.11	75.4	55.4	55.4	81.8	9.8	1.4	.493	.398	W	2	W	1	5	10	—	Fine day.	
4	30.07	30.10	64.0	52.4	52.3	72.5	3.6	0.7	.473	.374	91	SW	2	SE	1	10	0	—	
5	29.98	29.99	66.4	59.7	52.1	77.2	6.9	6.2	.416	.336	64	W	1	W	2	10	10	—	
6	30.00	.86	62.3	60.0	51.2	74.5	6.6	4.5	.362	.382	65	74	NW	4	W	4	5	5	
7	29.71	.74	60.1	55.8	51.3	71.6	1.8	0.3	.402	.437	89	SW	4	W	1	10	0	—	
8	.65	.60	63.9	55.4	50.2	67.5	8.0	6.5	.350	.276	59	63	W	4	W	1	5	10	
9	.60	.75	57.9	48.9	46.5	64.8	7.1	1.6	.293	.306	60	89	NW	4	NE	1	5	10	
10	.86	.83	57.3	53.8	38.5	67.8	6.7	5.9	.294	.267	62	65	SW	1	NW	2	5	10	
11	.93	.84	58.5	53.9	41.5	59.2	5.0	3.3	.349	.325	72	79	SE	1	W	1	5	10	
12	.67	.56	57.4	62.1	51.8	69.8	1.0	2.4	.441	.477	93	86	W	1	W	4	10	10	
13	.58	.57	60.7	53.8	51.4	66.8	6.0	3.2	.354	.327	67	79	W	4	W	1	10	7	
14	29.53	.32	57.8	53.0	50.2	62.9	5.3	0.7	.332	.383	70	95	W	4	SW	1	10	7	
15	29.95	.18	54.7	50.3	50.3	61.1	1.1	5.6	.396	.237	93	66	NW	1	NW	6	10	7	
16	29.28	.37	56.1	50.9	47.0	63.0	6.6	3.0	.284	.298	63	80	NW	6	NW	4	5	7	
17	.42	.61	56.6	52.9	45.2	64.1	5.7	4.9	.307	.278	67	70	NW	2	NW	4	5	7	
18	.69	.68	57.7	52.7	44.3	70.7	6.1	2.4	.312	.334	65	84	NW	1	SE	1	5	7	
19	.56	.46	55.6	55.7	51.1	69.4	2.3	0.6	.377	.426	85	96	SE	1	SE	1	10	10	
20	.39	.49	68.5	60.0	53.8	73.9	5.1	4.5	.506	.382	73	74	S	1	W	2	10	10	
21	.64	.80	66.2	59.7	51.0	71.7	8.3	3.3	.376	.410	59	80	W	4	SW	1	5	10	
22	.72	.54	64.9	55.4	51.9	67.3	5.6	0.3	.423	.430	70	98	SE	2	SE	6	5	10	
23	.35	.26	64.4	57.5	52.5	65.9	5.4	2.6	.426	.396	70	84	SE	6	SW	6	5	10	
24	.28	.29	62.6	55.5	55.1	70.6	5.3	1.1	.400	.409	71	93	W	1	W	1	5	10	
25	.27	.33	55.3	54.9	53.1	57.5	0.7	0.5	.417	.417	95	97	SE	2	E	1	10	10	
26	.37	.40	57.6	52.8	52.8	63.1	1.8	0.6	.420	.383	88	95	S	1	SE	1	10	10	
27	.36	.45	54.2	50.7	50.7	57.8	3.4	4.2	.327	.269	78	73	NE	8	NW	8	10	10	
28	.58	.77	50.7	47.1	45.9	58.0	5.1	3.6	.250	.242	68	75	N	8	N	2	10	7	
29	.81	.84	54.6	50.7	42.2	62.7	6.0	0.8	.275	.350	65	94	NW	2	SE	1	10	10	
30	.79	.68	59.0	51.7	47.2	62.6	5.3	1.4	.347	.347	70	90	S	1	SE	1	5	10	
31	.50	.49	52.9	51.7	50.1	57.6	1.3	1.1	.364	.355	91	92	NE	1	SE	1	10	10	
Mean	29.614	29.623	60.0	54.3	49.5	66.9	5.0	2.6	.376	.355	72.5	83.6	2.6	2.2	7.4	8.1	3.950	—	

GLASGOW.—JULY 1886.

Height above Mean Sea Level, 180 feet. Heights above Ground:—Bar., 4 feet. Therms., 7 feet. Rain-gauge, 2 feet.
Long. 4° 18' W. Lat. 55° 53' N.

1	30.02	29.98	68.0	62.8	52.4	76.7	6.4	3.7	4.59	4.49	66	79	S	1	S	1	—	Fine, sunny, and very warm.
2	03	30.07	68.8	63.6	58.9	73.5	6.8	4.0	4.61	4.54	64	78	SW	1	SW	1	—	Fine and warm.
3	08	09	61.8	58.6	58.6	68.7	3.0	3.2	4.54	3.96	83	80	SW	2	W	1	—	Fine and sunny.
4	01	30.05	64.8	53.8	53.6	61.1	5.0	2.4	4.44	3.49	73	84	SW	1	SW	1	—	Fine day. Cir. op.
5	30.04	29.92	58.6	59.3	52.7	64.9	5.8	4.7	3.79	3.66	77	73	SW	3	SW	2	—	Dull and overcast. $\frac{1}{2}$
6	29.75	78	57.1	53.6	53.6	63.6	0.9	5.0	4.39	3.31	94	80	SSW	2	SW	2	—	Fine day.
7	68	63	56.7	52.0	51.8	61.1	5.1	3.8	3.22	2.92	70	75	SSW	4	WSW	3	—	Fine day.
8	62	72	56.8	53.1	47.8	61.7	5.5	1.9	3.13	3.52	68	87	WSW	2	NE	1	—	(op.
9	85	87	53.2	49.8	44.7	61.6	6.0	3.4	2.59	2.75	64	77	SE	1	SW	2	—	Fine and sunny.
10	92	84	56.7	52.8	45.2	60.9	7.1	3.0	2.77	3.22	60	81	SSE	1	SSE	1	—	Overcast, with $\frac{1}{2}$.
11	65	62	59.7	56.8	52.8	62.5	0.6	1.3	4.92	4.22	96	92	SSW	2	SW	1	—	Gloomy and overcast.
12	61	61	57.4	53.8	53.4	60.1	3.8	5.0	3.62	3.34	77	80	SSW	5	SSE	1	—	Gloomy, dull, and overcast.
13	55	23	56.0	53.8	52.6	60.5	2.4	1.6	3.78	3.69	85	89	SSW	4	ENE	2	—	Gloomy and overcast. $\frac{1}{2}$
14	04	25	55.6	49.8	49.8	57.9	5.0	2.6	3.09	2.93	70	83	W	8	SW	3	—	Fine day. Squally a.
15	38	40	55.8	50.4	47.3	57.6	6.6	2.4	2.77	3.05	63	84	SW	6	SW	3	—	Overcast, with $\frac{1}{2}$.
16	47	65	54.8	50.4	48.2	59.1	5.6	2.6	2.86	3.01	66	82	WSW	4	SW	3	—	Fine day.
17	69	62	58.1	50.8	46.4	66.9	7.5	5.2	2.87	3.61	59	70	S	1	SE	1	—	Dull and overcast.
18	32	39	59.8	62.6	54.2	66.6	0.4	3.3	3.01	4.57	98	81	SE	1	Calm	0	—	Fine day.
19	37	48	63.4	57.6	57.6	65.5	6.6	4.0	3.78	3.61	65	76	SSE	6	S	2	—	Cloudy and overcast.
20	04	74	59.8	60.9	52.0	68.1	5.8	4.4	3.46	3.99	67	75	S	3	NE	1	—	Gloomy, overcast, and squally.
21	62	41	67.6	60.9	58.8	71.7	8.8	1.5	3.85	4.83	57	91	ENE	3	NE	1	—	Gloomy and overcast.
22	25	23	57.8	54.6	54.6	71.7	2.2	1.6	4.12	3.79	86	89	NE	1	S	3	—	Dull and cloudy.
23	28	26	57.8	58.5	54.6	66.1	4.4	2.3	3.53	4.19	73	85	S	4	N	1	—	Dull and overcast.
24	27	34	57.8	53.2	53.2	66.1	1.2	1.7	4.25	3.58	92	88	SW	1	S	1	—	Fine day.
25	36	38	60.0	54.6	50.0	66.2	5.4	2.4	3.58	3.60	69	84	SW	1	ENE	2	—	Gloomy and overcast.
26	33	47	56.2	51.8	51.8	59.6	4.4	2.4	3.31	2.60	73	68	NNE	4	NW	1	—	Dull and overcast.
27	62	78	52.8	51.2	45.7	57.7	7.0	3.8	2.36	2.83	60	75	W	2	W	1	—	Fine day.
28	83	81	55.8	49.6	41.2	61.1	6.4	2.7	2.81	2.88	64	82	SW	2	S	1	—	Gloomy and overcast.
29	74	59	50.6	53.8	49.2	56.7	4.6	1.4	3.31	3.74	92	90	E	1	NW	1	—	Dull and overcast.
30	51	45	52.8	56.1	52.2	62.9	1.2	2.2	3.66	3.85	92	86	NNW	1	NE	1	—	Fine and sunny.
31	29.45	29.46	57.8	52.0	52.0	61.7	4.7	4.1	3.45	2.85	72	73	WNW	2	SW	2	—	
Mean	29.618	29.617	58.5	55.2	51.5	64.0	4.7	3.0	3.63	3.57	73.4	81.2	2.6	1.5	7.0	7.1	2.303	

WOLFELEE.—JULY 1886.

Height above Mean Sea Level, 587 feet. Heights above Ground:—Bar., 14 feet. Therms., 4 feet. Rain-gauge, 6 inches.
Long. 2° 39' W. Lat. 55° 23' N.

Day.	Barometer at 32° Fahr.		Air Temperature.				Humidity.						Wind, Direction and Force.		Cloud Amount.		Rain.	Remarks.
	9 a.m.	9 p.m.	9 a.m.	9 p.m.	Min.	Max.	Dep. of Wet.		Vapour Tension.		Per-centage.		9 a.m.	9 p.m.	9 a.m.	9 p.m.	9 a.m.	
							9 a.m.	9 p.m.	9 a.m.	9 p.m.	9 a.m.	9 p.m.						
1	ins.	ins.	70.0	60.0	46.3	79.0	7.4	5.4	in.	in.	%	%	SW	S	—	—	ins.	☉ ² . Fine day.
2	29.57	29.52	70.0	60.0	46.3	79.0	7.4	5.4	4.04	3.59	63	69	SW	W	—	—	—	☉ ² . Very fine and warm.
3	58	61	72.0	62.0	47.3	80.0	8.4	4.4	4.71	4.16	59	75	SW	W	—	—	—	Very fine.
4	62	63	70.0	58.5	51.3	81.0	7.4	3.9	4.04	3.76	63	76	W	W	—	—	—	Very fine.
5	57	58	67.0	57.5	50.3	75.0	6.4	3.9	4.41	3.62	66	77	SW	W	—	—	—	Very fine.
6	57	47	62.8	57.5	43.4	77.0	6.2	2.9	3.79	3.89	67	82	W	SW	—	—	—	☉ ⁰ . Fine day.
7	34	34	62.0	54.0	51.3	77.0	5.4	2.4	3.88	3.50	70	84	W	SW	—	—	☉ ⁰ 2p.	☉ ⁰ 2p.
8	26	19	55.5	52.5	42.4	71.0	4.9	2.9	3.12	3.19	70	81	NW	W	—	—	—	Dull a. Fine p.
9	27	25	56.0	51.0	47.4	66.0	6.5	1.9	2.85	3.26	63	87	NW	NE	—	—	☉ ⁰ 10.	Dull, with ☉ ⁰ p.
10	27	40	52.5	52.5	38.4	66.5	5.9	2.9	2.54	3.19	64	81	NE	E	—	—	—	Fine day.
11	45	43	56.0	51.0	48.3	68.5	6.4	1.5	2.87	3.36	63	90	SW	W	—	—	—	Fine a. Dull and mild p.
12	26	18	58.5	62.0	48.3	68.5	3.9	1.9	3.76	4.99	76	89	W	W	—	—	☉ ³⁰	Dull and mild. ☉ showers a.
13	19	29.16	58.5	52.7	47.3	68.5	3.9	3.1	3.76	3.17	76	80	W	W	—	—	☉ ⁶⁰	Dull a. ☉ ² shower in afternoon.
14	29.12	28.87	57.5	51.0	45.4	63.0	4.9	0.9	3.36	3.51	71	94	W	SSW	—	—	☉ ³⁰	Fine a. Dull and mild p.
15	28.50	27.7	54.5	49.0	49.3	66.0	1.9	3.4	3.71	6.88	87	77	NW	NW	—	—	—	☉ (severe gale) in past n. ☉ a. and p.
16	28.93	28.93	53.5	48.5	42.4	60.0	5.7	2.9	2.68	2.72	65	80	W	W	—	—	—	Cold wind.
17	29.00	29.19	52.0	49.0	42.4	61.0	2.4	1.9	3.35	3.00	84	87	NW	W	—	—	—	Dull a. Fine and clear p.
18	25	20	54.8	58.0	38.4	63.0	4.2	2.6	3.18	4.04	75	83	NW	W	—	—	—	Fine a. Dull and mild p.
19	29.12	01	65.0	53.5	53.3	70.0	3.4	3.9	4.97	3.07	81	75	SW	S	—	—	—	Fine and blowy a. Dull and blowy p.
20	28.95	07	68.0	58.0	53.5	71.0	5.4	3.4	4.89	3.83	71	79	SW	SW	—	—	—	Fine day.
21	29.19	31	61.0	58.5	49.3	71.5	5.9	2.9	3.61	4.03	68	82	SW	S	—	—	—	Very fine. [Dull, with ☉ p.
22	29.23	29.03	67.0	61.0	48.3	72.0	6.4	0.9	4.41	5.06	66	95	SW	SSW	—	—	☉ ⁹⁰	Fine and blowy a. ☉ in afternoon.
23	28.92	28.86	59.0	50.0	51.3	71.0	3.9	0.6	3.83	3.45	77	96	SSW	SW	—	—	☉ ⁷⁰	Blow, with ☉ ² p.
24	88	84	58.0	56.5	50.0	68.0	2.4	0.9	4.10	4.30	85	94	SW	SW	—	—	☉ ⁸⁵⁰	Dull, with ☉ a. ☉ p.
25	80	89	58.5	52.0	53.3	62.0	1.9	1.4	4.32	3.51	88	90	NW	SW	—	—	—	Dull a. Fine p.
26	92	90	56.0	54.0	45.4	64.0	5.9	1.4	3.54	3.77	67	90	W	NE	—	—	☉ ⁶⁰	Fine and clear.
27	28.83	28.96	51.5	48.0	49.3	72.0	0.4	0.4	3.68	3.25	95	97	NE	N	—	—	—	Dull a.
28	29.10	29.30	49.5	44.0	47.3	52.0	4.0	0.7	2.61	2.72	73	94	N	NE	—	—	—	Cold and blowy a.
29	36	36	50.0	49.0	33.8	60.0	7.4	1.4	2.66	3.12	58	90	NW	SW	—	—	—	Fine and clear.
30	33	13	55.0	53.0	83.0	63.0	4.4	1.4	3.16	3.63	73	90	SW	SE	—	—	☉ ⁴⁴⁰	Fine a. ☉ ² from noon.
31	05	01	57.0	52.0	49.3	60.5	0.6	0.4	4.46	3.77	96	97	W	NE	—	—	☉ ²⁶⁰	☉ all day.
32	29.00	29.03	53.5	50.0	49.3	57.0	2.4	0.4	3.43	3.50	84	97	E	W	—	—	☉ ⁴¹⁰	Dull a. ☉ ² ☉ ²
Mean	29.175	29.176	59.1	53.7	46.7	67.9	4.7	2.2	3.70	3.57	73.1	85.7	—	—	—	—	5.310	

CRONKBORNE (DOUGLAS), ISLE OF MAN.—JULY 1886.

Height above Mean Sea Level, 137 feet. Heights above Ground:—Bar., 3 feet. Therms., 4 feet. Rain-gauge, 10½ inches.
Long. 4° 29' W. Lat. 54° 10' N.

Day.	Barometer at 32° Fahr.		Air Temperature.				Humidity.						Wind, Direction and Force.		Cloud Amount.		Rain.	Remarks.
	9 a.m.	9 p.m.	9 a.m.	9 p.m.	Min.	Max.	Dep. of Wet.		Vapour Tension.		Per-centage.		9 a.m.	9 p.m.	9 a.m.	9 p.m.	9 a.m.	
							9 a.m.	9 p.m.	9 a.m.	9 p.m.	9 a.m.	9 p.m.						
1	ins.	ins.	65° 0	57° 7	45° 5	70° 6	2° 5	1° 0	in.	in.	%	%	ESE 3	N 1	0	2	ins.	Very fine.
2	30° 10	30° 08	65° 0	57° 7	45° 5	70° 6	2° 5	1° 0	527	446	86	93	WNW 3	NW 1	3	0	—	Very fine.
3	11	15	72° 7	60° 8	48° 1	74° 7	2° 7	2° 3	685	458	85	86	NW 3	Calm	0	8	—	Very fine. (mist) p.
4	16	18	69° 5	58° 0	54° 2	73° 0	6° 5	0° 8	481	457	67	94	W 5	NW 3	1	4	—	a. Very fine.
5	11	15	70° 3	54° 2	52° 4	72° 0	6° 0	0° 9	514	394	69	91	WNW 3	WSW 3	9	4	—	Fine day.
6	30° 14	30° 03	59° 4	55° 0	52° 7	67° 1	1° 7	0° 5	452	418	90	97	SW 5	NNW 1	7	5	0° 31	Fine day.
7	29° 91	29° 87	64° 6	54° 3	51° 4	65° 3	1° 2	0° 5	564	408	92	97	WSW 4	WNW 2	6	8	—	Fine day.
8	81	71	61° 0	55° 6	53° 0	64° 9	2° 3	0° 8	461	419	86	95	NW 4	NW 5	4	3	—	Fine day. p.
9	71	80	57° 3	49° 3	48° 8	61° 2	1° 9	0° 7	413	334	87	95	ENE 3	NW 2	6	3	—	Fine day. p.
10	29° 89	29° 87	56° 0	47° 9	47° 9	61° 0	1° 4	0° 7	403	315	91	95	NNW 2	SSW 2	6	10	2° 77	Dull a. (mist). showers.
11	30° 00	29° 95	56° 5	53° 7	40° 2	60° 0	2° 2	0° 1	492	534	100	90	SW 4	NW 3	10	9	0° 50	a.
12	29° 80	29° 74	58° 7	61° 0	52° 8	63° 8	0° 1	0° 1	468	393	93	95	WSW 5	SW 2	8	3	—	2 from 4p. (mist) p. 9p.
13	75	73	59° 4	53° 9	50° 6	63° 2	1° 2	0° 8	448	421	93	100	WNW 7	WNW 5	7	4	0° 72	Squally a. and p. Double p.
14	69	30	57° 8	54° 2	50° 2	60° 0	1° 0	0° 0	425	357	89	96	ESE 2	ESE 2	9	10	0° 46	2 a. Fine day. p.
15	25	42	55° 0	50° 2	50° 0	59° 2	1° 3	0° 2	479	485	95	94	SSW 4	SSW 2	10	9	0° 04	Dull a. Fine p.
16	55	50	55° 8	53° 1	48° 9	60° 3	1° 5	0° 5	450	408	96	96	S 4	SSW 2	8	4	—	Fine day. p.
17	55	76	57° 7	50° 9	50° 9	60° 7	1° 7	0° 6	448	405	93	100	SSW 4	SE 3	4	7	—	Squally.
18	74	67	57° 8	57° 0	47° 0	60° 5	1° 0	0° 0	515	500	94	93	ESE 5	SE 4-5	9	3	0° 30	Squally a. Dull day. 11a.—4p.
19	61	45	59° 1	60° 0	45° 2	65° 2	0° 7	1° 0	449	418	97	97	S 6-7	W 3	4	3	0° 56	2 a. Squally. 2 p.
20	49	46	57° 2	54° 5	54° 5	61° 7	0° 6	0° 6	434	427	97	97	SW 3	WNW 2	8	7	0° 13	showers. p.
21	74	77	60° 7	59° 0	49° 2	64° 7	1° 3	1° 2	488	461	92	93	W 4-5	S 2	6	3	—	a. Fine day. p.
22	59	45	61° 7	61° 2	55° 6	62° 9	1° 0	1° 2	444	450	89	97	E 2	NE 2	9	10	0° 76	(mist) p. 2 p.
23	30	38	56° 8	55° 0	54° 0	60° 9	0° 4	0° 5	420	374	99	90	ENE 4-5	N 2	10	10	0° 150	2. K a. Overcast day.
24	39	29	55° 8	55° 4	53° 9	61° 9	0° 4	0° 4	434	427	97	97	NW 5	NW 3-4	8	1	—	a. p.
25	39	43	57° 9	53° 8	52° 2	62° 0	2° 2	1° 1	414	383	86	92	WNW 4-5	SW 2	4	10	0° 180	a. Very fine.
26	40	32	59° 1	57° 0	49° 0	63° 0	1° 8	0° 5	444	450	89	97	ESE 3	W 2	10	10	0° 97	2 a. Overcast, with (mist).
27	29	48	54° 3	54° 0	54° 0	57° 0	0° 1	1° 5	420	374	99	90	S 1	NW 3	9	10	0° 150	Dull, with 2.
28	67	83	52° 8	50° 1	50° 1	57° 1	4° 6	2° 6	283	297	71	82	WNW 4	W 3	4	7	—	Fine day.
29	92	90	57° 2	52° 0	46° 6	59° 0	4° 5	3° 3	342	303	73	78	ESE 3	W 2	10	10	0° 97	
30	78	62	53° 2	54° 8	51° 0	57° 7	0° 3	0° 8	397	406	98	94	WNW 4	W 3	4	7	—	
31	55	52	58° 4	55° 0	53° 2	59° 2	1° 0	2° 0	457	375	94	87						
Mean	29° 707	29° 696	59° 3	54° 9	50° 5	63° 0	1° 9	0° 9	450	407	88° 7	93° 7	3° 9	2° 4	6° 4	6° 2	4° 502	

STONYHURST.—JULY 1886.

Height above Mean Sea Level, 375 feet. Heights above Ground:—Bar., —12 feet. Therms., 7 feet. Rain-gauge, 2 feet.
Long. 2° 28' W. Lat. 53° 51' N.

1	29.88	29.85	66.3	62.4	51.7	75.1	5.6	3.5	452	448	71	80	Calm	Calm	0	2	—	Brilliant sunshine.
2	90	92	71.3	61.9	53.6	75.8	8.3	4.8	461	403	60	73	WhyS 1	xbw.w 1	0	2	—	Brilliant sunshine.
3	94	94	68.5	62.1	54.7	74.6	5.5	3.0	493	458	70	82	WhyS 1	WNW 1	0	10	—	Brilliant sunshine.
4	91	89	70.3	61.2	55.9	72.3	8.3	1.7	443	484	60	90	WhyS 1	Wb.N 1	0	3	—	Fine and sunny.
5	90	82	60.0	55.1	52.2	64.0	4.0	1.9	395	380	76	87	W 2	Calm	0	9	—	Cloudy a. Brilliant sunshine p.
6	71	64	61.6	59.3	52.1	66.0	4.0	0.9	420	476	77	94	WSW 2	W 1	10	10	2.07	Overcast and gloomy.
7	59	49	61.5	54.2	53.1	63.9	7.4	2.9	330	340	61	81	W 1	Calm	0	4	—	Fine and sunny.
8	45	35	58.0	52.0	50.7	60.4	5.9	2.8	320	315	67	81	xbw.w 2	swbyw 1	9	3	—	Fine and clear.
9	66	71	53.1	50.5	40.7	60.8	5.1	4.0	276	271	68	74	Nbys 1	xbw.N 1	9	3	—	Cloudy and threatening.
10	77	76	55.4	52.4	43.0	61.9	4.9	3.5	311	304	71	77	xbw.w 1	Calm	0	10	0.80	Fine and sunny p.
11	64	53	59.0	61.6	51.7	65.5	1.9	0.5	439	529	89	96	swb.w 2	swb.w 2	10	10	0.620	Overcast, with .
12	54	51	62.0	55.9	54.7	63.5	5.0	1.9	399	392	72	88	W 2	W 1	9	5	—	Overcast. p.
13	29.50	29.50	58.8	54.2	49.0	62.8	4.6	1.7	362	372	73	89	WSW 2	SSW 1	10	10	0.323	Overcast, with showers p.
14	28.94	28.94	54.7	52.0	51.1	59.0	3.7	3.8	328	292	76	75	WNW 6	WhyN 3	10	10	0.213	
15	29.30	29.34	56.2	52.5	48.1	58.3	5.2	2.6	314	327	69	82	WhyN 4	WhyS 1	7	3	0.495	2 early a.
16	28	34	56.0	51.5	49.1	60.5	1.9	2.5	394	316	88	83	WhyN 3	W 1	10	10	—	Overcast, with p.
17	54	50	59.5	59.3	46.8	63.3	4.3	0.5	379	489	74	97	Calm	Calm	0	10	0.83	Overcast, with p.
18	43	37	64.5	66.9	58.1	71.9	4.1	4.8	466	487	77	74	swbys 2	SSE 1	10	10	—	Fine and sunny p. Sultry.
19	29	38	65.0	61.0	59.8	69.5	5.1	4.0	444	410	73	77	W 2	Calm	0	6	—	Fine and sunny p.
20	55	61	63.2	62.3	52.2	69.8	7.0	5.8	364	383	63	69	SW 2	SbyW 1	6	10	—	Fine and sunny.
21	46	31	68.9	63.4	55.5	73.1	7.9	2.4	430	500	60	86	EbyS 3	S 1	8	10	1.000	K 2 p.
22	23	23	64.0	56.7	55.5	64.0	5.6	1.9	414	403	69	88	S 6	swb.w 2	9	5	0.479	Overcast.
23	22	29	58.5	59.0	53.8	62.0	2.3	1.2	420	461	85	93	SW 1	S 1	8	10	0.180	Dull and overcast. showers p.
24	16	23	55.2	55.0	53.9	61.0	1.3	2.6	398	359	91	83	WhyS 3	WhyS 1	10	9	—	Overcast a. Fine and sunny p.
25	19	08	60.9	61.0	49.9	63.7	4.1	2.8	406	445	77	83	Calm	EbyN 1	10	10	0.190	Overcast, with a. K p.
26	01	20	55.9	52.0	51.5	61.0	1.7	2.1	398	333	89	85	Calm	NNW 2	10	10	0.440	Overcast, with .
27	39	58	53.9	52.9	47.9	55.9	5.9	3.8	268	303	64	76	NNW 2	xbw.w 1	8	10	0.018	
28	66	69	55.7	50.1	46.4	58.9	3.7	3.9	343	268	77	74	SW 1	Calm	0	9	0.010	Fine and sunny.
29	61	43	52.9	58.2	45.1	58.3	2.5	0.6	333	467	84	96	Calm	SW 2	10	10	0.568	Overcast, with .
30	33	28	57.3	54.2	53.7	60.8	2.1	0.9	407	394	86	94	Calm	SSW 1	10	10	0.054	Overcast, with .
31	29.29	29.35	57.0	55.8	52.2	61.5	2.8	2.4	383	378	82	84	WNW 1	WhyS 1	8	10	—	Fine and sunny.
Mean	29.492	29.485	60.2	57.0	51.4	64.5	4.6	2.6	387	393	74.2	83.6	1.7	1.0	7.7	7.7	4.960	

HILLINGTON, NORFOLK.—JULY 1886.

Height above Mean Sea Level, 88 feet. Heights above Ground:—Bar., 4 feet. Therms., 4 feet. Rain-gauge, 1 foot.
Long. 0° 33' E. Lat. 52° 48' N.

Day.	Barometer at 32° Fahr.		Air Temperature.				Humidity.				Wind, Direction and Force.		Cloud Amount.		Rain.	Remarks.			
							Dep. of Wet.		Vapour Tension.		Per-centage.								
	9 a.m.	9 p.m.	9 a.m.	9 p.m.	Min.	Max.	9 a.m.	9 p.m.	9 a.m.	9 p.m.	9 a.m.	9 p.m.	9 a.m.	9 p.m.	9 a.m.				
1	ins.	ins.	71.7	57.5	49.4	78.4	10.1	0.1	in.	418	470	54	99	NE 1	S 1	2	0	ins.	Very fine and sunny.
2	21	16	63.7	63.7	57.0	81.1	4.6	2.8	436	491	75	84	S 2	NE 0.5	0	3	—	☁ (mist) early a. Much cir. p. ☁	
3	24	17	74.6	64.6	54.0	83.5	9.0	2.1	501	533	58	88	NE 1	NW 1	0	10	—	☁ (mist) a. Very fine till 4p. ☁ p.	
4	19	12	72.5	64.7	50.2	83.4	7.8	4.2	498	495	63	77	NW 2	NW 1	2	3	—	☁ (mist) early a. ☁ p.	
5	14	30.07	68.2	62.7	54.1	76.6	7.3	4.0	436	437	63	78	N 2	NW 1	4	0	—	☁ (mist) early a. Breezy. ☁ ² p.	
6	30.00	29.92	70.8	62.6	47.1	82.2	2.1	4.1	664	433	88	77	N 4	E 1	0	2	—	Breezy. ∞ ⁰ 9p.	
7	29.85	72	64.9	59.7	52.3	77.6	3.3	3.4	496	407	82	80	N 4	SE 1	10	10	543	☉ 9p.	
8	68	29.79	56.4	49.5	40.0	62.6	0.5	0.2	437	349	96	99	ESE 1	E 0.5	10	4	015	☉ n. and early a. Day fair. ☁ p.	
9	29.91	30.01	55.0	45.8	46.1	62.0	2.9	1.1	352	294	82	92	E 2	NE 0.5	10	6	150	☁ ² p.	
10	30.04	30.06	59.4	51.4	46.8	66.3	4.4	1.7	374	335	74	88	NW 1	E 0.5	5	4	—	☉ ² 3a. Fine day. Much cir. p. ☁ ² p.	
11	30.01	29.90	59.7	63.9	45.3	67.3	4.7	2.6	373	501	73	85	SW 4	SW 3	9	10	154	Overcast all day. ☉ ² 3p. Much cir. p.	
12	29.83	81	64.3	51.9	51.9	67.6	1.0	0.0	566	386	94	100	SW 1	SW 0.5	10	7	247	☉ ² early a. ☁ (mist) 9p.	
13	82	61	64.8	60.7	48.2	69.5	5.2	5.0	437	378	72	72	SW 2	SW 0.5	6	8	520	Very fine and sunny. ☉ ² 10p.	
14	12	47	64.6	52.0	51.2	69.0	0.4	2.1	554	333	97	85	SW 5	SW 4	8	2	—	☉ ² early a. Much cir. p. ☁ p.	
15	57	67	56.8	51.2	48.1	64.6	4.9	2.4	328	315	71	84	W 3	W 5	7	7	140	Much cir. p. ☁ p.	
16	58	82	59.7	53.9	43.0	68.5	2.0	3.2	447	330	88	79	W 3	W 1	8	2	—	☁ p.	
17	88	82	65.7	61.6	41.1	65.7	9.3	0.1	346	545	55	99	W 2	S 0.5	5	10	024	☉ ² 6p.	
18	79	64	64.8	63.7	57.1	72.8	3.9	3.0	477	485	79	83	SW 4	SE 4	6	6	003	Much cir.	
19	62	67	69.4	59.7	56.5	74.5	4.8	1.0	535	479	74	94	SW 5	SW 0.5	6	10	562	☉ a. ☉ ² 11.30p. ☉ Midt.	
20	91	68	61.5	61.6	54.3	75.3	2.8	2.0	454	480	84	88	NW 4	W 1	9	9	—	☉ Fine till 5p., then overcast.	
21	82	71	72.0	64.8	55.3	81.5	6.0	1.2	546	568	69	93	SE 5	SW 1	4	10	127	Distant ☉ 6p. ☉ ² 7p. Windy.	
22	69	66	66.2	60.3	57.5	72.4	5.3	4.3	459	386	72	74	SW 6	SW 5	5	3	—	☉ a. Much cir. p.	
23	61	43	63.6	58.6	55.1	68.6	4.9	0.2	427	485	73	98	SW 6	S 0.5	8	10	605	☉ a. ☉ ² 6.40p. [☁ ² p.	
24	43	56	62.8	56.6	55.1	67.0	2.9	2.0	472	399	83	87	WNW 6	W 1	7	7	—	☁ (mist) early a. ☉ ² 7a. ☉ ² 8p.	
25	53	41	63.4	62.8	48.3	68.6	3.7	0.1	492	568	80	99	S 5	SW 0.5	7	10	844	Distant ☉ 5p.-7p. ☉ ² 8p. ☉ ² 9p.	
26	30	41	64.7	56.9	56.3	68.4	3.1	0.3	500	454	83	98	SW 5	NW 0.5	6	8	140	☉ ² n. and early a. ☉ 6p. ☉ ² 7p.	
27	57	83	50.9	47.8	47.8	58.3	0.4	0.1	362	330	98	99	NW 5	NW 0.5	10	9	003	Chilly and blustering.	
28	97	99	57.3	48.9	45.0	63.1	1.4	0.0	427	346	90	100	W 2	W 0.5	7	5	—	☁ ² p.	
29	96	83	58.5	58.7	45.8	64.6	3.6	3.0	384	403	79	82	SW 2	WSW 3	10	10	—	—	
30	67	53	65.1	57.9	53.9	67.4	2.5	0.1	526	477	86	99	SW 3	SW 0.5	10	10	128	☉ ² 3p.-4p. ☁ (mist) 9p.	
31	29.55	29.66	55.2	49.0	49.0	65.5	0.8	0.0	412	348	95	100	NW 0.5	W 0.5	5	5	197	—	
Mean	29.795	29.792	63.5	57.6	51.0	70.9	4.1	1.8	456	426	78.4	89.0	3.2	1.3	6.3	6.5	4.402	—	

CARMARTHEN.—JULY 1886.

Height above Mean Sea Level, 188 feet. Heights above Ground :—Bar., 7 feet. Therms., 4 feet. Rain-gauge, 1 foot.
Long. $4^{\circ} 18' W.$ Lat. $51^{\circ} 52' N.$

Day.	Barometer at 32° Fahr.		Air Temperature.				Humidity.						Wind, Direction and Force.		Cloud Amount.		Rain.	Remarks.		
	9 a.m.	9 p.m.	9 a.m.	9 p.m.	Min.	Max.	Dep. of Wet.		Vapour Tension.		Per-centage.		9 a.m.	9 p.m.	9 a.m.	9 p.m.				
							9 a.m.	9 p.m.	9 a.m.	9 p.m.	9 a.m.	9 p.m.								
1	ins.	ins.	75.2	59.0	56.0	77.0	12.9	2.3	in.	in.	46	86	S	1	Calm	0	5	0	ins.	Very fine.
2	.06	.09	77.4	62.6	52.0	79.1	11.4	5.8	.423	.385	52	68	Calm	0	Calm	0	0	0	—	Very fine. ∞
3	.10	.12	75.1	62.1	54.8	81.5	10.3	3.6	.491	.439	54	80	Calm	0	Calm	0	0	0	—	Fine day. ∞
4	.09	.09	77.7	61.5	54.4	81.8	10.5	4.0	.516	.419	55	78	W	1	Calm	0	1	0	—	Very fine.
5	30.07	30.02	75.0	59.8	52.8	78.9	7.5	3.9	.576	.396	65	77	N	1	Calm	0	0	0	—	Very fine.
6	29.91	29.84	66.1	61.8	50.2	75.0	4.3	1.5	.489	.500	77	91	SW	3	SW	2	7	10	—	Fine day.
7	.73	.67	72.9	54.8	54.5	72.9	7.4	2.8	.518	.352	64	82	SW	1	W	1	6	7	—	before 9a. Fine day.
8	.66	.77	65.3	48.7	48.5	66.2	8.4	1.4	.361	.308	58	92	N	2	NW	1	6	7	—	Fine day.
9	.84	.92	61.0	45.5	45.5	65.2	3.7	1.4	.419	.272	79	92	NW	2	Calm	0	6	0	—	Fine day.
10	.97	.97	62.0	55.5	40.8	65.6	9.2	3.7	.298	.339	53	77	NW	2	Calm	0	9	10	.070	Fine day.
11	.89	.82	68.8	61.8	54.8	63.0	0.7	0.3	.569	.541	96	98	SW	4	SW	1	10	10	.510	all day.
12	.76	.76	64.8	50.2	55.8	65.1	4.8	0.8	.449	.427	74	95	W	2	SW	1	10	6	.660	Frequent showers.
13	.72	.34	61.3	57.8	49.9	66.2	4.7	0.6	.396	.461	74	95	SW	2	SW	7	9	10	1.000	Squally from S.p.
14	.39	.53	58.0	54.7	53.5	63.0	4.0	4.1	.366	.319	76	75	W	5	W	2	8	8	.010	showers.
15	.59	.57	62.4	53.2	50.4	64.4	9.8	1.6	.292	.361	51	89	W	2	SW	1	4	2	.050	Fine day.
16	.59	.76	61.6	56.7	53.2	66.9	6.0	2.3	.366	.393	67	85	W	3	W	1	8	8	.740	Fine day.
17	.71	.75	61.8	60.1	54.3	64.5	0.5	0.4	.535	.595	97	97	SW	1	SW	1	10	10	.230	all day.
18	.56	.42	64.8	61.0	58.7	71.7	4.3	2.5	.464	.456	77	85	S	1	SW	3	8	10	.040	Dull day.
19	.50	.60	65.6	57.8	57.0	68.7	8.3	0.8	.369	.454	58	94	SW	2	SW	1	8	8	.010	Fine day.
20	.74	.69	64.2	60.8	51.0	70.6	5.7	3.3	.413	.427	69	81	SW	4	SE	4	4	7	.050	Fine day.
21	.59	.45	64.1	57.8	57.4	67.6	1.6	1.9	.541	.421	90	87	S	5	S	6	10	0	.550	Sa.—4p. T 1.2 7.30p.
22	.41	.51	58.3	50.3	50.2	60.7	1.3	1.3	.446	.415	92	91	SW	7	SW	6	10	10	.680	Squally n. and a. nearly all day.
23	.35	.40	58.0	57.6	55.8	61.2	0.6	1.0	.464	.444	96	93	S	2	W	1	10	2	.350	nearly all day.
24	.42	.39	57.8	55.9	53.5	62.7	3.2	0.4	.384	.434	80	98	SW	1	SW	1	10	6	1.010	from rop.
25	.31	.26	59.8	50.4	50.4	66.5	2.5	1.0	.434	.339	85	93	W	2	Calm	0	10	0	—	Fine day. < p.
26	.23	.41	63.0	55.7	48.0	65.7	6.4	1.8	.377	.391	65	88	SW	2	NW	3	5	8	.040	showers.
27	.64	.81	56.1	50.7	50.4	58.8	4.7	3.1	.322	.293	72	80	NW	3	NW	2	9	2	—	
28	.91	.89	58.6	53.9	47.4	61.7	6.6	3.3	.313	.328	63	79	NW	3	SW	1	4	5	.110	
29	.74	.68	56.5	57.3	53.0	63.0	5.9	1.3	.391	.430	66	91	Calm	0	SW	1	6	8	.450	
30	.50	.49	58.4	54.5	52.2	63.4	1.1	1.1	.454	.393	93	93	S	1	W	1	5	6	.100	
31	29.55	29.61	62.0	55.2	51.0	66.0	5.9	1.6	.374	.388	68	90	NW	3	W	1	2	4	—	
Mean	29.693	29.699	64.1	56.7	52.4	67.9	5.6	2.1	.423	.402	71.4	87.0	2.2	1.6	6.5	5.3	6.060			

MARGATE.—JULY 1886.

Height above Mean Sea Level, 83 feet. Heights above Ground:—Bar., 7 feet. Therms., 4 feet. Rain-gauge, 1 foot.
Long. $1^{\circ} 24' E.$ Lat. $51^{\circ} 24' N.$

1	30° 20	30° 18	59° 0	53° 3	52° 4	59° 9	6° 1	1° 6	*329	*362	66	89	E	2	E	2	2	1	—	Fine day.
2	" 23	" 22	59° 3	55° 1	52° 1	63° 7	3° 6	1° 2	*396	*399	79	91	E	1	Calm	0	8	7	—	Fine day.
3	" 24	" 30	60° 4	66° 0	47° 8	79° 0	4° 1	5° 2	*457	*424	77	71	Calm	0	Calm	0	0	1	—	Fine and hot. D^n .
4	" 21	" 12	69° 3	66° 2	62° 2	81° 8	0° 0	6° 6	*498	*421	69	65	SW	2	S	1	0	1	—	Fine and hot. Pretty clouds.
5	" 16	30° 11	67° 0	59° 1	59° 1	77° 1	5° 1	2° 1	*479	*434	73	87	W	1	SE	1	0	0	—	Fine and very hot.
6	30° 05	29° 05	70° 3	64° 0	54° 9	79° 3	8° 2	5° 3	*446	*421	60	71	Calm	0	S	2	0	0	—	Fine and very hot, with slight breeze.
7	29° 18	" 73	70° 7	59° 0	57° 3	77° 9	7° 5	2° 0	*473	*436	63	88	E	1	E	3	7	2	—	Hot first part of day. D^{op} .
8	" 62	29° 80	59° 8	55° 3	54° 9	61° 5	1° 4	1° 5	*467	*393	91	90	NNW	2	Calm	0	10	8	—	Overcast. W^{op} .
9	29° 58	30° 02	58° 2	55° 9	52° 1	65° 9	3° 4	3° 5	*384	*323	79	77	N	1	E	1	0	8	—	T ga . Dull day.
10	30° 07	" 09	60° 2	58° 8	43° 3	64° 1	6° 2	6° 8	*312	*311	65	62	SE	1	Calm	0	4	2	—	Fine day. Cold at night.
11	30° 09	30° 02	65° 2	59° 0	48° 1	70° 0	8° 1	3° 0	*366	*407	58	82	SW	2	SW	2	7	4	—	Much warmer.
12	29° 03	29° 55	61° 0	56° 7	56° 1	63° 7	1° 3	1° 4	*491	*418	92	91	SW	3	Calm	0	10	10	—	before ga . during day.
13	" 59	" 72	62° 8	57° 1	49° 9	68° 7	4° 7	1° 8	*419	*413	74	88	W	2	S	3	7	4	—	Fine and pleasant.
14	" 33	" 56	63° 8	55° 0	52° 6	68° 8	3° 0	5° 2	*487	*297	82	69	SW	4	W	4	8	1	—	Fine, but with a .
15	" 69	" 73	59° 2	54° 1	50° 1	64° 0	6° 6	1° 5	*321	*375	63	90	W	4	W	2	6	0	—	Fine day.
16	" 66	" 84	61° 0	62° 0	49° 1	70° 2	3° 4	4° 5	*427	*413	80	75	SW	3	W	1	10	10	—	Fine day.
17	" 97	" 91	62° 8	59° 0	57° 2	66° 3	8° 9	2° 0	*315	*436	56	88	W	1	SW	2	7	1	—	Dull day.
18	" 85	" 66	69° 5	65° 0	56° 1	75° 8	6° 9	3° 0	*469	*509	65	83	S	2	SE	1	5	1	—	Very warm.
19	" 70	29° 68	70° 7	61° 0	61° 0	74° 0	7° 1	1° 1	*483	*498	64	93	SW	2	Calm	0	0	10	—	noon. K^p .
20	" 98	30° 01	63° 1	59° 1	52° 9	66° 0	4° 3	1° 2	*434	*462	76	92	SW	2	SE	1	6	4	—	Warm.
21	" 84	29° 77	69° 9	68° 0	58° 9	82° 1	5° 3	1° 6	*528	*629	72	90	SE	2	SW	2	6	7	—	Hot. K^{D} .
22	" 83	" 83	66° 0	58° 0	57° 1	70° 3	5° 1	3° 4	*461	*381	73	79	SSW	4	N	3	4	4	—	a . Fine and hot.
23	" 77	" 42	61° 0	59° 7	55° 9	64° 8	3° 4	0° 3	*427	*501	80	93	S	4	S	2	10	10	—	a . showers.
24	" 49	" 64	62° 6	59° 0	58° 9	68° 7	3° 9	2° 9	*439	*410	78	83	W	3	SW	1	9	10	—	Fine day.
25	" 57	" 45	62° 8	62° 7	52° 9	67° 0	2° 9	0° 7	*473	*545	83	96	S	2	S	2	10	10	—	Dull day.
26	" 38	" 45	62° 0	56° 5	55° 6	67° 4	6° 4	1° 3	*362	*418	65	91	SW	4	SW	1	5	2	—	a . Fine day.
27	29° 57	29° 57	56° 4	55° 1	54° 1	59° 5	3° 8	0° 0	*349	*289	77	66	NW	2	W	1	10	10	—	Dull day.
28	30° 01	30° 05	56° 1	54° 3	50° 9	62° 8	4° 0	2° 4	*339	*355	76	84	W	2	W	2	2	10	—	Very fine and pleasant.
29	30° 03	29° 03	62° 1	60° 0	51° 1	67° 8	8° 4	4° 1	*317	*393	57	76	SW	2	SW	1	10	10	—	Dull a . Fine p .
30	29° 72	" 59	69° 2	66° 8	56° 1	69° 5	7° 1	1° 2	*424	*425	63	92	SW	2	Calm	0	8	10	—	a . Overcast all day.
31	29° 66	29° 72	59° 2	56° 0	53° 8	67° 3	2° 3	1° 0	*430	*419	86	93	SW	2	SW	1	8	1	—	K^{D}
Mean	29° 54	29° 54	63° 3	58° 8	54° 0	69° 1	5° 1	2° 8	*420	*416	72° 3	83° 5		2° 1	1° 4	6° 1	5° 1	2° 20		

SOUTHAMPTON.—JULY 1886.

Height above Mean Sea Level, 78 feet. Heights above Ground:—Bar., 6 feet. Therms., 4 feet 6 inches. Rain-gauge, 1 foot.
Long. $1^{\circ} 24' W.$ Lat. $50^{\circ} 55' N.$

Day.	Barometer at 32° Fahr.		Air Temperature.				Humidity.						Wind, Direction and Force.		Cloud Amount.		Rain.	Remarks.		
	9 a.m.	9 p.m.	9 a.m.	9 p.m.	Min.	Max.	Dep. of Wet.		Vapour Tension.		Per-centage.		9 a.m.	9 p.m.	9 a.m.	9 p.m.	9 a.m.			
							9 a.m.	9 p.m.	9 a.m.	9 p.m.	9 a.m.	9 p.m.								
1	ins.	ins.	68°	57°	49°	73°	7°	1°	in.	in.	%	%	SE	2	SE	0°	1	ins.	Delightfully fine and warm.	
2	30° 19	30° 16	68°	57°	49°	73°	7°	1°	443	443	63	88	SE	2	SE	0°	1	—	Delightfully fine and very warm.	
3	21	21	69°	62°	48°	78°	8°	2°	426	472	59	83	NE	1	SSE	0°	0	—	Very warm all day.	
4	22	22	73°	68°	51°	83°	8°	5°	499	488	61	71	SW	0°	Caln	0	0	—	Very warm throughout.	
5	23	19	77°	69°	59°	89°	10°	8°	529	420	56	58	ESE	1	WNW	1	2	0	—	
6	20	30° 14	72°	67°	57°	84°	9°	4°	507	514	57	77	N	1°	SW	0°	2	—	Very warm throughout.	
7	30° 06	29° 08	77°	69°	56°	84°	9°	5°	534	494	58	73	SSE	1	WSW	1	0	—	Very warm, but with pleasant breeze.	
8	29° 09	73	71°	66°	54°	82°	7°	4°	511	510	66	77	NW	1°	WNW	2	4	—	Very warm.	
9	71	29° 02	67°	60°	57°	72°	8°	4°	396	390	60	73	NNW	2°	NNW	1°	1	9	—	Fine, cool, and pleasant.
10	29° 03	30° 01	64°	59°	52°	71°	7°	4°	366	369	60	72	N	2	E	1°	1	10	—	Fine and pleasant.
11	30° 08	10	67°	58°	49°	71°	7°	4°	400	360	60	74	SW	0°	NW	1	1	3	—	Beautiful day throughout.
12	30° 11	30° 04	66°	60°	51°	69°	6°	0°	439	524	67	99	W	2	SW	4	10	10	—	Beautiful day.
13	29° 04	29° 04	61°	55°	48°	63°	6°	0°	520	443	97	99	SW	2	W	1	10	4	—	showers.
14	91	72	61°	58°	51°	66°	1°	1°	490	446	91	90	SW	1°	SW	3	10	10	—	Beautiful day. from rop. [with
15	42	63	60°	56°	55°	68°	2°	3°	440	435	83	77	NW	3°	WNW	3	9	2	—	in past n. Beautiful day, but
16	77	74	65°	56°	54°	67°	6°	0°	411	435	66	94	WNW	3	SW	1°	7	0	—	Beautiful day throughout. 0 n.
17	92	90	63°	58°	54°	73°	4°	3°	444	381	75	77	NW	3°	NW	1°	9	2	—	Beautiful day throughout.
18	76	93	60°	57°	52°	69°	2°	1°	443	484	84	92	SW	3°	W	1°	10	4	—	Beautiful, and very warm.
19	80	63	71°	65°	58°	76°	6°	3°	522	520	67	82	SE	3	SW	1°	2	0	—	Fine and pleasant a. 2 6.30p.
20	71	74	66°	56°	56°	70°	4°	0°	499	442	77	96	SW	3	SW	1°	9	10	—	Beautiful day throughout.
21	95	95	63°	60°	54°	72°	3°	6°	465	414	78	79	SW	3	ESE	2°	9	5	—	Beautiful, but warm and close.
22	76	77	69°	62°	58°	78°	4°	6°	545	535	75	94	SE	3°	SW	3	8	2	—	in past n. Fine and dry, but with
23	78	77	64°	60°	59°	68°	3°	2°	476	435	79	84	SW	5	SW	4	9	2	—	most of day.
24	67	36	59°	59°	57°	61°	1°	0°	467	513	94	100	S	3	SW	2	10	10	—	Fine and very pleasant.
25	57	65	62°	57°	56°	69°	3°	5°	449	428	79	89	NW	2	SW	2	10	2	—	Beautiful day.
26	51	39	61°	61°	57°	69°	2°	0°	533	538	97	97	SW	2	S	1°	10	10	—	Fine and pleasant.
27	38	46	60°	57°	50°	67°	3°	1°	425	446	81	93	WSW	2	SW	0°	9	1	—	Beautiful day.
28	29° 09	29° 04	61°	54°	53°	64°	4°	2°	386	354	73	83	NW	3	N	1	8	9	—	Fine and pleasant.
29	65	30° 06	60°	58°	48°	66°	6°	2°	339	400	64	86	SW	1	SW	1	9	9	—	Beautiful day.
30	30° 00	29° 07	62°	60°	51°	66°	6°	3°	371	457	66	88	SW	3	S	2	9	9	—	Fine and pleasant.
31	29° 08	61	62°	58°	58°	69°	2°	1°	495	462	87	94	S	3	SW	1	10	10	—	Beautiful day throughout.
Mean	20° 16	29° 78	62°	59°	54°	73°	5°	3°	469	461	82	79	NW	2	NW	1	9	1	—	Beautiful day throughout.
Mean	29° 863	29° 852	65° 8	60° 5	54° 4	72° 4	5° 2	2° 7	459	445	73° 0	84° 5	2° 3		1° 6	6° 3	4° 6	2° 468		

BABBACOMBE.—JULY 1886.

Height above Mean Sea Level, 293 feet. Heights above Ground :—Bar., 12 feet. Therms., 4 feet. Rain-gauge, 1 foot.
Long. $3^{\circ} 31' \text{ W.}$ Lat. $50^{\circ} 29' \text{ N.}$

1	29°06	29°03	60°5	54°5	53°2	66°5	5°5	1°6	*418	*378	80	89	E	2	Calm	0	0	—	☉ ⁰ (mist) n. and p. [(mist) p.
2	29°08	29°08	64°0	59°6	49°2	70°7	5°5	3°8	*427	*396	72	77	ENE	2	WSW	1	0	0	☉ n. and p. Very fine day. ☁
3	30°02	30°01	70°1	66°1	52°9	80°0	7°9	5°0	*451	*407	62	74	N	1	NE	1	2	—	Very fine. Humidity 41% 4p. ☁
4	30°03	30°00	77°1	66°8	62°8	83°3	10°1	7°1	*516	*418	56	64	NNE	1	NW	2	0	0	Very fine. ☁ till 1p. Humidity 42%.
5	29°09	29°01	70°2	65°3	57°9	79°2	7°2	7°1	*472	*393	64	63	NE	1	WNW	2	1	0	Very fine day. [2p. ☁
6	*85	*76	73°7	63°1	59°6	81°4	9°6	3°7	*467	*454	56	79	NNE	1	NW	3	1	0	Very fine day.
7	*67	*57	67°0	57°0	56°3	75°0	5°0	3°8	*482	*357	73	76	N	1	NW	2	9	3	☉ ⁰ 2p. and 4p. Wind SE. noon.
8	*64	*64	67°5	54°6	54°5	71°2	8°1	4°2	*403	*316	60	74	NNW	3	NW	3	4	2	☉ ⁰ 2p. and 4p. Sky slightly greenish p.
9	*73	*82	62°5	53°2	51°1	65°8	6°5	3°6	*356	*208	65	77	ENE	2	NW	2	7	0	☉ ⁰ 2p. and 4p. Sky slightly greenish p.
10	*88	*90	63°6	58°0	45°0	67°8	8°1	4°6	*345	*352	59	73	ENE	2	WNW	1	2	7	☉ ⁰ 2p. and 4p. Sky slightly greenish p.
11	*88	*80	63°0	60°0	53°1	69°7	4°1	0°2	*439	*511	77	90	WSW	4	SW	4	9	10	☉ ⁰ 2p. and 4p. Sky slightly greenish p.
12	*71	*72	63°1	56°0	56°0	64°7	1°0	1°3	*543	*410	94	91	SW	2	W	1	10	3	*250 ☉ ⁰ 2p. Beautiful colours on high cir [9p. ☁
13	*68	*42	64°7	56°0	53°6	68°7	6°0	0°5	*415	*433	68	97	WNW	1	SSW	4	4	10	*390 ☉ ⁰ 2p. and 4p. Sky slightly greenish p.
14	*27	*48	61°0	54°9	54°9	64°9	5°5	3°3	*370	*340	70	80	WNW	4	W	2	7	1	☉ ⁰ 2p. and 4p. Sky slightly greenish p.
15	*55	*52	63°0	58°8	49°6	68°1	8°0	2°3	*338	*425	59	86	WSW	3	WSW	2	5	9	☉ ⁰ 2p. and 4p. Sky slightly greenish p.
16	*54	*71	65°2	58°2	56°0	68°9	8°0	3°4	*369	*384	59	79	WNW	4	WSW	3	4	9	Very fine 11a.—7p. ☁
17	*69	*67	62°1	60°2	54°5	66°1	1°4	1°1	*509	*483	91	94	WSW	5	SW	3	10	10	Gloomy, with ☁ (mist) p.
18	*51	*38	62°0	59°6	57°0	70°9	3°0	1°7	*456	*456	82	80	E	2	SW	3	5	2	☁ ⁰ (mist) a. ☁ p.
19	*44	*52	65°1	57°0	55°9	71°8	6°5	0°8	*407	*441	66	94	SW	3	SSW	3	9	10	*190 ☉ ⁰ 2p. and 4p. Sky slightly greenish p.
20	*69	*66	65°4	58°5	51°5	67°5	3°7	1°6	*494	*441	80	90	SSW	4	E	3	1	8	☉ ⁰ 2p. and 4p. Sky slightly greenish p.
21	*45	*46	61°4	60°0	57°4	64°3	1°0	1°8	*500	*459	94	89	SSE	1	SSW	5	10	7	*300 ☉ ⁰ 2p. and 4p. Sky slightly greenish p.
22	*48	*53	62°0	57°0	56°8	65°9	3°1	1°8	*453	*410	82	88	SW	6	SW	4	10	9	*260 ☉ ⁰ 2p. and 4p. Sky slightly greenish p.
23	*37	*20	57°5	59°2	56°2	60°8	0°5	1°2	*457	*404	97	93	S	4	WNW	3	10	8	*330 ☉ ⁰ 2p. and 4p. Sky slightly greenish p.
24	*39	*39	63°9	56°0	55°1	64°7	7°0	0°9	*375	*422	63	94	W	3	SSW	3	7	9	*490 Wind SSE. 11p. ☁
25	*27	*19	64°0	51°8	54°4	64°7	3°8	0°8	*465	*406	78	94	SW	3	WNW	1	8	9	*850 ☁ in past n. ☁ 6p. ☁ 11p.
26	*19	*26	63°2	54°0	49°3	67°6	5°2	2°0	*412	*361	71	86	SW	3	W	1	6	2	*040 ☉ ⁰ 2p. and 4p. ☁ p.
27	*50	*75	60°4	51°3	51°3	62°7	4°9	3°3	*377	*295	72	78	NW	3	WNW	1	9	1	☉ ⁰ 2p. and 4p. ☁ p.
28	*82	*81	62°0	54°4	46°4	65°4	6°1	2°4	*369	*356	67	84	W	2	SW	3	3	9	*020 ☉ ⁰ 2p. and 4p. ☁ p.
29	*70	*59	56°3	59°3	53°6	64°2	0°4	1°3	*441	*462	97	92	S	4	SW	3	10	9	*600 ☉ ⁰ 2p. and 4p. ☁ p.
30	*42	*38	60°6	58°0	57°7	68°8	1°6	1°0	*475	*451	99	93	WSW	3	Calm	0	9	9	*090 ☉ ⁰ 2p. and 4p. ☁ p.
31	29°46	29°57	65°2	54°9	50°9	68°1	0°6	2°0	*406	*351	65	82	WNW	3	WSW	2	3	2	— Squally. Sky green in NE. p. ☁ p.
Mean	29°634	29°630	64°1	57°9	54°0	69°0	5°1	2°6	*433	*406	73°2	84°5	2°7		2°3	5°8	5°2	2°970	

LONDONDERRY.—JULY 1886.

Height above Mean Sea Level, 86 feet. Heights above Ground:—Bar., 7 feet. Therms., 4 feet. Rain-gauge, 1 foot.
Long. 7° 19' W. Lat. 55° 0' N.

Day.	Barometer at 32° Fahr.		Air Temperature.				Humidity.						Wind, Direction and Force.		Cloud Amount.		Rain.	Remarks.		
							Dep. of Wet.		Vapour Tension.		Per-centage.									
	9 a.m.	9 p.m.	9 a.m.	9 p.m.	Min.	Max.	9 a.m.	9 p.m.	9 a.m.	9 p.m.	9 a.m.	9 p.m.	9 a.m.	9 p.m.	9 a.m.	9 p.m.				
1	ins.	ins.	75.7	65.0	51.3	81.0	8.8	8.8	in.	in.	%	%	S	1	SW	1	0	9	ins.	—
2	16	21	72.5	61.2	56.4	78.2	8.3	1.3	4.84	4.97	61	92	S	1	N	1	1	8	—	Fine and clear.
3	23	23	64.8	58.0	57.0	73.3	4.6	1.1	4.56	4.48	75	92	W	1	W	1	10	10	—	Fine and clear.
4	17	24	63.2	56.7	54.4	69.9	2.3	2.3	5.00	3.92	86	85	SW	1	NW	2	10	10	—	
5	30.19	30.06	61.2	59.7	55.5	63.5	4.6	2.9	3.97	4.21	74	83	W	2	NW	2	10	10	1.60	Overcast all day.
6	29.93	29.94	59.0	56.5	53.0	65.5	1.0	3.6	4.67	3.56	94	78	SW	1	W	2	10	10	—	Overcast all day.
7	84	80	56.3	52.3	52.0	62.8	2.4	2.9	3.84	3.16	84	80	SW	2	NW	1	10	10	0.10	Overcast all day.
8	29.81	29.95	58.0	49.7	49.0	62.7	5.6	2.8	3.23	2.88	68	81	NW	1	NW	1	10	2	0.20	
9	30.01	30.07	58.7	50.7	44.0	62.0	8.1	3.5	2.82	2.84	56	77	N	1	NW	1	2	0	—	Fine and clear.
10	30.02	29.87	57.6	56.2	48.0	63.2	6.7	0.6	2.97	4.34	63	96	S	1	SSW	2	10	10	0.80	
11	29.78	81	64.7	55.3	52.9	67.0	1.8	2.4	5.46	3.69	90	84	SW	3	WSW	2	10	9	0.20	Overcast all day.
12	76	77	58.1	54.7	52.8	64.3	4.1	2.1	3.66	3.69	76	87	WSW	3	SW	1	10	10	0.20	
13	68	20	58.7	57.1	52.3	63.4	4.6	0.5	3.61	4.52	71	96	SW	1	SW	2	10	10	4.00	Overcast all day. p.
14	38	55	57.3	50.7	50.0	59.2	5.5	2.1	3.20	3.16	68	86	WNW	3	NW	2	10	10	2.30	showers all day.
15	60	53	52.5	51.5	49.3	61.6	2.6	1.6	3.27	3.40	82	89	SW	2	N	1	10	10	2.50	Overcast all day.
16	68	81	58.3	53.7	49.0	61.7	5.9	2.8	3.25	3.36	67	81	NW	1	SSW	1	5	10	—	
17	79	68	61.7	57.4	43.0	64.0	6.1	1.0	3.65	4.41	67	93	SE	1	SSE	1	0	10	2.90	
18	53	39	61.8	58.7	55.5	68.5	2.9	1.8	5.10	4.38	84	89	S	1	SE	1	10	10	0.10	Overcast all day.
19	38	57	61.8	53.7	53.0	67.6	5.9	1.1	3.72	3.81	68	92	SSW	3	SW	1	8	1	0.70	showers.
20	68	60	60.0	60.0	49.0	69.3	3.9	2.9	3.98	4.26	77	83	SSW	3	S	4	9	8	0.20	
21	51	35	65.2	58.6	55.9	69.0	4.6	2.7	4.63	4.10	75	83	S	3	SE	2	10	0	2.00	
22	10	33	56.0	55.4	53.5	60.3	1.1	0.8	4.16	4.16	92	95	SW	4	SW	3	13	10	2.30	nearly all day.
23	38	39	63.2	56.6	51.5	67.0	6.3	1.7	3.82	4.08	66	88	S	2	Calm	0	3	10	0.50	
24	43	46	58.7	54.7	51.6	60.2	4.0	0.7	3.76	4.08	77	95	NW	2	Calm	0	7	10	0.80	
25	45	45	58.7	53.7	50.0	66.0	3.0	1.6	4.03	3.97	82	89	W	1	NE	1	9	3	0.40	
26	48	30.68	57.9	52.2	49.0	60.8	3.4	2.3	3.81	3.30	80	84	NE	3	N	3	10	10	0.10	Overcast all day.
27	29.84	—	52.6	50.2	47.8	58.8	4.9	2.3	2.75	3.95	70	84	NW	2	Calm	0	7	8	—	
28	—	—	60.4	52.9	45.0	62.8	7.7	1.5	3.10	3.59	59	90	NW	1	SW	1	6	10	1.50	
29	—	—	55.8	57.2	51.8	67.0	1.4	1.3	4.05	4.28	90	91	SE	2	SW	1	12	3	1.10	
30	—	—	60.9	54.5	47.1	66.5	3.5	1.6	4.23	3.79	80	89	SW	1	S	1	9	5	1.50	
31	—	—	56.7	52.2	49.0	61.6	2.1	2.3	3.95	3.30	87	84	NW	2	SW	1	13	6	3.00	showers all day.
Mean	—	—	60.4	55.4	51.0	65.7	4.4	2.1	3.95	3.83	75.2	86.6	1.8	—	1.4	7.9	7.8	2.930		

ARMAGH.—JULY 1886.

Height above Mean Sea Level, 196 feet. Heights above Ground:—Bar., 6 feet. Therms., 4 feet. Rain-gauge, 1 foot.
Long. 6° 39' W. Lat. 54° 21' N.

1	29.99	29.95	72.0	65.9	50.8	76.5	6.2	5.9	5.40	4.35	S	1	0	7	—	
2	30.04	30.08	71.0	63.0	57.2	75.4	6.3	5.1	5.16	4.71	WSW	1	8	4	—	
3	11	10	67.9	63.7	54.1	75.6	5.1	3.7	4.97	4.65	W	0.5	8	8	—	
4	07	30.12	62.7	56.0	54.4	72.0	3.7	2.9	4.47	3.68	SW	1	10	3	—	
5	30.08	29.95	62.2	59.0	53.8	69.5	4.6	2.0	4.14	4.36	WSW	1	9	8	—	
6	29.81	83	61.9	53.9	52.9	67.6	2.5	2.0	4.70	3.47	SW	2	10	3	0.28	
7	71	67	59.8	53.6	49.0	64.3	5.0	2.7	3.67	3.38	WSW	1	10	10	—	
8	67	79	55.0	50.2	48.9	62.6	3.8	2.3	3.30	3.05	WNW	0.5	9	10	0.03	
9	87	92	54.9	50.9	41.4	62.4	6.1	0.9	2.78	3.49	NNW	1	4	9	0.27	
10	93	79	56.1	55.6	45.2	61.1	5.9	1.4	2.98	4.02	SSW	1	10	10	0.12	
11	67	69	65.6	55.6	53.0	68.5	2.0	1.5	5.57	3.99	SW	2	10	8	0.54	
12	66	67	58.6	53.7	50.8	63.4	4.6	1.9	3.59	3.60	WSW	1	10	9	1.48	
13	59	59	57.2	58.0	50.0	61.4	4.0	0.8	3.54	4.57	SW	2	10	10	3.75	
14	25	42	55.7	50.7	50.1	60.2	4.6	2.8	3.21	3.00	WNW	2	7	8	1.10	
15	49	39	53.8	53.7	44.5	63.8	3.4	1.8	3.22	3.62	WSW	1	10	10	2.02	
16	57	69	55.2	51.7	51.2	65.6	5.2	2.7	3.01	3.14	NW	1	7	8	—	
17	65	54	59.8	56.3	48.0	61.6	5.8	0.3	3.46	4.44	ESE	1	10	10	0.30	
18	42	27	65.9	56.6	54.6	67.1	3.9	1.1	4.97	4.26	S	3	9	10	0.41	
19	30	46	60.3	54.0	54.0	65.5	5.5	3.2	3.61	3.29	SSW	4	2	1	0.36	
20	58	57	61.1	58.9	49.5	68.4	4.7	1.9	3.93	4.37	S	3	7	10	0.22	
21	40	25	60.8	56.9	55.1	66.0	2.6	3.0	4.48	3.75	SSE	4	10	4	1.11	
22	08	25	59.7	56.8	54.0	61.6	4.4	2.8	3.80	3.80	SW	2	10	10	1.75	
23	28	26	56.9	55.9	53.0	65.5	1.7	1.1	4.12	4.16	SSW	1	10	10	1.22	
24	31	34	57.8	52.9	50.2	63.3	3.8	1.3	3.69	3.64	SW	2	10	8	0.32	
25	31	29	61.9	54.3	52.9	63.6	6.1	0.6	3.68	4.05	SSW	0.5	9	10	1.45	T ip.
26	30	50	54.7	52.3	52.1	57.5	2.4	2.4	3.60	3.30	NNE	1	10	10	—	Overcast all day.
27	69	83	52.7	48.9	47.0	56.3	3.7	2.1	3.02	2.96	NNW	1.5	9	9	—	
28	88	78	53.9	52.8	41.2	57.7	5.1	2.8	2.86	3.25	W	0.5	8	10	4.51	
29	61	54	55.0	55.9	50.7	63.9	0.8	0.1	4.09	4.44	SE	1	10	9	1.30	
30	48	49	57.0	52.7	52.2	62.8	1.3	0.5	4.25	3.84	WNW	0.5	10	8	0.41	
31	29.50	29.55	58.6	52.5	48.3	63.6	3.4	0.7	3.91	3.76	WNW	0.5	10	10	1.11	
Mean	29.622	29.615	59.5	55.2	50.6	65.0	4.1	2.0	3.91	3.82	1.5	—	8.6	8.2	3.006	

MARKREE CASTLE (SLIGO).—JULY 1886.

Height above Mean Sea Level, 122 feet. Heights above Ground:—Bar., 3 feet. Therms., 4 feet. Rain-gauge, 1 foot.
Long. 8° 27' W. Lat. 54° 11' N.

Day.	Barometer at 32° Fahr.		Air Temperature.				Humidity.						Wind, Direction and Force.		Cloud Amount.		Rain.	Remarks.		
							Dep. of Wet.		Vapour Tension.		Per-centage.									
	9 a.m.	9 p.m.	9 a.m.	9 p.m.	Min.	Max.	9 a.m.	9 p.m.	9 a.m.	9 p.m.	9 a.m.	9 p.m.	9 a.m.	9 p.m.	9 a.m.	9 p.m.	9 a.m.			
1	ins.	ins.	70°1	63°3	49°3	78°7	4°1	3°2	in.	in.	%	%	SSE	1	Calm	0	4	8	ins.	Overcast all day.
2	10	15	68°7	59°8	52°7	76°0	4°6	1°3	°574	°473	77	81	SSE	1	Calm	0	2	9	—	
3	18	16	66°1	58°2	48°4	73°8	4°2	2°0	°492	°424	77	87	Calm	0	Calm	0	4	3	—	
4	14	20	62°1	56°9	45°3	66°0	1°2	0°9	°516	°435	92	94	SW	1	Calm	0	10	10	—	
5	30°15	30°02	60°0	60°0	54°2	70°5	2°8	2°8	°429	°429	83	83	SW	0°5	W	0°5	10	10	°220	
6	29°88	29°90	59°9	53°9	52°9	62°6	0°8	2°8	°490	°338	96	82	NNW	1	Calm	0	10	6	°010	
7	81	76	56°4	53°0	47°8	62°0	1°8	3°0	°402	°322	89	80	SW	1	NW	1	10	10	°110	
8	78	29°89	55°9	50°2	48°7	59°3	4°7	2°0	°323	°312	71	86	NW	2	Calm	0	10	6	—	
9	97	30°01	56°1	52°0	46°5	59°1	4°7	2°8	°325	°315	71	81	NNW	1	Calm	0	9	10	—	
10	97	29°83	55°9	60°1	43°4	60°3	2°9	0°3	°366	°509	82	98	SSE	2	S	3	10	10	°080	
11	73	78	63°7	54°9	54°1	69°0	0°6	1°9	°569	°376	97	88	S	1	SE	1	10	7	°050	
12	73	75	59°6	54°2	51°4	63°9	2°9	2°1	°420	°361	82	83	SSE	1	W	0°5	10	10	—	
13	63	13	58°1	57°9	49°2	59°2	5°0	0°8	°344	°455	71	95	WSW	1	SW	2	10	10	°650	
14	39	55	55°2	52°0	49°4	58°0	4°6	2°5	°315	°323	72	83	WNW	3	NW	1	9	10	°040	
15	58	45	57°0	54°4	46°8	62°9	6°3	1°3	°298	°386	64	92	NW	2	NNW	1	9	10	°270	
16	66	75	56°2	50°1	49°0	59°9	5°0	1°4	°319	°326	70	90	N	2	Calm	0	8	9	—	
17	68	57	58°1	57°8	46°5	61°0	3°5	0°6	°382	°460	78	95	SSE	1	SE	1	10	10	°360	
18	42	25	62°8	58°8	56°6	63°9	1°6	0°7	°516	°474	91	96	SE	1	S	1	10	10	°250	
19	28	51	57°2	53°0	50°7	63°9	1°8	1°9	°415	°350	88	87	S	3	SSE	1	7	10	°030	
20	56	54	62°3	60°1	47°5	65°9	4°2	1°0	°426	°486	76	94	SSE	3	SSE	3	8	10	°110	
21	32	18	57°0	55°9	54°5	67°4	1°5	3°7	°420	°346	90	77	SE	4	SSE	5	10	6	°420	
22	07	32	56°1	54°1	52°1	61°0	1°7	1°9	°401	°365	88	86	S	2	SE	1	9	5	°130	
23	32	35	55°7	53°5	48°4	64°8	0°6	1°4	°426	°370	96	90	Calm	0	W	1	10	10	°130	
24	37	38	57°7	51°8	49°9	63°0	3°6	0°9	°373	°361	78	93	WSW	1	SE	0°5	9	8	°010	
25	37	36	56°9	54°4	50°5	63°0	1°9	1°3	°406	°386	88	92	SE	1	Calm	0	10	10	°140	
26	41	64	59°0	52°9	51°7	61°3	3°4	4°6	°396	°285	80	71	N	1	N	2	10	10	°010	
27	81	93	54°8	48°0	45°9	56°1	5°3	1°8	°293	°290	69	87	N	2	N	0°5	9	6	°010	
28	93	80	54°1	53°6	45°4	59°2	4°8	1°0	°294	°383	71	93	Calm	0	SE	1	7	10	°170	
29	64	61	56°1	53°8	51°0	65°7	0°5	0°9	°436	°389	96	93	SE	0°5	Calm	0	10	6	—	
30	55	57	58°3	55°3	48°5	62°3	3°2	1°4	°392	°397	80	90	N	0°5	NW	0°5	10	10	°120	
31	29°59	29°05	57°1	52°6	48°9	60°6	5°0	1°5	°379	°356	81	90	W	1	NNW	1	10	7	°010	
Mean	29°679	29°677	58°8	55°0	49°6	63°9	3°1	1°8	°408	°386	81°3	88°1		1°3	0°9	8°8	8°6	3°330		

PARSONSTOWN (BIRK CASTLE).—JULY 1886.

Height above Mean Sea Level, 175 feet. Heights above Ground:—Bar., —2 feet. Therms., 4 feet 6 inches. Rain-gauge, 8 inches.
Long. 7° 55' W. Lat. 53° 6' N.

Day.	Barometer at 32° Fahr.		Air Temperature.				Humidity.						Wind, Direction and Force.		Cloud Amount.		Rain.	Remarks.
							Dep. of Wet.		Vapour Tension.									
	9 a.m.	9 p.m.	9 a.m.	9 p.m.	Min.	Max.	9 a.m.	9 p.m.	9 a.m.	9 p.m.	9 a.m.	9 p.m.	9 a.m.	9 p.m.	9 a.m.	9 p.m.		
1	ins.	ins.	73.6	60.8	56.2	79.3	0.7	3.6	ins.	ins.	90	79	S	1	0	5	ins.	
2	30.03	30.03	70.8	61.9	51.9	77.8	8.9	3.9	435	428	58	78	Calm	0	0	9	—	
3	16	15	70.1	66.6	51.9	79.2	9.2	6.1	444	443	57	68	Calm	0	0	1	9	
4	15	16	66.4	62.1	52.8	75.2	5.1	2.9	469	461	73	83	WSW	2	0	10	3	
5	30.16	30.05	63.2	58.9	54.2	72.8	5.3	2.7	409	414	71	84	SW	1.5	0	8	—	
6	29.89	29.88	64.5	59.4	57.8	70.6	3.7	3.4	479	402	79	80	SW	2.5	NW	0.5	10	
7	80	74	60.9	55.8	55.1	65.4	5.6	3.0	367	362	69	81	WNW	1	NW	1	8	
8	76	83	57.2	56.4	50.9	62.4	5.3	4.7	323	328	69	72	WSW	3	NW	1	10	
9	94	98	55.5	54.4	44.2	60.2	5.6	3.1	297	338	68	80	W	1	Calm	0	10	
10	98	88	56.0	58.8	43.9	61.4	5.0	2.0	317	433	70	88	SW	1	S	0.5	10	
11	78	79	65.7	59.7	57.8	67.9	1.8	2.5	366	433	90	85	SW	1	Calm	0	10	
12	76	77	60.8	56.3	50.9	66.8	4.1	3.5	405	356	77	78	SW	3	Calm	0	10	
13	67	21	59.2	59.3	51.7	62.3	4.4	1.3	373	464	74	92	SW	3	W	2	10	
14	41	56	57.8	53.1	50.2	62.8	6.2	3.9	311	303	65	75	SW	4	WNW	1	8	
15	60	48	58.9	56.6	48.8	66.2	7.1	1.9	305	403	61	87	SW	3	S	3	8	
16	65	74	55.4	55.8	53.0	64.7	2.6	2.9	366	365	84	81	WNW	2	Calm	0	10	
17	65	57	57.8	62.8	54.1	67.6	1.2	1.8	442	509	92	89	SE	1	S	1	10	
18	43	27	63.3	60.0	58.9	64.5	3.0	1.0	480	485	83	94	SSE	3	Calm	0	10	
19	35	51	61.9	53.8	51.8	65.7	5.8	2.0	376	358	60	86	SSW	4	Calm	0	9	
20	57	54	61.4	59.8	49.0	64.6	3.9	2.0	420	450	78	88	SE	3	SSE	3	10	
21	28	19	58.9	55.6	54.8	68.9	1.7	2.8	444	364	90	82	SE	4.6	SE	2	10	
22	20	37	58.4	56.4	52.9	64.8	2.9	1.0	402	425	82	93	SW	2	SSE	2	10	
23	32	36	62.2	57.0	52.5	67.3	5.9	2.8	378	383	68	82	Calm	0	WSW	3	3	
24	40	38	57.4	54.8	51.1	63.9	3.8	2.4	363	361	77	84	WSW	3	Calm	0	10	
25	34	30	58.9	56.3	46.7	66.3	3.9	2.0	381	395	77	87	Calm	0	NW	1	10	
26	34	57	55.7	54.8	52.6	60.4	2.7	2.8	368	351	83	82	NW	2	NW	1	10	
27	79	90	54.0	52.0	48.9	59.0	5.0	2.8	288	315	69	81	NNW	2	Calm	0	9	
28	92	81	57.1	54.4	46.7	62.0	5.2	2.2	324	361	70	85	Calm	0	SSE	2	10	
29	62	61	61.4	56.8	52.7	65.8	2.2	1.7	471	411	87	89	Calm	0	Calm	0	8	
30	52	55	55.9	57.3	51.9	65.4	1.8	2.5	395	396	89	84	Calm	0	NW	1	10	
31	29.59	29.64	59.4	53.8	51.9	64.8	3.9	2.8	389	337	77	81	SSW	2	WSW	1	10	
Mean	29.682	29.675	60.6	57.5	51.9	66.6	4.5	2.7	397	395	75.0	83.2	1.8	0.8	8.7	8.5	2.599	

SWANBISTER.—AUGUST 1886.

Height above Mean Sea Level, 68 feet. Heights above Ground:—Bar., 2 feet. Therms., 4 feet. Rain-gauge, 1 foot.
Long. 3° 8' W. Lat. 58° 56' N.

1	—	—	50.3	45.5	44.0	50.3	0.5	1.0	352	282	97	93	NW	4	W	6	—	—	470
2	—	—	47.8	46.5	44.0	48.0	0.6	0.5	317	305	95	97	WNW	6	NW	5	—	—	080
3	—	—	48.3	42.4	42.0	50.0	2.8	1.9	272	231	81	86	NW	5	NW	1	—	—	—
4	—	—	50.4	48.8	37.0	54.0	2.6	1.2	300	315	83	91	S	2	SE	1	—	—	—
5	—	—	50.0	53.0	44.0	56.0	2.4	0.4	381	391	85	97	SE	3	ESE	0.5	—	—	120
6	—	—	51.8	52.8	50.0	54.0	0.8	1.8	364	350	94	87	Calm	0	WSW	3	—	—	020
7	—	—	54.8	53.5	49.0	55.7	1.2	1.2	395	376	92	92	S	3	W	5	—	—	—
8	29.64	29.65	55.6	51.8	51.4	61.0	2.8	1.3	304	351	82	91	SSW	2	SW	2	10	7	070
9	72	72	54.2	50.3	48.2	60.1	3.4	0.1	327	362	78	99	W	1	Calm	0	7	10	120
10	64	52	57.2	52.0	43.5	58.3	4.5	1.3	342	353	73	91	WSW	0.5	ESE	2	7	10	—
11	47	55	50.0	47.5	47.0	54.3	0.8	0.7	339	311	94	96	NW	2	NW	1	10	2	470
12	56	56	55.0	45.0	41.8	56.1	3.7	1.5	332	264	77	89	W	1	NW	1	4	7	090
13	50	57	52.5	49.0	39.5	55.1	4.9	2.0	274	298	70	86	NW	1	NW	1	4	10	020
14	72	83	52.7	49.8	46.0	56.8	4.1	2.0	293	307	74	86	NW	2	SW	1	5	10	160
15	63	47	52.8	54.5	49.2	55.1	2.2	0.9	340	399	85	94	SSE	3	S	1	10	10	250
16	30	29.51	56.4	53.3	52.8	60.6	0.7	0.3	434	399	95	98	Calm	0	WNW	1	8	10	010
17	81	30.00	50.0	47.7	46.8	54.6	0.9	1.1	337	303	94	92	NW	4	Calm	0	10	8	—
18	29.97	29.98	53.7	56.0	47.6	57.1	2.9	0.4	333	437	81	97	S	4	WSW	3	9	10	060
19	30.04	30.04	55.4	52.5	51.1	59.1	4.1	2.5	329	329	75	83	W	1	S	4	9	7	—
20	29.83	29.86	67.2	54.6	50.3	68.4	5.0	3.6	486	320	73	77	WSW	2	WSW	5	4	9	030
21	30.02	30.04	54.7	48.4	47.8	59.9	3.3	2.4	338	281	79	83	W	2	W	1	7	2	—
22	30.02	30.01	56.1	50.2	45.1	59.7	5.1	1.6	316	322	70	89	SW	2	NW	2	1	2	—
23	29.93	29.82	52.5	53.2	42.9	58.1	0.1	0.5	393	391	99	97	SSE	1	SE	1	10	7	—
24	68	63	56.5	53.5	51.2	64.7	1.2	0.9	421	384	92	94	SSW	5	Calm	0	7	9	010
25	62	52	57.2	52.3	51.6	58.9	2.5	0.7	395	373	84	95	SW	3	SW	1	6	10	150
26	61	29.66	53.8	49.9	49.3	56.1	4.1	0.9	305	335	74	94	W	2	SW	1	7	2	—
27	81	30.00	53.0	50.2	46.2	56.9	4.0	4.0	299	307	74	74	WSW	5	W	0.5	5	8	010
28	84	29.67	53.0	57.2	45.7	58.4	0.7	1.4	383	425	95	91	SE	3	S	0.5	10	9	010
29	63	71	56.4	56.0	53.1	61.1	1.4	2.3	413	383	91	85	SSW	2	WSW	2	10	8	010
30	67	63	59.7	56.2	51.1	63.5	2.7	1.2	427	416	84	92	SSE	3	S	1	7	7	150
31	29.65	29.78	56.8	56.5	54.1	62.7	2.3	3.5	394	328	85	78	WNW	2	SW	1	9	10	—
Mean	—	—	54.3	51.3	47.2	57.6	2.5	1.5	355	343	84.0	90.1	2.5	1.8	—	—	—	—	2.50

DUNROBIN CASTLE.—AUGUST 1886.

Height above Mean Sea Level, 12 feet. Heights above Ground:—Bar., 4 feet. Therms., 3 feet 8 inches. Rain-gauge, 1 foot.
Long. 3° 56' W. Lat. 57° 59' N.

Day.	Barometer at 32° Fahr.		Air Temperature.				Humidity.				Wind, Direction and Force.		Cloud Amount.		Rain.	Remarks.	
	9 a.m.	9 p.m.	9 a.m.	9 p.m.	Min.	Max.	Dep. of Wet.		Vapour Tension.		Per-centage.	9 a.m.	9 p.m.	9 a.m.			9 p.m.
							9 a.m.	9 p.m.	9 a.m.	9 p.m.					9 a.m.		
1	ins.	ins.	52.7	49.3	48.8	58.2	4.0	2.6	.295	.288	75	82	SW	SW	—	—	ins.
2	29.55	29.52	51.7	47.7	46.9	56.0	4.2	1.6	.280	.291	74	89	NW	NW	—	—	0.10
3	57	29.80	51.7	47.7	46.9	56.0	4.2	1.6	.280	.291	74	89	NW	NW	—	—	Blowly and breezy. 9 showers.
4	29.98	30.13	51.7	50.7	43.9	59.3	5.2	4.2	.259	.269	68	73	NW	SW	—	—	Fine and breezy.
5	30.13	30.03	54.5	50.7	46.2	55.7	5.0	1.4	.295	.334	70	90	SE	NE	—	—	Warm a. Dull p.
6	29.88	29.73	55.5	57.0	46.2	59.5	3.2	1.3	.353	.425	80	91	S	NE	—	—	Dull a. and p.
7	76	79	56.3	54.5	54.5	65.2	3.3	1.5	.361	.382	79	90	E	S	—	—	Fine and breezy.
8	57	75	60.6	54.7	50.4	66.5	4.1	1.2	.402	.393	77	92	SE	W	—	—	Fine day.
9	79	80	55.7	53.7	53.6	63.2	2.0	2.7	.387	.338	87	82	NW	SW	—	—	1.00
10	82	83	56.5	54.3	46.7	62.9	4.8	3.8	.327	.320	72	76	SW	NW	—	—	Fine day.
11	77	56	57.4	52.7	45.7	58.4	3.7	1.2	.365	.365	77	92	S	S	—	—	0.80
12	57	69	54.5	51.3	46.7	60.2	3.0	3.0	.305	.302	80	80	SW	SW	—	—	Fine a. Dull, with 2 p.
13	66	63	57.4	54.5	45.5	62.6	5.7	4.8	.316	.299	67	71	NW	E	—	—	Dull a. Fine p.
14	58	68	52.3	49.0	45.2	63.4	3.6	3.7	.300	.261	77	75	E	SW	—	—	Fine day.
15	82	89	56.7	50.5	49.0	59.9	7.0	2.8	.281	.297	61	81	SW	N	—	—	Dull day.
16	73	59	56.5	56.7	47.2	62.2	4.2	5.7	.341	.308	75	67	W	NE	—	—	Fine and clear.
17	29.58	29.68	58.4	56.5	53.6	64.9	3.1	1.2	.396	.421	81	92	SW	W	—	—	200
18	30.01	30.12	52.7	52.5	50.6	59.6	3.4	2.0	.310	.342	78	87	NE	NW	—	—	160
19	07	02	53.5	58.9	47.6	63.9	3.0	2.4	.329	.433	80	86	SW	NE	—	—	0.20
20	30.15	30.12	59.4	54.5	52.1	64.2	6.7	2.2	.319	.363	63	86	SW	NW	—	—	Dull a.
21	29.94	29.98	67.4	56.5	52.6	68.5	6.7	5.6	.440	.306	65	68	W	W	—	—	Fine day.
22	30.12	30.13	56.5	52.0	51.6	61.9	5.0	4.3	.323	.281	71	73	SW	SW	—	—	Fine, but gusty.
23	11	30.09	54.0	55.0	42.2	64.2	3.0	2.5	.334	.335	80	83	SW	NW	—	—	Fine day.
24	30.02	29.93	57.0	57.0	44.7	63.6	4.3	2.0	.344	.405	74	87	SE	W	—	—	Fine and clear.
25	29.83	79	61.4	57.6	55.4	65.2	3.9	3.1	.420	.384	78	81	SW	S	—	—	Fine, clear, and warm.
26	71	60	58.4	53.3	52.6	59.9	3.9	1.6	.375	.362	77	89	SW	W	—	—	Fine day.
27	71	75	57.4	51.3	50.4	59.4	5.4	3.0	.333	.302	68	80	W	SW	—	—	Fine day.
28	94	98	57.4	52.0	43.7	62.4	6.9	3.0	.291	.393	61	78	W	W	—	—	1.80
29	88	78	53.7	58.4	51.1	60.6	1.0	1.4	.384	.445	93	91	E	W	—	—	Fine day.
30	72	83	58.9	61.9	52.6	65.4	3.4	5.6	.395	.381	80	70	SW	W	—	—	Dull day.
31	75	72	64.4	60.4	54.4	67.5	5.9	2.9	.412	.433	68	83	SW	SW	—	—	Fine and breezy.
Mean	29.814	29.832	56.8	54.2	49.3	61.3	4.3	2.8	.344	.346	74.5	82.0	—	—	—	—	0.810

LAUDALE.—AUGUST 1886.

Height above Mean Sea Level, 14 feet. Heights above Ground:—Bar., 11 feet. Therms., 4 feet. Rain-gauge, 1 foot.
Long. 5° 41' W. Lat. 56° 41' N.

Day.	Barometer at 32° Fahr.		Air Temperature.				Humidity.						Wind, Direction and Force.		Cloud Amount.		Rain.	Remarks.		
							Dep. of Wet.		Vapour Tension.		Per-centage.									
	9 a.m.	9 p.m.	9 a.m.	9 p.m.	Min.	Max.	9 a.m.	9 p.m.	9 a.m.	9 p.m.	9 a.m.	9 p.m.	9 a.m.	9 p.m.	9 a.m.	9 p.m.				
1	ins.	ins.	53.6	51.0	47.4	56.9	4.6	2.9	1.7	in.	2.9	81	W	1	NNW 3	9	10	ins. 180	☁ (mist) p. ☁ showers.	
2	29.66	29.63	53.6	51.0	47.4	55.5	2.0	2.5	3.09	2.89	86	83	W	2	NNW 1	9	7	010	☁ (mist) a. Stormy. Very cold.	
3	30.02	30.09	50.0	49.2	45.6	58.6	0.4	2.5	3.50	2.71	97	83	NW	2	Calm	0	1	—	☁ (mist) a. Very fine all day.	
4	30.08	30.01	56.5	57.9	41.3	62.8	5.5	5.2	3.11	3.36	68	70	NE	2	S 2	8	9	—	Fine day.	
5	29.85	29.74	58.9	58.0	54.2	62.0	4.0	1.4	3.78	4.39	77	91	NE	3	SW 2	10	10	030	∞ ga. ☁ (mist) p.	
6	29.78	29.79	57.2	54.9	53.9	63.0	2.0	2.7	4.09	3.55	87	83	SSW	1	W 1	10	7	220	☁ (mist) a. and p.	
7	29.66	29.77	58.0	59.0	53.0	61.0	1.9	4.8	4.24	3.59	88	72	SW	2	W 4	10	10	170	☁ (mist) a. and p. ☁ 2 showers.	
8	29.77	29.84	60.8	55.3	51.3	62.2	4.9	2.4	3.83	3.99	73	84	SSW	3	SW 3	6	8	030	☁ (mist) p. ☁ 2 showers.	
9	29.85	29.83	58.3	52.9	52.0	62.4	4.7	2.0	3.53	3.23	73	81	SW	2	Calm	0	8	4	010	☁ (mist) a. and p.
10	29.71	29.56	57.7	51.7	49.0	61.9	4.0	1.1	3.63	3.55	75	92	E	2	W 1	9	10	140	☁ (mist) a. and p. ☁ 2 gp.	
11	29.62	29.71	55.8	52.0	47.9	59.1	4.8	2.0	3.19	3.35	71	86	SW	2	SW 3	9	10	440	☁ (mist) a. and p.	
12	29.70	29.55	53.0	58.9	49.9	58.9	2.2	6.7	3.42	3.13	85	63	SW	2	S 2	9	10	020	☁ (mist) a. and p. ☁ showers.	
13	29.45	29.61	58.9	54.9	53.1	68.0	3.9	3.3	3.81	3.43	77	81	SE	2	Calm	0	7	9	—	☁ (mist) a. and p.
14	29.86	29.92	54.4	49.8	49.0	61.0	4.5	2.8	3.05	2.88	72	81	NW	1	Calm	0	7	5	—	Fine all day. ∞ gp.
15	29.72	29.51	54.0	59.0	47.0	62.3	3.0	1.9	3.34	4.39	80	83	S	7	SE 1	10	10	670	☁ hay ricks blown down. ☁ p.	
16	29.41	29.62	56.0	56.0	53.6	59.2	2.1	1.5	3.88	4.25	85	90	SW	3	NW 3	10	10	220	☁ a. ☁ (mist).	
17	29.97	29.08	57.7	51.0	49.4	59.4	9.3	1.0	2.47	3.18	52	93	WNW	4	Calm	0	8	5	010	☁ (mist) a.
18	30.09	29.07	54.0	57.0	47.9	58.8	1.9	0.9	3.63	4.37	87	91	S	2	Calm	0	10	350	☁ (mist) a. and p. Dull and gloomy	
19	29.19	29.22	56.7	52.8	48.6	64.2	3.7	1.9	3.55	3.48	77	86	WNW	2	Calm	0	8	9	—	Dull and damp.
20	29.10	29.07	60.0	56.6	50.9	63.1	2.0	2.6	4.53	3.83	88	83	WNW	6	WSW 4	10	10	120	☁ a. Red and yellow sunset.	
21	29.14	29.15	55.8	49.5	49.5	59.0	3.4	2.0	3.52	3.24	78	87	Calm	0	Calm	0	9	1	—	Damp and dull all day.
22	30.15	30.08	55.0	49.0	40.9	60.8	3.7	1.1	3.32	3.20	77	92	Calm	0	Calm	0	3	1	010	Very fine all day.
23	29.95	29.85	58.2	62.4	45.0	63.1	3.4	3.4	3.85	4.51	79	85	S	4	Calm	0	10	10	040	Dark and gloomy.
24	29.81	29.78	57.2	57.3	54.1	62.4	1.9	2.3	4.11	4.01	88	85	SW	2	SSW 3	10	10	120	Damp and dark, with ☁ (mist).	
25	29.76	29.61	57.8	56.0	54.8	59.7	2.8	1.1	3.95	4.16	82	92	SW	2	SSW 3	9	10	480	Damp and dark, with ☁ (mist).	
26	29.71	29.82	55.4	54.7	52.8	58.7	2.4	2.7	3.71	3.52	85	83	Calm	0	W 3	10	7	1100	☁ ☁ (mist) all day. Roll cloud [SW.—NE]	
27	30.01	30.63	56.8	55.0	53.6	60.0	4.8	5.0	3.30	3.02	71	70	WNW	4	Calm	0	4	10	120	Strange shaped clouds.
28	29.86	29.81	62.0	58.8	52.0	63.5	2.0	4.6	4.87	3.62	88	73	S	3	S 4	10	10	140	☁ (mist) all day. Dark.	
29	29.82	29.84	59.0	59.7	51.7	61.0	3.3	1.5	3.99	4.64	80	91	S	2	Calm	0	10	10	050	☁ (mist) a. and p.
30	29.71	29.70	63.0	62.6	56.5	64.0	3.1	1.5	4.71	5.16	82	91	S	7	SE 2	7	8	020	☁ (mist) a. and p.	
31	29.77	29.90	57.8	56.0	55.0	64.0	2.0	2.8	4.18	3.70	87	82	S	1	Calm	0	8	030	☁ (mist) a.	
Mean	29.835	29.844	56.8	55.1	50.5	61.1	3.4	2.6	3.68	3.64	79.6	83.6	2.4	1.5	8.6	8.0	5.610			

DUNDEE.—AUGUST 1886.

Height above Mean Sea Level, 160 feet. Heights above Ground:—Bar., 4 feet. Therms., 3 feet 9 inches. Rain-gauge, 1 foot.
Long. 2° 56' W. Lat. 56° 28' N.

1	29.42	29.43	55.9	50.4	46.1	62.6	7.2	3.9	2.69	2.72	60	75	NW	6	W 2
2	29.45	29.66	56.5	48.6	44.9	62.2	7.3	3.1	2.73	2.60	60	79	NW	2	NW 1
3	29.84	29.54	49.7	42.2	42.2	62.2	7.0	2.3	2.53	2.09	60	84	NW	1	SE 1
4	29.94	29.88	57.0	48.4	44.5	61.9	3.6	1.0	3.61	3.15	77	93	SE	1	SE 1
5	29.78	29.61	57.5	56.1	45.2	68.6	3.5	1.2	3.72	4.15	79	91	S	1	SW 1
6	29.61	29.62	59.3	60.4	55.3	68.6	2.8	2.8	4.18	4.35	83	84	SW	1	W 1
7	29.48	29.58	56.7	58.0	56.5	68.4	1.0	3.0	4.30	3.93	93	81	SW	1	W 1
8	29.61	29.63	63.0	57.3	55.2	65.7	4.9	3.4	4.17	3.71	73	79	W	1	W 1
9	29.68	29.67	58.9	55.7	52.4	64.9	3.5	4.0	3.92	3.36	79	75	SW	1	SW 2
10	29.56	29.35	60.9	51.9	47.4	66.2	4.5	1.9	3.95	3.36	74	87	S	2	SE 4
11	29.44	29.50	56.2	52.9	47.2	66.5	4.8	2.1	3.23	3.43	71	86	NW	4	W 2
12	29.51	29.48	58.7	54.9	47.7	64.3	5.3	1.4	3.44	3.99	70	91	SW	1	SE 1
13	29.33	29.43	55.9	51.9	47.8	59.9	1.3	1.7	4.09	3.41	92	88	NE	2	NE 2
14	29.62	29.76	55.9	50.6	50.2	60.1	5.9	1.2	2.96	3.38	66	92	SW	1	SE 1
15	29.69	29.48	58.7	60.7	46.8	63.7	4.3	1.7	3.65	4.74	75	90	SW	2	S 4
16	29.33	29.41	59.0	56.7	49.0	64.7	3.0	1.5	4.07	4.15	82	90	SW	4	SW 2
17	29.63	29.96	62.7	58.3	47.7	66.2	6.2	1.1	3.78	4.53	67	93	NW	1	NW 1
18	29.98	29.89	59.1	57.8	47.4	62.3	4.1	1.2	3.79	4.42	76	92	SE	1	SW 1
19	30.02	30.09	55.7	53.2	53.2	60.8	0.3	1.1	4.35	3.74	98	93	SE	1	SE 1
20	29.95	29.87	59.4	58.6	50.0	70.6	2.9	3.6	4.17	3.85	83	78	SW	1	SW 1
21	29.98	29.98	57.1	51.3	51.2	65.0	4.6	0.7	3.38	3.60	73	95	W	1	SE 1
22	29.98	29.94	58.6	51.3	49.8	65.8	2.9	0.9	4.05	3.54	82	94	SE	1	NE 1
23	29.89	29.76	55.2	53.3	48.1	66.2	0.8	0.8	4.12	3.85	95	95	SE	1	SE 2
24	29.67	29.65	64.5	58.6	52.3	70.2	3.8	2.5	4.70	4.10	79	85	SW	1	SW 1
25	29.62	29.54	58.0	58.0	56.1	63.6	3.2	2.4	4.20	4.10	81	85	SW	1	W 2
26	29.59	29.60	59.2	54.5	54.5	60.4	5.0	0.2	3.57	4.20	71	99	SW	1	SW 1
27	29.86	29.92	59.4	54.3	47.3	65.8	4.4	1.9	3.70	3.67	74	87	SW	1	NE 1
28	29.81	29.69	60.5	60.8	52.2	70.8	2.9	3.2	4.34	4.30	83	81	SW	1	SW 2
29	29.68	29.71	62.9	60.8	56.0	61.8	4.9	2.7	4.15	4.45	73	84	W	4	W 1
30	29.68	29.65	62.6	59.5	55.0	67.5	2.6	1.5	4.79	4.60	84	91	SW	1	SW 1
31	29.63	29.75	63.8	58.3	56.3	63.8	2.5	1.7	5.03	4.35	85	90	SW	2	SW 1
Mean	29.688	29.689	58.8	55.3	50.2	65.3	3.9	2.0	3.85	3.83	77.4	87.3	1.6	1.5	8.4

GLASGOW.—AUGUST 1886.

Height above Mean Sea Level, 180 feet. Heights above Ground:—Bar., 4 feet. Therms., 7 feet. Rain-gauge, 2 feet.
Long. 4° 18' W. Lat. 55° 53' N.

Day.	Barometer at 32° Fahr.		Air Temperature.				Humidity.						Wind, Direction and Force.		Cloud Amount.		Rain.	Remarks.			
							Dep. of Wet.		Vapour Tension.		Per-centage.										
	9 a.m.	9 p.m.	9 a.m.	9 p.m.	Min.	Max.	9 a.m.	9 p.m.	9 a.m.	9 p.m.	9 a.m.	9 p.m.	9 a.m.	9 p.m.	9 a.m.	9 p.m.	9 a.m.				
1	ins.	ins.	54.5	47.9	46.1	57.1	0.7	0.2	in.	2.38	2.83	56	86	WSW	5	S	1	8	2	—	Squally a. Fine day.
2	29.47	29.48	54.5	47.9	46.1	57.1	0.7	0.2	2.38	2.83	56	86	WSW	5	WSW	2	8	0	—	—	Bright sunshine, and very warm.
3	52	71	54.0	48.9	45.4	57.5	5.6	4.5	2.76	2.42	66	70	SW	4	SW	1	8	7	—	—	☁ (mist) a. Bright sunshine, and very warm.
4	86	91	53.4	49.5	43.0	60.7	6.1	2.9	2.59	2.83	64	80	N	1	SW	1	0	5	—	—	☁ (mist) a. Bright sunshine, and very warm.
5	93	89	54.2	51.8	41.8	62.8	4.8	4.2	2.96	2.80	70	74	SE	5	SSW	1	10	10	122	—	Gloomy and overcast.
6	74	59	59.5	57.0	44.6	63.1	5.1	0.4	3.60	4.53	71	97	S	4	SW	1	10	8	099	—	Gloomy and overcast.
7	65	65	56.8	55.6	54.8	61.9	2.2	1.8	3.97	3.89	86	89	SW	6	SW	3	8	10	026	—	Squally a. ☁.
8	51	65	61.8	55.7	53.5	62.1	3.2	2.1	4.47	3.82	82	87	SSW	3	SSW	4	9	6	—	—	Dull and cloudy.
9	66	72	58.8	54.4	53.8	61.9	4.2	2.6	3.71	3.52	75	82	S	4	SSW	1	10	10	—	—	Overcast.
10	72	70	58.0	54.0	52.7	59.8	3.6	2.7	3.77	3.44	79	82	SSW	1	SSW	1	10	10	—	—	Overcast.
11	53	39	56.8	51.1	50.8	57.9	3.8	0.5	3.55	3.62	76	97	SSW	1	SSW	1	10	10	—	—	Overcast.
12	50	58	51.8	52.4	46.8	58.5	1.6	2.5	3.43	3.28	89	83	SSW	2	SW	3	10	10	—	—	Dull and cloudy.
13	56	41	54.0	54.0	50.6	59.9	3.4	1.4	3.27	3.77	78	90	SSW	3	SSE	1	10	10	—	—	Gloomy and overcast.
14	28	42	55.8	55.6	53.1	62.8	1.8	2.4	3.93	3.73	88	85	NNE	2	NE	1	10	10	—	—	Overcast all day.
15	66	77	54.6	50.8	50.8	62.8	3.8	2.0	3.25	3.19	76	87	NNE	1	S	1	10	6	—	—	☁ a.
16	67	41	58.1	60.0	45.0	60.6	4.5	1.0	3.56	4.85	74	94	SE	5	SE	1	6	10	—	—	Dull and cloudy.
17	34	45	56.3	55.0	55.0	60.4	3.3	1.0	3.60	4.03	79	93	SSW	8	SW	2	10	10	—	—	Squally a. Gloomy and overcast.
18	74	91	57.0	50.4	50.4	62.5	4.2	1.8	3.46	3.19	74	88	W	6	WSW	1	4	1	—	—	Clear, warm, and sunny.
19	96	29.93	53.8	58.0	48.4	58.3	1.8	0.4	3.64	4.69	87	97	SW	1	S	1	10	10	—	—	Dull and overcast.
20	99	30.07	60.6	54.0	51.6	66.3	4.2	1.4	4.00	3.77	75	90	SW	2	WSW	1	7	0	—	—	Fine and warm.
21	98	29.92	60.6	55.6	50.3	65.4	2.0	1.8	4.64	3.89	88	89	SSW	4	WSW	1	8	10	—	—	Dull and overcast.
22	96	95	55.8	52.8	52.8	59.3	3.4	1.5	3.51	3.58	78	90	WSW	1	SW	1	10	10	—	—	Overcast.
23	96	90	56.2	55.2	48.8	64.7	2.8	1.8	3.71	3.84	82	88	Caln	0	NNW	1	0	0	—	—	☁ all day. Warm.
24	83	72	55.0	55.8	48.8	65.1	1.4	2.0	3.91	4.33	91	87	NNE	1	NNE	1	10	10	—	—	Overcast all day.
25	68	65	61.0	58.3	49.6	63.9	3.8	2.3	4.16	4.16	78	85	S	3	S	2	3	10	—	—	Dull and overcast.
26	64	54	58.6	56.0	52.6	62.0	3.4	1.3	3.89	4.10	79	91	SSW	5	S	5	10	10	—	—	Gloomy and overcast.
27	58	67	55.2	54.8	54.8	61.3	0.8	1.8	4.12	3.77	95	87	SSW	2	WSW	1	10	7	—	—	Dull and heavy.
28	88	88	56.4	56.1	49.6	62.4	2.9	3.5	3.46	3.52	76	78	SW	4	NE	1	4	5	—	—	Fine day.
29	77	70	60.1	59.3	52.2	69.2	3.9	1.9	4.28	4.44	83	89	NNE	1	SSE	1	10	10	—	—	Squally a. Warm.
30	69	73	59.7	60.2	56.6	69.0	4.1	2.8	3.88	4.33	76	83	S	2	WSW	1	4	10	—	—	Very warm.
31	68	63	60.3	62.8	57.5	66.1	2.7	3.8	4.36	4.46	84	78	SE	3	SE	4	10	10	—	—	Dull and sultry.
31	29.64	29.75	61.6	57.2	57.2	62.9	1.0	1.2	5.14	4.31	94	92	SE	3	N	1	10	10	—	—	Gloomy and overcast.
Mean	29.695	29.698	57.1	54.9	50.6	62.2	3.5	2.0	3.71	3.77	79.0	86.7	3.0	1.5	8.0	7.6	1.813				

SCARBOROUGH.—AUGUST 1886.

Height above Mean Sea Level, 129 feet. Heights above Ground:—Bar., +9 feet. Therms., 4 feet. Rain-gauge, 1 foot.
Long. 0° 23' W. Lat. 54° 17' N.

Day.	Barometer at 32° Fahr.		Air Temperature.				Humidity.						Wind, Direction and Force.		Cloud Amount.		Rain.	Remarks.
							Dep. of Wet.		Vapour Tension.		Per-centage.							
	9 a.m.	9 p.m.	9 a.m.	9 p.m.	Min.	Max.	9 a.m.	9 p.m.	9 a.m.	9 p.m.	9 a.m.	9 p.m.	9 a.m.	9 p.m.	9 a.m.	9 p.m.	9 a.m.	
1	ins.	ins.	58.3	58.4	51.9	66.1	5.7	4.4	3.39	3.34	68	73	WNW 4	WSW 1	3	2	—	Fine and bright. ☉ 4p.
2	55	55	58.4	58.4	49.2	58.1	4.4	3.7	3.22	3.11	73	76	WSW 3	NW 2	10	2	—	Dull and cool.
3	29.90	30.00	56.5	56.5	46.7	57.3	5.2	3.0	3.17	2.86	70	80	NNW 3	NE 2	3	0	—	Fine, but with cold E. wind.
4	30.02	29.99	60.4	54.1	45.1	63.5	3.6	2.3	3.43	3.55	79	85	SSE 1	SW 1	5	0	—	Fine, but cool.
5	29.92	.79	62.2	59.0	45.5	69.7	6.4	2.3	3.64	4.28	65	86	WSW 3	SW 1	2	10	—	Fine and warm.
6	.70	.75	64.0	61.8	58.0	68.7	3.8	2.3	3.67	4.75	78	86	WNW 1	Calm	9	10	1.00	Fine and warm. ☽ 9p.
7	.67	.70	61.2	60.2	59.2	72.0	1.1	3.8	3.50	4.04	94	77	SSW 1	SW 2	10	8	—	Fine and warm. ☽ p.
8	.82	.85	59.4	62.4	56.2	70.1	2.2	5.7	3.37	3.85	87	69	SW 2	WSW 3	10	2	—	Fine and bright.
9	.85	.82	60.8	59.6	56.0	68.7	3.1	4.6	3.33	3.73	82	73	WSW 3	WSW 1	8	7	1.60	Fine and warm.
10	.65	.54	53.6	54.0	53.3	60.1	0.1	0.5	3.49	4.03	99	97	NNE 1	W 2	10	9	3.50	☽ till noon. Fine p.
11	.56	.68	57.7	54.2	49.3	63.7	6.5	3.2	3.03	3.34	63	79	WNW 4	WNW 4	2	4	—	Fine, bright, and windy.
12	.71	.63	60.2	56.1	50.2	64.2	6.5	0.8	3.35	4.27	64	94	WNW 4	WSW 2	2	10	2.00	Fine a. ☽ 7p.
13	.39	.39	56.7	58.4	53.7	65.7	0.6	0.8	3.43	4.04	96	95	SSW 3	SW 1	10	10	1.90	Warm. ☽ 5p.—7p.
14	.69	.91	54.7	52.5	51.8	60.3	2.6	2.7	3.55	3.34	84	82	NNE 2	NW 2	7	3	—	Fine, but with cool breeze.
15	.90	.73	58.5	64.0	50.4	68.3	2.7	2.3	3.49	3.54	84	86	SW 1	S 3	3	10	2.50	Fine day. ☽ 8p.—9.30p.
16	.58	.59	62.5	60.3	57.2	66.9	4.7	3.3	3.45	4.21	74	81	WSW 3	SW 1	6	2	0.50	Fine day.
17	29.71	29.95	56.5	53.6	53.0	61.6	0.5	0.8	3.30	3.88	97	95	NW 2	NNE 2	10	6	—	Dull and cold.
18	30.11	30.06	58.3	56.8	48.9	63.1	4.1	1.1	3.67	4.28	76	92	ESE 1	W 1	5	10	5.10	Fine a. Dull later, with ☽.
19	.02	.16	58.7	57.4	56.1	61.2	1.4	0.7	3.51	4.51	92	95	SW 1	Calm	10	6	0.10	Dull day. ☽ 3p.
20	.15	30.02	58.5	61.3	51.2	69.4	1.0	4.2	3.49	4.10	94	77	SW 2	SW 1	3	2	—	Very fine.
21	.02	29.97	57.8	56.5	53.8	61.6	1.8	0.3	3.44	4.49	88	98	W 1	Calm	10	10	—	Dull day.
22	30.00	.96	57.5	56.5	56.5	58.2	0.7	1.0	3.53	4.27	96	94	NNE 1	NNE 1	10	10	—	Sea ☽ a. Dull day.
23	29.93	.80	60.4	56.0	54.6	62.6	2.2	0.9	3.54	4.32	87	94	NNE 1	Calm	1	0	—	Very fine.
24	.79	.76	61.9	64.6	52.0	70.2	2.8	2.8	3.61	3.69	84	84	SE 1	W 1	0	0	—	Very fine and warm. ☽ 8p.
25	.81	.77	55.4	58.6	54.3	67.3	1.4	3.1	3.97	3.99	91	81	SW 1	SW 2	5	3	—	Fine and warm. Parhelia 7a.
26	.78	29.75	60.8	66.1	56.0	69.6	2.9	3.6	3.39	3.51	83	81	SSW 3	SW 5	10	9	—	Dull and close.
27	.93	30.02	58.6	56.5	56.5	66.1	3.2	2.1	3.97	3.94	80	86	WSW 1	SSE 1	6	10	—	Very fine.
28	.97	29.86	65.8	64.5	56.1	73.9	2.7	3.8	3.55	4.75	85	79	WSW 2	SW 1	9	5	—	Very fine and hot.
29	.87	.85	64.0	63.1	56.1	74.5	4.7	3.1	3.41	4.70	74	82	SW 2	SE 2	1	8	—	Fine and hot.
30	.87	.82	66.2	67.9	59.4	78.3	4.2	4.4	3.49	3.58	77	77	SSE 1	SSE 4	3	3	—	Very fine and hot. ☽ p.
31	29.82	29.90	63.9	68.5	60.6	78.5	3.2	4.4	3.52	3.59	82	77	WSW 2	SW 1	5	0	—	Very fine and hot.
Mean	29.814	29.818	59.6	58.8	53.5	66.4	3.1	2.6	3.48	4.20	82.1	84.2	2.0	1.6	6.1	5.5	1.820	

CRONKBOURNE (DOUGLAS), ISLE OF MAN.—AUGUST 1886.

Height above Mean Sea Level, 137 feet. Heights above Ground:—Bar., 3 feet. Therms., 4 feet. Rain-gauge, 10½ inches.
Long. 4° 29' W. Lat. 54° 10' N.

1	29.61	29.57	56.8	50.6	46.8	60.2	3.6	1.6	3.59	3.27	77	89	NW 4	Calm	0	5	10	—	Fine day. ☽ p.
2	56.2	56.2	56.5	50.6	44.2	58.7	3.8	2.2	3.51	3.04	77	85	NW 4.5	NNW 5		7	2	—	Squally a. and p. Fine p.
3	56.2	56.2	56.5	44.0	44.0	60.8	6.3	0.8	2.98	2.70	64	94	N 4	NW 2		7	2	—	Fine day. ☽ p.
4	56.2	56.2	56.5	40.2	40.2	61.0	5.3	0.4	3.45	3.40	70	98	SW 2	NNE 2		4	3	—	Fine day. ☽ p.
5	56.2	56.2	56.5	47.4	47.4	58.8	1.4	0.0	3.40	3.48	91	100	SE 3	SW 3-4		10	10	4.20	☽ (mist) p.
6	56.2	56.2	56.5	55.2	55.2	64.0	1.2	0.5	3.46	3.48	93	97	SSW 3	SSE 1		9	9	1.68	☽ (mist) p.
7	56.2	56.2	56.5	57.0	57.0	67.2	1.7	2.2	3.50	3.47	90	87	W 5-6	WSW 3		8	10	—	Squally a. Fine day.
8	56.2	56.2	56.5	55.6	55.6	65.4	2.2	3.4	3.44	3.88	87	79	WSW 5-6	WSW 4		7	3	—	Squally a. Fine day.
9	56.2	56.2	56.5	52.1	52.1	63.7	1.9	0.9	3.35	3.40	89	94	WSW 2	NE 2		9	10	—	☽ p.
10	56.2	56.2	56.5	51.8	51.8	63.0	2.6	1.0	3.33	3.72	85	93	S 2	W 3		9	6	—	Dull day.
11	56.2	56.2	56.5	47.0	47.0	60.7	2.6	1.1	3.83	3.98	83	92	W 5	W 3		1	7	0.23	Squally a. Fine a. ☽ p.
12	56.2	56.2	56.5	58.9	58.9	1.7	0.0	3.42	3.35	90	100	SSW 3-4	SE 5		5	8	10	5.88	Squally a. (mist) p.
13	56.2	56.2	56.5	54.0	54.0	64.3	0.4	1.9	3.87	3.50	95	89	SE 4	NNE 4		7	7	—	☽ p.
14	56.2	56.2	56.5	47.8	47.8	61.3	1.5	0.8	3.45	3.12	90	94	NW 3	N 2		10	6	—	Cloudy a. Fine p. ☽ p.
15	56.2	56.2	56.5	43.7	43.7	58.5	1.2	0.4	3.45	3.73	92	98	S 6	SW 5-6		9	10	5.87	Squally a. and p. Overcast. ☽ p.
16	56.2	56.2	56.5	54.8	54.8	60.3	2.3	1.2	3.95	3.16	86	92	SW 5	W 3-4		5	10	1.83	Squally a. Fine a. ☽ p.
17	56.2	56.2	56.5	51.0	51.0	58.5	2.9	1.2	3.83	3.43	82	92	NW 6-7	Calm	0	6	0	0.57	Squally a. Fine day.
18	56.2	56.2	56.5	49.6	49.6	59.9	0.4	0.2	3.21	3.49	97	98	Calm	WSW 3		10	10	0.33	☽ showers. ☽ (mist).
19	56.2	56.2	56.5	47.0	47.0	63.7	2.9	0.2	3.47	3.77	87	91	NW 4	NNW 1		6	1	—	Fine day. ☽ p.
20	56.2	56.2	56.5	46.1	46.1	63.7	2.9	0.2	3.47	3.77	83	98	S 2	SE 2		4	8	0.38	Fine q. Dull p.
21	56.2	56.2	56.5	50.6	50.6	59.0	0.7	0.4	3.47	3.77	95	97	N 1	NNW 4		10	10	2.45	Overcast. ☽ showers.
22	56.2	56.2	56.5	51.3	51.3	64.6	2.0	0.9	3.49	3.25	88	94	N 1	ENE 2		10	10	—	Dull, with ☽ (mist).
23	56.2	56.2	56.5	53.9	53.9	63.8	0.4	1.3	3.43	3.64	98	91	ESE 2	N 2		10	6	—	☽ (mist). Dull a. Fine p.
24	56.2	56.2	56.5	47.0	47.0	66.3	3.0	1.3	3.46	3.40	82	91	SW 1	SSW 1		8	10	—	☽ a. and p. Fine day. Sea ☽ from 4p.
25	56.2	56.2	56.5	55.7	55.7	62.8	2.9	0.2	3.48	3.76	83	99	SW 4-5	WSW 4		8	8	0.52	☽ a. Dull day.
26	56.2	56.2	56.5	56.2	56.2	61.3	0.2	0.1	3.49	3.15	99	99	SW 4-5	NW 3		10	10	0.96	☽ (mist) a. Overcast. Squally p.
27	56.2	56.2	56.5	43.0	43.0	63.2	4.7	0.3	3.87	3.48	73	98	E 2	N 2		2	3	0.10	Fine a. Dull p.
28	56.2	56.2	56.5	55.2	55.2	62.3	0.5	1.9	3.50	3.29	97	89	S 4	SSW 3		10	9	—	☽ a. Dull day.
29	56.2	56.2	56.5	55.4	55.4	60.3	0.0	0.3	3.48	3.73	100	98	SW 3	WSW 2		10	6	—	☽ a. Overcast. ☽
30	56.2	56.2	56.5	55.2	55.2	63.0	0.4	1.0	3.47	3.44	97	94	S 3	S 4		4	10	0.02	☽ a. and p. Dull day.
31	56.2	56.2	56.5	57.5	57.5	60.0	0.1	0.1	3.47	3.47	99	99	S 5	SW 3		10	10	1.52	☽ p.
Mean	29.795	29.784	58.7	55.4	50.8	61.0	2.0	0.9	3.43	3.45	87.8	93.8	3.4	2.7	7.7	7.5	2.654		

STONYHURST.—AUGUST 1886.

Height above Mean Sea Level, 375 feet. Heights above Ground:—Bar., +12 feet. Therms., 7 feet. Rain-gauge, 2 feet.
Long. 2° 28' W. Lat. 53° 51' N.

Day.	Barometer at 32° Fahr.		Air Temperature.				Humidity.				Wind, Direction and Force.		Cloud Amount.		Rain.	Remarks.	
							Dep. of Wet.		Vapour Tension.								Per-centage.
	9 a.m.	9 p.m.	9 a.m.	9 p.m.	Min.	Max.	9 a.m.	9 p.m.	9 a.m.	9 p.m.	9 a.m.	9 p.m.	9 a.m.	9 p.m.	9 a.m.		
1	ins.	ins.	58.2	58.9	49.8	60.1	6.1	4.0	3.18	3.75	W 2	Calm 0	7	7	—	Fine and sunny.	
2	56	56	58.3	58.0	41.2	59.3	4.8	3.1	3.00	3.07	NW 1	NW 2	8	3	—	Fine, with brilliant sunshine.	
3	56	56	58.3	58.0	41.2	59.3	4.8	3.1	3.00	3.07	NW 1	Calm 0	6	0	—	Fine and sunny.	
4	56	56	58.3	58.0	41.2	59.3	4.8	3.1	3.00	3.07	Calm 0	Calm 0	4	10	—	Fine and sunny.	
5	56	56	58.3	58.0	41.2	59.3	4.8	3.1	3.00	3.07	Calm 0	SW 1	9	8	129	Overcast and gloomy p.	
6	56	56	58.3	58.0	41.2	59.3	4.8	3.1	3.00	3.07	W 1	Calm 0	10	10	700	Overcast, with ☉.	
7	56	56	58.3	58.0	41.2	59.3	4.8	3.1	3.00	3.07	WSW 1	Calm 0	10	10	—	Overcast.	
8	56	56	58.3	58.0	41.2	59.3	4.8	3.1	3.00	3.07	W 1	WSW 1	10	10	—	Overcast.	
9	56	56	58.3	58.0	41.2	59.3	4.8	3.1	3.00	3.07	W 2	Calm 0	10	10	150	☉ showers p.	
10	56	56	58.3	58.0	41.2	59.3	4.8	3.1	3.00	3.07	NE 1	W 1	7	10	027	Overcast. ☉ sp.	
11	56	56	58.3	58.0	41.2	59.3	4.8	3.1	3.00	3.07	W 4	W 1	9	9	075	Overcast. ☉ p.	
12	56	56	58.3	58.0	41.2	59.3	4.8	3.1	3.00	3.07	SE 2	S 2	10	10	181	Overcast, with ☉ showers. T p.	
13	56	56	58.3	58.0	41.2	59.3	4.8	3.1	3.00	3.07	SW 2	NE 1	10	9	044	Overcast, with ☉ showers. T p.	
14	56	56	58.3	58.0	41.2	59.3	4.8	3.1	3.00	3.07	NE 1	Calm 0	8	5	029		
15	56	56	58.3	58.0	41.2	59.3	4.8	3.1	3.00	3.07	SSW 2	SSW 4	6	10	465	Fine and sunny a. Overcast, with ☉	
16	56	56	58.3	58.0	41.2	59.3	4.8	3.1	3.00	3.07	WSW 3	W 2	10	10	195	Overcast, with ☉ showers. [p.	
17	56	56	58.3	58.0	41.2	59.3	4.8	3.1	3.00	3.07	NW 3	Calm 0	8	3	—	Fine and sunny.	
18	56	56	58.3	58.0	41.2	59.3	4.8	3.1	3.00	3.07	W 1	Calm 0	9	10	100	Fine and sunny early a. Overcast	
19	56	56	58.3	58.0	41.2	59.3	4.8	3.1	3.00	3.07	NW 3	Calm 0	9	10	025	☉ early a. Overcast later. [later.	
20	56	56	58.3	58.0	41.2	59.3	4.8	3.1	3.00	3.07	Calm 0	Calm 0	9	10	—	Overcast and gloomy.	
21	56	56	58.3	58.0	41.2	59.3	4.8	3.1	3.00	3.07	Calm 0	NE 1	10	10	—	Overcast and gloomy.	
22	56	56	58.3	58.0	41.2	59.3	4.8	3.1	3.00	3.07	NE 1	NE 1	10	5	—	Overcast a. Sultry p.	
23	56	56	58.3	58.0	41.2	59.3	4.8	3.1	3.00	3.07	E 1	NE 1	10	0	—	☉ p.	
24	56	56	58.3	58.0	41.2	59.3	4.8	3.1	3.00	3.07	Calm 0	Calm 0	10	4	—	☉ p. Fine and sunny p.	
25	56	56	58.3	58.0	41.2	59.3	4.8	3.1	3.00	3.07	WSW 1	WSW 1	10	5	026	Overcast and gloomy.	
26	56	56	58.3	58.0	41.2	59.3	4.8	3.1	3.00	3.07	SW 2	SW 2	10	10	150	Overcast a. Fine and sunny p.	
27	56	56	58.3	58.0	41.2	59.3	4.8	3.1	3.00	3.07	Calm 0	Calm 0	9	10	048	☉ p.	
28	56	56	58.3	58.0	41.2	59.3	4.8	3.1	3.00	3.07	Calm 0	WSW 1	9	10	—	Fine, but sultry p.	
29	56	56	58.3	58.0	41.2	59.3	4.8	3.1	3.00	3.07	SW 1	Calm 0	10	10	—	Overcast. Sultry evening.	
30	56	56	58.3	58.0	41.2	59.3	4.8	3.1	3.00	3.07	SSW 2	Calm 0	0	10	—	Sultry.	
31	56	56	58.3	58.0	41.2	59.3	4.8	3.1	3.00	3.07	Calm 0	Calm 0	10	0	016		
Mean	29.578	29.578	60.4	60.8	62.0	64.7	3.6	2.0	403	408	78.9	87.2	1.3	0.7	8.6	7.7	2.360

CHURCHSTOKE.—AUGUST 1886.

Height above Mean Sea Level, 538 feet. Heights above Ground:—Bar., 12 feet. Therms., 4 feet. Rain-gauge, 1 foot 6 inches.
Long. 3° 5' W. Lat. 52° 31' N.

Day.	Barometer at 32° Fahr.		Air Temperature.				Humidity.						Wind, Direction and Force.		Cloud Amount.		Rain.	Remarks.			
							Dep. of Wet.		Vapour Tension.		Per-centage.										
	9 a.m.	9 p.m.	9 a.m.	9 p.m.	Min.	Max.	9 a.m.	9 p.m.	9 a.m.	9 p.m.	9 a.m.	9 p.m.	9 a.m.	9 p.m.	9 a.m.	9 p.m.					
1	ins.	ins.	57.7	54.1	48.1	64.1	5.5	3.1	in.	324	335	68	80	W	3	N	1	5	9	ins.	Dull, fresh, and breezy.
2	29.21	29.11	57.7	54.1	48.1	64.1	5.5	3.1	324	335	68	80	NW	4	Calm	0	9	2	—	0.053	Dull and breezy a. ☰
3	29.17	29.08	57.7	54.1	48.1	64.1	5.5	3.1	324	335	68	80	NW	1	Calm	0	7	9	—	—	—
4	29.50	29.41	57.7	54.1	48.1	64.1	5.5	3.1	324	335	68	80	Calm	0	W	1	1	1	—	—	—
5	29.56	29.47	57.7	54.1	48.1	64.1	5.5	3.1	324	335	68	80	SW	4	WSW	3	6	8	—	—	—
6	29.44	29.35	57.7	54.1	48.1	64.1	5.5	3.1	324	335	68	80	W	4	W	1	5	9	—	—	—
7	29.34	29.25	57.7	54.1	48.1	64.1	5.5	3.1	324	335	68	80	WSW	4	W	2	9	8	—	—	—
8	29.45	29.36	57.7	54.1	48.1	64.1	5.5	3.1	324	335	68	80	W	3	W	1	9	1	—	—	—
9	29.44	29.35	57.7	54.1	48.1	64.1	5.5	3.1	324	335	68	80	W	1	W	1	9	10	—	—	—
10	29.17	29.08	57.7	54.1	48.1	64.1	5.5	3.1	324	335	68	80	Calm	0	W	3	9	9	—	—	—
11	29.30	29.21	57.7	54.1	48.1	64.1	5.5	3.1	324	335	68	80	NW	3	W	2	9	1	—	—	—
12	29.33	29.24	57.7	54.1	48.1	64.1	5.5	3.1	324	335	68	80	W	3	SSW	4	9	9	—	—	—
13	29.87	29.78	57.7	54.1	48.1	64.1	5.5	3.1	324	335	68	80	Calm	0	NW	1	10	3	—	—	—
14	29.27	29.18	57.7	54.1	48.1	64.1	5.5	3.1	324	335	68	80	NW	1	NW	1	5	5	—	—	—
15	29.46	29.37	57.7	54.1	48.1	64.1	5.5	3.1	324	335	68	80	WSW	2	SW	4	5	10	—	—	—
16	29.23	29.14	57.7	54.1	48.1	64.1	5.5	3.1	324	335	68	80	W	2	W	2	10	9	—	—	—
17	29.43	29.34	57.7	54.1	48.1	64.1	5.5	3.1	324	335	68	80	NW	2	NW	1	10	0	—	—	—
18	29.63	29.54	57.7	54.1	48.1	64.1	5.5	3.1	324	335	68	80	NW	1	Calm	0	9	10	—	—	—
19	29.63	29.54	57.7	54.1	48.1	64.1	5.5	3.1	324	335	68	80	WNW	2	NNW	1	8	3	—	—	—
20	29.71	29.62	57.7	54.1	48.1	64.1	5.5	3.1	324	335	68	80	Calm	0	Calm	0	5	9	—	—	—
21	29.53	29.44	57.7	54.1	48.1	64.1	5.5	3.1	324	335	68	80	Calm	0	W	1	5	10	—	—	—
22	29.51	29.42	57.7	54.1	48.1	64.1	5.5	3.1	324	335	68	80	ENE	2	SE	1	10	5	—	—	—
23	29.44	29.35	57.7	54.1	48.1	64.1	5.5	3.1	324	335	68	80	Calm	0	SE	1	10	0	—	—	—
24	29.36	29.27	57.7	54.1	48.1	64.1	5.5	3.1	324	335	68	80	Calm	0	Calm	0	9	0	—	—	—
25	29.41	29.32	57.7	54.1	48.1	64.1	5.5	3.1	324	335	68	80	W	2	W	2	10	1	—	—	—
26	29.41	29.32	57.7	54.1	48.1	64.1	5.5	3.1	324	335	68	80	WSW	3	W	3	9	1	—	—	—
27	29.52	29.43	57.7	54.1	48.1	64.1	5.5	3.1	324	335	68	80	Calm	0	Calm	0	10	0	—	—	—
28	29.49	29.40	57.7	54.1	48.1	64.1	5.5	3.1	324	335	68	80	SW	2	Calm	0	9	2	—	—	—
29	29.46	29.37	57.7	54.1	48.1	64.1	5.5	3.1	324	335	68	80	WSW	1	W	1	9	0	—	—	—
30	29.40	29.31	57.7	54.1	48.1	64.1	5.5	3.1	324	335	68	80	ENE	1	SE	0.5	0	0	—	—	—
31	29.45	29.49	57.7	54.1	48.1	64.1	5.5	3.1	324	335	68	80	SW	0.5	Calm	0	5	2	—	—	—
Mean	29.401	29.406	59.7	56.8	49.8	68.6	2.4	1.6	440	418	85.7	90.2	1.7	1.2	7.6	4.7	1.134				

CARMARTHEN.—AUGUST 1886.

Height above Mean Sea Level, 188 feet. Heights above Ground:—Bar., 7 feet. Therms., 4 feet. Rain-gauge, 1 foot.
Long. 4° 18' W. Lat. 51° 52' N.

1	29°59	29°44	63°6	58°6	48°8	67°2	6°8	3°5	*375	*388	64	79	W	3	S	1	1	6	—	Fine all day.
2	°54	°82	60°3	47°8	47°2	63°4	6°9	2°7	*327	*268	63	81	N	4	N	1	1	0	—	
3	°87	°92	58°2	53°5	43°4	60°7	4°1	3°9	*366	*307	76	75	S	1	N	2	4	2	—	
4	°93	°93	58°0	54°2	49°1	66°0	4°6	3°4	*352	*328	73	78	E	1	NW	1	0	8	—	
5	°83	°76	59°8	59°4	45°3	63°4	4°4	0°4	*382	*492	74	95	SW	2	S	1	5	10	*120	
6	°75	°81	63°6	61°8	59°0	70°2	2°5	0°8	*500	*524	85	95	NW	2	SW	2	6	0	—	
7	°76	°81	63°8	60°0	59°0	70°4	2°8	2°2	*492	*446	83	87	W	6	SW	1	8	2	—	
8	°84	°87	62°6	56°5	55°6	68°0	4°3	1°7	*427	*406	76	89	W	3	SW	1	4	0	—	
9	°81	°73	62°8	59°2	54°2	70°2	3°8	4°0	*444	*382	78	76	SW	1	SW	1	1	2	*150	
10	°54	°59	68°1	57°0	55°2	68°4	8°8	2°6	*394	*389	57	83	N	1	W	3	1	5	*030	
11	°73	°79	59°6	53°9	44°3	63°7	6°5	2°5	*328	*345	64	83	W	3	W	2	1	1	—	
12	°72	°42	57°8	55°7	46°2	63°2	2°7	0°6	*399	*424	83	96	SW	3	S	4	4	10	*600	
13	°20	°32	63°3	56°5	53°0	67°0	2°3	1°1	*500	*422	86	93	SW	3	N	1	6	1	*030	
14	°65	°87	61°4	53°3	53°3	68°6	3°1	1°5	*443	*365	82	90	NW	2	W	2	2	5	—	
15	°86	°68	61°6	61°0	49°9	62°6	4°1	0°5	*418	*520	77	97	SW	4	SW	5	4	10	*530	
16	°66	°69	57°3	56°8	53°8	64°1	2°7	3°2	*391	*369	83	80	W	2	W	3	8	10	*030	
17	29°87	29°97	57°0	50°8	50°8	62°0	4°0	1°2	*352	*339	75	91	N	1	NW	1	10	2	—	
18	30°02	30°03	57°6	59°8	42°7	61°8	2°8	0°5	*393	*498	82	97	Calm	0	SW	1	10	10	*030	
19	°02	30°06	64°0	54°2	54°0	69°8	2°3	0°6	*512	*401	86	96	N	1	Calm	0	10	0	—	
20	30°06	29°98	67°9	56°8	48°2	69°2	5°4	1°2	*485	*425	72	92	Calm	0	Calm	0	5	0	—	
21	29°93	°83	57°2	58°2	44°3	69°4	1°8	1°2	*415	*447	88	92	Calm	0	Calm	0	4	2	—	
22	°85	°84	66°6	58°3	54°8	72°7	4°7	2°1	*483	*422	75	87	SE	1	Calm	0	0	0	—	
23	°78	°76	70°7	59°8	56°4	75°4	2°5	1°5	*646	*465	86	91	E	1	Calm	0	0	0	—	
24	°75	°81	64°8	53°5	53°5	72°2	4°8	0°7	*449	*389	74	96	NE	1	Calm	0	0	0	—	
25	°82	°81	59°8	57°4	51°8	65°0	7°6	2°0	*395	*412	60	87	W	2	SW	3	4	4	*030	
26	°82	°86	61°8	61°2	55°6	65°0	2°5	0°5	*469	*524	85	97	SW	3	SW	5	5	10	*160	
27	°93	°94	63°6	62°2	55°8	70°4	0°3	0°5	*576	*543	98	97	SW	2	Calm	0	8	6	*040	
28	°88	°84	64°8	59°0	58°8	70°8	1°5	2°0	*558	*436	91	88	S	1	SW	1	2	2	—	
29	°85	°81	64°2	57°3	53°6	70°6	2°9	1°5	*498	*424	83	90	S	2	Calm	0	4	0	—	
30	°77	°77	67°4	60°3	49°2	75°0	5°7	1°6	*467	*470	70	90	Calm	0	S	1	0	5	—	
31	29°84	29°87	61°6	62°0	59°7	66°2	2°3	0°7	*470	*531	86	96	S	3	S	2	4	10	*110	
Mean	29°789	29°794	62°3	57°3	51°8	67°7	3°9	1°7	*439	*423	77°9	89°3	1°9	1°5	3°9	4°0	1°850			

MARGATE.—AUGUST 1886.

Height above Mean Sea Level, 83 feet. Heights above Ground:—Bar., 7 feet. Therms., 4 feet. Rain-gauge, 1 foot.
Long. 1° 24' E. Lat. 51° 24' N.

Day.	Barometer at 32° Fahr.		Air Temperature.				Humidity.					Wind, Direction and Force.		Cloud Amount.		Rain.	Remarks.	
							Dep. of Wet.		Vapour Tension.		Per-centage.							
	9 a.m.	9 p.m.	9 a.m.	9 p.m.	Min.	Max.	9 a.m.	9 p.m.	9 a.m.	9 p.m.	9 a.m.	9 p.m.	9 a.m.	9 p.m.	9 a.m.	9 p.m.		
1	ins.	ins.	62.4	57.0	50.2	68.0	5.5	1.4	.391	.422	70	91	SW 2	SW 1	6	10	ins.	Fine day. ● 9p.
2	29.73	29.65	59.9	58.2	52.2	62.2	1.0	1.3	.482	.444	91	91	S 1	W 3	10	0	.440	● 10a.-2p., the 1 fine.
3	52	29.81	59.9	58.2	52.2	62.2	1.0	1.3	.482	.444	91	91	S 1	W 3	10	0	.440	● 10a.-2p., the 1 fine.
4	29.97	30.02	56.7	53.3	51.1	64.3	4.6	2.4	.334	.342	73	83	NW 1	Calm 0	5	1	—	Very fine.
5	30.04	30.06	57.0	52.9	52.2	60.5	3.1	2.1	.374	.344	80	86	Calm 0	Calm 0	10	0	—	Very fine.
6	30.03	29.94	59.4	56.4	46.8	61.1	4.9	2.5	.362	.381	72	84	S 1	SW 1	6	10	—	Very fine.
7	29.83	.85	67.0	62.0	56.1	71.4	6.3	1.1	.443	.516	67	93	SW 3	S 2	9	2	—	Very fine.
8	.87	.95	66.8	63.0	60.9	77.7	3.5	1.1	.528	.535	81	93	W 3	S 4	10	10	.010	Fine day. 9p.
9	.97	.98	66.4	63.8	61.2	63.0	3.5	2.5	.520	.503	81	85	SW 3	SW 3	10	10	.010	Fine day. 9p. Dull at times.
10	.91	.86	66.3	62.0	53.1	69.8	2.6	1.3	.548	.509	86	92	S 1	Calm 0	10	2	.110	Fine and warm.
11	.61	.66	61.7	61.0	59.2	67.0	0.8	3.0	.522	.439	95	82	Calm 0	W 1	10	10	.500	
12	.82	.89	59.0	53.1	52.1	65.8	6.0	3.1	.331	.322	69	79	N 1	W 2	0	3	.030	Fine day.
13	.92	.80	60.0	57.8	47.1	66.8	5.3	3.1	.361	.386	70	81	S 2	S 1	5	10	.070	Dull day.
14	.54	.56	61.7	58.2	57.2	68.0	4.0	1.5	.422	.439	78	90	W 3	SW 2	5	4	.070	Fine and warm.
15	29.68	29.99	61.4	56.0	55.8	63.7	2.5	3.0	.462	.364	85	81	NW 1	Calm 0	10	2	—	Fine and warm.
16	30.07	30.02	62.0	57.8	49.1	68.7	4.1	1.9	.424	.421	77	87	SW 1	W 1	0	2	.060	Fine and bright.
17	29.79	29.79	62.8	57.7	55.1	69.8	1.0	2.6	.498	.400	94	84	S 3	SW 2	10	9	—	Dull day.
18	29.83	29.92	57.8	52.2	53.1	64.4	1.9	2.3	.421	.415	87	85	W 2	E 2	8	7	.150	
19	30.09	30.14	58.8	56.0	56.0	62.2	3.9	2.1	.379	.386	77	86	Calm 0	Calm 0	4	10	.040	Fine day. Pretty sunset.
20	.11	.17	56.7	57.0	54.0	60.7	1.7	2.1	.410	.403	89	86	Calm 0	Calm 0	10	0	.160	Fine day. 9p.
21	.20	30.10	62.8	61.7	56.1	64.8	3.9	2.7	.441	.461	78	84	E 2	Calm 0	4	10	—	Fine day.
22	30.03	29.95	62.4	60.0	59.6	63.7	2.4	0.9	.482	.487	86	95	E 1	Calm 0	10	10	—	Dull day.
23	29.93	.94	61.0	60.0	58.2	66.0	1.1	1.1	.498	.480	93	93	E 1	E 2	10	10	—	☁ 9a. Fine day. Pretty sunset.
24	.88	.80	60.0	61.4	57.1	67.0	2.1	1.5	.449	.492	87	91	Calm 0	E 1	10	0	—	☁ a. Dull day.
25	.82	.84	59.0	59.6	58.0	65.5	0.3	1.0	.489	.467	98	94	Calm 0	Calm 0	10	10	—	☁ a. Dull day.
26	29.89	29.94	63.4	62.5	58.1	75.0	2.5	4.1	.406	.431	85	77	Calm 0	W 2	0	0	—	Fine day.
27	30.00	30.02	64.0	60.3	53.9	72.5	6.3	1.6	.396	.470	66	90	W 3	W 3	5	0	—	Fine and warm.
28	.08	30.10	62.8	61.0	55.4	71.0	1.9	1.0	.503	.501	88	94	SW 2	Calm 0	10	0	—	Dull day. 9p.
29	30.07	29.97	64.3	61.5	56.0	68.3	3.3	1.6	.518	.491	87	90	Calm 0	E 1	10	0	—	Fine and warm. 9p.
30	29.97	.96	65.0	62.0	54.1	71.8	2.4	0.7	.531	.531	86	95	Calm 0	Calm 0	0	0	—	Fine and warm. 9p.
31	29.97	29.95	74.9	64.0	58.0	76.8	9.2	3.1	.501	.587	57	82	Calm 0	Calm 0	0	0	—	Fine and warm.
Mean	30.03	30.04	73.9	68.6	57.1	83.1	6.0	4.0	.586	.546	70	78	Calm 0	Calm 0	0	0	—	Fine and very hot.
Mean	29.910	29.923	62.4	59.5	55.0	68.1	3.4	2.1	.455	.446	80.7	87.2	1.2	1.1	6.7	4.6	1.680	

BABBACOMBE.—AUGUST 1886.

Height above Mean Sea Level, 293 feet. Heights above Ground:—Bar., 12 feet. Therms., 4 feet. Rain-gauge, 1 foot.
Long. 3° 31' W. Lat. 50° 29' N.

Day.	Barometer at 32° Fahr.		Air Temperature.				Humidity.				Wind, Direction and Force.		Cloud Amount.		Rain.	Remarks.				
							Dep. of Wet.		Vapour Tension.	Per-centage.										
	9 a.m.	9 p.m.	9 a.m.	9 p.m.	Min.	Max.	9 a.m.	9 p.m.	9 a.m.	9 p.m.	9 a.m.	9 p.m.	9 a.m.	9 p.m.	9 a.m.		9 p.m.			
1	ins.	ins.	64.1	57.5	52.1	66.8	0.7	0.1	in.	in.	0.5	0.5	SW	3	SSE	1	2	ins.	Scotch 5p.—11p. Very gloomy p.	
2	29.51	29.30	60.8	52.8	52.8	67.7	3.6	3.3	419	313	79	78	N	2	NNW	1	8	4	(mist) a. Sky green p. D. p.	
3	78	80	59.1	54.8	49.5	61.8	6.0	2.8	333	352	67	82	NE	3	SW	1	3	10	○ p. D. 2 (mist) 9p.—mid.	
4	81	83	63.0	56.1	53.0	65.8	6.0	4.0	386	339	67	76	NE	2	WNW	2	2	1	(mist) a. ○ noon. 3p. D. 2 n.	
5	78	77	61.5	58.9	47.8	65.9	5.0	1.4	391	454	73	92	S	3	SSW	3	9	10	in past n. Sky green. D. 2 p.	
6	66	67	66.3	62.0	58.6	70.0	3.4	1.7	520	496	82	90	WNW	2	WSW	1	10	8	at night. Max. in sun 143° 2.	
7	71	77	71.1	63.0	58.3	74.9	5.2	1.2	554	533	73	93	WSW	4	WSW	3	1	10	showers. (mist) p.	
8	76	76	67.7	62.6	60.1	72.0	4.3	0.9	518	535	77	94	WSW	2	SW	2	9	10	○ 3p. 8a. < p.	
9	72	73	58.8	60.9	57.3	64.8	0.5	0.9	480	503	97	95	E	1	SW	1	10	10	D. n. and p. Clear 11a.—7p.	
10	45	55	57.1	56.2	55.9	67.2	1.0	2.3	436	384	93	85	NW	2	WSW	3	9	0	showers. D. n.	
11	67	73	62.0	52.2	50.0	66.8	0.6	2.3	357	330	64	84	W	3	WSW	1	7	1	showers. D. 2 (mist) p.	
12	67	40	59.0	56.0	49.4	64.7	3.5	0.6	394	430	79	96	S	4	SSE	5	9	10	Coloured ○ 1p. D. 2 p.	
13	19	19	61.0	57.0	55.7	63.9	1.8	0.7	475	444	89	95	SW	5	SW	2	10	2	9p.—mid. D. n.	
14	53	75	65.6	58.0	55.4	71.1	4.9	2.2	461	415	74	86	N	1	NW	2	2	1	Squally. D. p.	
15	81	68	64.5	60.1	49.3	67.6	4.4	1.0	456	485	76	94	WSW	3	SSW	4	6	10	○ n. (mist) a. and p.	
16	62	66	61.5	55.7	55.2	65.6	5.0	1.9	391	388	73	88	W	4	W	3	6	6	1p. Sky green in W. D. 0 p. [9p.	
17	77	85	58.7	52.2	52.2	63.6	3.4	1.6	393	348	80	89	NW	3	SW	1	9	2	D. n. and p. Very fine day. (mist) p.	
18	92	95	59.1	48.4	44.6	5.3	2.1	389	434	71	87	ENE	1	W	2	7	10	—	D. 2 n. (mist) till 1p. D. p.	
19	92	92	67.8	61.1	58.3	72.4	4.3	2.0	520	472	77	88	NW	2	NW	3	7	2	D. 2 n. (mist) till 1p. D. p.	
20	95	88	63.0	57.2	57.2	68.4	4.5	2.0	428	400	75	87	ENE	2	WSW	1	2	1	D. 2 n. (mist) till 1p. D. p.	
21	81	70	63.1	60.3	52.2	71.6	3.2	2.3	469	449	82	86	NNE	1	NW	2	3	8	D. 2 n. (mist) till 1p. D. p.	
22	73	70	60.0	60.1	54.3	67.1	1.6	1.1	465	482	90	93	NNE	1	NNE	1	10	0	D. 2 n. (mist) till 1p. D. p.	
23	67	62	64.0	60.6	57.4	68.6	3.1	1.6	487	475	82	90	ENE	1	WNW	1	3	2	D. 2 n. (mist) till 1p. D. p.	
24	62	60	66.4	57.9	57.9	74.2	4.2	2.9	496	394	77	82	NNW	2	NNW	2	1	0	D. 2 n. (mist) till 1p. D. p.	
25	74	76	64.8	57.9	51.3	65.8	6.9	1.6	393	431	64	90	W	3	SW	2	9	1	D. 2 n. (mist) till 1p. D. p.	
26	77	83	65.8	61.9	57.0	69.0	5.4	1.4	449	505	71	92	WSW	4	WSW	3	8	9	D. 2 n. (mist) till 1p. D. p.	
27	87	85	66.2	62.5	61.1	74.3	1.9	1.4	572	516	89	92	SW	3	SW	2	9	9	D. 2 n. (mist) till 1p. D. p.	
28	79	74	62.9	57.4	57.4	67.8	3.3	1.0	462	441	81	93	SSE	1	SW	2	10	0	D. 2 n. (mist) till 1p. D. p.	
29	75	71	64.0	59.8	48.5	69.6	4.1	1.5	457	465	77	91	ENE	1	Calm	0	1	0	D. 2 n. (mist) till 1p. D. p.	
30	67	70	68.7	59.2	55.8	76.1	6.4	1.1	470	467	67	94	NE	2	SW	3	1	3	D. 2 n. (mist) till 1p. D. p.	
31	29.76	29.80	62.3	60.6	56.6	70.7	2.6	2.1	473	461	85	87	SSW	2	SW	3	7	4	—	D. 2 n. (mist) till 1p. D. p.
Mean	29.703	29.702	63.3	58.4	54.4	68.6	4.1	1.7	448	439	77.3	89.3	2.4	2.0	6.1	5.0	1.760			

LONDONDERRY.—AUGUST 1886.

Height above Mean Sea Level, 67 feet. Heights above Ground:—Bar., 14 feet. Therms., 4 feet. Rain-gauge, 1 foot.
Long. 7° 19' W. Lat. 55° 0' N.

Long. 7° 19' W. Lat. 55° 0' N.

Day.	Barometer at 32° Fahr.	Air Temperature.	Humidity.	Wind, Direction and Force.	Cloud Amount.	Rain.	Remarks.												
9 a.m.	9 p.m.	9 a.m.	9 p.m.	Min.	Max.	Dep. of Wet.	Vapour Tension.	Per-centage.	9 a.m.	9 p.m.	9 a.m.	9 p.m.	9 a.m.	9 p.m.	9 a.m.	9 p.m.			
1	—	—	53.7	50.7	45.0	62.0	2.8	2.8	336	300	81	81	SW	1	Calm	0	—		
2	—	—	53.7	52.5	47.9	62.0	3.8	3.5	312	305	76	77	NNW	2	NW	1	10	10	—
3	—	—	56.7	51.7	49.2	65.2	5.8	1.7	306	339	67	88	SW	1	Calm	0	8	10	—
4	—	—	56.7	50.8	49.9	68.0	2.9	2.0	376	402	82	87	SW	1	S	1	5	2	—
5	—	—	59.5	58.7	54.2	67.6	2.3	1.4	436	450	86	92	S	3	WSW	4	10	10	—
6	—	—	60.7	62.7	54.2	71.0	2.1	0.8	462	542	88	95	SW	3	SW	2	10	10	—
7	—	—	59.7	57.2	54.8	66.2	3.8	2.3	396	400	78	85	W	4	SW	3	2	10	—
8	—	—	59.8	53.2	51.1	68.7	2.7	2.3	429	342	84	84	S	2	NW	2	9	1	—
9	—	—	58.4	55.4	51.8	63.5	4.1	2.5	370	368	76	84	S	2	SW	1	10	10	—
10	—	—	61.7	51.4	48.8	64.3	5.6	2.2	378	323	70	85	SW	2	NW	2	9	7	—
11	—	—	52.7	52.7	45.7	62.6	1.8	1.8	349	349	87	87	W	2	WSW	3	5	9	—
12	—	—	54.7	55.0	47.9	61.6	1.8	0.5	376	418	88	97	SW	1	S	1	10	10	—
13	—	—	59.9	54.7	52.8	64.0	1.4	1.8	471	376	92	88	NE	2	NE	1	10	10	—
14	—	—	56.7	54.2	50.0	64.0	5.0	3.3	324	330	71	78	NW	2	SW	1	10	0	—
15	—	—	57.8	58.7	52.5	70.6	1.0	2.8	448	408	93	83	S	2	SW	3	10	10	—
16	—	—	56.7	55.2	53.2	61.7	2.8	1.1	378	404	82	93	SW	2	NW	3	10	10	—
17	—	—	56.2	56.7	52.0	64.8	3.2	1.7	362	409	80	89	NW	2	SW	1	10	10	—
18	—	—	60.0	60.5	55.6	72.0	0.9	1.5	488	478	95	91	SW	1	SW	1	10	10	—
19	—	—	57.5	59.7	53.8	75.0	4.1	1.8	357	454	75	89	NW	1	NW	1	10	10	—
20	—	—	61.2	56.7	55.0	68.3	1.8	1.6	480	412	83	90	SW	2	SW	2	10	10	—
21	—	—	58.6	49.7	47.9	60.0	4.8	1.8	354	311	72	87	N	1	NE	1	10	1	—
22	—	—	57.7	48.2	41.9	68.0	3.8	0.8	368	317	77	95	NW	1	NE	1	4	0	—
23	—	—	60.4	59.3	44.8	71.0	3.4	2.4	418	429	80	85	N	1	S	1	10	0	—
24	—	—	59.9	57.7	51.5	63.0	2.6	2.3	433	408	85	85	SW	1	SW	1	10	4	—
25	—	—	59.2	58.7	54.5	63.2	3.3	0.8	402	409	80	95	SW	2	SW	3	10	10	—
26	—	—	56.0	51.2	51.0	64.7	0.2	0.5	443	303	99	97	NW	1	NW	1	10	0	—
27	—	—	57.8	57.8	48.4	70.1	2.9	0.9	392	451	82	93	SSW	1	S	1	10	10	—
28	—	—	66.5	56.7	54.8	70.0	4.6	1.8	487	406	76	88	SW	3	S	2	10	0	—
29	—	—	62.7	59.7	53.5	72.0	4.8	2.1	415	445	74	88	S	2	S	1	7	0	—
30	—	—	63.2	65.0	58.2	71.1	2.3	3.1	500	507	86	83	SW	2	SSW	3	10	10	—
31	—	—	59.7	56.7	54.9	70.0	2.8	1.3	424	421	83	91	SW	1	SW	1	7	5	—
Mean	—	—	58.6	56.0	51.2	66.7	3.1	1.8	402	398	81.7	88.1	1.7	1.6	8.8	6.6	2.040		

Overcast all day.

Overcast all day.

Fine all day. ● from sp.

Fine during day.

● showers all day.

● all day.

Overcast all day.

● nearly all day.

Overcast all day.

☁⁰ (mist) a. Fine and clear all day.

Fine and clear.

Fine till 4p., then ●.

● a.

Fine till 6p., then ●.

● showers.

ARMAGH.—AUGUST 1886.

Height above Mean Sea Level, 196 feet. Heights above Ground:—Bar., 6 feet. Therms., 4 feet. Rain-gauge, 1 foot.
Long. 6° 39' W. Lat. 54° 21' N.

Day.	Barometer at 32° Fahr.		Air Temperature.				Humidity.						Wind, Direction and Force.		Cloud Amount.		Rain.	Remarks.
							Dep. of Wet.		Vapour Tension.		Per-centage.							
	9 a.m.	9 p.m.	9 a.m.	9 p.m.	Min.	Max.	9 a.m.	9 p.m.	9 a.m.	9 p.m.	9 a.m.	9 p.m.	9 a.m.	9 p.m.	9 a.m.	9 p.m.		
1	ins.	ins.	56.0	49.9	36.3	62.6	4.8	1.5	in.	in.	0.5	0.5	WNW 1	Calm 0	9	10	ins.	
2	29.54	29.53	56.7	49.7	44.0	61.5	5.9	2.2	.322	.320	71	90	NW 1	NNW 0.5	2	10	—	
3	59	79	55.0	51.3	46.0	59.5	4.9	5.4	.305	.302	66	86	WSW 0.5	S 2	10	10	—	
4	88	90	56.7	55.7	46.9	61.3	3.9	2.1	.304	.250	71	67	S 1	S 1	9	8	—	
5	89	83	58.4	58.5	51.8	65.5	2.0	1.4	.351	.385	76	87	S 4	W 1	10	10	*010	
6	65	64	59.7	62.8	54.7	71.3	1.8	2.7	.427	.446	87	91	SW 2	SW 1	10	10	*109	
7	69	65	63.7	57.9	54.2	67.4	3.1	3.7	.455	.480	89	84	WNW 1	SW 1	9	10	—	
8	62	71	59.8	56.8	54.6	67.2	4.0	2.7	.484	.374	82	77	SW 2	SW 1	10	10	—	
9	71	75	56.0	54.0	51.3	64.5	1.4	1.3	.393	.382	77	83	SSW 1	WNW 0.5	10	10	*010	
10	74	68	58.9	49.0	47.1	62.9	4.3	1.4	.380	.312	91	90	SW 0.5	WNW 1	9	7	*305	
11	50	51	52.9	54.9	45.8	65.5	1.6	1.0	.371	.312	74	90	SW 2	SW 1	9	9	*050	
12	58	66	60.4	55.0	54.4	65.4	0.5	1.0	.347	.314	86	81	SSW 1	SSE 3	10	8	*462	
13	15	43	56.5	52.0	45.9	61.5	6.1	3.1	.403	.403	97	93	ENE 1	N 1	10	9	*214	
14	69	76	59.0	57.7	50.7	66.3	1.7	3.0	.308	.308	65	79	NNW 0.5	SSW 1	9	0	—	
15	57	42	57.0	54.6	52.0	67.2	3.1	1.7	.390	.390	90	81	S 3	SSW 2	10	3	*072	
16	40	62	58.7	53.7	51.9	64.3	3.9	1.8	.374	.378	80	89	SW 3	WNW 1	10	10	*687	
17	86	92	58.9	62.1	53.4	68.2	0.2	0.6	.370	.362	76	88	NW 1	WNW 0.5	10	8	*064	
18	29.94	29.96	61.6	56.8	50.8	70.3	1.6	1.6	.492	.337	99	96	SW 0.5	WSW 1	10	10	—	
19	30.03	30.06	59.3	61.6	54.1	69.5	3.1	1.9	.409	.485	81	88	NNW 1	SW 0.5	9	10	—	
20	30.00	29.95	59.5	61.6	56.8	70.3	1.6	1.6	.493	.414	90	89	SW 2	NW 0.5	10	10	*182	
21	29.96	29.96	54.5	50.0	49.9	57.7	0.5	0.4	.410	.350	96	97	WNW 0.5	N 0.5	10	10	*272	
22	95	87	58.4	56.0	41.8	63.5	5.6	0.5	.333	.348	68	97	NNE 1	NE 0.5	0	4	—	
23	76	70	61.1	56.9	48.4	68.5	2.8	0.4	.447	.451	83	98	ENE 0.5	SSW 1	10	9	—	
24	68	67	59.3	57.5	49.3	62.5	2.8	3.0	.418	.386	83	81	SW 1	SW 2	9	10	—	
25	65	56	59.6	59.0	54.0	63.6	3.3	1.9	.409	.439	80	89	SW 2	SSW 3	10	10	*275	
26	52	74	59.0	54.2	54.2	64.7	1.0	1.4	.497	.380	94	91	SSW 3	W 1	10	10	*048	
27	89	80	62.0	58.5	49.8	64.8	7.0	0.8	.347	.465	62	95	SE 0.5	SSE 1	8	10	*102	
28	70	69	64.6	58.7	58.0	68.5	3.5	1.7	.487	.440	81	89	S 3	SSW 1	10	9	*052	
29	72	67	63.0	60.9	54.1	68.7	4.2	1.2	.437	.494	76	93	SW 1	S 2	3	3	—	
30	60	55	63.1	63.3	58.0	69.8	2.3	2.4	.499	.499	86	85	SSW 2	S 3	10	9	*105	
31	29.66	29.76	58.0	50.8	50.3	64.8	0.5	0.9	.473	.435	98	94	SW 1	SSW 1	10	0	*030	
Mean	29.698	29.708	58.7	55.9	50.6	65.3	3.0	1.9	.408	.397	82.1	88.2	1.4	1.2	8.9	8.0	2.449	

DUBLIN (PHENIX PARK).—AUGUST 1886.

Height above Mean Sea Level, 155 feet. Heights above Ground:—Bar., 4 feet. Therms., 4 feet. Rain-gauge, 1 foot.
Long. 6° 21' W. Lat. 53° 22' N.

Day.	Barometer at 32° Fahr.		Air Temperature.				Humidity.						Wind, Direction and Force.		Cloud Amount.		Rain.	Remarks.
							Dep. of Wet.		Vapour Tension.		Per-centage.							
	9 a.m.	9 p.m.	9 a.m.	9 p.m.	Min.	Max.	9 a.m.	9 p.m.	9 a.m.	9 p.m.	9 a.m.	9 p.m.	9 a.m.	9 p.m.	9 a.m.	9 p.m.	9 a.m.	
1	ins.	ins.	57.8	51.7	47.9	61.8	6.2	1.8	in.	in.	65	88	Calm	0	7	9	ins.	
2	29.61	29.55	55.4	50.1	46.9	61.7	6.2	2.6	.312	.337	64	82	NW	1	6	2	Beautiful day.	
3	'93	'95	55.1	51.8	42.1	60.4	5.2	2.6	.282	.297	69	82	Calm	0	9	9	Dull a. Cloudy p.	
4	'95	'92	59.7	52.1	45.1	63.1	5.8	1.3	.299	.318	68	91	Calm	0	9	7	—	
5	'75	'71	62.1	62.2	44.7	67.9	3.5	1.0	.346	.355	79	94	S	1	10	10	Dull and overcast.	
6	'78	'76	60.0	65.2	56.3	72.9	2.2	2.9	.443	.524	87	84	SW	1	10	10	Dull a. Bright p.	
7	'71	'81	62.7	58.2	56.2	68.0	4.1	3.6	.517	.517	76	78	W	1	10	10	—	
8	'81	'84	61.9	58.3	55.0	68.7	5.5	4.2	.435	.380	79	77	W	1	9	9	—	
9	'82	'74	60.2	55.6	53.1	64.6	3.7	1.2	.366	.366	92	92	W	1	9	9	—	
10	'58	'59	58.8	50.9	50.4	64.1	5.2	3.0	.408	.408	75	75	SSW	1	8	10	Cloudy.	
11	'70	'76	57.7	50.4	43.6	63.1	5.0	2.6	.347	.298	78	80	SSW	1	5	1	Cloudy. ● showers p.	
12	'62	'29	59.0	56.7	42.0	59.9	4.4	1.8	.347	.308	70	80	SSW	1	4	2	Cloudy. ● 3p.	
13	'17	'44	62.2	52.3	50.9	66.1	2.5	0.4	.338	.302	71	83	SSW	1	10	6	Dull, with ● showers. ☼ from 10p.	
14	'75	'84	56.1	51.4	50.5	66.1	5.0	1.5	.370	.406	74	88	ESE	1	6	7	Beautiful day. ☼	
15	'70	'54	63.7	60.0	44.9	68.8	3.5	3.9	.341	.373	70	90	NNW	1	9	4	—	
16	'54	'73	57.7	54.4	53.0	60.5	4.3	1.5	.471	.398	79	77	S	1	9	4	Dull, with ● showers a.	
17	29.94	29.99	57.9	54.4	52.0	61.7	5.0	1.8	.475	.381	74	90	WSW	2	8	2	Squally ● showers.	
18	30.01	30.04	59.9	62.9	50.6	66.5	0.6	1.2	.341	.373	71	88	WSW	1	8	2	—	
19	'08	'12	61.5	56.1	55.2	66.5	2.8	0.8	.496	.532	97	93	WSW	1	10	10	Dull, with ● a. ☼ (mist) p.	
20	'09	30.02	63.2	60.0	51.0	69.2	2.8	2.2	.455	.427	83	94	W	1	10	3	Dull and cloudy. ☼ p.	
21	30.00	29.97	54.6	51.2	50.0	60.7	0.5	0.9	.484	.447	83	87	W	1	9	10	Dull a. Cloudy p.	
22	29.99	'91	53.8	54.5	47.3	60.0	3.2	1.7	.391	.373	79	89	NNE	1	10	10	Dull, with ● till 7p.	
23	'80	'75	63.2	58.5	47.9	69.8	3.4	1.7	.409	.409	78	78	NNE	1	9	4	Dull and cloudy.	
24	'76	'77	63.2	58.6	48.0	66.1	5.5	3.4	.466	.438	80	89	ESE	1	5	0	—	
25	'76	'70	60.5	60.7	54.0	66.2	3.8	3.9	.404	.391	70	79	SSW	1	4	10	—	
26	'65	'81	64.3	58.2	57.3	72.5	4.5	1.1	.409	.409	78	78	SSW	1	9	10	—	
27	'94	'89	58.7	65.2	53.4	65.5	3.6	2.4	.451	.451	75	93	SSW	2	8	9	Cloudy. ● showers p.	
28	'81	'78	64.5	60.0	59.2	67.6	3.7	1.9	.534	.534	78	86	ESE	1	8	8	Cloudy a. Dull p.	
29	'80	'78	65.7	63.3	49.5	70.8	4.7	3.3	.479	.456	79	89	SSW	1	9	2	Cloudy, with ●.	
30	'71	'67	68.6	64.9	54.3	72.7	5.8	4.1	.468	.470	74	80	SW	1	7	9	Beautiful day. < p.	
31	29.72	29.83	67.7	58.5	57.3	69.6	3.7	0.8	.487	.473	70	77	SSW	1	8	5	Beautiful day.	
Mean	29.778	29.785	60.6	57.0	50.6	65.9	4.1	2.2	.538	.465	79	95	SSW	1	8	7	Cloudy a. Dull, with ● p. < op	

PARSONSTOWN (BIRR CASTLE).—AUGUST 1886.

Height above Mean Sea Level, 175 feet. Heights above Ground:—Bar., —2 feet. Therms., 4 feet 6 inches. Rain-gauge, 8 inches.
Long. 7° 55' W. Lat. 53° 6' N.

1	29.58	29.52	56.3	56.0	44.1	62.6	3.3	2.0	36.1	39.1	79	87	Calm	0	10	10	'074	☼ (mist) ga.
2	'69	'52	56.2	52.4	44.9	61.4	6.0	3.1	29.7	31.3	65	80	NW	2	10	6	—	—
3	'90	'92	56.7	52.0	43.0	62.1	5.4	1.0	31.5	36.1	69	93	SSE	1	5	10	'023	☼ (mist) before ga.
4	'92	'85	60.9	56.8	48.2	64.1	5.2	1.8	37.7	40.8	71	88	SE	1	1	10	—	—
5	'68	'72	64.9	59.9	55.3	68.1	2.8	1.7	51.5	46.1	85	90	SE	2	10	10	—	Overcast and gloomy.
6	'78	'75	63.0	62.4	55.4	71.0	2.2	1.1	50.0	52.5	87	94	SSW	2	10	10	'052	—
7	'73	'79	59.9	59.3	58.7	66.4	1.9	2.6	45.4	42.3	89	84	SW	2.5	10	10	'010	—
8	'80	'84	60.9	58.2	56.1	65.4	3.4	2.5	42.6	41.0	81	84	SSW	2	10	10	'010	—
9	'80	'73	58.4	54.8	54.1	64.9	2.5	1.8	41.2	37.8	84	88	SW	2	10	10	'010	—
10	'56	'63	58.7	50.1	48.8	61.2	3.7	2.1	38.4	30.8	78	85	SW	1	10	5	'029	☼ (mist) ga.
11	'71	'76	57.4	50.6	43.9	61.6	4.4	1.5	34.7	33.0	73	90	WSW	3	3	6	'183	Squally a.
12	'55	'20	56.9	58.3	45.6	60.8	1.0	1.3	43.3	44.7	93	92	SE	3	10	8	'267	—
13	'11	'45	63.4	60.4	54.2	69.2	4.0	2.1	45.0	45.7	77	88	Calm	0	10	10	'032	—
14	'75	'82	56.4	54.1	52.1	62.8	4.9	2.3	32.4	35.4	71	85	Calm	0	10	9	'051	☼ (mist) op.
15	'62	'52	61.8	58.5	49.2	70.4	0.9	2.7	52.0	40.9	94	84	SSE	1	10	9	'073	—
16	'56	'80	56.1	54.8	51.4	59.2	3.1	3.1	36.4	34.4	80	80	SW	3	10	10	'010	Squally a. and p.
17	29.98	29.98	56.2	57.2	51.9	59.9	3.4	0.9	35.7	44.0	79	94	WNW	3	10	10	'195	Squally a.
18	30.02	30.05	59.5	60.8	56.2	66.7	0.8	0.9	48.3	50.3	95	94	Calm	0	10	10	'050	Overcast and gloomy.
19	'07	'12	60.9	59.9	58.4	67.9	1.1	1.1	40.8	48.0	94	94	SW	2	10	10	'015	—
20	30.08	30.02	61.6	60.0	57.9	64.3	1.4	1.4	50.0	47.2	91	92	SW	2	10	10	'296	—
21	29.99	29.97	54.9	52.4	51.2	60.0	1.1	1.1	39.9	36.3	93	92	Calm	0	10	10	'370	Overcast all day.
22	'98	'89	54.9	54.6	42.2	64.7	4.0	1.5	32.4	38.4	75	90	NNE	1	10	10	—	☼ (mist) p.
23	'78	'75	61.6	56.6	47.5	68.4	2.7	1.2	45.9	42.3	84	86	S	1	10	9	—	☼ (mist) a. and p.
24	'75	'75	58.5	57.9	48.1	62.6	2.3	2.2	42.0	41.4	86	86	WSW	1.5	10	10	—	☼ (mist) op
25	'73	'68	59.1	61.0	54.2	66.0	2.8	2.9	41.5	44.2	83	83	SW	1	10	10	—	—
26	'61	'81	65.0	57.6	57.0	67.2	3.8	2.0	48.4	41.5	79	87	SW	4	10	10	'033	Squally a.
27	'89	'83	58.2	64.4	47.9	68.4	2.5	2.2	41.0	52.7	84	87	Calm	0	10	1	—	—
28	'76	'76	64.5	58.9	58.4	65.5	4.9	1.4	44.2	45.4	73	92	S	4	10	10	'068	Squally a.
29	'77	'71	63.1	61.7	50.4	71.1	4.2	2.0	43.9	48.3	77	88	SSW	2	10	10	'010	☼ (mist) op.
30	'65	'59	62.0	63.7	59.6	69.0	2.0	2.2	48.7	51.3	88	87	SSE	2	10	10	'174	Squally op.
31	29.72	29.83	58.0	54.3	54.0	64.8	1.1	1.3	44.8	38.4	92	91	Calm	0	10	0	'097	☼ (mist) op.
Mean	29.758	29.770	59.5	57.4	51.6	65.1	3.0	1.8	42.1	42.0	82.2	88.4	1.6	1.0	8.6	8.8	2.133	

SWANBISTER.—SEPTEMBER 1886.

Height above Mean Sea Level, 68 feet. Heights above Ground:—Bar., 2 feet. Therms., 4 feet. Rain-gauge, 1 foot.
Long. 3° 8' W. Lat. 58° 56' N.

Day.	Barometer at 32° Fahr.		Air Temperature.				Humidity.				Wind, Direction and Force.		Cloud Amount.		Rain.	Remarks.			
							Dep. of Wet.		Vapour Tension.		Per-centage.								
	9 a.m.	9 p.m.	9 a.m.	9 p.m.	Min.	Max.	9 a.m.	9 p.m.	9 a.m.	9 p.m.	9 a.m.	9 p.m.	9 a.m.	9 p.m.	9 a.m.				
1	ins.	ins.	57.0	53.0	48.3	61.1	3.6	3.0	in.	in.	%	%	S	1	SW	4	6	4	ins.
2	29.78	29.83	57.0	53.0	48.3	61.1	3.6	3.0	361	322	77	80	W	1	W	1	4	1	'010
3	29.97	30.00	55.2	48.3	45.9	57.6	3.7	1.0	335	313	77	93	W	1	W	1	4	1	—
4	30.07	30.07	53.4	53.7	46.4	57.6	3.3	3.1	320	328	79	80	SW	3	W	3	9	3	—
5	30.07	29.98	54.7	46.1	44.6	59.9	2.7	0.9	352	291	83	93	SW	0.5	NW	0.5	7	0	—
6	29.82	'71	56.5	54.3	45.0	59.6	1.0	0.0	427	423	94	100	SE	1	SE	3	2	10	Fine day.
7	'56	'47	53.0	54.8	52.3	57.9	0.0	2.5	403	359	100	84	SE	2	SSE	4	10	7	'010
8	'50	'53	52.4	49.0	47.3	56.3	4.4	1.5	283	310	72	90	SW	5	SSW	2	6	3	'060
9	'22	'24	56.8	51.3	45.0	58.1	1.9	3.1	405	300	87	79	SSE	5	SW	4	8	8	'070
10	'42	'05	52.3	53.5	46.1	57.1	3.3	5.2	307	279	78	69	S	6	SSW	9	10	6	☉ 1 p.—2.30 p.
11	'23	'41	52.5	50.6	48.4	58.6	4.3	3.2	287	289	73	78	SW	4	SSW	4	3	9	'020
12	'40	'24	51.5	55.7	46.2	59.1	2.0	3.7	330	343	87	77	S	4	SW	5	10	8	☉ 9 p.
13	'52	'82	52.8	47.2	44.3	55.7	3.0	0.9	320	303	80	94	W	4	W	0.5	8	7	'060
14	'92	29.90	52.7	49.6	42.5	55.4	1.9	0.8	346	335	87	95	SW	1	Calm	0	10	10	'260
15	29.89	30.31	53.0	44.0	42.6	54.1	1.6	0.9	358	207	89	72	W	2	N	1	7	5	—
16	30.51	'49	47.2	45.0	40.8	53.8	5.5	3.2	207	229	64	77	N	1	S	2	8	1	—
17	'40	'34	54.0	45.9	44.3	56.7	5.0	1.9	288	266	69	87	SW	3	W	0.5	7	1	—
18	'30	'28	52.3	43.3	39.8	56.9	5.1	0.8	267	259	69	94	NW	1	Calm	0	5	1	—
19	'25	'18	52.0	49.6	41.3	54.3	3.1	2.2	308	300	79	85	SE	3	SW	2	4	1	—
20	'13	30.04	50.8	47.0	46.3	52.6	4.3	2.4	268	266	72	83	S	1	NW	0.5	9	8	—
21	30.01	29.97	50.5	46.0	42.1	51.8	2.8	3.8	297	229	81	74	Calm	0	NNE	2	10	10	Overcast all day.
22	29.92	29.95	47.2	46.2	41.6	52.7	1.6	2.5	286	257	89	83	N	4	N	3	8	3	'010
23	29.99	30.01	46.9	42.8	42.5	47.9	2.9	0.6	254	261	80	96	N	3	NNW	2	9	10	'030
24	30.01	30.01	48.0	46.3	42.8	48.6	1.6	1.0	295	290	89	93	NNW	2	NNW	1	10	8	'040
25	29.98	29.95	48.7	44.0	44.0	50.1	1.7	1.0	301	265	88	92	WNW	2	Calm	0	7	10	'020
26	'88	'77	49.7	44.0	42.6	52.8	1.5	2.2	318	318	89	85	SW	2	SSE	2	5	10	'190
27	'71	'71	52.2	49.2	40.8	54.6	0.7	1.5	372	312	96	90	SSW	4	S	3	10	4	—
28	'13	'11	52.3	49.2	45.0	55.7	0.6	2.9	376	268	96	80	S	2	SSW	7	10	1	'240
29	'23	'44	52.0	48.8	44.0	53.6	5.8	4.7	250	249	65	70	WSW	9	W	7	4	3	'290
30	'54	'50	51.8	48.5	47.3	53.6	3.6	1.2	294	311	76	92	W	2	SE	1	10	10	☉ in SW, 9 p.
31	29.56	29.35	49.7	53.6	46.0	53.9	0.5	0.5	343	397	96	97	ENE	2	SE	2	10	10	'150
Mean	29.795	29.792	52.0	48.9	44.5	55.3	2.8	2.2	319	296	82.0	85.4	2.7	2.5	7.5	5.7	1.8	20	'050

BRAEMAR.—SEPTEMBER 1886.

Height above Mean Sea Level, 1,111 feet. Heights above Ground:—Bar., 3 feet. Therms., 4 feet 3 inches. Rain-gauge, 9 inches.
Long. 3° 24' W. Lat. 57° 0' N.

Long. 5° 24' W. Lat. 57° 0' N.

Day.	Barometer at 32° Fahr.		Air Temperature.					Humidity.				Wind, Direction and Force.		Cloud Amount.		Rain.	Remarks.		
	9 a.m.	9 p.m.	9 a.m.	9 p.m.	Min.	Max.	Dep. of Wet.		Vapour Tension.	Per-centage.	9 a.m.	9 p.m.	9 a.m.	9 p.m.	9 a.m.			9 p.m.	
							9 a.m.	9 p.m.	9 a.m.							9 p.m.			
1	ins.	ins.	57.6	51.5	50.4	60.5	6.1	4.2	in.	in.	66	74	SW	2	W	1	3	7	ins.
2	28.72	28.78	51.5	47.5	44.5	60.5	5.0	2.0	26.1	28.1	69	87	SW	2	SE	0.5	4	3	—
3	'96	'05	47.3	49.5	32.6	64.3	2.4	2.7	26.9	28.8	83	82	SE	0.5	SW	0.5	0	0	—
4	'92	'85	46.3	52.7	32.7	70.5	3.5	2.2	23.7	33.9	76	85	SW	0.5	SW	0.5	0	0	—
5	'71	'54	54.2	56.8	42.6	64.2	1.3	1.0	38.2	43.1	91	93	SW	0.5	E	0.5	7	9	4.00
6	'48	'40	53.0	55.3	48.2	58.5	1.5	1.6	36.1	39.1	90	89	SW	1	SW	0.5	9	10	2.90
7	'50	'49	48.5	50.5	44.1	56.3	5.0	3.0	23.0	29.3	68	80	SW	2	SW	2	8	8	0.90
8	'19	'21	54.2	48.7	46.5	58.2	1.7	2.9	37.2	27.5	89	80	SW	6	SW	2	10	3	2.80
9	'37	'16	47.8	49.5	42.6	58.3	2.7	4.0	26.7	26.1	81	74	SW	2	SW	8	8	6	3.30
10	'28	'39	45.8	47.5	44.3	53.7	1.6	3.0	27.1	25.9	88	80	SW	1	SW	2	7	7	0.30
11	'37	'24	47.7	59.4	40.5	61.0	1.4	2.7	29.6	42.2	90	84	SW	4	SW	8	8	9	2.80
12	'45	'74	55.5	48.3	48.2	60.2	5.0	2.5	31.0	27.8	71	83	SW	6	SW	3	7	7	0.40
13	'81	28.69	46.3	47.5	43.0	51.7	1.4	1.0	28.1	30.4	90	94	SW	0.5	SW	0.5	9	10	9.10
14	28.79	29.07	49.5	45.6	45.3	56.5	3.0	5.1	28.2	23.8	80	78	N	2	NE	1	6	3	0.10
15	29.27	'26	44.6	41.8	41.6	54.2	4.1	2.0	21.0	22.3	71	85	NE	1	SE	0.5	8	0	—
16	'23	'16	42.0	39.8	30.7	55.9	2.5	1.4	21.6	21.7	82	89	NE	1	SW	0.5	6	2	—
17	'10	29.06	36.0	40.9	28.1	58.5	4.3	1.2	13.8	23.0	64	91	SW	0.5	SW	0.5	0	2	—
18	29.02	28.96	42.8	43.8	34.4	53.2	1.3	2.9	24.7	24.4	90	79	SW	0.5	SW	0.5	8	8	—
19	28.90	'85	45.8	43.8	34.4	53.2	1.3	2.9	24.7	24.4	90	79	SW	0.5	SW	0.5	8	8	—
20	'80	'77	44.9	44.5	43.2	48.0	1.4	1.9	26.5	25.1	90	86	SW	0.5	E	0.5	8	8	—
21	'73	'75	41.6	43.6	40.1	49.3	3.0	2.8	20.3	22.4	78	79	NE	2	NE	1	8	9	0.80
22	'80	'86	43.6	42.4	41.0	47.7	2.1	2.3	23.8	22.3	84	83	NE	2	NE	1	9	8	0.10
23	'88	'90	45.6	43.8	38.8	49.2	2.4	3.3	25.2	21.7	82	75	NW	1	NW	1	4	6	0.10
24	'87	'83	44.6	43.8	39.4	48.3	3.1	2.0	22.8	24.2	77	84	NW	1	NW	0.5	7	8	—
25	'76	'68	42.8	46.7	37.8	51.0	1.5	1.9	24.2	27.5	88	87	NW	0.5	SW	0.5	7	10	—
26	'68	'67	50.5	47.0	44.5	57.8	3.2	3.5	28.8	24.3	79	76	SW	0.5	SW	0.5	4	7	2.00
27	'15	'22	53.5	44.9	44.0	57.7	1.3	2.6	37.3	24.0	91	81	SW	8	SW	1	9	6	3.20
28	'37	'30	46.5	44.6	41.6	51.5	4.0	3.1	22.9	22.8	73	77	SW	6	SW	4	7	7	1.50
29	'46	'33	44.6	51.8	43.6	51.8	1.1	0.6	26.9	36.9	92	95	SW	6	SW	0.5	10	9	3.20
30	28.41	28.32	58.2	55.5	49.7	65.5	2.0	1.1	42.4	40.9	87	93	SW	0.5	SW	6	7	10	0.20
Mean	28.693	28.685	47.8	47.8	41.8	56.2	2.7	2.4	27.3	28.1	81.2	83.5	2.1	1.7	6.5	6.3	5.770		

LAUDALE.—SEPTEMBER 1886.

Height above Mean Sea Level, 14 feet. Heights above Ground:—Bar., 11 feet. Therms., 4 feet. Rain-gauge, 1 foot.
Long. 5° 41' W. Lat. 56° 41' N.

1	29°02	29°07	58°0	54°8	52°6	59°5	4°5	2°7	355	354	74	83	SSW	4	SW	4	6	10	240	☼ ⁰ (mist) all day. ● showers.	
2	30°06	30°15	53°8	47°0	47°0	58°9	2°3	1°1	350	296	84	92	SE	2	Caln	0	8	1	—	Dull and damp.	
3	'21	30°21	55°5	48°0	42°8	63°0	2°6	2°0	368	285	83	86	E	1	Caln	0	1	0	—	Very fine day. ☼ ² .	
4	30°12	29°93	53°4	54°8	42°8	71°4	2°4	1°0	342	400	84	93	Caln	0	Caln	0	0	4	—	☼ ² a. Fine, with great heat.	
5	29°32	'67	64°2	59°0	54°2	65°1	4°2	1°1	458	464	76	93	SSE	2	Caln	0	10	10	650	Dark at 9a. ☼ ⁰ (mist) p.	
6	'61	'41	55°8	57°3	54°0	59°7	1°8	1°2	393	433	88	92	S	3	W	2	9	10	1020	☼ ⁰ ☼ ⁰ all day. Sudden ☼ ² (whole)	
7	'64	'56	48°2	55°3	48°2	58°3	0°4	0°0	327	438	98	100	SW	3	S	3	10	10	880	Gloomy, with ● a. (gale) 11p.—11.30p.	
8	'27	'43	57°5	51°9	51°2	58°8	1°8	3°6	419	295	58	77	SW	4	SW	3	10	8	350	☼ ⁰ (mist) ☼ ⁰ a. Unsettled all day.	
9	'44	'35	53°0	52°0	49°7	60°6	2°3	3°2	340	305	84	79	SSE	5	S	2	10	8	500	☼ ⁰ a. Dull and gloomy day. ☼ ⁰ .	
10	'46	'55	52°0	53°0	46°4	56°4	3°2	3°0	305	322	79	80	S	2	SW	2	8	10	680	☼ ⁰ (mist) a. Unsettled.	
11	'41	'47	53°2	57°0	51°7	61°5	0°6	3°0	388	377	96	81	S	7	SW	4	10	10	1040	☼ ⁰ all day.	
12	'67	'91	57°2	50°5	50°5	61°0	3°3	1°5	372	334	79	91	SW	2	Caln	0	9	8	070	☼ ⁰ (mist) a. Day dull and damp.	
13	29°96	29°93	52°8	50°0	47°3	63°0	1°7	0°7	353	342	88	95	SE	1	Caln	0	10	10	610	Dull day.	
14	30°08	30°33	51°5	46°0	46°0	60°0	2°6	1°8	315	269	82	87	W	1	Caln	0	5	1	—	☼ ⁰ (mist) a. Fine all day.	
15	'53	'55	51°0	49°7	39°9	63°0	4°7	4°7	261	248	70	70	E	1	E	2	1	1	—	☼ ⁰ a. Fine all day.	
16	'52	'41	50°1	45°9	39°7	60°0	5°0	2°0	246	264	69	86	S	2	E	2	3	1	—	Fine all day.	
17	'34	'25	50°4	52°7	40°5	58°0	3°4	4°7	282	280	78	71	SSE	2	W	2	2	1	—	Fine all day, with ☼ ⁰ .	
18	'22	'17	53°6	50°0	46°0	58°0	4°4	4°0	297	265	72	74	SE	2	SE	1	2	5	—	Fine all day, with ☼ ⁰ .	
19	'14	30°06	50°5	44°0	41°1	60°8	3°2	1°2	288	261	79	90	Caln	0	Caln	0	3	0	—	Fine all day, with ☼ ⁰ .	
20	30°02	29°95	48°5	50°9	39°9	55°9	1°5	3°9	304	277	90	75	Caln	0	SSE	2	4	10	—	Fine till noon. Dull p.	
21	29°93	29°95	48°0	49°0	48°0	60°0	3°7	4°0	249	255	75	73	E	3	SE	2	4	9	—	Fine day. [freshly till 5p]	
22	30°04	30°10	49°0	47°2	41°0	66°0	4°2	2°1	251	275	72	86	E	2	Caln	0	9	1	—	Wind changed to NW. at 1p. and blew	
23	'15	'14	48°0	49°0	43°2	53°1	1°7	1°7	292	305	88	83	W	2	NW	1	9	10	—	☼ ⁰ (mist) all day.	
24	30°13	30°05	50°5	48°6	47°3	58°7	3°7	2°6	277	280	76	82	Caln	0	NW	1	10	9	—	Dark and cloudy all day.	
25	29°93	29°79	50°0	52°0	43°8	52°0	3°0	2°0	286	335	80	86	SSE	3	SE	1	10	10	110	Dark and threatening all day. [day]	
26	'92	'75	53°6	53°8	50°6	57°7	3°2	3°8	325	312	78	75	NW	4	E	4	9	10	870	☼ ⁰ 8a. Wind W., bar. 29°94, 3p. Fine	
27	'34	'42	55°0	51°7	50°0	57°7	3°7	3°9	332	286	77	75	W	6	SSW	6	9	2	280	(gale) all day, with ☼ ⁰ .	
28	'63	'73	51°5	52°0	45°9	60°3	2°8	3°1	310	308	81	79	WSW	7	SW	3	9	10	240	☼ ⁰ 8a. ☼ ⁰ all day, with ☼ ² showers.	
29	'58	'49	49°0	60°0	48°2	60°0	1°4	2°0	312	453	90	88	SSE	3	W	1	10	10	120	☼ ⁰ ☼ ⁰ all day, with ☼ ⁰ (mist).	
30	29°56	29°41	61°0	59°9	56°8	61°8	1°5	2°1	487	448	91	88	SE	1	SE	3	10	10	180	☼ ² showers.	
Mean	29°889	29°870	52°9	51°8	46°9	59°0	2°8	2°5	329	326	81°6	83°8	2°5	1°7	7°0	6°6	7°840				

DUNDEE.—SEPTEMBER 1886.

Height above Mean Sea Level, 160 feet. Heights above Ground:—Bar., 4 feet. Therms., 3 feet 9 inches. Rain-gauge, 1 foot.
Long. 2° 56' W. Lat. 56° 28' N.

Day.	Barometer at 32° Fahr.		Air Temperature.				Humidity.				Wind, Direction and Force.		Cloud Amount.		Rain.	Remarks				
							Dep. of Wet.		Vapour Tension.		Per-centage.									
	9 a.m.	9 p.m.	9 a.m.	9 p.m.	Min.	Max.	9 a.m.	9 p.m.	9 a.m.	9 p.m.	9 a.m.	9 p.m.	9 a.m.	9 p.m.	9 a.m.		9 p.m.			
	ins.	ins.	64°	54°	52°	68°	4°	2°	in.	in.	%	%	W	1	W	1	5	7	ins.	
1	29°78	29°85	64°0	54°1	52°9	68°2	4°6	2°3	°443	°354	74	85	W	1	W	1	5	7	—	Fine day.
2	29°90	30°04	58°1	48°1	47°2	67°4	4°6	1°2	°354	°306	74	91	W	1	W	1	5	10	—	Fine day.
3	30°09	30°05	51°7	48°7	46°2	67°6	1°8	0°3	°337	°336	87	95	SW	1	SE	1	5	5	—	Fine day.
4	30°01	29°88	59°0	55°5	42°7	65°0	5°0	0°8	°354	°418	71	95	SE	1	SE	1	0	0	—	Fine day.
5	29°74	°57	56°8	56°3	53°9	60°8	1°4	0°2	°420	°448	90	99	SE	1	SE	1	10	10	°380	1) ga.—11a., and 5p.—7p.
6	°54	°43	56°1	57°1	51°4	61°4	1°6	1°7	°494	°416	89	88	SW	2	SE	2	5	10	°140	1) showers.
7	°59	°53	54°2	56°1	48°8	59°9	4°1	2°2	°310	°387	74	85	W	2	W	2	5	10	°010	
8	°30	°29	59°4	52°6	52°5	63°4	3°4	2°6	°402	°327	80	82	SW	4	SW	4	10	10	°050	1) showers. 1) (gale) 10a.—5p.
9	°43	°25	53°4	53°7	46°1	60°1	3°1	2°8	°325	°336	80	81	SW	1	SW	2	10	10	°100	1) showers. 1) (gale) 2p.—5p.
10	°34	°48	48°6	49°4	47°2	61°2	1°6	2°4	°302	°293	89	84	W	1	SW	1	10	0	—	
11	°44	°33	53°9	59°8	47°3	60°3	3°2	1°6	°338	°462	79	90	SW	2	SW	6	10	10	°720	1) 11a.—4p.
12	°52	°75	60°9	51°8	51°8	68°0	5°0	2°0	°382	°333	72	86	SW	1	SW	1	0	10	°020	Fine day.
13	°83	29°72	52°3	51°7	48°0	56°5	1°4	0°3	°354	°376	90	98	SE	1	NE	1	10	10	°360	1) showers 6.30a.—1.30p.
14	29°88	30°18	52°6	47°7	47°4	63°2	2°3	2°1	°335	°280	84	85	NW	2	NE	1	0	10	—	
15	30°43	°45	49°4	42°3	41°2	56°6	4°0	1°1	°259	°246	73	92	E	2	E	1	5	7	—	Fine day.
16	°42	°29	46°0	42°9	33°6	59°0	2°2	0°4	°261	°267	85	97	SW	1	SW	1	5	7	—	Fine day.
17	°24	°16	43°3	44°1	33°9	61°6	0°9	0°6	°260	°276	93	95	W	1	W	1	0	0	—	Fine day.
18	°12	30°08	52°2	49°1	44°0	56°5	1°8	3°0	°342	°277	88	80	SE	1	SE	1	10	10	—	Dull day.
19	30°00	29°03	51°6	49°4	46°5	60°7	2°7	1°3	°313	°320	81	91	S	1	SE	1	10	10	—	Dull day.
20	29°86	°80	50°3	47°7	47°3	53°6	2°5	2°1	°301	°280	83	85	NE	1	NE	1	10	10	—	Dull day.
21	°77	°76	45°7	45°7	42°4	54°6	3°2	2°2	°237	°258	78	85	NE	1	NE	2	10	10	—	Dull day.
22	°85	°92	49°2	41°1	40°2	54°9	3°8	2°4	°261	°209	74	81	NE	2	N	1	5	7	—	Fine day.
23	°93	°95	46°4	47°5	38°7	53°8	3°6	2°3	°236	°274	76	84	NW	1	NW	1	10	10	—	Dull day.
24	°93	°89	48°6	46°7	45°1	52°9	4°1	1°3	°243	°288	72	91	NW	1	NW	1	10	10	—	Dull day.
25	°83	°71	46°7	49°3	43°5	58°6	1°5	1°8	°284	°306	89	88	S	1	SE	1	10	10	°080	1) showers from 4.30p.
26	°74	°69	51°8	50°8	49°3	61°7	1°3	3°8	°351	°278	91	75	W	1	W	2	5	5	°090	Fine day.
27	°20	°30	56°8	47°1	42°3	62°3	1°1	1°5	°428	°288	92	89	W	2	W	6	10	7	°090	
28	°47	°56	51°6	48°3	46°1	56°6	4°8	2°0	°266	°289	70	86	W	8	W	4	5	7	°210	1) (gale) 10a.—3p.
29	°53	°38	47°7	51°0	46°1	51°8	0°4	0°5	°322	°361	97	97	SE	1	SE	1	10	10	°290	1) from 4.30a.
30	29°47	29°42	60°1	58°1	51°0	61°4	1°5	0°2	°471	°478	91	98	W	1	SW	2	10	10	°040	Dull day.
Mean	29°772	29°754	52°6	50°1	46°0	60°2	2°8	1°6	°330	°336	82°2	88°7	1°6		1°7		7°0	8°1	2°580	

WOLFELEE.—SEPTEMBER 1886.

Height above Mean Sea Level, 587 feet. Heights above Ground:—Bar., 14 feet. Therms., 4 feet. Rain-gauge, 6 inches.
Long. 2° 39' W. Lat. 55° 23' N.

Day.	Barometer at 32° Fahr.		Air Temperature.				Humidity.				Wind, Direction and Force.		Cloud Amount.	Rain.	Remarks.	
							Dep. of Wet.		Vapour Tension.	Per-centage.						
	9 a.m.	9 p.m.	9 a.m.	9 p.m.	Min.	Max.	9 a.m.	9 p.m.	9 a.m.	9 p.m.	9 a.m.	9 p.m.	9 a.m.	9 p.m.		
1	ins.	ins.	59.5	52.0	52.3	68.7	3.4	1.4	in.	in.	%	%	W	W	ins.	Fine, bright, and mild.
2	29.39	29.44	59.5	52.0	52.3	68.7	3.4	1.4	.404	.351	80	90	SW	SE	—	Fine and mild a.
3	29.47	29.56	63.0	45.0	49.3	67.7	1.4	0.4	.526	.289	92	97	SW	SE	—	Dull, with (mist) a. Fine and clear p.
4	29.52	29.60	56.0	61.0	56.4	69.7	3.4	2.4	.209	.312	90	90	SSE	E	—	Fine and clear.
5	29.54	29.60	59.5	53.0	53.3	73.2	1.4	0.9	.355	.458	79	86	NNW	SE	—	Dull, with showers a. T p.
6	29.51	29.54	57.0	56.0	48.3	72.7	2.9	0.4	.463	.377	92	94	E	SE	—	Blow, with showers all day.
7	29.50	29.55	51.5	53.5	43.4	62.7	2.4	0.9	.380	.437	82	97	SW	SW	—	Fine and bright a. Stormy p.
8	29.51	29.55	59.0	53.0	48.3	62.7	2.4	2.4	.310	.384	84	93	SW	SW	—	Blow, with showers.
9	29.51	29.55	55.5	52.0	44.4	62.7	2.9	0.9	.424	.337	86	84	SW	SW	—	Dull and cloudy a. (severe storm)
10	29.52	29.56	48.5	47.5	43.4	62.5	0.9	0.9	.360	.364	82	94	SW	SW	—	Dull and cloudy a.
11	29.56	29.61	54.5	58.0	44.4	60.5	2.4	0.9	.319	.306	93	93	SW	W	—	Blow, with showers. Stormy p.
12	29.53	29.58	60.5	57.0	51.3	61.0	2.9	1.4	.454	.422	83	91	SSW	SW	—	Fine and clear.
13	29.55	29.59	59.5	59.5	49.8	62.0	0.9	1.9	.370	.448	93	89	SW	SW	—	a. Fine and blowy p.
14	29.58	29.62	43.5	44.0	38.4	65.0	3.9	5.4	.350	.267	87	93	SE	NE	—	Dull and mild a. Fine and clear p.
15	29.52	29.57	43.5	44.0	26.0	54.8	3.9	2.4	.203	.216	72	75	NE	SE	—	Clear and blowy.
16	29.57	29.61	43.5	47.0	29.0	60.0	1.1	1.4	.203	.236	72	81	N	SE	—	Fine and clear.
17	29.53	29.57	51.5	43.0	40.4	58.5	2.9	0.9	.248	.289	91	90	SW	SE	—	Fine a. Blowy p.
18	29.53	29.57	45.5	47.0	33.0	54.8	1.9	0.9	.307	.257	81	93	SE	SE	—	Very fine.
19	29.57	29.60	48.0	46.5	41.4	55.3	1.9	1.4	.261	.183	86	57	NW	W	—	Dull day.
20	29.57	29.60	48.0	46.5	41.4	55.3	1.9	1.4	.287	.283	87	90	ENE	NE	—	Dull day.
21	29.55	29.59	40.5	45.0	42.9	53.8	2.9	0.9	.251	.277	80	93	NE	NE	—	Dull and cold. showers p.
22	29.51	29.54	46.5	41.0	39.0	51.8	1.4	0.4	.283	.248	90	97	NE	NE	—	Dull, with showers a. Clear p.
23	29.45	29.48	46.0	46.0	36.0	52.8	3.4	0.9	.236	.289	77	94	NW	NW	—	Fine a. Dull and cloudy p.
24	29.47	29.50	45.0	45.0	36.9	52.8	1.4	1.4	.289	.266	90	89	NW	NW	—	Dull and mild.
25	29.32	29.32	51.0	47.5	42.4	53.8	1.9	1.4	.294	.312	86	90	SW	SW	—	Dull day.
26	29.32	29.32	51.0	47.5	42.4	53.8	1.9	1.4	.294	.312	86	90	SW	SW	—	Fine and clear.
27	29.32	29.32	51.0	47.5	42.4	53.8	1.9	1.4	.294	.312	86	90	SW	SW	—	Stormy.
28	29.32	29.32	51.0	47.5	42.4	53.8	1.9	1.4	.294	.312	86	90	SW	SW	—	Blow, a. Fine and bright.
29	29.32	29.32	51.0	47.5	42.4	53.8	1.9	1.4	.294	.312	86	90	SW	SW	—	Stormy.
30	29.32	29.32	51.0	47.5	42.4	53.8	1.9	1.4	.294	.312	86	90	SW	SW	—	Dull and blowy a. Fine p.
Mean	29.325	29.319	51.7	49.8	42.5	60.7	2.2	1.6	.335	.324	85.6	89.1	—	—	—	

SCARBOROUGH.—SEPTEMBER 1886.

Height above Mean Sea Level, 129 feet. Heights above Ground:—Bar., —9 feet. Therms., 4 feet. Rain-gauge, 1 foot.
Long. 0° 23' W. Lat. 54° 17' N.

1	29.93	29.97	65.4	59.1	59.1	73.6	2.6	3.0	*533	*384	85	77	SW	2	WSW	2	10	10	*010	Very fine and warm.
2	29.99	30.02	66.5	56.0	54.5	60.8	3.3	1.8	*364	*397	79	88	W	1	W	1	10	10	—	Dull and cool.
3	30.11	30.09	61.0	56.4	54.5	64.1	3.4	0.9	*428	*428	80	94	ENE	2	NE	1	2	2	—	Fine and bright, but with cool breeze. [D ² op.
4	30.06	29.92	62.6	56.5	55.4	64.7	3.1	0.5	*462	*441	82	97	ENE	1	ENE	1	2	0	*230	Fine, but with cool breeze. D ² op.
5	29.78	29.70	59.6	58.8	56.0	63.4	1.5	3.7	*462	*385	91	78	SE	1	SW	3	10	5	*030	Fine, but with cool breeze. D ² op.
6	29.75	29.69	61.3	60.8	50.6	66.6	4.7	2.7	*390	*444	74	84	WSW	4	WSW	4	2	8	*030	Fine, but with cool breeze. D ² op.
7	29.85	29.78	57.9	59.9	50.7	67.1	4.3	3.1	*357	*419	75	82	WSW	3	WSW	2	0	8	—	Fine, but with cool breeze a.
8	29.61	29.58	59.0	56.1	51.8	67.4	3.9	3.0	*306	*365	77	81	SW	3	SW	1	5	5	*010	Fine day. 5 p.
9	29.65	29.50	57.5	62.6	53.0	67.7	2.4	3.8	*403	*441	85	78	SSW	1	SSW	5	6	6	*250	Fine day. Windy p.
10	29.51	29.47	51.3	49.2	49.2	64.1	0.6	2.1	*362	*298	96	86	WSW	2	W	1	10	2	*070	Fine day. Windy p.
11	29.74	29.69	57.6	61.1	45.9	63.5	3.5	1.9	*373	*475	79	88	SSW	2	WSW	3	2	8	*010	Fine day. Windy p.
12	29.71	29.67	61.8	60.0	56.8	70.4	1.2	3.0	*511	*437	93	83	WSW	2	WSW	1	8	10	*020	Warm. showers.
13	29.89	29.90	63.8	65.1	54.4	72.1	1.9	2.8	*524	*520	88	85	SW	3	SW	2	5	8	—	(mist) a. Fine and warm later.
14	29.91	30.14	65.4	51.8	51.8	72.0	3.6	1.2	*494	*353	80	91	SW	2	NNW	1	2	0	—	Very warm a. Suddenly cool at noon.
15	30.38	30.45	55.2	50.2	49.5	57.5	6.2	5.1	*277	*244	64	68	NE	4	NNE	2	5	3	—	Fine and bright, but with cold wind.
16	30.46	30.38	53.9	51.4	49.3	57.4	6.1	1.9	*266	*330	64	87	ENE	2	ENE	2	8	0	—	Fine, but with cold wind.
17	30.28	30.20	59.4	52.6	47.0	61.8	1.9	0.9	*446	*371	89	94	ESE	1	ESE	2	3	1	—	(mist) early a. Fine day. D ² op.
18	30.16	30.12	56.8	53.4	51.3	59.0	4.7	3.0	*331	*328	72	80	ESE	3	ESE	2	1	8	—	Fine day.
19	30.03	29.95	54.6	49.6	40.6	57.0	3.5	0.8	*333	*335	78	95	ESE	2	N	1	9	0	—	Dull a. Fine later. D ² op.
20	29.84	29.72	56.6	54.0	47.8	56.7	3.2	0.9	*397	*393	79	94	NE	3	NE	2	8	0	—	Dull and cool.
21	29.65	29.67	50.9	51.3	48.6	54.3	2.4	2.3	*311	*318	84	84	NE	4	ENE	3	10	3	*020	Dull and cold. 3 p.
22	29.74	29.87	54.4	50.5	49.2	56.2	3.8	3.4	*323	*284	76	78	NNE	5	NNE	2	7	3	*110	Cold, with showers.
23	29.94	29.94	49.9	49.0	47.5	52.9	1.8	2.5	*312	*285	88	83	WNW	2	WNW	1	10	10	*020	Cold, with showers.
24	29.95	29.84	50.5	50.5	47.0	55.5	2.9	2.6	*292	*302	80	82	WSW	1	WSW	1	10	10	*170	Dull day.
25	29.83	29.93	53.0	52.0	49.9	63.3	0.9	3.3	*377	*394	94	78	WNW	1	Calm	0	10	0	*020	Very dull.
26	29.57	29.61	52.9	51.0	47.6	61.5	1.7	2.4	*355	*313	88	84	SW	4	WSW	2	10	0	*180	early a. Fine and mild later.
27	29.75	29.81	53.6	52.6	47.4	60.1	2.8	3.4	*335	*309	81	77	WSW	3	WSW	3	6	10	*080	showers. 2 p.
28	29.66	29.64	60.4	60.4	49.7	68.8	1.7	4.1	*469	*399	90	76	SW	3	WSW	5	10	8	—	Fine, but windy.
29	29.68	29.65	64.1	57.3	57.3	67.5	2.6	1.5	*505	*425	85	90	WSW	3	WSW	3	5	4	—	Fine and mild, but windy.
30	29.68	29.65	64.1	57.3	57.3	67.5	2.6	1.5	*505	*425	85	90	WSW	3	WSW	3	5	4	—	Fine day.
Mean	29.880	29.875	57.3	55.0	51.0	62.7	3.0	2.5	*389	*368	82.0	84.4	—	—	—	—	—	—	—	

CRONKBORNE (DOUGLAS), ISLE OF MAN.—SEPTEMBER 1886.

Height above Mean Sea Level, 137 feet. Heights above Ground:—Bar., 3 feet. Therms., 4 feet. Rain-gauge, 10½ inches.
Long. 4° 29' W. Lat. 54° 10' N.

Day.	Barometer at 32° Fahr.		Air Temperature.				Humidity.						Wind, Direction and Force.		Cloud Amount.		Rain.	Remarks.		
							Dep. of Wet.		Vapour Tension.		Per-centage.									
	9 a.m.	9 p.m.	9 a.m.	9 p.m.	Min.	Max.	9 a.m.	9 p.m.	9 a.m.	9 p.m.	9 a.m.	9 p.m.	9 a.m.	9 p.m.	9 a.m.	9 p.m.				
1	ins.	ins.	58.8	55.2	52.0	63.4	2.6	1.2	in.	in.	%	%	W	4	WSW	3	3	10	ins.	☁ (mist) before 9a. Fine day.
2	29.94	29.98	58.8	55.2	52.0	63.4	2.6	1.2	4.16	4.01	84	92	W	4	WSW	3	3	10	—	
3	29.97	30.00	58.8	55.2	52.0	63.4	2.6	1.2	4.05	3.34	90	92	WNW	2	NW	3	8	4	—	
4	30.08	30.03	59.4	60.2	41.7	64.1	4.7	2.0	3.68	4.56	73	88	ENE	4	ENE	3	3	0	—	☁ a. and p. Fine day.
5	29.95	29.80	62.6	65.0	55.8	68.2	3.9	1.3	4.39	3.69	78	92	ESE	5	ESE	4	1	10	—	☁ a. Overcast, with ☁ showers.
6	59	60	60.1	55.0	54.4	66.3	0.6	1.0	5.01	4.03	96	93	Calm	0	SW	5	10	10	—	☁ a. Overcast, with ☁ showers.
7	63	59	57.0	54.0	50.4	61.2	0.3	2.0	4.56	3.60	98	86	SW	5	WSW	5	10	7	—	☁ a. Overcast, with ☁ showers.
8	71	62	56.3	58.1	48.0	60.0	2.6	0.6	3.79	4.66	83	96	SSW	5-6	SSW	6	10	10	—	☁ a. Overcast, with ☁ showers.
9	48	48	60.0	56.0	55.6	61.2	1.2	1.8	4.79	3.97	93	88	SSW	7-8	WSW	5-6	10	8	—	☁ a. Overcast, with ☁ showers.
10	48	38	58.2	55.5	47.9	60.1	1.0	0.6	4.54	4.23	93	96	S	5-6	WSW	3-4	10	10	—	☁ a. Overcast, with ☁ showers.
11	47	61	54.7	52.8	47.9	59.9	3.0	1.3	3.45	3.64	81	91	WSW	5	W	3	5	6	—	☁ a. Overcast, with ☁ showers.
12	58	55	56.0	55.0	50.7	57.5	0.3	1.0	4.40	4.67	98	94	SSW	6-7	SSW	7-8	10	10	—	☁ a. Overcast, with ☁ showers.
13	67	83	59.8	55.8	51.2	61.2	2.4	0.2	4.38	4.40	85	98	WNW	1-2	SW	1	9	10	—	☁ a. Overcast, with ☁ showers.
14	79	29.81	56.8	58.0	51.2	60.2	0.2	0.0	4.56	4.54	98	94	SE	1	SSW	3	10	8	—	☁ a. Overcast, with ☁ showers.
15	29.96	30.15	57.2	49.8	48.5	61.0	2.4	1.0	3.97	3.32	85	93	NW	4	NW	4	7	1	—	☁ a. Overcast, with ☁ showers.
16	30.33	42	53.6	51.2	47.5	57.8	2.1	2.4	3.53	3.15	86	84	E	3-4	E	5-6	7	0	—	☁ a. Overcast, with ☁ showers.
17	40	27	53.4	54.0	48.2	59.0	2.9	2.1	3.30	3.57	81	85	ESE	4-5	SE	4	0	2	—	☁ a. Overcast, with ☁ showers.
18	17	09	56.0	56.0	52.8	60.3	1.0	2.0	4.19	3.91	93	87	E	4-5	ESE	5	4	1	—	☁ a. Overcast, with ☁ showers.
19	30.06	30.01	56.6	55.0	52.2	59.0	1.6	1.2	4.11	3.97	89	92	ESE	4-5	ESE	5	3	8	—	☁ a. Overcast, with ☁ showers.
20	29.98	29.91	54.8	47.0	46.8	58.3	2.0	0.3	3.72	3.16	87	98	ESE	1-2	Calm	0	4	3	—	☁ a. Overcast, with ☁ showers.
21	83	71	54.4	53.0	43.2	55.0	1.6	1.1	3.77	3.71	90	92	ESE	2	ENE	3-4	9	4	—	☁ a. Overcast, with ☁ showers.
22	68	71	52.0	49.1	49.1	53.0	1.3	1.2	3.53	3.10	91	91	NE	5-6	ENE	5	9	2	—	☁ a. Overcast, with ☁ showers.
23	81	29.93	52.1	44.2	44.2	55.4	2.3	0.4	3.29	2.81	84	97	NE	4	N	2	7	3	—	☁ a. Overcast, with ☁ showers.
24	29.99	30.02	50.5	50.0	37.8	57.0	1.7	1.0	3.24	3.34	89	93	Calm	0	NW	2	10	10	—	☁ a. Overcast, with ☁ showers.
25	30.01	29.96	52.3	49.0	47.6	55.2	2.0	0.5	3.39	3.35	86	97	NW	3	S	1	9	10	—	☁ a. Overcast, with ☁ showers.
26	29.85	72	52.0	55.0	47.5	55.1	1.8	0.0	3.55	4.33	88	100	S	3-4	WNW	2	10	10	—	☁ a. Overcast, with ☁ showers.
27	89	83	55.8	54.8	47.4	59.0	2.2	0.8	3.83	4.06	86	94	WNW	4	SSW	5	10	10	—	☁ a. Overcast, with ☁ showers.
28	43	60	58.2	52.7	52.7	60.0	0.2	1.2	4.79	3.65	99	92	WSW	5-6	WSW	5	10	2	—	☁ a. Overcast, with ☁ showers.
29	79	73	54.3	51.5	49.9	56.1	1.8	0.0	3.70	3.81	88	100	W	6	Calm	0	9	10	—	☁ a. Overcast, with ☁ showers.
30	62	60	59.0	58.0	50.2	62.7	0.2	0.2	4.93	4.77	99	99	WSW	5	SW	6-7	10	10	—	☁ a. Overcast, with ☁ showers.
31	29.61	29.48	58.0	59.0	56.4	61.2	0.0	0.7	4.82	4.77	100	96	SW	4-5	S	7	10	10	—	☁ a. Overcast, with ☁ showers.
Mean	29.825	29.814	56.2	54.1	49.2	59.6	1.7	1.0	4.05	3.94	89.0	93.0	3.9		3.8	7.4	6.6	4.536		

HILLINGTON, NORFOLK.—SEPTEMBER 1886.

Height above Mean Sea Level, 88 feet. Heights above Ground:—Bar., 4 feet. Therms., 4 feet. Rain-gauge, 1 foot.
Long. 0° 33' E. Lat. 52° 48' N.

Day.	Barometer at 32° Fahr.		Air Temperature.				Humidity.				Wind, Direction and Force.		Cloud Amount.		Rain.	Remarks.		
	9 a.m.	9 p.m.	9 a.m.	9 p.m.	Min.	Max.	Dep. of Wet.	Vapour Tension.	Per-centage.	9 a.m.	9 p.m.	9 a.m.	9 p.m.	9 a.m.	9 p.m.			
1	ins.	ins.	69.4	61.5	57.3	78.7	4.8	0.8	.535	.518	74	95	SSW	1	S	0.5	0	ins. .003
2	29.99	30.02	58.9	53.9	53.0	69.6	1.6	0.3	.449	.407	91	98	NNE	2	N	1	10	.228
3	30.06	30.06	59.6	60.0	53.3	66.1	1.0	0.5	.477	.501	94	97	NE	5	NE	1	10	—
4	29.98	29.89	69.3	63.4	58.9	76.7	3.4	0.8	.582	.554	82	96	E	6	E	1	0	.240
5	.81	.78	66.6	58.7	58.6	73.6	2.0	2.9	.576	.407	88	83	SSE	2	SW	0.5	10	.106
6	.87	.82	60.8	58.1	51.9	75.5	2.9	2.4	.439	.410	83	85	SW	3	SW	2	5	.098
7	.92	.88	59.8	49.8	49.5	69.5	4.1	0.4	.389	.348	76	97	SW	1	E	1	0	.003
8	.76	.72	59.7	60.7	45.3	68.0	3.0	3.0	.419	.434	82	83	SW	3	SW	4	6	.120
9	.77	.72	61.7	61.7	55.1	71.3	3.6	2.1	.433	.479	80	88	W	3	SW	4	8	—
10	.59	.76	64.1	45.8	45.1	65.6	3.9	0.0	.464	.308	78	100	SW	6	SW	0.5	10	.318
11	.88	.86	55.7	50.1	42.4	66.9	2.3	2.3	.375	.384	85	85	SW	3	SW	1	5	—
12	.87	.93	61.6	61.8	53.1	71.4	2.5	1.2	.465	.511	85	93	SW	5	SW	2	10	—
13	.99	29.97	64.4	56.8	56.8	75.8	2.0	1.0	.531	.430	88	93	SW	1	SSW	0.5	10	.003
14	29.97	30.12	63.7	55.8	50.9	74.5	2.8	2.2	.491	.381	84	86	SSE	2	NE	4	0	—
15	30.33	.42	58.5	48.6	48.1	61.5	5.4	3.3	.338	.265	70	77	NE	5	NE	2	5	—
16	.43	.34	56.8	53.8	45.0	60.9	6.1	2.2	.301	.353	65	85	NE	3	E	0.5	10	—
17	.25	.16	60.7	44.7	41.6	65.4	6.0	1.1	.355	.270	67	91	E	3	E	1	1	.002
18	30.10	30.06	59.7	45.9	42.9	65.3	5.1	0.2	.362	.305	71	99	E	5	NE	0.5	2	.002
19	29.99	29.91	60.0	55.5	43.3	65.4	4.3	0.7	.386	.419	75	96	NE	4	NE	1	3	—
20	.81	.68	57.1	54.0	50.8	59.6	3.1	0.4	.375	.406	80	97	NE	4	NE	2	8	.002
21	.66	.63	57.6	46.4	46.4	58.2	3.4	0.6	.375	.301	79	96	NE	4	NE	1	10	.008
22	.68	.83	55.1	47.9	44.5	61.3	4.0	0.6	.327	.318	76	96	E	4	N	1	8	.030
23	29.93	29.99	50.8	47.1	45.2	55.3	1.1	0.3	.343	.317	92	98	N	4	N	1	8	.080
24	30.02	30.02	50.1	47.8	46.8	55.5	1.4	1.0	.325	.307	90	93	NW	2	NW	0.5	10	—
25	30.01	29.96	50.6	51.0	46.1	56.3	2.7	2.1	.301	.319	81	83	SW	0.5	SW	2	10	.015
26	29.94	30.02	53.9	42.4	42.4	59.7	1.2	0.0	.381	.271	92	100	SW	5	SW	0.5	10	.020
27	.79	29.71	55.7	55.8	41.5	60.4	3.0	1.1	.358	.412	81	92	SW	6	SW	5	10	.167
28	.95	.94	54.6	52.0	46.4	60.5	3.1	0.3	.342	.379	80	98	SW	4	SW	1	8	.060
29	.83	.82	62.9	60.6	51.0	70.4	1.4	2.6	.524	.446	92	84	W	6	W	6	10	—
30	29.83	29.77	59.2	53.4	52.0	62.4	2.1	1.3	.436	.371	88	91	W	4	SE	0.5	10	—
Mean	29.933	29.926	59.3	53.7	48.8	66.0	3.1	1.3	.415	.384	81.6	91.9	3.6	1.6	6.9	4.9	1.505	

CHURCHSTOCK—SEPTEMBER 1886.

Height above Mean Sea Level, 538 feet. Heights above Ground:—Bar., 12 feet. Therms., 4 feet. Rain-gauge, 1 foot 6 inches.
Long. 3° 5' W. Lat. 52° 31' N.

1	29.53	29.57	62.7	54.9	54.2	69.1	2.4	1.4	487	389	86	91	W	0.5	W	1	10	0.078
2	55	56	57.3	54.9	52.1	62.4	2.5	0.9	396	404	84	94	SW	1	W	1	9	—
3	58	57	51.8	58.9	46.0	61.4	0.4	1.4	374	453	97	92	N	2	NE	2	10	0.010
4	49	37	59.0	60.2	56.8	66.7	0.9	0.5	470	505	95	97	NE	1	SSW	1	10	0.660
5	27	28	60.0	51.5	50.2	61.7	2.1	1.3	449	346	87	91	SE	2	NE	1	9	0.155
6	32	29	60.4	57.1	49.0	67.1	4.2	1.1	396	433	75	92	SW	2	W	3	9	0.069
7	39	35	56.5	53.9	46.1	66.0	4.0	2.5	344	346	76	83	SW	2	W	3	2	0.002
8	15	21	61.3	55.1	53.7	64.9	3.6	2.8	425	356	80	82	SW	4.5	SW	3	9	0.140
9	21	29	59.5	62.3	51.0	67.7	3.8	3.0	393	461	78	83	SW	2	W	4	5	0.917
10	10	27	51.2	45.1	44.4	63.6	0.7	1.0	358	276	96	92	WNW	0.5	NW	0.5	7	0.005
11	31	29	56.7	59.4	45.0	64.8	2.7	3.2	382	407	83	81	SW	2	W	4	9	0.004
12	32	41	63.8	63.0	58.9	68.1	1.7	1.9	529	507	90	89	SW	2	SW	1	10	0.100
13	44	45	63.6	56.2	56.0	66.8	2.2	1.0	509	422	86	93	SW	1	Calm	0	10	0.003
14	51	69	61.2	50.1	47.2	65.9	3.1	1.1	439	333	82	92	W	1	N	1	6	—
15	85	95	52.9	46.8	46.0	59.3	4.5	3.2	286	247	72	78	ESE	3	ESE	1	7	—
16	92	83	52.4	48.1	36.0	58.3	6.2	3.2	246	262	63	77	ESE	3	ESE	1	1	—
17	72	66	54.6	48.9	40.3	62.0	5.3	2.3	289	289	69	84	E	1	E	1	1	—
18	61	55	45.3	52.6	36.7	63.0	0.6	1.6	288	353	96	89	Calm	0	SE	1	7	—
19	56	46	48.4	44.0	42.0	61.5	0.8	0.9	319	267	94	93	Calm	0	Calm	0	9	—
20	39	26	53.1	45.6	41.2	59.9	4.3	1.4	294	273	73	90	Calm	0	SW	0.5	2	—
21	15	19	51.1	46.8	45.1	55.0	1.4	3.7	339	297	80	75	E	1	ENE	2	10	—
22	28	45	48.9	43.3	41.6	56.1	2.8	1.2	277	254	81	91	NE	2	NE	1	8	—
23	56	59	47.9	43.4	38.0	51.1	4.5	1.5	231	248	70	88	NNE	2	Calm	0	4	—
24	62	57	47.9	46.8	43.0	52.1	2.5	1.9	273	275	83	86	NW	2	NE	1	10	—
25	49	39	48.0	53.3	44.6	53.5	3.0	2.3	273	344	79	84	SE	2	SW	2	10	0.118
26	49	50	56.9	50.9	46.0	62.7	3.7	1.9	357	324	77	87	WNW	2	SE	2	8	—
27	20	33	61.0	49.9	49.1	61.7	3.1	2.5	436	297	82	83	WSW	5	SE	1	10	0.310
28	49	37	54.7	60.2	47.5	60.7	4.8	1.3	302	479	71	92	W	4	W	1	8	0.060
29	35	33	62.6	58.0	57.7	67.7	4.7	4.5	416	353	74	74	W	3	WSW	3	9	—
30	29.30	29.21	60.8	56.9	54.0	61.9	2.9	2.7	437	385	83	83	SW	1	Calm	0	10	0.107
Mean	29.437	29.434	55.7	52.6	47.3	62.1	3.0	2.0	367	351	81.7	86.9	1.8	1.4	7.6	5.9	2.738	

CARMARTHEN.—SEPTEMBER 1886.

Height above Mean Sea Level, 188 feet. Heights above Ground:—Bar., 7 feet. Therms., 4 feet. Rain-gauge, 1 foot.
Long. 4° 18' W. Lat. 51° 52' N.

Day.	Barometer at 32° Fahr.		Air Temperature.				Humidity.				Wind, Direction and Force.		Cloud Amount.		Rain.	Remarks.			
							Dep. of Wet.		Vapour Tension.		Per-centage.								
	9 a.m.	9 p.m.	9 a.m.	9 p.m.	Min.	Max.	9 a.m.	9 p.m.	9 a.m.	9 p.m.	9 a.m.	9 p.m.	9 a.m.	9 p.m.	9 a.m.		9 p.m.		
1	ins.	ins.	67°	55°	55°	70°	4.7	1°	in.	in.	%	%	NE	1	N	1	6	4	ins.
2	29°93	29°95	60°	54°	53°	67°	3°	2°	491	396	75	90	W	1	N	1	8	8	0°80
3	94	92	60°	54°	53°	67°	3°	2°	433	360	82	85	E	1	N	1	8	10	0°50
4	91	86	56°	62°	52°	64°	2°	2°	375	473	82	85	E	5	E	6	9	10	0°60
5	81	75	64°	56°	56°	66°	2°	0°	501	444	83	98	E	4	Calm	0	8	8	1°100
6	63	65	58°	55°	53°	64°	1°	1°	461	406	93	91	SE	2	S	1	8	10	0°610
7	72	69	57°	53°	50°	66°	1°	0°	441	401	92	97	SW	2	SW	1	9	10	0°330
8	76	65	60°	58°	43°	66°	5°	2°	374	424	71	86	SW	4	SW	5	4	8	0°140
9	54	57	62°	58°	55°	64°	2°	2°	401	433	86	88	SW	5	SW	2	8	8	0°270
10	58	44	63°	62°	54°	66°	3°	0°	460	528	79	95	SW	5	S	8	6	10	1°150
11	52	69	57°	49°	48°	63°	3°	1°	371	312	80	90	NW	2	NW	2	5	2	0°080
12	69	64	60°	60°	45°	63°	3°	0°	424	505	82	98	SW	5	SW	4	8	10	0°700
13	68	76	62°	61°	59°	63°	0°	0°	556	552	100	100	SW	2	S	1	10	10	0°330
14	80	29°79	61°	59°	59°	70°	1°	1°	512	407	93	91	S	2	Calm	0	10	7	—
15	29°89	30°01	63°	57°	49°	67°	4°	4°	436	358	76	75	Calm	0	E	2	0	8	—
16	30°12	23	55°	51°	51°	62°	4°	4°	322	276	74	74	E	4	E	4	10	0	—
17	22	30°14	57°	50°	44°	64°	7°	4°	289	272	60	74	E	3	E	2	0	0	—
18	30°02	29°96	63°	49°	45°	67°	8°	2°	331	304	57	86	E	1	E	1	0	0	—
19	29°90	87	61°	49°	43°	67°	6°	1°	348	308	65	87	E	2	E	1	0	0	—
20	86	79	54°	51°	47°	65°	2°	2°	331	323	84	85	E	1	E	1	6	0	—
21	71	56	59°	47°	45°	65°	5°	2°	361	281	70	85	E	1	E	2	0	0	—
22	43	44	61°	49°	43°	64°	6°	4°	355	239	67	68	E	4	E	6	3	8	—
23	57	80	53°	49°	46°	59°	6°	3°	261	224	63	70	NE	6	NE	2	4	0	—
24	90	93	53°	50°	39°	58°	5°	1°	268	311	67	86	NE	1	Calm	0	0	10	—
25	97	93	48°	48°	43°	54°	2°	2°	284	292	85	85	Calm	0	NE	1	10	10	0°020
26	85	76	54°	35°	47°	56°	1°	0°	373	412	89	95	SW	1	SW	1	10	10	0°860
27	87	88	62°	50°	49°	65°	5°	0°	396	346	71	94	NW	1	Calm	0	6	10	0°100
28	66	76	58°	51°	49°	60°	3°	1°	473	336	98	87	SW	6	Calm	0	10	4	0°630
29	88	77	58°	60°	44°	61°	0°	0°	329	507	66	98	W	2	SW	5	9	10	0°120
30	77	72	61°	58°	58°	64°	2°	0°	480	473	87	96	SW	4	SW	5	10	10	0°170
31	29°67	29°52	60°	59°	57°	66°	1°	2°	479	436	90	86	SW	2	SW	3	8	0	0°450
Mean	29°793	29°781	59°	54°	49°	64°	3°	1°	401	380	78°	87°	2°	6	2°	6°	6°	7°	250

SOUTHAMPTON.—SEPTEMBER 1886.

Height above Mean Sea Level, 78 feet. Heights above Ground:—Bar., 6 feet. Therms., 4 feet 6 inches. Rain-gauge, 1 foot.
Long. 1° 24' W. Lat. 50° 55' N.

Day.	Barometer at 32° Fah.		Air Temperature.				Humidity.			Wind, Direction and Force.		Cloud Amount.		Rain.	Remarks.		
	9 a.m.	9 p.m.	9 a.m.	9 p.m.	Min.	Max.	Dep. of Wet.	Vapour Tension.	Per-centage.	9 a.m.	9 p.m.	9 a.m.	9 p.m.	9 a.m.			
	ins.	ins.					in.	in.	%	%				ins.			
1	30.06	30.03	65.8	64.6	57.8	80.4	3.2	1.0	.519	.572	82	94	NW 1.5	NW 1.5	5 1	—	Very warm day. Δn.
2	30.01	30.00	61.7	55.1	54.7	65.8	2.0	0.4	.483	.423	88	97	NW 2	NE 2	10 10	1.277	● p. [tant T p. < p.
3	29.97	29.96	60.7	64.9	54.0	72.1	0.6	1.6	.511	.557	97	91	N 2	NE 2	10 1	.045	● till 6a. Day fine, but close. Dis-
4	'93	'90	66.9	61.7	61.7	76.6	1.2	1.0	.614	.516	93	94	SE 2	SW 0.5	10 1	.003	Beautiful day. Δn.
5	'83	'86	65.5	58.2	57.5	68.5	4.2	1.9	.481	.427	77	88	SW 3	SW 2	6 9	.046	Fine and very pleasant. [● late p.
6	'93	'87	65.8	62.9	55.8	68.3	5.7	2.1	.440	.501	70	88	SW 2	SW 3	8 10	.045	Day fine and pleasant. Overcast, with
7	'98	'93	64.6	55.6	53.7	71.5	5.4	1.9	.429	.389	71	87	NW 1.5	W 2	0 0	—	Beautiful day throughout. Δn.
8	'85	'83	63.5	62.7	51.0	65.9	4.7	2.1	.431	.498	73	88	SW 4	SW 5	6 10	.225	
9	'85	'79	61.8	63.1	60.1	62.3	0.5	1.0	.534	.542	97	94	SW 3.5	SW 4	10 10	.147	/ before 9a.
10	'64	'83	62.6	55.6	55.1	64.6	1.8	0.9	.505	.417	89	94	SW 4.5	WSW 1.5	10 10	.294	(force 8) in past n. ● 8.30a.
11	'95	29.95	62.7	58.8	43.7	66.7	4.3	1.9	.430	.437	75	88	SW 1	SSW 3	5 5	.014	Beautiful day throughout.
12	29.96	30.00	61.4	63.2	57.2	65.0	1.0	1.5	.511	.527	94	91	SSW 5	SSW 1.5	10 10	—	Δ ⁰ at night.
13	30.01	29.96	68.2	60.0	60.0	74.3	5.1	1.9	.501	.456	73	89	SE 0.5	NE 0.5	8 0	—	Δ a. and p. Beautiful day through-
14	'01	30.07	69.6	63.5	52.2	80.6	4.6	2.3	.545	.506	75	86	NW 0.5	N 3	1 0	—	Δ a. and p. Very warm day. [out.
15	'25	'35	58.6	55.8	55.4	64.7	3.5	4.6	.388	.324	79	72	NE 4	NE 3.5	10 0	—	Dull, with cool breeze.
16	'37	'27	59.2	51.5	46.9	65.2	5.5	3.4	.345	.295	69	78	ENE 3	NE 3	0 0	—	Beautiful day, but with cold wind.
17	'19	'12	61.4	52.2	44.4	68.7	8.5	3.2	.306	.308	56	79	ENE 3	E 1	0 0	—	Beautiful day throughout.
18	30.05	30.01	60.5	53.0	44.2	71.0	4.8	2.3	.381	.340	73	84	NE 2	NE 0.5	0 0	—	Beautiful day throughout. Δn.
19	29.99	29.92	54.5	54.6	47.8	67.8	1.3	2.4	.387	.359	91	84	NE 1.5	NE 1	10 1	—	Δ a. and p. Very fine p.
20	'86	'71	60.4	51.9	49.6	67.3	4.7	2.0	.383	.334	73	87	NE 2	NE 1.5	2 0	—	Beautiful day throughout. Δn.
21	'57	'54	59.0	51.7	47.2	65.6	3.5	0.6	.394	.307	79	66	NE 3.5	NE 4.5	5 10	.093	Fine till 6p., then ●.
22	'61	29.82	51.8	49.8	49.7	60.5	2.8	3.0	.313	.285	81	81	NE 4	NE 1.5	10 1	—	Fine and dry.
23	29.98	30.03	54.1	46.7	43.0	60.2	3.4	1.9	.326	.275	78	87	N 3	NE 1.5	6 0	—	Δ a. and p. Beautiful day, but win
24	30.10	'10	49.4	50.6	41.1	57.0	1.9	1.9	.305	.321	88	87	NNW 1.5	NW 0.5	10 10	—	Δ on grass a. Day dull. [col
25	'07	'02	52.0	53.9	47.8	59.6	2.9	1.1	.313	.384	81	93	SE 1	SW 1	10 10	.111	● showers from 2.30p.
26	30.01	30.08	56.2	53.8	53.7	69.5	0.5	1.1	.487	.383	97	92	SW 1.5	W 0.5	10 1	—	Beautiful day. Δn.
27	29.97	29.89	59.5	58.4	51.9	63.1	2.5	0.4	.429	.476	85	98	SW 3.5	SW 3	10 10	.337	● from 1.30p.
28	30.00	30.02	59.1	60.8	49.0	65.7	3.2	0.2	.403	.526	80	99	SW 3	SW 4	4 10	.000	Beautiful day till 6p., then ● ⁰ .
29	30.01	29.96	62.2	59.7	59.5	67.5	1.6	2.0	.504	.449	91	88	SW 3	SW 3	10 10	—	Fine, mild, and pleasant.
30	29.92	29.80	60.5	57.4	57.0	66.2	2.9	0.7	.434	.451	83	96	SW 2.5	SE 2.5	10 0	—	Dull a. Fine and pleasant p. Δ n.
Mean	29.966	29.953	60.6	57.1	52.1	67.6	3.3	1.7	.433	.422	81.3	89.0	2.5	2.1	6.9	5.0	2.646

BABBACOMBE.—SEPTEMBER 1886.

Height above Mean Sea Level, 293 feet. Heights above Ground:—Bar., 12 feet. Therms., 4 feet. Rain-gauge, 1 foot.
Long. 3° 31' W. Lat. 50° 29' N.

1	29.83	29.82	64.1	59.9	59.9	71.5	1.6	2.9	5.41	4.24	89	83	10	10	0.30	☁ (mist) showers a. Gloomy
2	'82	'77	54.9	54.9	53.7	60.0	1.7	1.1	3.82	3.99	99	93	10	10	1.80	☁ (mist) p. [5p.-7.30p.
3	'72	'71	54.9	60.6	53.3	61.6	0.2	0.2	4.25	5.22	99	98	10	10	4.20	Dull. ☁ p. K 9p.-11p. < 11p.-
4	'68	'65	60.7	55.2	55.2	61.1	0.0	0.3	5.31	4.27	100	98	10	9	0.90	Gloomy, with ☁ a. Δ p. [Midt.
5	'54	'59	57.4	58.0	55.0	63.9	1.4	1.5	4.28	4.36	91	90	10	10	0.10	☁ showers a. and p. Clear 11a.-4p.
6	'67	'61	61.3	59.8	54.0	65.4	2.6	0.7	4.50	4.91	85	96	10	10	0.20	Gloomy p.
7	'73	'69	61.4	54.2	40.2	66.6	5.3	1.1	3.81	3.88	71	93	10	10	—	Δ in past n. Δ 2 p. [(mist) p.
8	'56	'57	61.9	58.2	53.3	65.6	2.6	0.3	4.67	4.75	85	98	10	10	1.60	☁ showers. Gloomy 5p.-7p. ☁
9	'57	'49	64.4	61.1	56.7	67.4	3.3	0.3	4.89	5.28	81	98	10	10	1.60	☁ showers. Gloomy p. Squally 9p.
10	'39	'61	55.8	50.1	50.1	64.5	0.9	1.9	4.19	3.13	93	86	10	10	0.10	(gale) from S. till 6a. Clear 11a.-
11	'68	'68	60.5	59.1	48.9	65.5	3.5	2.2	4.18	4.31	80	86	10	10	0.20	☁ a. Clear 9a.-1p. [6p. Δ 2 p.
12	'68	'73	61.0	61.0	59.0	64.7	0.1	0.3	5.33	5.26	99	98	10	10	0.10	☁ Scotch till 9.30a. Gloomy p.
13	'74	'71	62.1	57.2	57.2	67.4	1.0	0.3	5.22	4.59	94	98	10	10	—	Δ in past n. Δ 2 p.
14	'77	29.84	65.4	63.7	52.5	71.6	3.7	3.8	4.94	4.61	80	79	10	10	—	Δ 2 ☁ (mist) a. Very fine day. Sky
15	29.98	30.06	57.0	58.8	57.0	63.8	3.0	4.8	3.77	3.57	81	72	10	10	—	Squally a. and p. [green at times.
16	30.06	29.99	56.1	56.4	53.0	59.8	4.1	4.5	3.38	3.31	75	73	10	10	—	Squally (gale) a.
17	29.90	'84	56.4	58.4	52.8	62.7	2.3	5.1	3.86	3.44	86	71	10	10	—	☁ (mist) a. Δ 0 p. [day. < 11p.
18	'79	'75	58.3	55.1	51.3	62.8	4.3	1.2	3.62	3.99	75	91	10	10	0.40	Δ n. and p. ☁ till 10p. Very fine
19	'75	'68	53.7	54.1	53.0	61.4	1.3	1.1	3.75	3.86	91	92	10	10	0.10	☁ 5a. ☁ 9a. Δ n. and p.
20	'61	'45	53.0	56.6	51.4	61.0	2.0	4.4	3.48	3.38	86	73	10	10	—	☁ (mist) a. [p.
21	'29	'23	53.1	53.0	52.3	59.6	2.2	1.1	3.44	3.71	84	92	10	10	3.50	☁ (mist) a. Very gloomy 6p. Squally
22	'35	'57	51.4	52.3	49.5	58.3	3.2	3.6	2.98	2.99	79	77	10	10	0.10	Squally (gale) and rough sea a.
23	'76	'81	50.6	48.7	45.4	57.7	3.1	4.7	2.92	2.37	79	69	10	10	—	☁ (mist) a. Fine day. [Squally p.
24	'88	'86	54.0	49.3	42.4	58.2	6.9	3.8	2.50	2.61	60	75	10	10	—	☁ (mist) a. Gloomy 4p.-7p.
25	'80	'74	53.9	53.9	48.5	57.3	2.2	1.9	3.55	3.62	85	87	10	10	0.40	☁ (mist) a. ☁ showers p.
26	'78	'84	52.0	52.7	52.7	67.1	4.9	1.7	4.01	3.52	73	88	10	10	0.30	Clear 10a.-1p. Δ p. [showers p.
27	'71	'69	59.0	54.9	51.4	59.8	2.6	0.9	4.19	4.04	84	94	10	10	0.30	Squally (gale) in afternoon. ☁
28	'86	'80	56.0	59.7	49.3	63.5	2.2	0.4	3.84	4.08	86	98	10	10	0.30	Δ n. ☁ 11.15a.-0.45p. ☁ (mist)
29	'78	'60	60.0	58.2	57.4	63.4	0.4	1.1	5.03	4.51	98	93	10	10	—	☁ (mist) a. [p.
30	29.64	29.50	61.0	59.2	57.1	65.6	3.1	1.2	4.36	4.62	82	93	10	10	1.80	Δ 2 p.
Mean	29.710	29.698	58.0	56.5	52.8	63.3	2.5	1.9	4.12	4.04	84.7	87.7	10	10	2.070	

LONDONDERRY.—SEPTEMBER 1886.

Height above Mean Sea Level, 67 feet. Heights above Ground:—Bar., 14 feet. Therms., 4 feet. Rain-gauge, 1 foot.
Long. 7° 19' W. Lat. 55° 0' N.

Day.	Barometer at 32° Fah.		Air Temperature.				Humidity.				Wind, Direction and Force.		Cloud Amount.		Rain.	Remarks.						
	9 a.m.	9 p.m.	9 a.m.	9 p.m.	Min.	Max.	Dep. of Wet.		Vapour Tension.		Per-centage.	Wind, Direction and Force.		Cloud Amount.								
							9 a.m.	9 p.m.	9 a.m.	9 p.m.		9 a.m.	9 p.m.	9 a.m.	9 p.m.		9 a.m.	9 p.m.	9 a.m.	9 p.m.		
1	ins.	ins.	57.7	53.7	52.9	63.5	3.8	1.7	368	364	77	88	SW	3	SW	2	10	2	ins.	0.60	Fine all day. 0 sp.	
2	—	—	58.2	51.6	48.5	62.3	3.2	1.4	390	345	80	90	W	1	NW	1	10	5	0.80	0 a.		
3	—	—	49.7	51.2	41.9	60.8	0.6	0.4	341	363	96	98	S	1	SW	1	0	0	—	—	Fine and clear.	
4	—	—	58.2	60.2	45.0	72.0	2.6	1.3	407	479	84	92	NW	1	NE	1	0	10	200	—	Fine and clear. (mist).	
5	—	—	60.5	56.7	55.0	69.0	2.7	1.5	440	415	84	90	S	2	SW	1	10	10	060	—	Fine and clear.	
6	—	—	55.8	51.7	50.0	61.4	0.9	1.7	419	339	93	88	SW	1	SW	4	10	10	200	—	showers.	
7	—	—	52.7	57.2	45.5	64.3	2.3	2.2	336	403	84	86	S	4	S	4	10	10	950	—	—	
8	—	—	57.0	50.3	49.0	61.0	0.7	1.2	443	334	95	92	SW	3	SW	2	2	0	070	—	showers all day.	
9	—	—	56.5	50.7	46.0	63.0	3.6	1.5	356	331	78	89	S	4	SW	2	10	10	100	—	showers.	
10	—	—	51.6	51.3	43.2	60.6	2.7	2.4	313	317	81	83	SW	2	SW	3	2	7	420	—	—	
11	—	—	57.0	55.7	49.5	64.3	0.8	0.8	440	420	94	94	SW	3	SW	1	10	10	180	—	nearly all day.	
12	—	—	57.7	51.9	50.0	64.0	2.5	1.9	403	336	84	87	SW	2	SW	2	10	8	200	—	Fine and clear.	
13	—	—	52.9	51.2	49.4	55.2	0.5	0.3	387	368	97	98	NE	1	NE	1	10	10	770	—	Constant all day.	
14	—	—	52.8	48.7	47.6	59.8	2.9	1.8	323	299	80	87	N	1	N	1	4	0	—	—	Fine and clear.	
15	—	—	50.7	43.5	40.5	64.5	2.2	0.6	314	260	85	95	E	1	E	2	0	2	0	—	—	Fine and clear.
16	—	—	48.6	42.7	38.5	64.3	1.7	0.9	300	255	88	92	NE	1	SSE	1	2	0	—	—	Fine and clear.	
17	—	—	50.8	48.5	40.0	67.0	1.4	1.1	335	314	90	93	E	1	E	1	2	0	—	—	(mist) 9a. Fine and clear all day.	
18	—	—	53.7	50.2	39.9	64.6	2.3	1.4	348	327	84	91	ESE	2	SE	2	2	0	—	—	Fine day.	
19	—	—	56.7	48.5	47.8	66.0	2.2	0.7	395	324	86	96	SE	1	SE	1	2	0	—	—	Fine day. (mist).	
20	—	—	49.2	50.0	40.3	64.8	1.2	2.1	319	307	92	85	NE	1	SE	1	0	10	—	—	Overcast, with (mist).	
21	29.79	29.84	51.1	48.3	46.0	59.0	3.1	2.2	298	284	79	85	NE	2	NE	1	10	10	—	—	Overcast all day.	
22	29.97	30.06	51.5	45.3	40.6	62.0	4.6	0.8	269	265	71	94	NE	2	NE	2	2	0	—	—	—	
23	30.12	30.13	50.8	49.5	42.7	63.0	3.9	1.0	276	329	74	94	NE	2	NE	1	8	10	030	—	p.	
24	30.09	29.99	50.4	50.0	46.9	55.0	1.5	2.2	328	304	89	85	SW	2	S	1	10	10	080	—	—	
25	29.83	29.79	49.6	51.2	48.0	57.0	1.6	1.3	314	343	89	91	SE	1	SE	1	10	0	050	—	—	
26	29.96	29.97	51.7	52.6	45.3	61.4	1.8	1.6	337	353	87	89	W	2	SW	3	8	10	160	—	from 6p.	
27	29.42	29.60	55.1	48.8	48.3	60.0	4.2	1.4	322	310	75	90	W	4	WSW	3	3	0	140	—	showers.	
28	29.76	29.75	52.7	48.4	47.0	55.4	3.3	0.5	312	327	78	96	SW	3	SW	2	10	10	590	—	—	
29	29.52	29.49	59.7	59.2	47.0	61.1	0.7	0.8	490	477	96	95	SW	3	SW	3	10	10	240	—	Constant all day.	
30	29.50	29.36	63.7	55.7	54.5	65.5	2.3	3.3	510	353	86	79	S	2	SW	4	10	0	—	—	—	
Mean	—	—	54.1	51.1	46.2	62.7	2.3	1.4	361	342	85.2	90.4	2.0	—	1.8	6.2	5.7	4.580	—	—	—	—

MARKREE CASTLE (SLIGO).—SEPTEMBER 1886.

Height above Mean Sea Level, 122 feet. Heights above Ground:—Bar., 3 feet. Therms., 4 feet. Rain-gauge, 1 foot.
Long. 8° 27' W. Lat. 54° 11' N.

Day.	Barometer at 32° Fahr.		Air Temperature.				Humidity.			Wind, Direction and Force.		Cloud Amount.		Rain.	Remarks.
	9 a.m.	9 p.m.	9 a.m.	9 p.m.	Min.	Max.	Dep. of Wet.	Vapour Tension.	Per-centage.	9 a.m.	9 p.m.	9 a.m.	9 p.m.	9 a.m.	
1	ins.	ins.	57.0	53.5	48.3	62.4	2.8	1.8	in. 383	SSW 1	Calm 0	10	10	ins.	
2	29.91	29.93	57.0	53.5	48.3	62.4	2.8	1.8	383	SSW 1	Calm 0	10	10	0.020	
3	30.08	30.03	55.5	48.9	33.9	66.4	4.6	0.7	319	Calm 0	Calm 0	9	2	—	
4	29.91	29.73	60.8	61.1	44.8	67.1	3.5	2.2	422	E 0.5	NNE 0.5	9	10	0.070	
5	64	57	57.4	54.2	52.0	64.4	1.3	2.1	432	SSW 1	SSE 1	10	10	0.170	
6	53	55	56.2	49.1	46.6	60.8	1.1	1.1	419	S 1	SSW 3	10	10	0.200	
7	55	55	57.3	39.7	63.1	2.9	2.1	355	407	WSW 4	SSW 4	10	9	740	
8	23	46	56.3	48.0	46.5	60.5	2.2	1.0	390	SW 3	Calm 0	10	4	0.080	
9	14	31	57.5	50.2	43.2	63.0	2.3	1.7	405	S 8	SSE 1	10	10	0.030	
10	44	53	56.4	50.3	38.2	59.8	5.1	1.1	319	SSW 2	SSE 0.5	7	10	0.420	
11	36	42	57.9	58.9	48.5	62.7	0.5	1.0	466	SSW 1	Calm 0	7	10	0.310	
12	65	80	58.4	50.2	47.2	64.1	4.0	0.8	372	Calm 0	Calm 0	10	10	0.590	
13	29.76	29.81	53.1	52.0	48.3	55.1	0.6	0.3	388	NNW 0.5	N 1	6	2	0.010	
14	30.06	30.22	54.2	47.9	42.1	59.1	2.9	2.3	340	ESE 3	ESE 1	4	8	—	
15	33	36	54.1	47.8	32.5	60.1	2.4	2.4	351	SE 2	SE 1	3	4	—	
16	32	22	53.6	46.8	40.0	59.8	4.3	2.6	299	SSE 3	SSE 3	4	9	—	
17	30.10	30.00	55.9	53.2	34.5	61.1	3.7	3.2	346	SSE 3	SSE 0.5	8	4	—	
18	29.96	29.91	57.5	50.8	50.0	63.0	3.9	1.9	362	SSE 3	SSE 0.5	10	10	—	
19	89	86	54.9	55.2	39.9	63.3	1.4	2.2	391	ESE 1	ESE 0.5	4	6	—	
20	81	72	56.3	46.1	45.5	61.4	5.2	1.4	315	NNE 3	Calm 0	9	10	—	
21	66	74	52.3	47.9	39.1	58.4	3.2	3.0	310	NNE 1	Calm 0	7	2	—	
22	29.89	30.01	52.9	39.4	38.9	57.0	6.0	0.7	257	NNE 0.5	Calm 0	10	10	—	
23	30.07	30.06	49.0	48.4	33.5	53.7	3.5	1.1	266	Calm 0	SSE 1	10	10	—	
24	30.02	29.92	50.3	49.2	45.5	54.0	2.9	1.6	292	SSE 3	Calm 0	10	8	—	
25	29.71	77	49.2	49.2	46.5	60.7	0.7	1.0	332	SSE 3	Calm 0	10	10	0.050	Overcast all day.
26	92	59	53.2	53.1	43.3	58.1	2.1	1.7	347	SSE 0.5	S 6	10	10	0.110	
27	43	63	55.2	49.4	47.9	60.1	2.7	3.0	360	WSW 2	WSW 3	7	7	0.060	
28	77	66	54.4	49.1	47.2	55.0	3.0	0.3	340	S 1	ESE 0.5	10	10	0.060	
29	49	47	59.4	50.8	48.2	61.3	0.5	0.7	491	S 4	SSW 4	10	10	0.150	
30	29.40	29.30	61.9	54.9	53.9	64.5	2.1	3.6	483	S 4	S 6	10	8	0.380	
Mean	29.766	29.769	55.4	50.9	43.6	60.7	2.9	1.6	362	1.9	1.3	8.3	7.9	4.470	

DUBLIN (PHENIX PARK).—SEPTEMBER 1886.

Height above Mean Sea Level, 155 feet. Heights above Ground:—Bar., 4 feet. Therms., 4 feet. Rain-gauge, 1 foot.
Long. 6° 21' W. Lat. 53° 22' N.

1	29.94	29.97	59.4	53.1	51.1	65.9	4.1	2.2	384	WSW 1	Calm 0	4	9	0.005	Beautiful day.
2	29.97	30.00	56.5	48.4	47.8	63.4	2.6	0.7	381	WNW 1	Calm 0	5	2	0.085	Cloudy a. Bright p.
3	30.03	29.99	56.1	52.3	38.6	61.7	1.3	1.6	412	NE 1	Calm 0	9	1	—	Cloudy a. Bright p.
4	29.89	72	57.7	58.8	51.8	63.7	1.8	0.8	423	ENE 1	Calm 0	10	10	0.155	Dull day. T 1 p. showers p.
5	67	60	58.4	52.9	52.0	62.7	1.7	0.9	430	NE 1	Calm 0	8	3	0.070	Dull and cloudy.
6	59	60	59.6	51.2	50.3	63.6	1.4	2.1	466	NE 1	Calm 0	9	1	0.185	Dull and cloudy, with showers.
7	65	57	57.4	59.5	45.9	63.1	4.5	3.2	345	SSW 3	SSW 2	5	9	0.140	Cloudy. Squally.
8	34	50	60.4	54.6	53.8	64.7	4.7	2.8	383	SSW 3	Calm 0	9	10	0.735	Squally, with showers.
9	39	39	60.3	53.7	51.3	66.1	5.4	1.3	364	SSW 3	SW 1	7	7	0.010	Cloudy, with squally a. Bright p.
10	49	61	55.1	52.7	47.2	61.1	4.0	2.9	326	SSW 3	Calm 0	9	10	0.735	Squally, with showers.
11	52	48	59.0	62.5	49.9	65.3	2.8	1.5	413	SSW 3	SW 1	1	3	0.080	Beautiful a. showers p.
12	67	79	59.7	54.4	53.8	62.6	3.5	0.5	405	SSW 3	SW 3	10	9	0.090	Cloudy, with squally a.
13	29.72	29.77	57.0	61.5	51.6	70.1	0.3	3.4	456	NE 1	SW 1	10	2	0.460	Dull day. showers p.
14	30.00	30.15	54.8	47.7	46.1	61.5	2.0	2.5	373	NE 1	SW 1	10	2	0.030	Dull a. Cloudy p.
15	28	32	55.0	53.9	36.8	58.1	3.4	3.7	339	E 2	E 1	3	7	—	Beautiful day.
16	32	22	55.1	40.0	39.0	58.3	5.8	0.3	286	ESE 1	Calm 0	2	1	—	Beautiful day.
17	30.10	30.03	57.0	47.2	37.8	60.3	4.6	0.3	337	ESE 1	Calm 0	2	1	—	Beautiful day.
18	29.98	29.91	58.0	47.3	44.6	60.1	4.9	0.4	345	E 1	Calm 0	3	4	—	Beautiful day. squally p.
19	90	88	59.8	53.2	45.1	62.3	3.9	1.9	395	NE 1	Calm 0	7	0	—	Beautiful day.
20	79	69	53.6	44.5	42.1	59.5	1.2	1.1	378	NE 1	Calm 0	7	0	—	Cloudy a. Bright p.
21	59	64	54.2	51.7	41.7	55.8	3.3	6.6	330	ENE 4	NE 5	10	8	—	Dull a. Squally p.
22	29.79	29.93	51.4	44.7	43.1	54.0	4.3	2.0	274	NNE 4	N 2	9	1	—	Cloudy.
23	30.02	30.04	48.5	43.6	35.0	51.8	2.3	0.4	285	NW 2	Calm 0	6	10	—	Cloudy a. Dull p.
24	30.03	29.95	49.6	47.8	42.8	52.8	2.4	1.0	296	Calm 0	Calm 0	10	10	0.010	Dull and cloudy.
25	29.80	74	51.6	53.6	42.9	59.9	2.7	0.8	314	Calm 0	W 2	10	2	0.240	Cloudy a. showers.
26	93	76	52.5	54.9	44.1	60.0	1.6	3.8	351	WSW 2	SSW 5	3	10	0.675	Squally a. showers.
27	45	68	59.5	50.3	49.9	60.5	1.5	3.0	460	WSW 3	WSW 4	10	0	0.045	Dull, with a. Cloudy and squally p.
28	82	67	53.5	53.6	47.2	56.8	3.4	0.6	394	SW 3	Calm 0	7	10	0.180	Dull day throughout.
29	61	56	63.6	60.8	52.7	66.1	4.4	2.3	442	SSW 4	SSW 4	8	10	0.005	showers.
30	29.53	29.44	62.4	56.6	55.8	64.9	3.7	2.3	442	SSW 5	SSW 3	7	1	0.005	Dull and cloudy.
Mean	29.793	29.786	56.6	52.2	46.4	61.2	3.1	1.9	372	1.8	1.2	6.7	5.3	3.205	

PARSONSTOWN (BIRK CASTLE).—SEPTEMBER 1886.

Height above Mean Sea Level, 175 feet. Heights above Ground:—Bar., —2 feet. Therms., 4 feet 6 inches. Rain-gauge, 8 inches.
Long. 7° 55' W. Lat. 53° 6' N.

Day.	Barometer at 32° Fahr.		Air Temperature.				Humidity.				Wind, Direction and Force.		Cloud Amount.		Rain.	Remarks.		
							Dep. of Wet.		Vapour Tension.								Per-centage.	
	9 a.m.	9 p.m.	9 a.m.	9 p.m.	Min.	Max.	9 a.m.	9 p.m.	9 a.m.	9 p.m.	9 a.m.	9 p.m.	9 a.m.	9 p.m.	9 a.m.			
1	ins.	ins.	59.2	53.4	49.6	62.8	4.4	2.2	373	347	74	85	SW 3	Calm 0	4	10	ins.	Squally ga. $\frac{2}{3}$ (mist) op.
2	29.94	29.96	59.2	53.4	49.6	62.8	4.4	2.2	373	347	74	85	W 1	Calm 0	7	0	—	
3	29.97	99	57.4	48.8	48.8	62.4	3.7	1.5	370	307	78	89	NE 2	Calm 0	0	8	—	$\frac{2}{3}$ before ga. $\frac{2}{3}$ (mist) op.
4	30.02	97	55.3	53.8	42.2	65.0	3.3	3.0	346	332	79	80	NE 2	Calm 0	0	8	—	$\frac{2}{3}$ (mist) before ga. Squally ga.
5	29.82	70	61.6	56.8	49.0	65.7	3.1	6.0	447	303	82	65	SSE 4	Calm 0	3	10	0.200	$\frac{2}{3}$ (mist) before ga. Squally ga.
6	64	58	56.8	51.6	51.0	63.8	1.9	1.4	405	345	87	90	Calm 0	Calm 0	10	10	0.070	$\frac{2}{3}$ (mist) op.
7	55	61	58.5	51.6	51.0	63.5	2.3	2.1	420	328	86	86	S 2	SSW 2	10	10	0.020	Squally p.
8	59	50	57.1	58.3	43.1	61.2	3.4	2.6	368	400	79	84	S 5	SW 4	10	10	0.112	Squally a. and p.
9	28	48	57.7	54.0	53.4	62.6	3.7	2.3	370	352	78	84	SSW 3	SE 1	10	10	—	Squally a.
10	27	34	59.0	52.0	48.9	64.0	2.7	1.4	416	351	84	90	S 4	S 1	10	10	0.295	Squally a.
11	49	58	54.5	48.6	43.4	60.0	4.4	1.6	308	302	73	89	WSW 2	SSE 1	0	0	0.184	$\frac{2}{3}$ (mist) op.
12	45	35	62.2	61.9	47.2	65.0	3.2	1.3	453	509	81	93	SSW 4	S 2	10	10	0.302	Squally a.
13	67	76	57.4	55.0	54.2	62.1	2.4	2.0	400	375	85	87	SW 1	Calm 0	10	10	0.334	$\frac{2}{3}$ (mist) op.
14	29.67	29.77	57.0	55.7	51.4	65.3	0.7	0.9	443	417	95	94	Calm 0	NW 1	10	10	0.160	
15	30.01	30.15	56.5	48.0	47.1	60.6	3.5	2.2	358	281	78	85	ENE 1	Calm 0	6	0	0.010	$\frac{1}{2}$ before ga. $\frac{2}{3}$ (mist) op.
16	26	28	54.9	47.7	36.9	61.2	2.6	1.7	358	289	84	88	E 3	NE 1	0	0	—	$\frac{2}{3}$ (mist) a. and p.
17	26	30.17	55.2	44.2	42.0	61.2	4.2	1.4	323	259	74	80	SE 2	Calm 0	0	0	—	
18	30.04	29.95	57.0	56.5	38.2	65.8	5.1	4.7	325	329	70	72	SSE 3	SE 2	8	10	—	
19	29.92	86	58.7	51.0	50.5	65.7	4.9	1.8	353	328	72	87	Calm 0	Calm 0	5	0	—	
20	84	82	58.4	56.4	47.0	66.0	3.9	2.3	375	388	77	86	SE 2	Calm 0	7	10	0.067	$\frac{2}{3}$ (mist) before ga.
21	75	64	55.7	49.6	40.0	63.0	2.8	1.7	366	312	82	88	Calm 0	ENE 3	10	9	—	$\frac{2}{3}$ (mist) op.
22	55	63	52.0	48.8	41.9	56.4	1.2	2.0	356	276	92	79	Calm 0	NE 3	10	10	—	$\frac{2}{3}$ before ga.
23	29.79	29.93	50.6	42.4	42.0	55.4	4.0	1.5	272	230	74	88	NE 3	Calm 0	9	0	—	Squally a. Evening obs. taken at 8.30p.
24	30.04	30.04	40.7	48.4	31.2	51.0	0.7	1.8	239	295	04	87	Calm 0	Calm 0	10	10	—	$\frac{2}{3}$ (mist) op.
25	30.02	29.92	49.3	48.8	45.0	54.0	2.1	2.2	299	291	85	84	Calm 0	Calm 0	10	10	0.090	Overcast and gloomy all day.
26	29.72	76	49.9	52.7	46.0	60.2	1.9	0.8	310	375	87	94	SSE 1	SSW 1	10	7	0.164	$\frac{2}{3}$ (mist) op.
27	92	67	52.0	55.3	42.1	58.2	0.7	3.9	369	332	95	76	Calm 0	SW 5	10	10	0.772	Squally op.
28	47	71	57.2	51.1	50.2	60.1	2.0	4.1	409	275	87	74	WSW 3	WNW 3	10	0	0.020	Squally a. and p.
29	82	65	52.8	60.0	47.6	60.1	2.9	1.1	333	482	80	93	S 2	SSW 2	10	10	0.198	
30	59	53	63.4	60.9	59.1	65.6	4.6	2.0	432	469	74	88	SSW 3	SSW 3	8	10	0.021	Squally a.
31	29.47	29.38	61.2	55.4	55.4	63.7	3.0	2.6	443	366	82	84	SSE 2	S 1	10	4	0.045	
Mean	29.759	29.756	56.0	52.6	46.8	61.7	3.0	2.2	368	342	81.6	85.3	1.9	1.2	7.6	6.9	3.074	

DUNROBIN CASTLE.—OCTOBER 1886.

DUNROBIN CASTLE.—OCTOBER 1886.

Height above Mean Sea Level, 12 feet. Heights above Ground :—Bar., 4 feet. Therms., 3 feet 8 inches. Rain-gauge, 1 foot.

Long. $3^{\circ} 56' W.$ Lat. $57^{\circ} 59' N.$

Long. 3° 56' W. Lat. 57° 59' N.

Day.	Barometer at 32° Fah.		Air Temperature.				Humidity.						Wind, Direction and Force.		Cloud Amount.		Rain.	Remarks.
	9 a.m.	9 p.m.	9 a.m.	9 p.m.	Min.	Max.	Dep. of Wet.		Vapour Tension.		Per-centage.		9 a.m.	9 p.m.	9 a.m.	9 p.m.		
							9 a.m.	9 p.m.	9 a.m.	9 p.m.	9 a.m.	9 p.m.						
1	ins.	ins.	55°7	52°5	50°8	58°6	5°4	4°2	in.	in.	9/10	9/10	SW	NW	—	—	ins.	—
2	29°42	29°46	49°5	46°4	45°7	59°4	2°8	1°7	304	289	69	74	SW	NW	—	—	—	Fine, blowy, and mild.
3	57	29°03	49°5	46°4	45°7	59°4	2°8	1°7	286	275	81	88	W	NW	—	—	—	Dull and mild.
4	29°08	30°03	51°5	52°7	45°9	53°3	1°2	1°0	350	370	92	93	NW	N	—	—	480	Dull day.
5	30°07	30°03	53°5	54°0	51°6	55°0	1°2	1°3	377	380	92	91	E	E	—	—	230	Dull a. p.
6	29°05	29°85	54°3	53°7	53°6	54°7	1°3	1°2	384	379	91	92	E	E	—	—	—	Dull a. and p.
7	78	86	56°5	53°5	52°6	59°6	2°0	0°8	398	387	87	95	E	E	—	—	—	300 (mist).
8	68	86	54°7	52°3	50°6	59°9	0°7	2°0	408	399	95	86	E	NE	—	—	—	Dull, with 300 (mist).
9	87	88	54°3	49°5	49°1	61°2	1°6	1°0	376	330	89	94	NE	E	—	—	—	300 (mist).
10	71	28	51°5	52°7	45°7	55°5	1°2	0°4	350	359	92	90	E	E	—	—	220	300 (mist). Dull, with 300 (mist).
11	27	41	50°5	41°2	41°0	56°4	1°8	0°9	322	240	88	93	NW	N	—	—	—	Fine and clear.
12	49	25	45°6	50°5	37°1	54°3	2°1	1°8	259	322	85	88	SW	N	—	—	160	Fine a. Dull p.
13	00	03	51°4	44°2	43°9	53°3	1°9	2°0	331	246	87	85	SW	N	—	—	—	Fair p.
14	10	26	47°5	44°2	40°7	54°5	2°0	1°7	281	253	87	87	SW	SW	—	—	050	Clear and cool.
15	40	51	48°5	41°4	39°6	55°7	1°2	1°8	311	223	92	86	S	N	—	—	—	Fine day.
16	25	19	51°5	51°7	48°6	52°3	1°2	0°4	309	347	84	90	SE	E	—	—	070	Dull day.
17	43	75	53°0	49°3	49°1	54°5	3°3	3°3	315	273	78	78	E	E	—	—	300	Stormy and dull.
18	83	94	49°3	48°3	46°7	52°5	4°0	3°8	258	251	74	74	NE	NE	—	—	—	Fair.
19	93	84	48°3	47°5	40°9	49°3	4°0	1°8	247	285	73	88	E	E	—	—	100	Fine day.
20	78	76	49°3	47°7	46°9	51°3	1°6	1°0	311	306	89	93	E	NE	—	—	140	Dull, with 300 showers.
21	82	29°90	47°2	46°4	46°2	51°5	0°5	0°7	313	299	97	95	SE	N	—	—	060	Fine day.
22	29°87	30°03	42°2	44°6	41°5	46°4	0°7	0°9	254	273	94	93	SW	N	—	—	—	300 (mist) a.
23	3	34	46°4	49°7	41°7	54°5	0°9	1°2	294	326	94	92	SW	E	—	—	—	Fair a. Cloudy p.
24	42	53	50°5	45°6	44°7	53°3	1°8	0°9	322	285	88	94	S	N	—	—	—	Fine and clear.
25	51	47	47°5	39°6	38°1	49°7	2°0	1°2	281	219	87	90	NW	N	—	—	—	Fine and clear.
26	45	34	40°2	48°5	33°5	48°5	0°8	2°2	232	288	93	85	W	SE	—	—	—	Cloudy and dull.
27	16	06	48°0	49°5	47°6	50°5	4°5	2°5	234	292	70	83	SE	E	—	—	—	Cloudy and dull.
28	30°05	13	49°5	50°3	47°6	53°0	3°0	1°8	282	319	80	88	SE	SE	—	—	—	Cloudy a. Clear p.
29	29°99	05	49°5	49°3	43°7	50°3	4°0	1°0	261	329	74	84	N	N	—	—	—	Mild and windy.
30	30°18	30°05	47°2	51°5	46°7	54°5	1°5	1°5	288	342	90	90	N	E	—	—	—	Dull and overcast.
31	29°80	29°85	51°7	48°3	47°5	58°2	1°7	3°0	339	267	88	79	S	NW	—	—	150	Clear and cold.
Mean	29°781	29°804	49°9	48°7	45°1	54°0	2°1	1°7	311	305	86°2	88°5	—	—	—	—	1°900	—

BRAEMAR.—OCTOBER 1886.

Height above Mean Sea Level, 1,111 feet. Heights above Ground :—Bar., 3 feet. Therms., 4 feet 3 inches. Rain-gauge, 9 inches.
Long. 3° 24' W. Lat. 57° 0' N.

Long. 3° 24' W. Lat. 57° 0' N.

1	28° 31'	28° 35'	51° 5'	46° 7'	45° 1'	63° 7'	4° 0'	3° 2'	*283	*247	75	78	SW	4	SW	0° 5'	4	7	*080	
2	*40	*70	44° 6'	43° 8'	42° 6'	56° 2'	1° 5'	2° 7'	*260	*228	89	79	SW	1	SW	0° 5'	1	4	*070	Fine day.
3	*76	*81	48° 5'	52° 5'	41° 7'	55° 5'	0° 8'	2° 0'	*321	*342	95	87	SW	0° 5'	SW	0° 5'	8	8	—	Dull and mild.
4	*83	*80	51° 7'	53° 1'	47° 6'	54° 5'	1° 2'	1° 9'	*352	*351	92	86	SE	1	NE	0° 5'	9	10	*040	Dull and damp.
5	*65	*65	52° 5'	51° 3'	50° 8'	60° 2'	1° 0'	1° 6'	*368	*337	94	89	NE	0° 5'	NE	1	10	10	—	☼ ⁰ (mist) ga. Dull and damp.
6	*60	*58	53° 5'	53° 5'	50° 4'	60° 5'	0° 6'	0° 2'	*393	*405	96	99	NE	0° 5'	NE	0° 5'	9	10	*020	Dull and damp.
7	*50	*68	53° 3'	51° 5'	51° 2'	59° 7'	1° 1'	1° 8'	*376	*335	92	88	SW	2	SW	0° 5'	8	7	—	Dull and damp.
8	*68	*58	53° 5'	50° 6'	49° 5'	56° 3'	2° 0'	2° 0'	*354	*296	87	80	SW	1	SW	0° 5'	4	8	—	Fine day.
9	*55	*23	38° 3'	51° 3'	36° 4'	52° 3'	0° 2'	2° 8'	*227	*307	99	81	SW	0° 5'	SE	1	10	7	*460	☼ a.
10	*11	*35	46° 5'	42° 9'	40° 5'	52° 3'	2° 2'	2° 2'	*266	*229	85	83	SW	1	SW	0° 5'	7	7	—	☼ a. Fine day.
11	28° 36'	28° 14'	41° 6'	49° 9'	36° 6'	50° 5'	2° 1'	2° 4'	*220	*290	84	84	SW	1	SW	4	4	10	*450	☼ p.
12	27° 84'	27° 87'	51° 5'	38° 6'	37° 3'	51° 9'	3° 2'	0° 8'	*300	*218	79	93	SW	4	SW	0° 5'	9	2	*040	☼ showers a. Fair p.
13	27° 89'	28° 01'	46° 0'	40° 4'	38° 6'	56° 5'	4° 5'	1° 8'	*216	*214	70	86	SW	1	SW	1	4	2	*020	Dull day.
14	28° 20	28° 21	44° 8'	40° 3'	38° 3'	52° 2'	3° 0'	1° 4'	*231	*221	78	89	SW	1	SW	1	7	7	*100	Fair a. ☼ p.
15	27° 95'	27° 74'	42° 6'	47° 2'	32° 5'	47° 3'	0° 9'	1° 4'	*253	*291	93	91	NW	4	NE	8	9	10	1400	Stormy, with ☼ all day.
16	27° 87'	27° 91'	48° 5'	47° 2'	46° 3'	49° 2'	1° 2'	1° 4'	*311	*291	92	91	NE	4	NE	0° 5'	10	10	*870	Stormy, with ☼ all day.
17	28° 05'	28° 35'	46° 5'	45° 6'	39° 1'	50° 0'	1° 7'	2° 1'	*277	*259	89	85	NE	4	NE	4	10	8	*190	Stormy, with ☼ all day.
18	*51	*65	43° 6'	44° 1'	38° 1'	46° 7'	1° 5'	1° 4'	*250	*258	88	89	NE	4	NE	1	8	10	*660	Dull, with ☼.
19	*65	*63	43° 6'	42° 9'	42° 3'	45° 5'	1° 8'	1° 4'	*244	*246	86	89	NE	2	NE	0° 5'	8	8	*140	Dull, with ☼ showers.
20	*52	*55	46° 5'	44° 8'	42° 3'	48° 5'	1° 0'	0° 8'	*293	*278	94	94	NE	0° 5'	NE	0° 5'	9	10	*030	Dull, with ☼ showers.
21	*62	*65	44° 6'	43° 6'	43° 5'	51° 7'	0° 4'	0° 3'	*285	*277	97	97	NE	0° 5'	NE	0° 5'	5	8	*110	☼ (mist) ga. ☼ p.
22	*66	28° 84'	33° 4'	31° 7'	36° 4'	46° 5'	1° 4'	0° 7'	*163	*162	85	91	NE	0° 5'	NE	0° 5'	5	0	—	☼ (mist) ga. Clear day.
23	28° 95'	29° 11'	31° 7'	41° 6'	26° 1'	43° 7'	1° 0'	0° 8'	*156	*246	87	91	NE	0° 5'	NE	0° 5'	10	10	*060	☼ (mist) ga. and 9p. Dull and damp.
24	29° 25'	*31	44° 9'	42° 7'	41° 3'	46° 3'	0° 7'	1° 2'	*281	*248	95	90	NE	0° 5'	NE	0° 5'	10	10	*020	Dull and damp.
25	*29	*23	41° 6'	41° 1'	39° 2'	44° 8'	1° 1'	2° 3'	*239	*210	92	82	NE	0° 5'	NE	0° 5'	9	9	—	Dull and damp.
26	29° 22	29° 11	37° 8'	40° 9'	36° 1'	45° 0'	0° 2'	0° 7'	*222	*240	98	95	NE	0° 5'	NE	0° 5'	8	7	*060	Dull and damp.
27	28° 08	28° 87	40° 3'	44° 8'	39° 5'	44° 8'	1° 3'	2° 3'	*223	*245	90	83	NE	0° 5'	NE	0° 5'	7	8	*020	Dull and damp.
28	*87	*95	44° 6'	45° 9'	44° 6'	46° 9'	1° 0'	1° 6'	*271	*273	92	89	S	0° 5'	S	0° 5'	8	8	—	Dull and damp.
29	28° 85	*93	44° 1'	50° 5'	43° 1'	50° 8'	0° 6'	3° 0'	*276	*293	95	80	S	0° 5'	NW	2	8	6	*130	Dull and damp.
30	29° 01	*94	43° 8'	49° 3'	42° 6'	51° 3'	0° 6'	1° 8'	*272	*306	95	88	SW	0° 5'	SW	1	9	7	*060	Dull and damp.
31	28° 65	28° 61	47° 7'	45° 6'	45° 3'	53° 5'	0° 9'	2° 9'	*308	*242	94	79	S	4	SW	4	10	4	*030	Dull and damp.
Mean	28° 574	28° 588	45° 5'	45° 7'	41° 3'	51° 4'	1° 4'	1° 7'	*274	*271	89° 6	87° 4		1° 5'	1° 2'	7° 6'	7° 5'	4° 460		

LAUDALE.—OCTOBER 1886.

Height above Mean Sea Level, 14 feet. Heights above Ground :—Bar., 11 feet. Therms., 4 feet. Rain-gauge, 1 foot.
Long. 5° 41' W. Lat. 56° 41' N.

Day.	Barometer at 32° Fah.		Air Temperature.				Humidity.				Wind, Direction and Force.		Cloud Amount.		Rain.	Remarks.				
	9 a.m.	9 p.m.	9 a.m.	9 p.m.	Min.	Max.	Dep. of Wet.		Vapour Tension.	Per-centage.	9 a.m.	9 p.m.	9 a.m.	9 p.m.						
							9 a.m.	9 p.m.	9 a.m.	9 p.m.										
1	ins.	ins.	53°8	52°1	52°0	60°3	3°8	2°9	in.	in.	°/o	°/o	SW	3	SE	1	10	3	ins.	°10
2	29°45	29°43	53°8	52°1	52°0	60°3	3°8	2°9	°312	°314	75	80	SW	3	SE	1	10	3	°100	100
3	58	84	52°0	53°5	47°0	58°3	2°9	3°5	°313	°316	81	77	E	2	S	3	7	7	°103	103
4	86	94	55°5	55°0	52°8	56°4	2°5	1°2	°370	°397	84	93	S	5	SE	2	10	10	°590	590
5	95	87	58°3	62°5	53°0	63°7	5°1	4°5	°343	°427	71	76	E	3	Calm	0	10	9	°110	110
6	80	70	56°2	58°8	55°4	68°2	4°3	2°8	°428	°410	76	83	SE	3	SE	1	10	1	°240	240
7	76	72	58°0	54°0	50°6	60°8	1°0	0°8	°451	°394	93	94	Calm	0	Calm	0	10	10	°400	400
8	72	83	55°4	52°8	51°9	67°9	2°0	0°8	°352	°377	86	94	Calm	0	Calm	0	9	10	°010	010
9	84	85	55°6	53°8	50°0	58°1	2°6	2°1	°369	°355	83	85	SE	1	SE	2	4	0	—	—
10	60	10	54°1	53°7	50°0	56°7	3°1	1°7	°333	°364	80	88	SSE	7	SE	4	10	10	°600	600
11	33	46	47°2	46°0	43°0	54°2	2°2	2°0	°273	°265	85	86	W	1	S	1	10	9	°590	590
12	54	31	46°0	55°2	40°0	53°4	0°7	5°7	°374	°309	95	76	Calm	0	WSW	3	8	9	1°380	380
13	01	03	51°3	45°3	44°9	56°2	1°9	1°9	°329	°259	87	85	WSW	3	Calm	0	10	5	°380	380
14	11	22	48°0	45°5	41°5	51°9	1°8	1°3	°390	°275	87	91	W	1	Calm	0	10	6	°310	310
15	29°44	29°38	49°0	48°5	41°8	52°2	1°8	2°5	°323	°281	87	83	WSW	1	S	2	8	6	°130	130
16	28°09	28°89	51°1	54°0	45°2	54°0	4°1	4°0	°275	°310	74	74	SE	5	SE	5	10	9	—	—
17	29°15	29°16	53°0	48°0	48°0	55°0	3°0	0°8	°322	°314	80	94	N	2	W	2	10	10	°730	730
18	25	64	53°6	50°0	41°9	60°9	3°6	3°8	°315	°269	76	75	E	4	SE	3	10	10	—	—
19	79	84	51°0	48°5	40°9	60°8	5°2	4°3	°251	°243	67	71	ESE	2	SE	2	7	3	—	—
20	85	81	50°3	46°4	44°7	59°0	3°7	2°1	°275	°264	75	85	SE	3	Calm	0	7	8	—	—
21	70	70	45°0	45°0	35°9	57°0	0°7	0°5	°282	°287	94	96	Calm	0	Calm	0	10	10	°080	080
22	80	84	49°0	45°0	43°0	61°2	1°0	0°8	°322	°280	93	94	SSW	1	Calm	0	7	3	°120	120
23	29°86	29°95	45°5	43°0	40°3	49°0	1°3	2°0	°227	°234	92	84	SE	2	SE	1	10	1	—	—
24	30°17	30°32	40°3	41°0	35°7	51°9	1°1	0°8	°272	°239	92	94	ESE	1	SW	1	0	1	—	—
25	42	46	40°3	43°0	36°9	53°5	0°4	1°0	°241	°255	97	92	Calm	0	Calm	0	2	1	—	—
26	47	37	48°0	41°0	39°1	54°7	3°4	2°0	°255	°215	77	84	SE	2	SW	1	8	0	—	—
27	38	30°28	40°7	47°2	49°2	57°4	1°7	5°2	°218	°251	86	78	Calm	0	SSE	1	6	4	—	—
28	08	29°08	46°3	48°0	39°7	50°1	3°5	2°0	°237	°285	76	86	SE	2	Calm	0	2	0	—	—
29	30°01	30°04	50°2	52°5	40°8	52°5	3°2	3°8	°284	°298	79	76	SE	3	SSE	1	10	0	—	—
30	29°97	°08	53°0	52°3	47°9	56°7	3°0	2°3	°322	°331	80	84	SSE	3	SSW	2	10	4	°200	200
31	30°17	30°02	49°9	55°0	46°7	55°0	1°5	3°1	°320	°347	92	80	Calm	0	E	3	8	10	°380	380
31	29°82	29°69	52°9	51°8	47°0	55°2	3°3	3°8	°314	°289	79	75	WSW	1	ESE	2	6	2	°200	200
Menn	29°738	29°736	50°5	49°9	44°5	56°6	2°6	2°3	°306	°305	83°1	84°3	2°0		1°4	8°0	5°8	6°560		

DUNDEE.—OCTOBER 1886.

Height above Mean Sea Level, 160 feet. Heights above Ground:—Bar., 4 feet. Therms., 3 feet 9 inches. Rain-gauge, 1 foot.
Long. $2^{\circ} 56' W.$ Lat. $56^{\circ} 28' N.$

1	29°38	29°32	50°4	49°2	48°4	50°8	0°4	0°3	*417	*342	97	98	SW	1	SW	1	10	10	'350	● 11a.—5.30p.
2	'46	'76	50°7	48°4	45°3	58°9	0°2	0°3	*310	*206	85	95	W	1	W	1	5	7	'020	Fine day. ● at night.
3	'83	'86	51°9	51°9	48°2	59°8	0°9	1°0	*362	*359	94	93	SE	1	SE	1	10	10	'010	● showers 7a.—8a. Cloudy day.
4	'92	'87	53°4	53°5	51°7	54°1	0°4	0°2	*397	*405	97	99	SE	1	SE	4	10	10	'380	● from 7a.
5	'80	'68	53°7	53°4	52°7	54°5	0°2	0°2	*408	*403	99	98	SE	2	SE	4	10	10	'680	● all day.
6	'65	'58	53°4	53°6	53°1	55°5	0°1	0°2	*406	*406	99	99	SE	1	SE	1	10	10	'030	Much 0.
7	'57	'71	53°2	51°8	51°6	62°4	0°6	0°6	*388	*369	96	95	SW	1	NE	1	10	10	—	till 10a. Dull from 1p.
8	'74	'75	53°3	47°0	47°0	57°9	0°4	0°4	*395	*313	97	97	SE	1	SW	1	10	10	—	till 1p. Dull day.
9	'60	'19	47°6	52°4	40°3	53°8	0°2	1°0	*325	*366	99	93	SE	1	SE	1	10	10	'280	Dull, with (gale) from 5p.
10	'21	'33	48°6	43°5	43°4	54°4	2°3	1°3	*287	*254	84	90	SW	2	SW	1	0	7	—	Fine day. (gale) at night.
11	29°47	29°25	44°4	52°4	35°9	52°4	2°0	2°3	*248	*333	85	85	W	1	SW	6	5	10	'350	● 3.30p.—5.30p.
12	28°94	28°89	52°1	43°5	43°5	53°9	0°8	0°2	*368	*278	94	98	SW	4	SW	1	10	10	'080	● till noon.
13	28°95	29°07	43°0	43°4	40°1	55°1	1°5	1°9	*245	*241	88	85	NW	1	NW	1	5	5	—	Fine day.
14	29°31	29°33	45°2	42°4	37°5	56°5	1°7	0°4	*262	*262	88	97	W	1	W	1	0	7	—	Fine day.
15	28°95	28°70	50°4	50°6	39°0	50°8	2°3	0°4	*305	*358	85	97	SE	8	E	12	10	10	'850	● from 9.30a. (gale) from 10a.
16	28°90	28°98	51°5	50°5	40°2	53°4	1°0	0°3	*355	*360	94	98	NE	10	NE	1	10	10	'580	● (gale) till 10a. ● showers.
17	29°06	29°41	50°1	49°2	48°4	51°7	1°4	2°0	*326	*301	90	86	E	6	NE	8	10	10	'120	(gale) at times. ● till 5p.
18	'54	'64	49°4	48°6	45°4	50°7	3°8	2°2	*264	*289	75	85	NE	8	NE	6	5	10	—	till 1p. Dull day.
19	'67	'63	48°0	46°4	44°9	49°8	2°5	1°3	*274	*284	83	91	NE	6	NE	2	10	7	'100	Dull day. ● 1p.—2p.
20	'54	'60	49°5	47°0	45°8	53°7	0°4	0°1	*344	*321	98	99	E	1	E	1	10	10	'010	● till 11.30. Dull day.
21	'69	'72	47°0	45°7	45°4	50°9	0°6	0°0	*308	*308	96	100	SE	1	SE	1	10	10	'040	Dull, with showers.
22	29°74	'85	40°0	39°7	34°4	47°4	0°4	0°7	*239	*230	97	94	W	1	NW	1	10	10	'090	at times.
23	30°04	'17	40°9	37°7	33°1	52°8	0°9	0°6	*236	*271	93	95	E	1	E	2	5	10	'090	● 2 8a.—8.30a.
24	'30	'39	48°7	45°1	43°4	49°6	0°5	0°6	*331	*286	96	95	E	2	E	1	10	10	'020	● till 9.30a.
25	'37	'29	46°4	45°0	44°6	48°9	2°7	1°0	*254	*275	81	92	E	1	SE	1	10	10	'030	Dull day.
26	30°24	'16	45°2	46°6	42°4	52°6	1°3	3°1	*271	*248	90	79	NE	1	SE	2	5	10	'010	● showers.
27	29°99	'91	47°3	48°0	45°6	48°8	2°8	1°4	*261	*299	81	90	SE	1	SE	4	10	10	'010	Dull day.
28	'95	29°99	48°5	48°5	46°1	51°1	0°7	0°9	*324	*319	96	94	S	2	SE	1	10	10	'180	Dull day.
29	29°90	30°00	48°0	50°7	47°4	52°0	0°4	0°5	*325	*357	97	96	S	1	SE	1	10	10	'330	● 6.30p.—11.30p.
30	30°09	29°97	50°0	47°4	47°4	52°8	0°5	0°3	*348	*320	97	98	SE	1	SW	1	10	10	'080	● till noon.
31	29°71	29°68	49°6	42°9	42°7	56°1	0°4	0°3	*345	*269	97	98	SW	1	SW	1	10	7	—	● till 9a., then fine.
Mean	29°629	29°634	48°9	47°7	44°4	53°6	1°2	0°8	*320	*314	91°9	93°9	2°3		2°3	8°4	9°4	3°920		

Height above Mean Sea Level, 180 feet. Heights above Ground:—Bar., 4 feet. Therms., 7 feet. Rain-gauge, 2 feet.
Long. 4° 18' W. Lat. 55° 53' N.

Height above Mean Sea Level, 129 feet. Heights above Ground:—Bar., -9 feet. Therms., 4 feet. Rain-gauge, 1 foot.
Long. $0^{\circ} 23' W.$ Lat. $54^{\circ} 17' N.$

Height above Mean Sea Level, 587 feet. Heights above Ground:—Bar., 14 feet. Therms., 4 feet. Rain-gauge, 6 inches.
Long. 2° 39' W. Lat. 55° 23' N.

Height above Mean Sea Level, 137 feet. Heights above Ground:—Bar., 3 feet. Therms., 4 feet. Rain-gauge, 10½ inches.
Long. 4° 29' W. Lat. 54° 10' N.

1	29°44	29°34	55°8	50°0	50°0	59°0	0°2	0°5	440	348	98	97	SSE 2	NW 2	10	10	'217	☼ (mist) a.		
2	'57	'76	55°0	56°0	57°2	59°7	2°7	1°2	357	443	83	92	WSW 2	ESE 3	2	2	—	Very fine.		
3	'78	'81	55°6	56°3	55°2	60°0	1°2	0°5	407	439	92	97	ESE 4	E 3	9	7	'001	Dull day.		
4	'76	'70	58°4	61°2	55°0	63°1	0°5	0°3	473	531	97	98	E 3	E 5	10	10	—	☼ (mist) p.		
5	'66	'57	61°3	58°0	58°0	64°2	1°5	0°2	492	476	91	99	E 4	SSW 3	7	10	'124	Dull, with ☼ (mist).		
6	'63	'58	57°2	54°0	54°0	58°0	0°6	0°2	450	412	95	99	Calm	0	WNW 2	10	10	'277	Overcast, with ☼ (mist).	
7	'63	'69	55°0	53°6	44°5	60°4	0°6	0°4	455	400	96	97	ESE 1	Calm	0	10	'018	Dull, with ☼ (mist).		
8	'78	'80	53°0	53°0	49°2	57°8	0°3	0°1	394	400	98	99	SSW 2	SE 3	10	5	—	Fine day. ☼ p.		
9	'52	'30	56°0	52°0	51°2	56°5	2°2	1°0	386	361	86	93	SE 5	WSW 4	8	3	'300	Dull day. ☼ ☼ ☼ (mist).		
10	'40	'45	50°8	47°9	46°5	55°8	3°6	2°2	383	279	76	85	SW 5-6	W 4-5	4	10	'004	Squally ☼ a. Fine day. ☼ ☼ p.		
11	'58	29°44	51°7	55°0	40°2	55°9	2°2	1°8	327	395	85	89	SW 3	SW 6-7	8	10	'790	☼ a. Dull day. Squally ☼ p.		
12	'09	28°06	54°0	48°2	48°2	56°2	0°2	0°6	412	322	99	96	WSW 6-8	NW 4	10	7	'480	Squally ☼ (force 9 at times) ☼ p.		
13	'10	29°22	50°3	48°0	43°0	54°4	4°5	1°4	258	299	71	90	W 4	WNW 3	4	2	'030	Very fine day.		
14	29°42	29°32	52°0	52°3	41°5	55°3	1°5	2°3	348	331	90	84	NW 3	SSE 5	3	10	'500	Very fine day. ☼ p. [(mist).		
15	28°56	28°44	54°8	54°0	51°6	55°3	0°0	0°9	430	391	100	94	ESE 8	ENE 4	10	10	'402	Squally ☼ a. Overcast, with ☼ p.		
16	'76	29°03	55°2	50°0	49°8	57°8	2°2	0°3	373	353	86	98	NNE 6	NNW 8-9	7	10	'580	Squally ☼ a. and p. ☼ from 3p.		
17	28°05	'28	46°7	52°2	45°0	54°0	0°7	1°4	302	353	95	91	N 3	NE 8-9	10	9	'025	Squally ☼ showers.		
18	29°49	'56	51°0	50°2	49°2	53°8	1°8	0°9	328	340	87	94	NNE 7	NNE 4	8	7	—	Squally ☼ a. ☼ p.		
19	'61	'55	52°0	50°0	49°0	53°2	1°8	0°2	340	356	87	99	NE 5-6	NE 5-6	8	10	'143	Squally ☼ a. and p.		
20	'53	'60	52°5	49°0	49°0	56°8	0°9	0°5	370	335	94	97	Calm	0	Calm	0	4	10	—	Fine a. Dull, with ☼ (mist) ☼ p.
21	'73	'80	50°2	44°0	40°2	53°0	0°5	0°4	351	279	97	97	NW 2	NW 1	8	8	—	Dull a. Fine afternoon. ☼ p.		
22	'75	29°75	49°2	53°0	37°0	53°5	0°9	1°8	327	352	94	87	SSW 1	SE 4	1	10	—	☼ a. Cloudy day.		
23	29°06	30°11	51°4	47°8	47°8	54°8	2°2	0°4	333	322	85	97	E 5-6	ENE 3	3	0	—	Very fine, with fresh breeze.		
24	30°21	'28	52°6	50°9	39°4	55°3	1°9	1°3	345	339	87	91	ENE 3	E 6	0	6	—	Very fine till 3p. Squally ☼ at night.		
25	'26	'20	50°2	48°5	48°5	52°7	1°9	1°5	315	304	87	90	E 6-7	E 5-4	7	1	—	Squally ☼ a. Fine day.		
26	30°17	30°04	49°3	48°8	41°0	52°8	1°9	1°6	304	305	87	88	E 3-4	ESE 5	7	7	—	Fine day. Squally ☼ at night.		
27	29°85	29°80	48°9	47°8	47°8	50°0	1°5	0°9	309	321	90	94	E 7	ESE 6	9	10	—	Squally ☼ a. and p. Dull day. [(mist).		
28	'90	29°03	51°0	52°0	48°1	52°6	0°8	0°5	353	375	94	97	ESE 6	ESE 4	10	10	'050	Squally ☼ a. Overcast, with ☼ p.		
29	29°09	30°08	53°4	53°9	51°0	56°7	0°4	0°4	397	405	97	98	SE 5	SSW 2	9	10	'494	Squally ☼ a. ☼ (mist) p.		
30	30°12	29°05	53°7	52°0	51°1	54°4	0°1	0°8	405	378	99	95	SSE 1	SE 3	10	0	'156	☼ a. and p. Fine day.		
31	29°81	29°74	51°7	52°0	51°0	56°2	1°3	1°5	349	348	91	90	WSW 2	S 3	4	7	'110			
Mean	29°609	29°611	52°9	51°8	47°7	56°0	1°4	0°9	367	363	90°8	93°9	3°8	3°8	7°1	7°5	4°701			

STONYHURST.—OCTOBER 1886.

Height above Mean Sea Level, 375 feet. Heights above Ground:—Bar., —12 feet. Therms., 7 feet. Rain-gauge, 2 feet.
Long. 2° 28' W. Lat. 53° 51' N.

Day.	Barometer at 32° Fahr.		Air Temperature.					Humidity.					Wind, Direction and Force.		Cloud Amount.		Rain.	Remarks.				
	9 a.m.	9 p.m.	9 a.m.	9 p.m.	Min.	Max.	Dep. of Wet.		Vapour Tension.		Per-centage.		9 a.m.	9 p.m.	9 a.m.	9 p.m.	9 a.m.					
							9 a.m.	9 p.m.	9 a.m.	9 p.m.	9 a.m.	9 p.m.										
1	ins.	ins.	57°0	51°2	50°6	58°0	1°1	0°6	in.	in.	%	%	SSE	1	Calm	0	6	10	ins.	720	Overcast, with ●.	
2	29°24	29°09	53°0	53°1	44°3	59°1	3°1	3°1	330	321	79	79	SW	1	E	1	0	5	—	—	Fine and sunny.	
3	64	64	58°0	56°2	49°1	62°4	0°1	3°1	340	391	71	87	SE	2	NE	1	10	10	162	—	Fine and sunny.	
4	57	54	57°4	61°5	54°0	64°3	0°9	1°6	445	493	95	90	NE	1	NE	2	10	10	—	—	Overcast and gloomy.	
5	49	38	59°8	60°0	57°2	65°3	1°8	1°5	456	469	83	91	NE	1	NE	1	10	10	047	—	Fine and sunny p.	
6	42	39	57°0	54°0	52°0	60°3	0°8	0°8	440	394	94	94	Calm	0	SW	1	10	10	470	—	Overcast, with ●.	
7	43	49	54°2	54°2	48°3	61°6	1°1	1°2	388	385	93	92	Calm	0	Calm	0	10	10	185	—	Overcast and gloomy.	
8	55	50	54°7	47°0	45°9	58°9	0°7	0°7	407	366	95	95	Calm	0	Calm	0	10	10	—	—	Overcast and gloomy. [gloomy p.	
9	41	02	48°1	52°0	43°9	58°1	0°6	1°3	321	353	95	91	NE	1	SW	4	7	10	200	—	Fine and sunny a. Overcast and	
10	18	26	50°1	45°2	44°3	53°1	3°1	1°1	285	275	79	92	SW	2	SW	1	4	10	663	—	Fine and sunny. Distant T 114.	
11	40	29°30	50°1	51°9	41°8	52°7	2°9	2°0	290	334	80	87	SW	1	SW	2	4	10	050	—	Fine and sunny a. Overcast p.	
12	29°02	28°71	55°4	49°2	48°2	57°1	3°3	0°4	348	340	80	93	S	5	SW	1	4	10	600	—	Overcast, with ●.	
13	28°88	29°01	50°8	43°7	43°0	52°7	3°4	1°6	287	249	77	87	W	1	W	1	7	2	261	—	▲ 3p.	
14	29°19	29°19	47°2	46°2	43°5	53°0	1°0	1°0	300	290	93	93	W	1	Calm	0	10	10	100	—	● early a. Fine and sunny p.	
15	28°48	28°21	52°9	52°1	45°4	55°1	1°8	1°9	351	339	88	86	ESE	2	ESE	1	10	10	110	—	● a. Overcast and gloomy.	
16	39	74	52°6	48°2	45°8	53°0	3°7	2°2	302	283	76	85	N	1	NNW	1	6	10	238	—	Overcast with ●.	
17	28°68	28°94	48°6	50°0	45°9	53°9	0°6	2°2	327	304	96	85	Calm	0	NE	2	10	10	123	—	—	
18	29°17	29°28	50°3	48°9	47°8	51°9	3°9	2°7	270	283	74	81	NE	1	NNE	1	10	10	—	—	Overcast and threatening.	
19	28	28	50°5	49°9	47°6	53°9	2°6	1°3	302	326	82	91	NNE	2	NE	1	10	7	039	—	Overcast and gloomy. Distant T 100.	
20	30	38	50°7	49°9	46°0	54°2	1°9	2°0	322	309	88	87	NNE	1	NE	1	5	10	020	—	Sunny a. Overcast, with ● p.	
21	49	57	46°7	44°9	43°1	52°7	1°2	1°6	291	261	92	88	N	1	Calm	0	9	5	003	—	Fine a. Overcast p. < p.	
22	56	60	41°6	47°3	38°8	51°9	1°6	2°5	229	268	88	83	Calm	0	Calm	0	7	0	—	—	10	
23	74	29°87	46°0	43°6	39°5	52°8	1°6	1°1	274	259	89	91	ENE	1	NE	1	8	0	—	—	Fine and sunny.	
24	29°98	30°02	49°3	44°1	42°5	53°1	2°2	3°3	295	248	85	77	NE	1	ENE	3	10	10	010	—	—	
25	30°01	29°94	48°4	47°3	43°9	49°9	3°4	2°7	260	233	77	79	ENE	2	NE	1	4	0	—	—	Fine, sunny, and breezy.	
26	29°90	29°00	46°9	45°3	42°8	50°3	4°1	2°4	230	249	73	82	E	2	NE	2	3	10	—	—	Fine and sunny.	
27	59	59	46°0	46°1	43°1	47°3	3°0	2°1	244	264	79	85	NE	2	E	2	10	10	—	—	Overcast and gloomy.	
28	72	74	49°0	50°0	44°9	53°1	2°1	1°9	295	312	85	87	E	2	E	1	10	10	640	—	Overcast and gloomy.	
29	74	90	50°9	53°9	47°8	54°7	1°8	1°9	327	361	88	87	SE	1	S	1	10	10	410	—	Overcast and gloomy.	
30	93	79	53°1	50°1	48°1	56°2	0°6	1°1	388	333	96	92	WSW	1	Calm	0	10	10	120	—	Overcast and gloomy. Fine and sunny	
31	29°61	29°57	54°2	47°0	45°3	56°1	1°0	1°7	391	282	93	88	SSW	1	Calm	0	10	5	—	—	Overcast, with ● a. [p.	
Mean	29°398	29°401	51°3	49°8	45°9	55°3	2°1	1°7	328	310	85°9	87°9	1°2	1°1	7°8	8°2	5°174					

HILLINGTON, NORFOLK.—OCTOBER 1886.

Height above Mean Sea Level, 88 feet. Heights above Ground:—Bar., 4 feet. Therms., 4 feet. Rain-gauge, 1 foot.
Long. $0^{\circ} 33' E.$ Lat. $52^{\circ} 48' N.$

1	29°64	29°41	61°3	62°6	51°0	73°5	2°8	3°7	451	444	84	79	SE	1	SE	1	1	10	—	Very fine, sunny, and warm. Δ p.	
2	29°73	'98	53°4	50°9	43°4	64°4	3°7	1°4	311	335	76	91	W	5	SE	1	0	7	'005	Very fine and sunny. Δ (mist) p. sp.	
3	30°00	'94	58°7	55°0	43°7	64°6	3°0	0°2	404	425	82	99	SE	4	SE	1	7	7	'007	T _{4a} . Much cir. ∞ (much) p. sp.	
4	29°89	'86	63°6	58°4	53°0	77°3	3°9	0°9	554	461	94	95	SE	0°5	SE	2	8	2	'005	early a. Ψ 6.30p. [op]	
5	'76	'70	62°4	58°7	55°6	75°1	0°9	0°7	531	473	95	96	SE	4	SE	0°5	6	0	'020	∞ (mist) a. Very fine day. Δ p.	
6	'69	'75	56°3	49°9	47°0	61°4	0°0	0°3	454	352	100	98	W	1	W	0°5	10	0	'628	∞ early a. \mathcal{K} \bullet 2°9a. Very gloomy [10a.]	
7	'77	'77	56°6	55°9	48°9	65°4	0°0	1°1	459	413	100	93	SE	1	SE	2	7	10	'017	Δ op.	
8	'83	'88	58°3	50°9	48°5	63°8	1°1	0°2	453	367	93	99	S	0°5	SE	0°5	10	6	'005	Day very damp. Δ 2° ∞ (mist) p.	
9	'77	'46	54°4	55°7	49°1	60°8	0°1	1°1	421	410	99	93	SE	1	SE	4	10	10	'332	∞ (mist) 9a. \mathcal{K} \bullet 2°9.30p.	
10	'55	'58	51°8	46°4	45°0	58°5	2°8	0°0	313	316	81	100	SW	5	SW	1	0	10	'287	Very fine and sunny.	
11	'72	'29	73°3	48°3	53°2	41°4	56°7	2°4	2°4	280	340	83	84	W	4	SW	4	0	10	'003	Very fine and sunny till 2p.
12	'52	28°99	55°9	55°5	51°0	60°7	2°1	0°3	384	430	87	98	SW	5	SW	5	10	10	'483	Fine and sunny a. \bullet 2° p.	
13	'17	29°37	49°9	46°9	46°0	56°4	2°0	1°4	308	287	86	91	SW	6	SW	3	4	4	'002	Fine and sunny.	
14	29°56	29°58	45°4	44°9	36°8	55°6	1°4	0°7	270	281	90	95	S	1	S	0°5	0	8	'170	Fine and sunny. Δ 9p.	
15	28°97	28°64	54°2	50°7	44°1	57°9	1°1	1°2	388	338	93	92	S	5	S	4	10	10	'450	\bullet 2° early a. Blustering, with \bullet all [day.]	
16	'62	28°84	49°8	49°9	46°9	55°7	2°2	1°3	303	325	85	91	SE	4	NE	2	10	7	'050		
17	28°86	29°09	51°6	49°9	48°9	54°3	0°9	1°1	358	330	91	93	NE	1	NE	0°5	9	10	'138	\bullet showers.	
18	29°27	'47	52°8	51°9	48°1	57°9	1°2	1°0	366	360	91	93	NNE	5	SE	2	8	10	'048	\bullet showers early a. Δ 9p.	
19	'51	'62	51°8	45°5	45°5	61°4	0°7	0°1	366	303	95	99	SSE	1	SE	1	6	4	—	Δ op.	
20	'58	'64	52°3	48°7	42°4	60°9	0°4	0°4	381	334	97	99	SE	1	S	1	5	5	'240	T _{4p} . Δ Δ 9p.	
21	'73	'84	52°4	45°8	45°7	53°4	0°0	0°1	369	306	94	99	NE	1	NE	0°5	8	0	—	Overcast all day. Δ 9p.	
22	'89	29°90	46°9	40°3	39°0	56°5	1°2	0°4	293	241	92	97	S	1	S	1	0	0	—	Very fine and sunny. Δ 9p.	
23	29°99	30°10	50°4	46°9	37°9	58°2	1°6	0°4	324	311	89	98	S	3	SE	2	2	2	—	Very fine and sunny. Δ 9p.	
24	30°19	'33	50°7	47°9	43°9	54°0	3°0	3°4	295	255	80	77	ENE	4	E	4	8	10	—	Very fine and sunny. Δ 9p.	
25	'24	30°15	48°7	48°5	46°0	51°9	3°6	2°3	259	285	76	84	ESE	3	E	4	10	10	'005	Δ 9p.	
26	30°11	29°97	46°7	45°4	44°4	48°8	2°8	1°7	255	264	80	88	E	4	NE	4	10	10	—	Overcast all day. Δ 9p.	
27	29°93	29°91	46°0	47°1	43°5	48°9	1°3	0°5	280	311	91	96	SE	4	SE	2	10	10	—	Overcast all day. Δ 9p.	
28	30°01	30°06	50°9	47°4	44°8	53°5	1°2	0°7	342	309	92	95	SE	2	SE	0°5	10	8	—	Overcast all day. Δ 9p.	
29	'12	'29	51°1	49°9	45°0	61°6	0°4	0°7	365	342	97	95	S	1	S	1	10	9	—	Overcast from 3p. Δ 9p.	
30	30°24	30°11	53°9	52°9	49°0	59°0	1°1	0°4	384	389	93	98	S	1	S	0°5	10	10	'128	Overcast all day. Δ 9p.	
31	29°99	29°05	54°8	55°6	51°0	59°2	0°5	0°3	415	431	96	98	SW	2	SW	1	10	10	'203	\bullet 2° early a. Overcast all day. Δ op.	
Mean	29°705	29°707	52°9	50°6	46°0	59°6	1°5	1°0	366	347	89°8	93°6	2°6		1°8	6°7	7°1	3°231			

CHURCHSTOKE.—OCTOBER 1886.

Height above Mean Sea Level, 538 feet. Heights above Ground:—Bar., 12 feet. Therms., 4 feet. Rain-gauge, 1 foot 6 inches.
Long. 3° 5' W. Lat. 52° 31' N.

Day.	Barometer at 32° Fah.		Air Temperature.				Humidity.						Wind, Direction and Force.		Cloud Amount.		Rain.	Remarks.	
	9 a.m.	9 p.m.	9 a.m.	9 p.m.	Min.	Max.	Dep. of Wet.		Vapour Tension.		Per-centage.		9 a.m.	9 p.m.	9 a.m.	9 p.m.			
							9 a.m.	9 p.m.	9 a.m.	9 p.m.	9 a.m.	9 p.m.							
1	ins.	ins.	56°9	47°9	47°0	57°6	0°9	0°7	in.	in.	%	%	S	1	N	3	10	ins.	Dull and stormy. ☁.
2	29°02	28°88	56°9	47°9	47°0	57°6	0°9	0°7	436	316	94	95	S	1	S	1	10	0	Clear, fresh and bright.
3	29°24	29°41	53°7	52°1	43°0	63°6	2°7	2°3	339	329	82	84	S	2	S	1	10	0	Overcast. ☁.
4	29°43	29°41	54°2	57°5	49°8	61°1	2°8	2°0	343	413	81	87	S	2	SE	1	6	0	Dull and mild.
5	29°34	30°00	56°0	57°0	57°0	70°0	1°9	3°0	456	569	89	83	SSE	1	S	2	7	9	—
6	29°23	29°19	62°8	55°9	55°3	72°1	2°7	1°6	479	460	84	90	SE	1	SSW	1	8	10	151
7	29°22	29°21	54°9	50°9	50°0	58°3	0°9	0°6	404	357	94	96	S	5	Calm	0	10	6	117
8	29°25	29°27	55°7	54°1	50°3	58°7	1°0	0°1	415	416	93	99	SSE	1	Calm	0	10	10	180
9	29°38	29°40	51°1	44°8	44°0	63°4	0°0	0°9	375	276	100	93	W	1	Calm	0	9	0	Overcast, with ☁ (mist).
10	29°30	28°90	51°3	48°9	40°0	57°2	1°3	0°0	344	323	91	94	SE	2	SE	2	10	10	662
11	29°05	29°14	49°3	44°8	42°8	55°9	2°6	1°1	286	271	82	92	SW	3	SW	3	8	10	200
12	29°26	29°20	49°4	54°1	35°4	58°1	2°0	2°7	302	344	86	82	W	1	SW	2	2	8	018
13	28°50	28°56	55°7	48°9	48°2	57°5	1°9	0°7	388	328	88	95	SW	3	SW	2	10	10	358
14	28°76	28°89	48°9	39°3	38°5	52°5	1°8	0°4	301	232	88	97	WSW	3	W	1	7	4	150
15	29°04	29°00	48°4	47°9	39°0	56°5	1°5	2°2	303	280	89	85	WSW	4	SSW	4	5	7	205
16	28°27	28°08	54°9	49°1	47°5	56°1	0°9	3°2	404	272	94	78	S	6	WSW	8	9	8	092
17	28°13	28°06	44°3	41°5	50°0	50°0	1°4	1°4	299	260	91	89	N	5	NNW	1	8	3	130
18	28°04	28°05	47°6	47°9	47°0	49°5	1°2	1°0	301	308	92	93	NE	5	NE	5	9	8	510
19	29°05	29°05	48°4	47°3	46°3	50°6	1°5	1°4	303	292	89	90	WNW	2	NNW	1	8	9	075
20	29°07	29°07	47°1	45°8	45°0	52°8	0°5	0°4	311	298	96	97	NE	1	E	1	7	5	1010
21	29°31	29°40	49°2	45°3	39°5	53°0	1°2	0°4	319	293	92	97	W	2	NW	2	8	0	020
22	29°35	29°34	45°1	43°5	37°0	53°1	0°9	0°6	279	269	93	95	NW	2	NW	2	8	8	010
23	29°42	29°40	47°0	48°9	43°5	52°0	1°1	0°9	296	323	92	94	ESE	4	E	5	9	8	—
24	29°70	29°74	48°9	46°3	45°0	51°8	1°8	3°9	301	229	88	73	E	5	E	3	7	2	—
25	29°73	29°68	45°8	45°8	44°2	50°1	2°9	2°4	243	253	79	83	NE	5	NE	2	5	8	—
26	29°66	29°53	45°3	44°3	42°0	46°3	2°4	2°2	248	242	82	83	NNE	3	NE	2	8	10	—
27	29°34	29°37	43°8	44°8	42°7	45°1	0°9	0°9	265	276	93	93	NE	3	E	2	10	10	013
28	29°47	29°52	45°8	50°8	43°9	52°0	0°7	0°8	292	351	95	94	E	2	SW	2	10	8	106
29	29°56	29°74	54°9	54°7	49°1	56°0	1°9	1°5	375	384	88	90	SW	2	SW	1	8	8	020
30	29°73	29°54	53°7	52°9	50°9	55°3	1°7	0°1	365	399	88	99	SW	1	SE	1	10	10	045
31	29°45	29°38	55°9	47°9	44°8	57°3	2°3	2°0	370	285	86	86	SW	2	SE	2	9	2	010
Mean	29°193	29°199	50°9	49°0	44°9	55°6	1°6	1°4	335	318	89°2	90°3	2°7	2°2	7°9	7°1	4°54		

CARMARTHEN.—OCTOBER 1886.

Height above Mean Sea Level, 188 feet. Heights above Ground:—Bar., 7 feet. Therms., 4 feet. Rain-gauge, 1 foot.
Long. 4° 18' W. Lat. 51° 52' N.

1	20°35	20°29	57°0	49°5	49°0	60°7	4°4	1°1	453	325	97	93	S	1	Calm	0	10	10	'980	Overcast, with ☁ all day.
2	"60	"69	50°8	50°7	45°1	61°8	4°2	2°1	395	399	75	87	SW	3	W	4	6	10	'100	☁ showers.
3	"71	"68	62°3	50°6	56°6	66°6	4°5	1°6	418	459	75	80	SE	4	Calm	0	6	10	—	Fine day.
4	"63	"53	62°3	65°4	58°3	74°8	2°8	3°6	467	496	84	80	Calm	0	SE	5	10	7	—	Fine day.
5	"55	"54	62°0	55°7	54°8	66°6	2°0	0°1	487	441	88	99	SE	2	Calm	0	10	10	'530	Overcast, with ☁, from 1p.
6	"87	"52	54°7	56°7	50°3	66°8	0°2	0°3	422	451	99	98	E	1	Calm	0	10	10	'160	Fine day. ☁ from 7p.
7	"54	"61	60°2	50°7	50°7	66°4	2°2	0°7	449	352	87	95	E	1	Calm	0	9	1	—	Fine day.
8	"74	"74	51°7	49°7	45°1	65°2	2°1	0°3	381	348	99	98	Calm	0	W	1	10	3	—	☁ ga. Very fine.
9	"48	"33	55°7	46°8	46°0	63°2	1°8	0°8	393	301	88	94	S	3	Calm	0	9	1	'870	☁ before ga. ☁ 3p.—6p. ☁ 5p.
10	"43	"50	52°5	46°3	43°2	56°3	4°1	1°4	290	280	74	90	W	3	W	1	4	4	'200	Frequent ☁ showers. ☁ 8p. ☁
11	"66	20°58	56°4	42°2	59°0	0°5	0°3	422	360	97	98	SW	7	W	1	10	10	'130	☁ showers.	
12	"19	28°94	55°3	50°5	50°1	59°0	3°5	1°3	321	295	77	90	W	2	Calm	0	6	0	'980	Squally ☁ till 6p., then fine.
13	"17	29°33	53°7	44°6	44°0	55°9	3°5	1°6	319	309	68	90	NW	3	S	7	5	10	'030	☁ showers all day.
14	20°49	29°04	57°3	49°0	42°2	59°4	5°5	1°9	401	289	94	86	SW	7	W	7	10	10	1°140	Squally ☁ with ☁ from 6p.
15	28°59	28°59	54°7	48°1	41°7	55°3	0°9	1°9	374	349	96	80	N	5	N	7	10	10	'460	Squally ☁ in past a. and all day.
16	"56	"94	52°2	52°1	45°9	57°2	3°6	0°7	238	228	75	94	N	1	Calm	0	8	10	'590	Squally ☁, with frequent ☁ all day.
17	28°89	28°98	46°8	44°6	43°0	52°9	2°7	2°7	308	304	82	82	NE	2	NE	2	9	10	—	Overcast all day.
18	20°27	20°38	51°3	50°9	43°0	54°6	2°9	1°0	319	317	81	93	NE	5	NE	2	7	6	'010	Overcast all day.
19	"40	"39	52°5	48°6	48°5	56°7	1°2	0°7	344	321	91	95	Calm	0	Calm	0	8	10	'040	Fine day.
20	"43	"56	51°1	48°3	44°1	55°8	2°3	0°3	324	262	84	97	W	1	Calm	0	6	0	'130	☁ showers.
21	"74	"78	51°7	42°2	42°2	58°3	0°6	1°1	333	305	96	92	S	1	Calm	0	9	0	'280	Overcast all day.
22	"72	"64	49°0	47°8	40°2	55°5	1°1	3°3	342	305	92	78	E	2	E	3	6	6	—	
23	"68	20°91	50°7	52°2	47°2	54°3	4°3	4°1	288	250	72	83	E	5	E	5	7	10	—	
24	29°92	30°02	52°5	48°8	48°0	57°3	2°0	2°4	259	286	74	83	E	6	E	5	7	10	—	
25	30°02	29°99	49°5	48°8	46°4	53°1	4°4	3°1	293	244	76	78	E	3	E	3	7	10	—	
26	20°96	"82	48°6	46°3	45°8	49°4	2°6	0°7	260	301	81	95	E	5	E	1	7	10	'200	☁ from 3p.
27	"64	"66	46°8	46°6	45°3	49°4	2°1	1°8	334	358	85	88	E	1	E	2	9	10	'050	Fine day.
28	"78	20°80	52°1	53°4	45°3	59°9	0°9	0°1	418	436	94	99	SW	2	Calm	0	10	10	'050	Frequent ☁ showers.
29	20°93	30°10	55°7	55°4	52°8	58°0	0°0	0°1	418	436	94	99	SW	2	Calm	0	10	10	'100	Dull a. Fine p.
30	30°05	29°93	52°1	52°9	51°2	60°2	1°0	0°7	404	381	93	95	S	2	Calm	0	10	10	'080	☁ at night.
31	20°85	29°75	53°5	51°2	51°0	62°1	1°9	1°2	357	345	87	92	W	1	SW	2	6	10	'080	
Mean	20°535	29°533	54°0	50°8	47°0	59°2	2°3	1°4	359	339	85°2	90°2	2°5		2°0	8°1	7°5	8°040		

MARGATE.—OCTOBER 1886.

Height above Mean Sea Level, 83 feet.

Heights above Ground:—Bar., 7 feet. Therms., 4 feet. Rain-gauge, 1 foot.
Long. 1° 24' E. Lat. 51° 24' N.

Day.	Barometer at 32° Fahr.		Air Temperature.				Humidity.				Wind, Direction and Force.		Cloud Amount.		Rain.	Remarks.					
	9 a.m.	9 p.m.	9 a.m.	9 p.m.	Min.	Max.	Dep. of Wet.		Vapour Tension.	Per-centage.		9 a.m.	9 p.m.	9 a.m.			9 p.m.				
							9 a.m.	9 p.m.	9 a.m.	9 p.m.	9 a.m.				9 p.m.						
1	ins.	ins.	66.6	65.1	54.1	75.0	6.1	4.6	in.	in.	0.68	0.70	S	2	S	1	7	0	ins.	—	
2	29.64	29.48	55.5	52.9	50.1	66.7	5.0	1.0	307	373	71	93	W	2	S	1	0	0	—	☉ a. Beautiful day.	
3	29.82	30.02	58.4	61.7	51.4	64.4	2.0	1.0	427	514	87	94	SE	1	S	2	10	0	—	Fine day. ☉ 9p.	
4	29.98	29.92	58.4	61.7	51.4	64.4	2.0	1.0	427	514	87	94	SE	1	S	2	10	0	—	Very fine.	
5	29.90	29.87	58.7	64.2	59.2	71.7	2.8	2.4	531	514	85	86	SE	1	E	3	4	0	—	Warm.	
6	29.75	29.72	64.0	61.7	59.2	71.8	3.1	1.8	487	487	82	89	SSE	1	SE	1	2	2	0.30	Beautiful day.	
7	29.70	29.75	60.4	56.0	55.1	65.0	0.4	0.1	512	446	98	99	E	1	SE	1	10	3	0.10	Dull a. Fine p. ☉ 9p.	
8	29.77	29.77	58.7	57.3	55.1	60.6	2.2	1.4	425	427	87	90	E	2	S	1	10	9	0.05	Dull day. ☉ at night.	
9	29.82	29.87	59.1	53.2	52.3	64.5	1.0	0.2	469	400	94	99	Calm	0	Calm	0	9	0	0.10	Fine and sunny. ☉ ☉ 9p.	
10	29.80	29.86	54.4	57.8	47.4	63.2	0.0	0.0	424	418	100	87	Calm	0	S	4	10	10	0.190	☉ a. Dull, with ☉.	
11	29.65	29.70	53.2	50.3	48.8	60.2	3.5	2.9	313	346	77	95	SW	3	SW	4	0	2	0.120	Sunny, with ☉. ☉ 6p.—7p.	
12	29.76	29.88	53.2	54.9	47.1	59.6	2.9	2.9	328	351	81	82	SW	1	S	4	5	10	—	Fine, but cool.	
13	29.67	29.73	58.4	57.5	52.4	60.7	2.8	0.7	404	453	83	96	S	5	SW	5	9	10	0.480	☉, ☉.	
14	29.28	29.39	52.8	44.4	43.6	58.9	3.8	1.0	302	270	75	92	W	4	SW	4	0	1	0.040	☉ a. ☉ p.	
15	29.59	29.66	49.6	48.6	41.1	59.7	3.0	1.7	281	299	80	83	W	1	S	1	0	10	0.140	☉.	
16	29.09	28.86	50.9	51.4	47.4	59.7	2.1	2.2	401	332	87	85	S	4	S	5	10	10	0.150	☉ before 9a.	
17	28.64	28.79	50.5	51.5	46.7	53.8	2.0	2.7	316	311	87	81	S	3	S	4	10	10	0.410	☉ a. Bright.	
18	28.80	29.08	51.1	42.4	42.1	52.4	2.1	1.9	321	231	85	86	W	4	W	1	10	10	0.030	☉ a. Bright. ☉ 9p.	
19	29.29	29.41	51.1	50.5	40.1	57.2	1.2	0.6	344	352	91	96	W	1	Calm	0	9	0	0.450	☉ before 9a. Fine day.	
20	29.48	29.57	51.2	53.4	46.1	56.7	0.1	1.7	374	361	99	88	W	1	Calm	0	7	0	—	☉ in afternoon. ☉	
21	29.57	29.66	56.3	50.9	50.5	59.0	2.6	0.6	377	357	83	96	SE	1	SW	1	10	0	—	☉ (mist) all day.	
22	29.77	29.86	49.3	49.7	45.2	53.1	0.8	1.0	330	330	95	93	W	1	W	2	10	10	—	Fine day.	
23	29.92	29.93	48.8	48.8	43.2	55.6	1.1	1.9	317	307	92	86	W	1	Calm	0	1	0	—	Bright day.	
24	29.95	30.03	53.9	53.7	43.0	57.0	1.6	2.8	370	336	89	81	SE	1	SE	2	10	8	—	Dull day.	
25	30.11	30.16	52.6	52.1	51.2	53.9	2.8	3.2	323	306	81	79	E	4	E	4	5	10	0.020	Dull day.	
26	30.14	30.10	48.9	51.1	47.4	52.8	2.0	3.0	296	299	86	80	E	3	SE	4	10	10	—	Dull day.	
27	30.02	29.88	48.9	48.3	46.6	52.2	2.5	3.1	285	295	83	78	E	5	E	4	10	10	0.020	☉ all day.	
28	29.79	29.86	47.3	50.0	46.2	50.8	2.1	2.0	276	309	85	86	E	2	SE	1	10	8	—		
29	30.04	30.01	52.4	50.3	47.4	55.4	2.3	1.1	333	335	85	92	E	1	E	1	10	0	—	Fine day.	
30	30.20	30.35	55.0	49.2	49.1	62.5	1.2	0.3	397	343	92	98	S	1	S	1	8	0	—	Fine day.	
31	30.30	30.15	54.2	55.3	47.9	57.0	0.7	1.1	400	404	96	91	S	2	S	1	10	8	0.010	Fine day. ☉ 9p.	
Mean	29.721	29.723	54.7	53.2	48.7	59.8	2.2	1.7	373	365	86.4	89.0	2.0	2.1	7.2	4.9	2.180	—	—	—	Fine day. ☉ a. and p.

SOUTHAMPTON.—OCTOBER 1886.

Height above Mean Sea Level, 78 feet.

Heights above Ground:—Bar., 6 feet. Therms., 4 feet 6 inches. Rain-gauge, 1 foot.
Long. 1° 24' W. Lat. 50° 55' N.

1	29.57	29.42	66.5	59.6	55.0	71.3	3.6	0.1	519	508	80	99	SE	3	SE	3.5	3	10	510	☐ ² a. Very fine. K ² ☉ ² 6p.-8p.
2	29.83	29.96	61.7	54.3	48.6	65.7	4.6	1.4	405	382	74	90	SW	2.5	SE	2	1	0	005	Beautifully fine and pleasant. ☐ ² n.
3	29.93	29.88	58.9	58.9	50.1	65.7	0.9	0.5	468	481	95	97	SE	3.5	E	1	2	130	—	☉ ² 2a. Beautifully fine and very warm. [warm.
4	29.85	29.78	68.6	66.4	58.2	72.1	3.4	3.6	505	517	81	80	SE	3.5	SE	3.5	2	5	—	Fine and very warm.
5	29.73	29.73	62.9	57.4	57.2	72.1	1.3	0.7	520	451	93	96	SSW	1	NW	1.5	10	9	018	☉ ² till 8a. Beautiful day.
6	29.76	29.73	57.7	58.7	55.6	65.7	0.4	0.8	464	408	97	95	SW	1.5	SE	2	10	9	090	☉ ² till 1p.
7	29.71	29.74	57.7	57.5	56.0	60.1	0.5	0.3	461	464	96	97	ESE	1.5	SE	1	10	10	510	☉ ² early a. Beautiful day. [and p.
8	29.84	29.91	56.8	53.0	49.7	67.5	0.0	0.3	462	394	100	98	NE	0.5	Calm	0	1	0	—	☉ ² a. ☐ ² a. ☐ ² a., then fine. ☉ ² 6p.-8p.
9	29.78	29.47	50.8	56.3	45.8	61.9	0.0	1.7	371	404	100	89	E	1	W	5	10	10	028	☉ ² 6p.-8p.
10	29.68	29.73	56.7	48.1	46.3	61.6	3.6	0.5	328	324	78	96	WSW	2.5	SW	1.5	1	8	092	☉ ² 6p.-8p.
11	29.82	29.86	54.0	55.7	46.9	62.6	2.4	1.0	350	416	84	94	NW	1	SW	2.5	8	10	340	☉ ² 6p.-8p.
12	29.60	29.72	58.4	53.6	53.3	60.6	1.7	0.7	436	392	89	95	SW	4	NW	2.5	10	10	577	☉ ² 6p.-8p.
13	29.35	29.45	55.0	44.5	44.1	55.9	2.7	0.9	357	273	83	93	WSW	2	W	2	9	1	072	☉ ² 6p.-8p.
14	29.64	29.64	53.9	51.8	42.8	60.6	3.0	1.7	334	341	80	88	W	2.5	SSW	1	4	10	315	☉ ² 6p.-8p.
15	29.05	28.90	55.4	53.0	51.4	57.8	0.6	2.8	422	327	97	81	SW	4	SW	7	10	10	328	☉ ² 6p.-8p.
16	28.48	28.66	51.8	50.0	48.2	53.7	0.4	0.9	375	337	97	94	NW	1	N	3.5	10	10	008	☉ ² 6p.-8p.
17	29.04	29.11	47.9	44.2	44.2	53.0	2.1	0.9	282	270	86	93	WNW	1	NE	1	2	10	—	☉ ² 6p.-8p.
18	29.33	29.43	48.4	51.2	38.8	54.2	0.4	0.5	330	363	97	97	NE	1	NE	1.5	10	7	030	☉ ² 6p.-8p.
19	29.49	29.52	53.5	51.6	46.1	58.1	1.5	0.4	367	372	89	97	NE	2	NE	1.5	10	7	577	☉ ² 6p.-8p.
20	29.56	29.69	50.0	48.6	46.0	57.1	0.3	0.3	353	335	98	98	NE	2	NW	1	9	5	132	☉ ² 6p.-8p.
21	29.83	29.93	45.1	46.0	43.3	57.1	0.0	1.1	300	295	100	93	NW	1	NW	1	10	1	—	☉ ² 6p.-8p.
22	29.94	29.85	39.7	49.6	35.2	50.0	0.5	1.4	234	319	96	90	NE	1	SE	2	5	0	180	☉ ² 6p.-8p.
23	29.86	29.98	55.6	52.4	47.9	61.6	1.5	2.4	399	330	90	84	SE	3.5	E	4	10	4	—	☉ ² 6p.-8p.
24	30.04	30.10	53.5	51.6	48.2	57.4	2.8	2.8	334	311	81	81	E	3	E	5	5	10	020	☉ ² 6p.-8p.
25	30.08	30.06	51.1	49.6	49.2	54.9	2.2	1.5	330	317	84	90	ENE	3	SE	1.5	10	10	147	☉ ² 6p.-8p.
26	30.01	29.89	49.8	46.5	46.0	50.6	2.3	2.0	300	270	85	86	NE	3	NE	5	10	10	007	☉ ² 6p.-8p.
27	29.76	29.81	48.0	49.0	46.1	49.5	1.3	0.4	302	338	91	97	E	2	E	2.5	10	10	220	☉ ² 6p.-8p.
28	29.93	30.01	53.8	53.8	48.3	61.2	0.7	1.9	353	361	95	87	E	3	ESE	2	10	10	053	☉ ² 6p.-8p.
29	30.16	30.32	58.0	55.8	51.2	62.6	1.6	0.5	433	431	89	96	SW	2	SE	2	5	10	050	☉ ² 6p.-8p.
30	30.28	30.11	56.4	55.6	53.1	59.3	0.5	0.5	440	428	97	97	SE	2	SE	2	10	7	—	☉ ² 6p.-8p.
31	30.02	29.95	56.8	56.6	54.1	58.2	0.6	0.0	443	459	95	100	SE	2	SW	1.5	10	10	493	☉ ² 6p.-8p.
Mean	29.708	29.710	54.6	53.0	48.6	60.3	1.5	1.1	377	377	90.2	92.5	2.1	2.4	7.6	7.4	5.3	332	—	☉ ² 6p.-8p.

BABBACOMBE.—OCTOBER 1886.

Height above Mean Sea Level, 293 feet.

Heights above Ground:—Bar., 12 feet. Therms., 4 feet. Rain-gauge, 1 foot.
Long. 3° 31' W. Lat. 50° 29' N.

Day.	Barometer at 32° Fah.		Air Temperature.				Humidity.				Wind, Direction and Force.		Cloud Amount.		Rain.	Remarks.		
	9 a.m.	9 p.m.	9 a.m.	9 p.m.	Min.	Max.	Dep. of Wet.		Vapour Tension.		Per-centage.	9 a.m.	9 p.m.	9 a.m.			9 p.m.	
							9 a.m.	9 p.m.	9 a.m.	9 p.m.					9 a.m.	9 p.m.		
1	ins.	ins.	58.7	49.7	49.7	60.4	0.3	1.0	in.	in.	9/10	9/10	E 2	NW 6	10	10	ins. 440	T ⁰ ga. a. Squally (gale) 9 sp.
2	29.27	29.16	58.7	49.7	49.7	60.4	0.3	1.0	483	339	98	93	SSW 3	SSE 3	4	6	—	Sky green in N.E.—S.E. p. p.
3	54	64	60.4	58.1	47.0	64.0	4.3	2.1	393	419	75	87	SSW 3	E 3	8	10	020	Scotch 10p. 11p.
4	63	59	62.0	58.9	55.6	62.0	3.5	0.1	441	494	80	99	SE 3	E 3	8	10	050	K ⁰ 5a. (mist) a. 11p.
5	54	47	61.2	62.8	57.6	65.1	0.5	1.9	524	505	97	88	ENE 2	E 2	9	10	210	p.
6	47	49	60.9	55.4	55.3	64.4	0.8	0.3	507	430	96	98	SSE 2	SW 2	10	10	280	(mist) a. 7p. p.
7	50	45	57.7	55.9	52.1	64.1	0.4	0.5	464	431	97	97	S 2	SW 1	9	10	010	4p. Sky green p. p.
8	44	50	60.0	53.2	53.2	64.4	1.5	0.3	469	397	91	98	SE 1	NNW 1	5	3	—	(mist) a. p.
9	63	68	54.8	53.0	49.6	64.7	0.7	1.1	409	371	95	92	NNW 2	WNW 2	10	7	—	n. Squally (gale) from S. 4p.—
10	48	50	56.0	50.0	47.6	59.7	2.1	1.6	401	319	87	89	SSE 5	WSW 4	9	0	340	n. and p. 15p. p.
11	45	51	53.0	49.5	44.3	58.7	4.0	1.4	299	318	74	91	W 3	WSW 2	2	6	390	n. and p. 15p. p.
12	62	29.60	54.1	55.8	47.7	60.8	2.2	1.6	357	399	85	89	WSW 2	SW 5	7	9	—	showers. sp.
13	28	28.93	56.3	49.5	49.4	58.9	1.1	0.6	421	339	92	96	SSW 7	SW 3	10	10	400	Squally (gale) from S. midday.
14	16	29.27	49.9	46.4	45.5	55.2	2.9	0.9	287	294	81	94	W 4	W 3	8	8	300	at times. noon. Lunar p.
15	29.43	29.31	55.0	54.0	46.3	60.4	2.9	1.1	328	385	76	92	W 3	S 5	2	10	470	showers. noon. Squally 9p.
16	28.77	28.74	52.2	50.0	50.0	57.6	0.7	2.2	371	305	96	85	WSW 9	W 7	9	8	210	2. "Vegetation much scorched."
17	39	86	53.4	50.7	46.3	56.6	1.5	0.9	366	346	89	94	NW 5	NW 6	9	10	460	showers. (gale) at night.
18	28.86	28.87	45.7	38.1	33.7	53.7	3.5	0.8	231	214	76	93	WNW 3	NW 1	3	2	010	showers. p.
19	29.10	29.20	49.6	50.6	37.1	53.3	4.7	0.7	246	351	70	95	NNE 3	NE 3	7	10	070	1a. 9a. 2 n.
20	25	27	51.9	50.0	49.3	56.5	1.7	1.0	342	334	88	93	NE 3	SSW 1	9	10	240	K ⁰ 6.30p.—8.30p. till midt.
21	31	47	50.1	49.2	46.9	59.4	1.0	1.2	335	319	93	92	WNW 1	W 2	8	4	—	(mist) a. n. and p.
22	62	70	53.5	45.3	45.3	59.4	3.5	1.2	317	274	77	91	W 1	WNW 2	6	1	—	2 n. p.
23	66	51	52.7	53.2	38.4	57.0	2.6	1.1	329	274	83	93	SW 1	ESE 4	5	10	740	(mist) a. 2 till 9a. 9a. and
24	73	78	52.4	50.9	50.7	54.2	3.3	1.5	307	333	79	90	ESE 5	E 6	10	10	270	2 a. Squally (gale) p.
25	78	80	50.9	49.9	49.8	51.4	1.8	2.0	325	308	88	86	ENE 6	NE 4	10	10	170	Squally . Very rough sea.
26	77	63	47.8	45.7	45.3	49.9	1.8	2.5	288	251	87	82	NE 4	ENE 6	10	10	010	Very gloomy p. Squally (gale) n.
27	46	52	47.4	52.0	45.2	52.0	1.2	0.3	297	379	91	98	ENE 5	ENE 4	10	10	080	(mist) a. Squally (gale) p.
28	62	29.70	55.0	55.8	52.0	57.8	0.9	0.9	421	410	94	93	E 4	ESE 3	5	7	—	Dull and very gloomy. (gale) early n.
29	29.90	30.04	55.4	55.3	53.5	58.6	2.0	0.3	381	428	87	98	SW 3	S 1	7	10	010	Sky slightly green. p. (mist).
30	30.00	29.82	56.1	55.0	55.0	57.0	0.2	0.0	444	433	93	100	Calm	SSW 1	10	10	030	n. and p. (mist).
31	29.75	29.69	56.2	52.0	51.5	56.5	0.1	0.1	449	385	99	99	SW 2	SSW 2	10	8	040	Scotch 4.30p.—8.30p.
Menn	29.448	29.450	54.4	51.9	48.6	58.4	1.9	1.1	375	362	87.5	92.5	3.3	3.3	7.7	8.0	5.550	n. and p. Yellow and red [sunset].

ARMAGH.—OCTOBER 1886.

Height above Mean Sea Level, 196 feet. Heights above Ground:—Bar., 6 feet. Therms., 4 feet. Rain-gauge, 1 foot.
Long. 6° 39' W. Lat. 54° 21' N.

Day.	Barometer at 32° Fahr.		Air Temperature.				Humidity.						Wind, Direction and Force.		Cloud Amount.		Rain.	Remarks.	
							Dep. of Wet.		Vapour Tension.		Per-centage.								
	9 a.m.	9 p.m.	9 a.m.	9 p.m.	Min.	Max.	9 a.m.	9 p.m.	9 a.m.	9 p.m.	9 a.m.	9 p.m.	9 a.m.	9 p.m.	9 a.m.	9 p.m.			
1	ins.	ins.	51°0	48°1	48°0	57°2	2°8	2°1	in.	in.	°/o	°/o	S	2	SSW	1	10	10	ins.
2	29°31	29°26	51°0	48°1	48°0	57°2	2°8	2°1	°304	°284	81	85	S	2	SSW	1	10	10	—
3	47	57	53°5	56°3	42°6	59°5	3°7	2°6	°311	°379	76	83	SSW	1	SSE	4	0	10	°100
4	59	67	55°0	57°7	55°0	58°6	1°7	2°8	°398	°395	89	82	SSE	3	SSE	2	10	10	—
5	65	55	58°5	62°0	53°1	62°6	1°5	1°9	°443	°490	90	89	E	2	SE	1	10	10	°096
6	50	49	60°9	55°0	55°0	64°5	1°8	0°1	°474	°430	90	99	SE	2	S	0°5	10	10	°460
7	57	53	54°7	53°6	52°5	60°0	0°8	0°6	°406	°394	95	96	SSW	0°5	S	0°5	10	10	°035
8	56	61	52°1	53°7	51°1	56°5	0°4	0°2	°379	°408	97	99	SSE	0°5	Calm	0	10	10	°032
9	69	66	51°9	47°1	47°8	59°4	1°5	0°9	°346	°379	90	93	Calm	0	S	2	5	10	—
10	28	12	55°0	47°9	47°4	57°7	3°4	1°2	°339	°304	79	92	SSE	4	SW	3	10	8	°265
11	26	39	46°8	40°9	40°7	53°2	2°1	1°1	°270	°233	85	91	SW	3	SW	1	7	7	°267
12	29°43	29°25	45°3	54°2	39°0	57°5	0°6	2°3	°289	°355	96	84	S	2	SSW	5	10	10	°188
13	28°97	28°94	50°0	43°4	42°8	55°7	1°0	0°7	°334	°266	93	95	SW	2	SW	0°5	10	8	°085
14	29°07	29°17	49°0	43°7	40°0	55°5	2°5	1°0	°287	°262	83	92	SW	1	SW	3	6	0	°122
15	29°39	29°09	49°8	49°9	41°3	54°7	1°9	2°6	°310	°294	87	83	SW	1	SE	3	3	10	°560
16	28°38	28°48	53°9	50°8	48°0	54°5	0°1	0°1	°413	°369	100	99	ENE	2	N	2	10	10	1°830
17	91	29°09	52°6	42°7	42°3	53°6	2°7	1°3	°326	°246	81	89	N	3	NW	1	10	2	°150
18	28°95	32	44°0	50°6	39°1	53°7	0°2	2°9	°283	°296	98	80	WNW	0°5	NNE	3	10	10	°070
19	29°53	58	49°9	48°0	47°0	53°5	3°1	1°9	°284	°287	80	87	N	1	N	1	9	10	—
20	59	55	49°8	45°8	45°2	52°7	3°2	0°7	°280	°291	79	95	NE	1	NNE	0°5	8	10	°010
21	50	57	48°2	47°0	45°0	51°6	1°0	1°1	°312	°296	93	92	NNE	0°5	N	0°5	10	10	—
22	67	75	48°3	42°5	42°5	53°4	2°1	0°9	°287	°252	85	93	SW	1	WSW	0°5	8	0	°015
23	63	29°66	46°2	47°0	33°3	52°8	3°3	0°5	°240	°311	77	97	SE	2	SE	0°5	5	10	°125
24	29°89	30°08	46°7	41°0	40°5	54°0	1°0	0°2	°296	°253	93	98	NE	2	NE	0°5	10	3	°005
25	30°18	30	47°8	46°8	37°3	53°5	0°9	1°0	°311	°296	93	93	NE	0°5	ENE	1	5	8	—
26	19	30°14	47°7	41°3	40°5	49°6	2°4	0°5	°274	°253	83	98	NE	1	NE	0°5	10	10	°014
27	30°11	29°03	44°5	42°5	41°3	50°5	0°4	1°5	°283	°239	97	88	NE	0°5	Calm	0	10	10	—
28	29°27	72	47°8	47°4	37°6	49°7	3°7	2°3	°247	°272	75	84	ENE	1	E	0°5	10	10	—
29	78	77	51°5	46°5	45°0	54°2	1°9	0°8	°331	°298	87	94	ESE	0°5	NNE	0°5	10	10	°014
30	76	98	54°2	52°2	45°4	58°0	1°5	1°8	°378	°342	90	88	S	2	S	1	10	10	°180
31	98	74	53°2	54°1	51°0	58°5	1°2	1°9	°371	°365	92	86	S	2	SSE	4	10	10	°077
31	29°69	29°55	49°9	47°2	46°1	55°3	2°0	1°9	°309	°280	87	87	SSW	2	S	3	2	0	—
Mean	29°524	29°529	50°7	48°8	44°6	55°5	1°8	1°3	°325	°317	87°8	90°7	1°5		1°5	8°3	8°1	4°680	

MARKREE CASTLE, SLIGO.—OCTOBER 1886.

Height above Mean Sea Level, 122 feet. Heights above Ground:—Bar., 5 feet. Therms., 4 feet. Rain-gauge, 1 foot.
Long. 8° 27' W. Lat. 54° 11' N.

1	29°31	29°31	50°2	40°8	58°4	2°3	0°4	*305	*246	84	97	SSW 2	Calm 0	10	2	—		
2	"50	"51	49°4	55°3	59°9	1°6	2°2	*312	*375	86		SSE 1	SSE 5	5	10	"110		
3	"57	"66	50°2	57°1	54°2	62°8	2°1	*391	*458	87	98	SSE 2	SSE 2	6	10	"580		
4	"65	"54	59°3	63°0	55°5	63°5	2°1	*438	*484	87	84	SSE 1	SSE 5	10	10	"220		
5	"47	"54	61°1	56°4	55°9	63°3	1°8	1°3	*479	*416	89	92	SSE 2	Calm 0	10	10	"010	Overcast all day.
6	"64	"60	50°2	49°3	47°7	62°7	0°2	*358	*341	99	97	Calm 0	Calm 0	10	9	—	☁ a.	
7	"62	"68	54°5	52°2	43°4	60°3	1°9	0°9	*371	*366	87	94	E 0°5	E 0°5	8	9	—	☁ before 9a.
8	"73	"66	49°2	54°1	42°4	57°6	0°2	1°2	*345	*384	99	91	SE 0°5	SSE 2	2	10	—	Overcast all day.
9	"20	"20	55°1	47°8	40°1	62°4	3°1	2°0	*348	*283	80	86	SSE ½S	S 1	10	9	*430	
10	"32	"46	48°5	39°9	39°2	54°3	1°7	0°6	*299	*234	88	95	SW 1	SSE 0°5	9	7	*330	
11	"46	"26	52°1	54°7	54°5	57°4	1°0	1°4	*363	*388	93	91	S 1	S 6	10	10	*370	
12	"02	"02	50°2	42°1	41°2	58°0	0°6	0°6	*348	*255	96	95	½SW 2	Calm 0	9	6	*020	
13	"15	"23	49°9	45°8	38°2	56°4	2°8	0°8	*289	*289	82	94	SSW 1	Calm 0	5	10	*150	
14	29°47	29°02	51°1	48°2	44°2	58°1	1°9	0°9	*327	*315	86	94	SE 0°5	SE ½	8	10	*490	
15	28°46	28°72	52°1	49°2	46°0	52°1	0°7	0°6	*371	*351	95	100	NNB 2	N ½	10	10	2140	☁ all day.
16	29°11	29°20	50°0	46°4	45°6	52°0	1°1	1°5	*332	*280	92	89	NNW 7½	NNW 2	10	10	*320	☁ abating in the afternoon.
17	"03	"44	47°3	52°0	40°9	55°1	1°3	4°6	*294	*274	91	71	N 1	NNW 5	10	10	*010	
18	"64	"69	51°3	49°4	47°2	54°4	4°2	3°1	*275	*279	73	79	N 3	NNE 1	7	10	—	
19	"68	"64	52°1	48°9	45°3	50°3	3°2	2°6	*307	*284	78	82	N ½	NNE 0°5	5	10	—	
20	"59	"05	47°2	43°0	40°8	51°5	1°8	0°6	*282	*264	88	95	Calm 0	Calm 0	9	9	—	
21	"75	"81	47°3	36°9	35°2	51°2	1°6	0°8	*287	*203	89	93	Calm 0	Calm 0	8	9	—	
22	"62	"29°70	42°1	42°3	29°5	47°3	2°0	0°3	*226	*263	85	98	SE 2	Calm 0	10	10	*140	
23	29°95	30°12	49°5	44°0	41°3	54°0	2°3	0°8	*297	*270	84	94	ESE 1	ESE 1	7	4	—	
24	30°23	"25	47°2	46°5	39°9	55°0	2°0	1°3	*278	*286	86	90	ESE 0°5	ENE 0°5	4	4	—	
25	"25	"23	47°0	37°1	36°3	53°0	2°9	0°6	*255	*209	80	95	E 0°5	Calm 0	7	3	—	
26	30°18	30°05	46°0	36°3	31°7	51°2	0°8	0°4	*292	*207	94	97	NNE 1	Calm 0	8	9	—	
27	29°81	29°75	48°1	47°1	33°1	53°3	2°7	1°5	*271	*288	81	89	ESE 1	ESE 5	6	10	*010	
28	"81	29°79	49°1	50°4	45°3	53°2	1°1	1°4	*321	*330	92	90	SE 2	SE 3	10	8	*020	
29	29°80	30°02	52°5	49°1	48°5	57°0	1°2	0°8	*362	*320	91	94	SSE 1	SSE 1	10	10	—	Overcast all day.
30	30°01	29°73	51°1	52°7	45°3	56°2	0°4	0°7	*365	*378	97	95	SE 1	SE ½	10	10	*090	Overcast all day.
31	29°71	29°53	49°8	49°8	44°8	56°5	1°6	2°0	*317	*307	88	87	SE 2	SSE 6	5	10	—	
Mean	29°572	29°380	50°5	48°0	42°4	50°3	1°7	1°2	*326	*311	88°1	91°4	r°5	2°2	8°3	8°6	5°440	

DUBLIN (PHENIX PARK).—OCTOBER 1886.

Height above Mean Sea Level, 155 feet. Heights above Ground:—Bar., 4 feet. Therms., 4 feet. Rain-gauge, 1 foot.
Long. 6° 21' W. Lat. 53° 22' N.

Day.	Barometer at 32° Fah.		Air Temperature.				Humidity.				Wind, Direction and Force.		Cloud Amount.		Rain.	Remarks.				
							Dep. of Wet.		Vapour Tension.		Per-centage.									
	9 a.m.	9 p.m.	9 a.m.	9 p.m.	Min.	Max.	9 a.m.	9 p.m.	9 a.m.	9 p.m.	9 a.m.	9 p.m.	9 a.m.	9 p.m.	9 a.m.					
1	ins.	ins.	53.1	49.1	48.1	57.0	3.4	1.3	in.	in.	%	%	Calm	0	Calm	0	10	10	ins.	Dull and overcast all day.
2	29.40	29.33	53.1	49.1	48.1	57.0	3.4	1.3	.314	.316	77	91	Calm	0	Calm	0	10	10	ins.	Bright a. Cloudy, with showers p.
3	54	63	56.8	57.7	37.9	62.8	5.0	3.0	.325	.390	70	81	SSW	2	SSE	4	1	3	.070	Dull and cloudy.
4	56	71	57.1	57.6	55.0	60.5	1.5	1.4	.421	.432	90	90	SE	2	SE	2	10	2	—	Dull, with a. ∞
5	68	59	58.6	63.3	52.9	63.6	1.5	2.3	.445	.502	91	86	Calm	0	SE	2	10	9	.195	Dull, with a. ∞
6	56	55	61.5	56.2	55.3	64.7	1.1	0.5	.500	.437	93	97	SE	3	Calm	0	9	10	.310	Dull, with a. and p.
7	62	58	55.3	50.4	44.9	65.5	1.6	0.3	.392	.358	89	98	Calm	0	Calm	0	9	10	.050	Dull, with a. and p.
8	58	67	56.1	50.8	44.1	60.0	0.9	0.6	.424	.357	93	95	Calm	0	Calm	0	9	0	.010	Dull, with a. and p.
9	75	74	51.3	45.3	37.7	62.6	1.0	0.3	.329	.295	87	98	Calm	0	Calm	0	2	10	—	Beautiful a. Cloudy p. till 11 p.
10	39	34	56.2	43.6	37.6	57.6	4.0	2.0	.342	.488	75	86	SE	4	SW	4	10	1	.525	Dull day. 11.30 a. — 4 p. [D.]
11	37	47	49.3	43.8	41.9	55.3	4.1	1.5	.226	.253	72	88	SW	5	WSW	2	2	1	1.00	Beautiful a. showers p.
12	56	41	49.8	55.4	39.0	59.6	2.1	3.1	.395	.353	86	81	SSW	3	SSW	4	10	3	.370	Dull and cloudy. Squally at night.
13	10	02	50.4	44.7	43.6	57.0	1.0	0.8	.348	.278	93	94	SW	2	WSW	2	10	1	.220	Squally till 7 a. 2 till 9 a.
14	16	37	46.4	44.1	41.2	55.0	1.6	1.6	.298	.254	89	87	SW	2	WSW	2	4	1	.090	Cloudy. showers p.
15	29.48	29.16	50.4	51.2	43.2	56.7	2.5	1.4	.303	.340	83	91	W	2	SW	4	2	10	.310	Beautiful a. Dull and cloudy p.
16	28.39	28.49	50.4	49.2	47.6	56.6	1.0	0.5	.425	.337	94	97	SSW	2	WNW	6	10	10	1.740	all day. Squally p. Stormy n
17	88	29.17	52.9	44.6	43.4	53.6	2.5	2.3	.333	.243	84	82	NNW	5	W	2	9	1	.020	Dull, with squally showers.
18	28.98	28.36	43.7	52.1	38.0	53.0	1.5	2.4	.251	.327	88	83	NW	2	NNE	5	10	8	.120	showers. 7.30 p. Squally n.
19	29.51	28.58	51.1	50.5	49.0	52.4	4.0	2.9	.277	.295	74	81	NE	4	NNE	3	9	10	.010	showers till 4 a. Dull and cloudy.
20	59	55	51.3	50.1	48.5	53.5	3.4	1.7	.294	.318	77	88	NE	3	NNE	2	9	10	.070	Cloudy day.
21	52	64	49.3	48.1	46.1	52.6	0.9	1.2	.328	.306	94	91	N	2	WSW	2	9	9	—	Dull and cloudy.
22	75	83	48.6	36.6	35.5	52.2	2.3	0.6	.287	.205	84	95	WSW	2	Calm	0	7	0	—	Cloudy. Grass min. 25.5 in past n.
23	70	29.67	42.6	44	28.3	53.8	1.3	1.5	.245	.315	89	90	Calm	0	Calm	0	6	10	.130	Dull and cloudy.
24	29.86	30.05	51.7	51.5	48.2	55.7	2.1	3.7	.329	.280	86	76	NE	4	NNE	2	7	2	—	Beautiful day.
25	30.16	30	51.9	50.1	44.9	54.8	2.2	4.2	.329	.262	86	72	ENE	3	ENE	4	3	1	—	Dull and cloudy.
26	19	30.15	49.8	49.6	48.1	50.7	4.6	3.7	.251	.268	70	75	ENE	2	NE	2	9	6	—	Dull a. Cloudy p.
27	30.11	29.98	49.8	49.5	45.9	51.8	3.9	4.3	.266	.254	74	71	ENE	2	ENE	2	8	10	—	Dull and cloudy.
28	29.77	29.74	49.7	48.8	46.7	50.7	3.9	1.9	.265	.300	74	86	E	3	Calm	0	9	10	.005	Dull, with ∞.
29	81	29.83	51.7	52.5	46.7	56.3	2.6	1.4	.317	.357	85	90	SE	2	SE	2	3	1	.010	Cloudy a. Dull p.
30	29.85	30.06	55.3	54.5	49.6	57.3	2.1	1.4	.378	.384	86	91	SSW	2	SSE	2	5	10	.310	Beautiful day.
31	30.05	29.85	52.8	55.7	50.5	61.7	0.6	2.6	.383	.371	95	84	Calm	0	SE	3	7	2	.010	
32	29.79	29.67	51.5	50.8	47.4	57.3	3.3	4.3	.298	.268	78	72	S	2	S	4	1	1	.025	
Mean	29.572	29.583	52.0	50.4	44.9	56.8	2.4	2.0	.331	.321	84.0	86.7	2.0	2.2	7.0	5.5	4.700			

PARSONSTOWN (BIRR CASTLE).—OCTOBER 1886.

Height above Mean Sea Level, 175 feet. Heights above Ground:—Bar., —2 feet. Therms., 4 feet 6 inches. Rain-gauge, 8 inches.
Long. $7^{\circ} 55'$ W. Lat. $53^{\circ} 6'$ N.

Long. 7° 55' W. Lat. 55° 5' N.																	
1	29° 35'	29° 32'	51° 2'	45° 7'	45° 1'	61° 0'	2° 2'	1° 5'	*330	*272	85	89	Calmo 0	Calmo 0	10	5	—
2	49	50	52° 9'	56° 7'	40° 0'	61° 4'	3° 3'	1° 9'	*314	*403	79	88	SSE 1	SSE 3	0	10	*358
3	56	63	58° 0'	58° 3'	55° 6'	61° 4'	2° 0'	0° 5'	*421	*472	87	97	ESE 2	SSE 3	10	10	*139
4	60	49	60° 7'	63° 4'	56° 7'	64° 3'	2° 5'	2° 6'	*449	*494	85	85	SE 3	SSE 3	10	10	—
5	45	53	62° 9'	56° 8'	56° 1'	65° 9'	4° 9'	2° 4'	*415	*391	73	84	SE 4	Calmo 0	8	10	Squally a. $\frac{1}{2}$ ⁰ (mist).
6	60	56	49° 0'	49° 2'	42° 0'	62° 4'	0° 8'	1° 2'	*327	*319	94	92	Calmo 0	Calmo 0	7	5	$\frac{1}{2}$ ⁰ (mist) a. and p.
7	57	66	49° 5'	45° 9'	41° 1'	60° 0'	0° 6'	0° 0'	*339	*288	96	94	Calmo 0	Calmo 0	10	6	$\frac{1}{2}$ ⁰ (mist) ga. and op.
8	73	68	52° 4'	52° 4'	39° 1'	59° 7'	0° 8'	1° 3'	*371	*358	94	91	Calmo 0	SSE 2	10	10	$\frac{1}{2}$ ⁰ before ga. $\frac{1}{2}$ ⁰ (mist) a. and p.
9	21	26	57° 0'	47° 1'	46° 2'	57° 9'	4° 1'	2° 0'	*349	*276	75	86	SE 5	SW 1	10	9	*469 Squally a. $\frac{1}{2}$ ⁰ (mist) op.
10	36	47	46° 9'	41° 2'	40° 8'	52° 9'	2° 3'	1° 2'	*267	*235	84	91	SSW 1	Calmo 0	8	0	$\frac{1}{2}$ ⁰ (mist) op.
11	52	37	55° 2'	55° 3'	52° 7'	58° 7'	2° 9'	1° 9'	*355	*383	82	87	SW 3	S	10	10	Squally ga. and op.
12	04	03	51° 0'	44° 9'	43° 4'	57° 2'	1° 1'	1° 7'	*346	*252	92	87	Calmo 0	SW 2	10	9	*105
13	18	29° 28'	48° 8'	46° 8'	42° 1'	53° 7'	3° 3'	1° 6'	*268	*282	77	88	SW 2	NW 3	7	2	*153
14	29° 49'	28° 95'	52° 5'	51° 8'	45° 5'	53° 9'	3° 0'	1° 8'	*310	*338	80	87	NW 1	SSE 6	9	10	*810 Squally p.
15	28° 43'	28° 81'	53° 4'	46° 0'	45° 0'	56° 2'	1° 2'	0° 2'	*374	*306	91	99	WSW 4	NW 7	10	10	*1276 Squally a. and p.
16	29° 01'	29° 22'	51° 2'	43° 3'	42° 5'	52° 1'	1° 9'	0° 1'	*328	*235	87	84	N 4	WNW 2	10	0	*025 Squally a. $\frac{1}{2}$ ⁰ (mist) op.
17	01	39	43° 8'	50° 9'	39° 0'	52° 7'	1° 6'	2° 9'	*250	*300	88	81	NW 2	NW 4-5	10	10	*059 Squally p.
18	53	59	49° 0'	48° 8'	46° 1'	54° 5'	3° 7'	2° 9'	*261	*276	75	79	NNE 2	NE 1	1	10	—
19	60	57	49° 4'	46° 9'	45° 9'	52° 5'	2° 4'	1° 9'	*270	*247	88	92	Calmo 0	Calmo 0	10	0	$\frac{1}{2}$ ⁰ (mist) before ga.
20	55	64	46° 7'	42° 2'	41° 6'	53° 0'	1° 7'	1° 0'	*270	*247	88	92	Calmo 0	Calmo 0	10	0	$\frac{1}{2}$ ⁰ (mist) op.
21	76	81	48° 1'	36° 3'	35° 6'	51° 6'	1° 7'	0° 8'	*294	*199	88	93	W 1	Calmo 0	10	0	$\frac{1}{2}$ ⁰ op.
22	60	29° 63'	46° 5'	42° 8'	32° 0'	49° 3'	2° 9'	1° 0'	*251	*253	80	92	SE 3	Calmo 0	10	10	*328 Squally ga.
23	29° 79'	30° 01'	50° 1'	43° 9'	41° 4'	54° 9'	2° 2'	1° 4'	*306	*256	84	89	Calmo 0	Calmo 0	10	0	—
24	30° 13'	15	44° 8'	45° 8'	40° 7'	55° 4'	1° 0'	1° 0'	*273	*285	92	93	Calmo 0	Calmo 0	2	10	$\frac{1}{2}$ ⁰ (mist) before ga.
25	15	30° 13'	48° 9'	43° 0'	38° 0'	53° 7'	3° 1'	1° 8'	*273	*238	79	86	Calmo 0	Calmo 0	1	0	$\frac{1}{2}$ ⁰ (mist) op.
26	30° 10	29° 06	44° 6'	36° 4'	32° 1'	50° 6'	1° 6'	0° 7'	*258	*202	88	94	NNE 1	Calmo 0	2	0	$\frac{1}{2}$ ⁰ a. and p.
27	29° 74	70	42° 8'	46° 8'	33° 5'	53° 7'	0° 8'	1° 6'	*257	*282	94	88	Calmo 0	Calmo 0	1	10	$\frac{1}{2}$ ⁰ (mist) ga.
28	77	29° 74	50° 9'	52° 4'	43° 9'	55° 9'	2° 2'	1° 7'	*317	*348	85	88	Calmo 0	SE 4	10	3	*050 Squally op.
29	83	30° 01	52° 8'	52° 6'	48° 6'	57° 0'	1° 8'	0° 8'	*350	*375	87	95	SSW 0-5	SSE 2	9	10	*178
30	99	29° 74	52° 8'	54° 6'	50° 0'	58° 2'	1° 8'	1° 4'	*350	*386	87	90	Calmo 0	ESE 4	9	10	*020 Squally op.
31	29° 74	29° 58	48° 8'	49° 7'	42° 9'	56° 7'	2° 0'	2° 6'	*296	*292	86	83	Calmo 0	SE 3	1	7	*158 Squally p.
Mean	29° 544	29° 558	50° 7'	48° 3'	45° 0'	56° 4'	2° 2'	1° 6'	*318	*307	85° 4'	89° 0'	1° 3	1° 4	7° 6	7° 0	4° 443

DUNDEE.—NOVEMBER 1886.

Height above Mean Sea Level, 160 feet. Heights above Ground:—Bar., 4 feet. Therms., 3 feet 9 inches. Rain-gauge, 1 foot.
Long. 2° 56' W. Lat. 56° 28' N.

Day.	Barometer at 32° Fahr.		Air Temperature.					Humidity.				Wind, Direction and Force.		Cloud Amount.		Rain.	Remarks.			
								Dep. of Wet.		Vapour Tension.								Per-centage.		
	9 a.m.	9 p.m.	9 a.m.	9 p.m.	Min.	Max.	9 a.m.	9 p.m.	9 a.m.	9 p.m.	9 a.m.	9 p.m.	9 a.m.	9 p.m.	9 a.m.					
1	ins.	ins.	47.4	45.6	41.2	52.4	1.4	1.8	.293	.265	90	87	SW	2	SE	4	10	7	ins.	Dull till 1 p. ☉ showers.
2	29.54	29.62	47.4	45.6	42.3	51.8	1.6	1.1	.280	.249	89	91	SW	1	W	2	7	7	—	Fine day. ☉.
3	73	85	46.6	42.6	42.3	51.8	1.6	1.1	.280	.249	89	91	SW	10	SW	1	10	10	140	☉ (gale) n. and till 3 p. ☉ till 4 p.
4	33	35	43.2	38.4	38.3	45.2	2.2	1.4	.232	.213	83	92	SW	2	SW	1	5	10	010	☉ showers. 3 p.—4.30 p.
5	26	08	36.7	40.9	33.5	45.4	1.0	0.8	.108	.238	91	94	N	1	NE	8	10	10	250	Dull day. ☉ from 4.30 p.
6	00	10	43.5	41.4	40.2	44.4	3.7	2.4	.207	.212	74	82	NE	12	NE	8	10	10	010	☉ (gale) n. and during day. ☉
7	34	40	39.3	34.5	33.5	43.6	3.4	2.3	.176	.156	74	78	NW	1	NW	1	5	7	—	Fine day. ☉ showers.
8	22	17	43.0	43.4	33.7	45.8	1.3	1.1	.249	.257	90	91	SE	1	SE	2	10	10	050	Dull day.
9	28	44	43.8	42.4	41.6	48.3	0.7	1.3	.269	.243	95	90	SE	1	NE	1	10	7	140	☉ showers till 3 p. ☉ 1.45 p.
10	47	52	42.3	44.3	39.3	47.1	1.7	2.2	.234	.243	87	83	NE	1	NE	6	10	10	030	☉ in past n. Cloudy day.
11	62	38	41.6	40.4	37.9	47.2	2.4	2.0	.214	.211	82	84	NE	1	NW	1	5	7	260	☉ till 7 a. Snow on hills.
12	26	24	36.8	34.7	33.8	40.8	0.5	0.1	.208	.200	96	99	NW	1	NW	1	10	10	010	Dull, with ☉ showers.
13	13	15	37.7	38.4	33.4	44.8	1.2	1.5	.202	.202	90	87	W	1	W	1	10	10	170	☉ (mist).
14	27	29.23	35.4	42.1	34.4	42.7	0.8	0.5	.192	.257	92	96	S	1	SE	1	5	10	120	☉ n. and till 4.30 p.
15	10	28.96	47.1	47.8	41.5	48.5	0.5	1.3	.312	.300	96	91	SE	2	SW	1	10	10	—	Fine day.
16	18	20.18	38.5	39.3	36.0	49.1	1.4	1.6	.206	.209	89	88	W	2	W	2	7	7	—	☉ Fine day.
17	15	25	37.3	39.8	35.3	44.2	0.7	1.9	.209	.207	94	85	W	1	NW	2	7	7	—	☉ Fine day.
18	67	84	40.0	34.9	32.3	45.7	3.2	1.3	.186	.177	75	87	NW	1	NW	1	5	0	290	☉ Fine day.
19	79	83	40.2	50.4	34.1	50.4	0.5	1.0	.239	.340	96	93	SE	1	W	1	10	10	010	☉ during day.
20	29.84	29.90	52.3	46.7	46.7	53.2	3.1	0.3	.312	.312	79	98	SW	2	SW	1	10	10	050	Dull day. ☉ showers from 7 p.
21	30.21	30.22	33.2	34.2	30.9	48.9	0.5	0.7	.180	.184	95	93	NW	1	NW	1	0	7	—	Fine day.
22	19	22	32.6	39.5	28.4	45.3	1.0	0.3	.164	.236	89	98	NE	1	W	1	10	10	010	☉ Fine day.
23	28	37	44.8	46.7	39.3	49.0	0.4	1.3	.288	.288	97	91	W	2	W	2	10	7	—	☉ Fine day.
24	42	43	45.2	50.5	43.5	51.4	0.8	3.1	.283	.290	94	79	SW	1	W	4	5	5	—	☉ Fine day.
25	40	33	44.3	43.6	41.2	53.9	0.9	1.5	.270	.250	93	88	W	1	W	1	10	5	—	☉ Fine day.
26	31	26	34.7	40.9	33.9	44.7	0.1	0.4	.300	.247	99	97	NW	1	NW	1	5	10	—	Dull day. ☉
27	30.24	30.09	41.5	44.4	37.5	45.1	1.2	1.4	.237	.260	91	89	SW	1	W	4	10	10	—	Dull day. ☉
28	29.92	29.47	45.0	46.7	42.5	47.0	1.5	2.0	.264	.272	89	86	W	1	W	6	10	10	120	Dull day. ☉ from 1 p. ☉ noon
29	15	08	42.3	39.8	39.8	48.0	1.8	1.5	.232	.215	87	88	SW	6	NW	6	5	5	030	☉ (gale) in past n. ☉ showers till
30	29.32	29.51	38.3	34.2	33.4	41.5	2.9	3.6	.177	.151	77	66	NW	1	NW	6	5	3	—	Fine day. ☉ from 11 a.
Mean	29.601	29.590	41.5	41.7	37.4	47.3	1.5	1.4	.234	.237	88.4	88.7	3.0		2.6	7.9	8.0	1.779		

GLASGOW.—NOVEMBER 1886.

Height above Mean Sea Level, 180 feet. Heights above Ground:—Bar., 4 feet. Therms., 7 feet. Rain-gauge, 2 feet.
Long. 4° 18' W. Lat. 55° 53' N.

1	29.53	29.56	48.0	49.7	47.4	55.0	1.9	2.9	2.88	2.85	87	80	SSE	1	SE	1	10	8	0.40	
2	29.53	29.56	48.0	49.7	47.4	55.0	1.9	2.9	2.88	2.85	87	80	SSE	1	SE	1	10	8	0.40	Sunny.
3	29.53	29.56	48.0	49.7	47.4	55.0	1.9	2.9	2.88	2.85	87	80	SSE	1	SE	1	10	8	0.40	Squally ☉.
4	29.53	29.56	48.0	49.7	47.4	55.0	1.9	2.9	2.88	2.85	87	80	SSE	1	SE	1	10	8	0.40	
5	29.53	29.56	48.0	49.7	47.4	55.0	1.9	2.9	2.88	2.85	87	80	SSE	1	SE	1	10	8	0.40	
6	29.53	29.56	48.0	49.7	47.4	55.0	1.9	2.9	2.88	2.85	87	80	SSE	1	SE	1	10	8	0.40	Dull and cloudy. ☉.
7	29.53	29.56	48.0	49.7	47.4	55.0	1.9	2.9	2.88	2.85	87	80	SSE	1	SE	1	10	8	0.40	Fine day.
8	29.53	29.56	48.0	49.7	47.4	55.0	1.9	2.9	2.88	2.85	87	80	SSE	1	SE	1	10	8	0.40	Fine and sunny.
9	29.53	29.56	48.0	49.7	47.4	55.0	1.9	2.9	2.88	2.85	87	80	SSE	1	SE	1	10	8	0.40	Gloomy and overcast, with ☉.
10	29.53	29.56	48.0	49.7	47.4	55.0	1.9	2.9	2.88	2.85	87	80	SSE	1	SE	1	10	8	0.40	
11	29.53	29.56	48.0	49.7	47.4	55.0	1.9	2.9	2.88	2.85	87	80	SSE	1	SE	1	10	8	0.40	
12	29.53	29.56	48.0	49.7	47.4	55.0	1.9	2.9	2.88	2.85	87	80	SSE	1	SE	1	10	8	0.40	
13	29.53	29.56	48.0	49.7	47.4	55.0	1.9	2.9	2.88	2.85	87	80	SSE	1	SE	1	10	8	0.40	
14	29.53	29.56	48.0	49.7	47.4	55.0	1.9	2.9	2.88	2.85	87	80	SSE	1	SE	1	10	8	0.40	
15	29.53	29.56	48.0	49.7	47.4	55.0	1.9	2.9	2.88	2.85	87	80	SSE	1	SE	1	10	8	0.40	
16	29.53	29.56	48.0	49.7	47.4	55.0	1.9	2.9	2.88	2.85	87	80	SSE	1	SE	1	10	8	0.40	
17	29.53	29.56	48.0	49.7	47.4	55.0	1.9	2.9	2.88	2.85	87	80	SSE	1	SE	1	10	8	0.40	
18	29.53	29.56	48.0	49.7	47.4	55.0	1.9	2.9	2.88	2.85	87	80	SSE	1	SE	1	10	8	0.40	
19	29.53	29.56	48.0	49.7	47.4	55.0	1.9	2.9	2.88	2.85	87	80	SSE	1	SE	1	10	8	0.40	
20	29.53	29.56	48.0	49.7	47.4	55.0	1.9	2.9	2.88	2.85	87	80	SSE	1	SE	1	10	8	0.40	
21	29.53	29.56	48.0	49.7	47.4	55.0	1.9	2.9	2.88	2.85	87	80	SSE	1	SE	1	10	8	0.40	
22	29.53	29.56	48.0	49.7	47.4	55.0	1.9	2.9	2.88	2.85	87	80	SSE	1	SE	1	10	8	0.40	
23	29.53	29.56	48.0	49.7	47.4	55.0	1.9	2.9	2.88	2.85	87	80	SSE	1	SE	1	10	8	0.40	
24	29.53	29.56	48.0	49.7	47.4	55.0	1.9	2.9	2.88	2.85	87	80	SSE	1	SE	1	10	8	0.40	
25	29.53	29.56	48.0	49.7	47.4	55.0	1.9	2.9	2.88	2.85	87	80	SSE	1	SE	1	10	8	0.40	
26	29.53	29.56	48.0	49.7	47.4	55.0	1.9	2.9	2.88	2.85	87	80	SSE	1	SE	1	10	8	0.40	
27	29.53	29.56	48.0	49.7	47.4	55.0	1.9	2.9	2.88	2.85	87	80	SSE	1	SE	1	10	8	0.40	
28	29.53	29.56	48.0	49.7	47.4	55.0	1.9	2.9	2.88	2.85	87	80	SSE	1	SE	1	10	8	0.40	
29	29.53	29.56	48.0	49.7	47.4	55.0	1.9	2.9	2.88	2.85	87	80	SSE	1	SE	1	10	8	0.40	
30	29.53	29.56	48.0	49.7	47.4	55.0	1.9	2.9	2.88	2.85	87	80	SSE	1	SE	1	10	8	0.40	
Mean	29.53	29.56	48.0	49.7	47.4	55.0	1.9	2.9	2.88	2.85	87	80	SSE	1	SE	1	10	8	0.40	

WOLFELEE.—NOVEMBER 1886.

Height above Mean Sea Level, 587 feet. Heights above Ground:—Bar., 14 feet. Therms., 4 feet. Rain-gauge, 6 inches.
Long. 2° 39' W. Lat. 55° 23' N.

Day.	Barometer at 32° Fahr.		Air Temperature.	
------	------------------------	--	------------------	--

CRONKBORNE (DOUGLAS) ISLE OF MAN.—NOVEMBER 1886.

Height above Mean Sea Level, 137 feet. Heights above Ground:—Bar., 3 feet. Therms., 4 feet. Rain-gauge, 10½ inches.
Long. 4° 29' W. Lat. 54° 10' N.

Day.	Barometer at 32° Fahr.		Air Temperature.					Humidity.					Wind, Direction and Force.		Cloud Amount.		Rain.	Remarks.
								Dep. of Wet.		Vapour Tension.		Per-centage.						
	9 a.m.	9 p.m.	9 a.m.	9 p.m.	Min.	Max.	9 a.m.	9 p.m.	9 a.m.	9 p.m.	9 a.m.	9 p.m.	9 a.m.	9 p.m.	9 a.m.	9 p.m.	9 a.m.	
1	ins.	ins.	50.8	51.0	47.2	52.9	2.1	1.0	in.	in.	%	%	WSW 4	SSW 4-5	2	10	ins.	Squally ☞ ☞ p.
2	29.67	29.69	50.3	50.1	47.2	52.9	2.1	1.0	.318	.348	85	93	WSW 4	SSW 4-5	2	10	.311	☞ a. Very fine.
3	29.68	29.70	50.3	50.1	47.2	52.9	2.1	1.0	.304	.297	87	82	W 3	SSW 4	0	4	.078	Squally ☞ ☞ till 3p. [showers p.
4	29.69	29.71	50.3	50.1	47.2	52.9	2.1	1.0	.385	.249	99	82	S 7-8	W 5	10	2	.467	Fine, but with squally ☞ ☞ a. Stormy
5	29.72	29.74	50.3	50.1	47.2	52.9	2.1	1.0	.279	.283	86	92	WSW 5-6	WSW 2	5	8	.023	Squally ☞ ☞ (mist) p.
6	29.73	29.75	50.3	50.1	47.2	52.9	2.1	1.0	.271	.285	95	99	N 1	NE 5-6	7	10	1.154	Squally ☞ ☞ (mist) p.
7	29.74	29.76	50.3	50.1	47.2	52.9	2.1	1.0	.247	.224	83	77	N 8	N 8	10	3	.003	Squally ☞ (force 10) ☞ a. Stormy
8	29.75	29.77	50.3	50.1	47.2	52.9	2.1	1.0	.231	.231	77	92	NW 5	W 3	1	10	.397	Squally ☞ a. Fine day [day.
9	29.76	29.78	50.3	50.1	47.2	52.9	2.1	1.0	.201	.283	93	95	WSW 3	SE 2	8	10	.397	Overcast, with ☞ ☞ 4.30p. [p.
10	29.77	29.79	50.3	50.1	47.2	52.9	2.1	1.0	.279	.283	89	91	ENE 6-7	ENE 5	10	8	—	Squally ☞ a. Dull and stormy. ☞
11	29.78	29.80	50.3	50.1	47.2	52.9	2.1	1.0	.262	.269	86	98	NE 4	NW 3	8	10	.010	Squally ☞ a. Fine, but with fresh
12	29.79	29.81	50.3	50.1	47.2	52.9	2.1	1.0	.302	.258	100	100	E 4	Cal'm 0	10	7	.153	Dull day. ☞ at night. [breeze.
13	29.80	29.82	50.3	50.1	47.2	52.9	2.1	1.0	.313	.303	100	93	WNW 4	WNW 6	10	3	.013	☞ till 11a. and at night. Dull day.
14	29.81	29.83	50.3	50.1	47.2	52.9	2.1	1.0	.306	.368	95	100	NW 3	SW 4-5	8	10	.368	☞ a. Dull day. Squally ☞ n.
15	29.82	29.84	50.3	50.1	47.2	52.9	2.1	1.0	.370	.391	100	83	S 5-6	W 6	10	7	.158	Dull day. ☞ from 4p. ☞ (mist) 9p.
16	29.83	29.85	50.3	50.1	47.2	52.9	2.1	1.0	.221	.235	84	89	W 3	WSW 3	4	2	.120	Squally ☞ ☞.
17	29.84	29.86	50.3	50.1	47.2	52.9	2.1	1.0	.262	.250	99	86	WNW 1	WNW 5	8	4	.036	Fine day. ☞ 5p.
18	29.85	29.87	50.3	50.1	47.2	52.9	2.1	1.0	.285	.300	93	91	NW 3	SSW 2	1	8	.003	☞ showers at night.
19	29.86	29.88	50.3	50.1	47.2	52.9	2.1	1.0	.394	.380	100	98	SSW 3	SSW 4-5	10	10	.002	Fine day. ☞.
20	29.87	29.89	50.3	50.1	47.2	52.9	2.1	1.0	.365	.377	93	97	SW 4-5	WSW 6	9	10	.043	☞ till 9a. Overcast, with ☞ (mist)
21	29.88	29.90	50.3	50.1	47.2	52.9	2.1	1.0	.278	.318	83	85	NE 1	SE 3	0	10	.140	Dull, with squally ☞ ☞ showers.
22	29.89	29.91	50.3	50.1	47.2	52.9	2.1	1.0	.362	.374	93	100	SSW 2	SSW 3	9	10	.088	Very fine.
23	29.90	29.92	50.3	50.1	47.2	52.9	2.1	1.0	.313	.301	95	100	Cal'm 0	Cal'm 0	8	9	.002	Dull, with ☞ ☞ (mist).
24	29.91	29.93	50.3	50.1	47.2	52.9	2.1	1.0	.334	.336	99	90	NW 1	NNW 4	7	1	.003	Dull, with ☞ ☞ (mist).
25	29.92	29.94	50.3	50.1	47.2	52.9	2.1	1.0	.343	.305	92	88	NNW 5	NNE 3	3	0	—	Dull, with ☞ ☞ (mist). ☞ p.
26	29.93	29.95	50.3	50.1	47.2	52.9	2.1	1.0	.275	.287	100	96	NW 1	ESE 2	7	10	.012	Squally ☞ a. Very fine day. ☞ p.
27	29.94	29.96	50.3	50.1	47.2	52.9	2.1	1.0	.251	.311	98	96	N 1	W 2	10	10	.012	☞ ☞ a. Overcast day. ☞ (mist) p.
28	29.95	29.97	50.3	50.1	47.2	52.9	2.1	1.0	.302	.310	89	83	SW 3	SSW 8-9	10	10	.118	Overcast, with ☞ ☞ (mist).
29	29.96	29.98	50.3	50.1	47.2	52.9	2.1	1.0	.271	.263	89	91	W 6-7	WNW 7	5	3	.102	Squally ☞ a. and p.
30	29.97	29.99	50.3	50.1	47.2	52.9	2.1	1.0	.250	.194	93	85	NNW 7	NNW 5-6	7	2	.504	Squally ☞ (force 8 at times) a. and p.
Mean	29.682	29.689	47.0	46.7	42.9	50.0	1.0	1.1	.299	.295	92.5	91.7	3.7	4.1	6.7	7.0	4.727	[Fine day. ☞ 5p.

STONYHURST.—NOVEMBER 1886.

Height above Mean Sea Level, 375 feet. Heights above Ground:—Bar.,—12 feet. Therms., 7 feet. Rain-gauge, 2 feet.
Long. 2° 28' W. Lat. 53° 51' N.

1	29°51'	29°58'	49°6'	48°0'	45°0'	52°9'	2.4	3.0	296	263	83	79	S	4	WSW 1	10	10	0.84	Dull a. Fine and sunny later.
2	29°56'	29°59'	49°0'	47°0'	44°0'	52°0'	1.0	1.1	232	233	93	91	SW 1	1	Calm 0	7	10	0.01	Fine and sunny.
3	29°48'	29°46'	44°0'	46°4'	38°6'	50°6'	1.9	2.3	254	262	86	84	S	5	WSW 1	10	10	0.52	Squally a. Overcast, with ☁.
4	29°34'	29°39'	44°2'	42°2'	40°0'	48°9'	2.0	1.0	246	247	85	92	SW 1	1	W 1	8	10	0.20	Overcast, with ☁ a. Fine and sunny p.
5	29°05'	28°56'	43°1'	41°4'	39°2'	44°0'	1.1	1.4	254	231	91	89	Calm 0	1	ENE 1	10	10	0.72	Overcast, with ☁.
6	28°51'	28°45'	41°5'	43°0'	37°9'	46°2'	1.5	4.5	230	189	88	68	N	2	NNW 4	10	10	0.20	Overcast, with ☁.
7	29°17'	29°30'	40°6'	37°1'	35°2'	44°1'	3.4	3.2	188	162	74	73	W	1	W 1	6	3	0.04	Fine and sunny.
8	29°22'	29°02'	40°0'	42°0'	32°9'	42°1'	2.6	1.8	196	229	79	86	SW 1	1	S 3	10	10	0.09	Overcast and gloomy.
9	28°05'	28°05'	40°1'	42°9'	35°4'	46°9'	2.1	1.9	266	235	83	85	E	2	NE 2	8	10	—	Fine, sunny, and breezy.
10	29°16'	29°24'	43°0'	43°0'	39°8'	47°3'	2.0	2.9	234	217	84	79	NNE 1	1	NNE 1	7	10	—	Fine and sunny.
11	29°30'	29°20'	43°1'	40°0'	37°1'	46°2'	2.4	2.0	227	207	81	84	NNE 1	1	Calm 0	8	8	0.20	Fine and sunny.
12	29°05'	29°07'	40°0'	41°0'	38°2'	41°9'	1.3	1.0	220	235	90	92	Calm 0	1	Calm 0	10	10	0.25	— Overcast and gloomy, with ☁.
13	29°02'	29°04'	41°5'	44°8'	35°4'	45°5'	0.5	1.3	251	267	96	90	W	1	W 2	2	10	0.130	Overcast, with ☁ a.
14	29°11'	29°12'	42°3'	46°7'	41°8'	47°0'	1.1	0.7	246	302	92	95	WSW 1	1	WSW 1	1	10	0.190	Fine and sunny a. Cloudy later.
15	29°02'	29°03'	48°6'	48°6'	45°7'	52°1'	1.5	1.8	305	299	90	88	S	3	SSW 3	10	10	0.090	Overcast and gloomy.
16	29°14'	29°16'	41°0'	39°2'	37°3'	48°6'	2.3	2.1	210	199	82	83	SW 1	1	SSW 3	8	3	0.040	Fine and sunny.
17	29°02'	29°28'	41°0'	42°1'	37°2'	44°4'	1.0	1.7	235	232	92	87	Calm 0	1	W 1	10	8	0.145	Overcast and gloomy.
18	29°55'	29°72'	43°4'	39°3'	36°6'	45°5'	4.3	1.3	195	215	70	90	NW 2	2	Calm 0	2	8	—	Cloudless during day, and warm.
19	29°73'	29°78'	44°6'	50°0'	36°2'	50°9'	1.7	0.9	256	337	87	94	Calm 0	1	SW 4	10	10	0.012	Overcast and gloomy a. Fine and sunny p.
20	29°84'	29°86'	49°3'	49°9'	48°4'	52°0'	1.2	2.0	321	309	93	87	SW 1	1	SW 1	10	10	0.230	Overcast and gloomy.
21	29°09'	29°05'	43°1'	41°0'	39°9'	49°9'	1.2	2.0	252	215	90	84	NE 1	1	Calm 0	2	2	0.018	Fine and sunny
22	30°05'	30°10'	41°9'	43°9'	36°8'	44°3'	0.9	1.1	246	263	93	91	Calm 0	1	Calm 0	10	10	—	Overcast and gloomy.
23	29°47'	29°26'	45°0'	46°2'	42°8'	47°1'	1.6	0.4	262	304	88	98	Calm 0	1	Calm 0	10	10	—	Overcast and gloomy.
24	29°31'	29°29'	47°1'	41°2'	40°3'	48°7'	0.2	0.6	320	246	98	96	W	1	Calm 0	10	10	0.019	~ till 1 p., then gloomy. ~ p.
25	29°25'	29°18'	41°0'	41°1'	37°5'	43°6'	0.6	0.5	244	247	95	96	Calm 0	1	Calm 0	10	10	0.020	Overcast, with ☁ all day.
26	29°12'	29°07'	41°0'	42°5'	38°9'	42°6'	0.6	0.5	244	261	95	96	Calm 0	1	Calm 0	10	10	0.011	Overcast, with ☁ all day.
27	30°07'	30°03'	42°1'	41°5'	40°3'	42°6'	0.9	1.2	248	234	93	91	Calm 0	1	Calm 0	10	10	0.015	~ till 9 a. Overcast and gloomy.
28	29°89'	29°55'	43°2'	45°4'	40°1'	45°4'	1.0	2.4	357	249	92	83	SW 1	1	SW 3	10	10	0.345	Overcast and gloomy.
29	29°28'	29°12'	42°6'	43°0'	41°2'	46°8'	0.2	2.0	269	234	93	84	WSW 3	1	W 4	8	7	0.567	☁ ☁ a. and p.
30	29°14'	29°39'	39°8'	37°2'	35°0'	43°0'	2.5	3.4	197	161	80	73	NW 2	2	WNW 2	7	0	0.178	☁ ☁ a. Day fine and sunny.
Mean	29°470'	29°473'	43°3'	43°0'	39°2'	46°8'	1.6	1.7	248	243	88°0	86°9	1.2	1.3	8.4	8.6	3.828		

HILLINGTON, NORFOLK.—NOVEMBER 1886.

Height above Mean Sea Level, 88 feet. Heights above Ground:—Bar., 4 feet. Therms., 4 feet. Rain-gauge, 1 foot.
Long. 0° 33' E. Lat. 52° 48' N.

Day.	Barometer at 32° Fahr.		Air Temperature.				Humidity.				Wind, Direction and Force.		Cloud Amount.		Rain.	Remarks.				
							Dep. of Wet.		Vapour Tension.		Per-centage.									
	9 a.m.	9 p.m.	9 a.m.	9 p.m.	Min.	Max.	9 a.m.	9 p.m.	9 a.m.	9 p.m.	9 a.m.	9 p.m.	9 a.m.	9 p.m.	9 a.m.					
1	ins.	ins.	52.3	42.7	41.8	56.6	0.4	0.3	in.	in.	%	%	S	0.5	SW	0.5	10	0	ins.	0.08
2	29.01	30.00	48.7	42.0	41.0	55.2	1.0	0.3	318	260	93	98	SW	1	SW	0.5	8	0	0.10	
3	30.00	29.04	42.3	50.0	37.5	52.0	0.5	0.3	259	353	96	98	W	1	SW	0.5	5	10	2.80	Very fine and sunny a. ☁ 2 p.
4	29.75	29.67	40.2	41.4	34.0	51.6	1.0	0.7	228	245	92	95	SW	1	SW	0.5	0	4	—	Very fine and sunny. ☁ 9 p.
5	29.45	28.95	44.4	44.9	38.5	50.4	0.7	0.7	276	281	95	95	S	2	SW	3	6	10	4.68	Fine a. ☁ 2 10 p.
6	28.87	28.97	39.4	40.1	35.7	44.9	0.7	0.7	227	233	95	94	S	3	NW	1	10	10	1.60	Very fine till 8 a., then ☁ most of day.
7	29.36	29.59	42.7	37.5	37.3	46.4	2.6	1.3	220	199	81	89	NW	5	NW	1	4	7	—	Very fine early a. Cloudy from 1 p. ☁
8	36.1	46	34.0	39.9	28.0	48.4	1.2	2.7	171	193	87	79	S	1	S	2	0	8	—	1 a. ☁ 9 p.
9	37	28	42.9	44.0	38.3	48.6	0.6	0.5	230	272	83	94	SE	3	SE	3	5	10	2.38	Day fine and sunny. ☁ 2 p.
10	39	45	44.9	45.0	43.2	48.4	0.4	0.4	311	308	98	97	E	2	E	2	10	10	4.77	Fine till 1 p., then ☁.
11	42	36	46.9	46.7	41.2	47.9	0.5	0.2	259	269	98	98	E	2	NE	1	10	10	5.98	☁ most of day.
12	44	33	41.9	42.6	41.9	47.1	0.3	0.2	259	269	98	98	SW	2	NW	0.5	10	10	1.37	Fair a. ☁ p.
13	33	32	39.0	43.0	38.2	46.0	0.4	1.3	230	248	97	90	NW	1	NW	3	5	8	1.06	Fair a. ☁ from 4 p.
14	37	48	43.2	40.9	40.5	48.6	1.2	0.3	253	249	90	98	NW	3	NW	0.5	2	10	0.52	Very fine and sunny. ☁ ☁ 9 p.
15	45	34	40.9	50.9	40.4	52.3	0.4	1.2	312	342	97	92	SW	0.5	SW	2	10	8	0.26	Very damp. ☁ ☁ 9 p.
16	44	57	45.9	34.6	33.9	51.5	0.3	0.9	303	283	98	91	W	0.5	W	1	10	0	0.45	☁ 9 p.
17	33	29.54	42.0	37.0	32.8	45.4	0.5	0.5	258	210	97	95	SE	1	N	1	10	0	1.00	☁ most of day. ☁ 9 p.
18	29.75	30.01	42.8	31.5	31.5	46.5	2.1	0.5	231	165	84	94	W	4	NW	0.5	2	0	—	Very fine and sunny. Crisp air. ☁ ☁ 9 p.
19	30.09	31	34.1	46.2	28.2	46.4	1.4	0.4	168	305	85	98	SE	1	W	0.5	10	10	0.12	☁ ☁ ☁ (mist) p. ☁ 9 p.
20	19	21	49.4	49.0	45.9	54.3	0.3	1.2	345	317	98	92	SW	1	SW	2	10	10	0.17	Overcast all day. ☁ 9 p.
21	22	32	47.3	35.1	34.8	49.4	0.4	0.3	316	198	97	97	NE	2	NE	1	10	0	0.10	Fair and mild. ☁ 9 p.
22	37	41	41.1	36.1	34.3	45.7	0.3	0.4	251	204	97	96	NW	1	SW	1	9	10	0.10	Overcast all day. ☁ 9 p.
23	48	55	31.0	30.5	27.0	44.8	0.3	0.8	166	170	96	100	E	0.5	E	0.5	0	0	0.07	☁ a. Very fine and sunny. ☁ p.
24	46	54	28.8	38.6	26.9	45.3	0.1	0.4	155	218	99	93	E	0.5	SE	0.5	0	10	0.02	☁ ☁ ☁ (mist) a. ☁ 10 a.-11 a. ☁ 1 p.
25	49	44	39.8	46.0	36.3	49.2	0.1	0.4	244	301	99	97	NW	0.5	NNE	0.5	10	10	0.03	☁ a. Fine and sunny later.
26	41	37	39.7	41.6	37.9	46.6	0.3	0.0	238	265	97	100	NE	1	NW	1	10	10	0.02	☁ ☁ (mist) all day.
27	37	36	40.9	40.9	39.9	44.3	0.2	0.2	251	251	99	99	E	0.5	N	0.5	10	10	0.07	☁ ☁ (mist) all day.
28	30.26	30.00	41.0	44.7	38.8	45.1	1.4	1.2	227	268	89	91	SW	0.5	SW	5	10	0	—	☁ ☁ (mist) a. Overcast all day.
29	29.62	29.50	47.5	38.1	37.0	48.8	1.7	1.2	287	205	89	89	SW	6	SW	4	10	0	—	☁ a. Overcast from 3 p.
30	29.64	29.64	35.7	35.6	34.9	41.4	1.1	2.4	187	164	90	78	SW	4	NW	5	7	0	—	Fine sunset.
Mean	29.700	29.884	41.0	41.2	36.6	48.2	0.8	0.7	252	248	93.6	94.0	1.7	1.7	7.1	6.5	2.705			

CARMARTHEN.—NOVEMBER 1886.

Height above Mean Sea Level, 188 feet. Heights above Ground:—Bar., 7 feet. Therms., 4 feet. Rain-gauge, 1 foot.
Long. 4° 18' W. Lat. 51° 52' N.

Day.	Barometer at 32° Fahr.		Air Temperature.				Humidity.				Wind, Direction and Force.		Cloud Amount.		Rain.	Remarks.			
							Dep. of Wet.	Vapour Tension.	Per-centage.										
	9 a.m.	9 p.m.	9 a.m.	9 p.m.	Min.	Max.	9 a.m.	9 p.m.	9 a.m.	9 p.m.	9 a.m.	9 p.m.	9 a.m.	9 p.m.	9 a.m.				
1	ins.	ins.	51.5	52.3	45.6	58.1	1.9	2.9	33.1	31.7	87	80	SW 1	SW 4	10	10	ins.	Fair day.	
2	59.2	59.0	51.9	49.6	40.0	58.3	3.1	0.9	30.6	23.4	80	93	NW 1	Calm	5	2	0.270	in past n. Fine day.	
3	59.8	59.7	50.9	44.8	38.9	55.5	0.5	2.3	36.0	24.6	97	83	SW 4	W 1	10	0	0.780	Squally, with s., till 5p.	
4	59.3	59.5	44.1	45.0	34.9	53.4	1.2	2.1	26.2	25.2	90	84	W 1	W 3	8	6	0.420	Frequent showers.	
5	59.22	58.89	45.4	37.1	36.5	47.4	0.1	0.3	30.2	21.5	99	97	E 1	Calm	10	1	1.050	Steady till 2p., then showers.	
6	58.79	59.11	46.4	45.0	36.4	47.8	1.7	2.8	27.5	23.8	88	79	N 4	N 5	8	10	0.050	Squally all day.	
7	59.42	59.7	49.7	35.1	35.1	52.4	3.8	0.1	26.6	20.2	75	99	NW 1	Calm	1	0	0.050		
8	59.44	59.8	46.1	46.0	28.7	48.4	0.1	0.5	21.1	29.8	99	97	Calm	SW 1	10	10	1.030	Frequent showers. 4p. and	
9	58.95	59.5	42.9	43.9	39.6	46.8	0.9	1.5	25.6	25.3	93	88	N 1	NE 2	8	10	0.320		
10	59.21	59.32	45.4	43.4	40.3	47.1	2.5	3.2	24.7	21.5	82	76	NE 3	NE 5	10	8	—	Fair, but cold and windy.	
11	59.43	59.44	48.0	41.2	40.3	50.4	4.0	1.9	24.3	21.9	73	85	N 2	NW 1	4	3	0.310	Fine day.	
12	59.20	59.30	45.3	44.3	39.3	49.2	0.0	0.7	30.3	27.5	100	95	W 1	N 2	10	7	0.040	Cold and windy. showers.	
13	59.31	59.36	44.8	47.4	41.3	49.2	1.3	1.5	26.7	29.0	90	89	W 1	W 1	8	8	0.010	Dull and cold. showers.	
14	59.40	59.36	48.8	48.6	46.8	52.4	1.2	0.2	31.5	33.8	91	99	W 1	SW 2	10	10	0.310	Overcast all day.	
15	59.16	59.23	51.9	46.8	46.8	55.1	0.1	1.3	38.4	28.9	99	91	SW 5	W 1	10	9	0.080	Dull day.	
16	59.41	59.36	42.9	40.5	35.1	51.1	2.2	0.5	23.0	24.1	83	96	Calm	Calm	0	10	0.460	from 5p.	
17	59.17	59.62	49.7	44.8	40.4	51.0	1.1	2.3	32.8	24.6	92	83	NW 3	W 2	7	5	0.010	Cold. showers.	
18	59.84	59.94	46.8	42.9	41.3	49.4	3.4	1.1	24.2	25.2	76	91	NW 2	Calm	10	9	0.040	Dull day.	
19	59.94	59.01	52.1	52.3	40.3	54.3	0.0	0.0	38.9	39.3	100	100	Calm	SW 2	10	10	0.100	Dull, with a.	
20	59.08	59.12	51.7	49.5	49.4	53.3	0.3	0.1	37.5	35.2	98	99	SW 2	SW 2	10	10	0.020	Dull, with a.	
21	59.18	59.20	50.1	49.5	48.0	53.0	0.3	0.3	35.5	34.6	98	98	W 1	W 2	10	10	0.050	Dull day.	
22	59.24	59.28	45.0	44.6	41.2	50.4	0.8	0.6	28.0	24.4	94	95	E 1	Calm	0	8	0.060	Dull day.	
23	59.38	59.44	45.3	45.4	44.1	47.9	0.0	0.1	30.3	30.2	100	99	E 1	Calm	0	10	0.030	Dull, with a.	
24	59.51	59.51	47.0	49.0	38.1	53.0	0.3	1.6	31.6	30.7	98	89	Calm	E 1	10	10	—	Fine from 11a.	
25	59.43	59.35	47.6	46.8	45.0	57.5	0.7	0.3	31.2	31.3	95	98	N 1	Calm	0	6	10	—	Fine day.
26	59.30	59.24	42.9	40.4	39.9	47.4	0.6	0.2	26.3	24.6	95	99	Calm	E 1	10	10	0.030	Dull, with a.	
27	59.25	59.22	41.9	43.3	39.7	43.8	0.2	0.8	26.2	26.2	99	94	NE 1	NE 1	10	10	0.010	Dull day.	
28	59.12	59.76	44.3	48.6	41.8	49.4	0.8	2.4	27.4	28.4	94	83	Calm	SW 4	10	10	0.150	Dull and overcast.	
29	59.59	59.50	47.0	43.1	42.2	50.6	3.0	2.4	25.3	22.7	79	81	W 5	W 3	0	3	0.090	Cold wind. 1p.	
30	59.49	59.68	43.5	40.7	37.9	47.0	3.0	2.8	21.9	19.9	78	78	NW 4	NW 2	8	1	0.210	Squally, with frequent showers.	
Mean	59.681	59.694	46.7	44.8	40.6	51.0	1.3	1.3	29.1	27.1	90.7	90.6	1.6	1.6	8.1	7.0	6.260		

MARGATE.—NOVEMBER 1886.

Height above Mean Sea Level, 83 feet. Heights above Ground:—Bar., 7 feet. Therms., 4 feet. Rain-gauge, 1 foot.
Long. 1° 24' E. Lat. 51° 24' N.

1	29.96	30.07	56.5	47.3	47.1	60.8	0.6	0.9	43.9	30.4	96	94	S 3	SW 2	10	0	0.050	Fine day.
2	30.08	30.16	51.9	50.9	46.1	59.6	1.2	1.0	35.5	34.6	92	93	S 1	Calm	9	0	0.030	before 9a. Fine day.
3	30.11	29.78	47.7	52.4	40.5	56.4	0.8	2.5	31.1	32.8	94	83	SW 1	SW 5	3	10	0.200	p.
4	29.80	29.77	44.8	45.0	40.1	53.6	2.7	1.9	23.8	25.6	80	86	W 2	W 3	0	5	0.040	Fine day.
5	29.52	29.05	48.0	44.1	44.1	51.5	0.9	0.9	31.2	26.8	94	93	SSW 2	W 3	10	9	0.410	Windy, with a.
6	28.97	29.21	44.7	40.9	39.1	51.0	3.2	2.0	22.7	21.5	77	84	S 3	W 4	3	0	0.140	ga. Stormy.
7	29.42	29.62	45.0	46.0	40.0	47.5	3.4	3.1	22.5	24.1	76	78	W 3	N 1	10	2	—	before 9a. Dull day.
8	29.70	29.57	38.7	42.7	35.1	48.6	1.0	0.8	21.5	25.6	92	93	NW 1	W 1	9	5	—	2 a. Fine day.
9	29.30	29.25	44.0	46.8	39.1	46.8	1.3	1.2	25.9	29.3	90	91	SE 3	SW 1	6	10	0.220	Dull, with a.
10	29.25	29.41	47.0	45.8	45.0	48.5	1.2	1.5	29.4	27.3	92	89	SE 2	Calm	10	5	0.600	Dull day. 1p.
11	29.35	29.46	46.1	43.8	42.9	48.8	0.4	0.9	30.2	26.5	97	93	W 2	SW 4	10	10	0.440	Cold, with a.
12	29.47	29.37	42.7	48.4	41.6	48.6	0.8	1.5	25.6	30.3	93	89	SW 1	W 3	10	10	0.170	Cold, with a.
13	29.37	29.41	42.8	44.3	40.3	49.6	2.9	1.4	21.5	25.9	78	89	SW 1	SW 2	7	10	0.010	Dull day.
14	29.40	29.53	47.3	42.5	41.6	50.8	2.3	1.4	27.2	24.1	84	89	W 2	SW 2	10	1	0.010	Dull and cool. 1p.
15	29.52	29.45	47.2	53.1	42.0	54.0	1.2	1.1	29.6	37.3	92	92	SW 1	SW 2	2	10	0.380	before 9a.
16	29.46	29.66	48.5	38.7	38.1	53.6	0.5	1.8	32.9	19.9	97	85	SW 1	SW 1	10	2	0.340	a.
17	29.42	29.63	48.0	44.6	36.0	54.8	0.3	1.9	32.8	25.2	98	86	SW 3	SW 3	10	0	0.220	a. Fine and bright.
18	29.79	29.05	45.0	43.2	38.1	48.6	0.6	2.1	22.2	23.4	74	84	W 4	W 1	4	0	0.010	before 9a. 0 noon.
19	30.15	29.21	39.2	49.1	33.1	49.2	1.0	0.4	21.9	33.9	92	97	NW 1	NW 1	4	10	0.050	9a. Dull a. Fine later.
20	29.26	29.29	50.7	49.1	48.3	53.8	0.6	1.8	35.5	30.3	96	87	W 1	NW 1	7	10	—	
21	29.24	29.31	49.1	48.3	46.8	50.2	1.0	2.4	32.3	28.0	93	83	SSW 1	N 1	10	10	0.020	
22	29.36	29.40	47.6	47.7	46.3	49.8	3.3	3.7	25.4	24.7	77	75	N 1	N 1	10	10	0.020	Dull and overcast.
23	29.47	29.54	45.4	46.4	43.1	48.6	0.5	2.2	29.2	26.4	96	84	NNE 2	NE 2	10	0	0.010	
24	29.60	29.57	44.0	37.6	36.3	47.2	3.0	0.4	22.5	21.8	77	97	E 1	Calm	0	1	—	Very fine day. 1p.
25	29.48	29.43	45.1	48.5	36.4	49.2	0.2	0.8	29.6	32.1	98	95	NE 2	E 1	10	10	0.010	a. Dull day.
26	29.40	29.37	49.1	47.0	46.1	49.6	2.2	1.3	29.4	29.2	84	91	N 1	Calm	0	10	—	Dull day.
27	29.36	29.37	46.1	45.0	44.6	48.8	1.1	0.4	28.6	28.9	92	97	N 1	Calm	0	10	0.010	before 9a. Fine day.
28	29.31	29.31	43.9	44.0	40.0	45.9	1.0	2.7	26.4	23.0	92	79	S 1	S 1	10	10	—	Very dull.
29	29.75	29.58	49.3	49.9	40.9	50.6	1.4	1.6	31.6	22.2	90	87	SSW 4	SW 2	10	0	0.100	Very dull, with a.
30	29.54	29.64	38.5	41.1	35.0	44.0	1.4	3.0	20.5	19.8	89	78	SW 1	SW 2	0	0	—	a. Bright and sunny.
Mean	29.826	29.842	46.1	45.5	41.1	50.7	1.5	1.6	28.1	27.0	89.1	88.0	1.8	1.7	7.5	5.6	3.490	

SOUTHAMPTON.—NOVEMBER 1886.

Height above Mean Sea Level, 78 feet. Heights above Ground:—Bar., 6 feet. Therms., 4 feet 6 inches. Rain-gauge, 1 foot.
Long. 1° 24' W. Lat. 50° 55' N.

Day.	Barometer at 32° Fahr.		Air Temperature.					Humidity.				Wind, Direction and Force.		Cloud Amount.		Rain.	Remarks.	
								Dep. of Wet.	Vapour Tension.	Per-centage.								
	9 a.m.	9 p.m.	9 a.m.	9 p.m.	Min.	Max.	9 a.m.	9 p.m.	9 a.m.	9 p.m.	9 a.m.	9 p.m.	9 a.m.	9 p.m.	9 a.m.			
	ins.	ins.	°	°	°	°	°	°	in.	in.	%	%						ins.
1	29.96	30.04	54.0	52.3	50.4	60.7	0.2	1.2	.412	.360	99	92	NW 1.5	SW 1	10	10	0.030	Beautifully fine and mild. [n.]
2	30.05	30.18	53.8	44.7	44.7	56.9	1.8	0.6	.363	.281	87	95	SSW 1.5	NW 1	10	0	.084	ga. 11a., then beautiful day. D.
3	30.06	29.72	48.4	54.0	33.6	54.4	1.3	0.4	.308	.406	91	97	SW 2	SW 6.5	7	10	.353	Delightful a. from noon. p.
4	29.84	.77	44.4	44.7	39.0	54.8	0.0	1.0	.289	.273	100	93	WSW 1.5	SW 1	1	2	.098	Beautiful day throughout. D. n.
5	29.45	.11	49.2	41.9	41.7	51.2	0.8	0.8	.329	.248	95	94	SW 2	SW 2	10	1	.988	showers. Beautiful evening.
6	28.94	.33	48.2	44.8	39.8	49.2	3.4	1.6	.257	.260	77	88	SW 6	WNW 2	9	9	.128	Squally ga.
7	29.50	.67	38.0	40.6	34.5	49.6	0.8	0.9	.212	.234	93	93	NW 1.5	NW 1.5	10	9	—	Beautiful day throughout. D. n.
8	.72	.45	35.2	46.4	30.2	50.9	0.2	1.4	.202	.282	98	90	E 0.5	SSW 3.5	1	10	.133	a. Beautiful day.
9	.12	.18	40.9	38.9	38.9	49.2	0.9	0.0	.299	.237	94	100	SE 3.5	ESE 1	10	0	.503	before ga. from ca. D. 2
10	.21	.37	43.7	44.1	36.2	46.2	0.4	0.4	.276	.280	96	97	NE 2.5	NE 2	10	10	.107	[9p.]
11	.49	.55	44.9	44.2	41.2	46.7	0.9	0.5	.276	.265	93	96	N 2	WNW 2	10	10	.270	from 11a.—7.30p.
12	.46	.39	42.2	45.7	40.5	49.2	0.1	0.5	.267	.295	99	96	SW 1.5	NW 1.5	10	10	.125	from ga.—5p.
13	.44	.50	43.4	43.9	38.3	50.9	0.3	0.7	.274	.270	98	95	WNW 3	W 1	7	10	.018	Fine and pleasant a. 4p.—6p.
14	.52	.56	48.6	48.8	43.9	55.1	1.5	0.7	.305	.327	90	95	WNW 0.5	SW 1	9	10	.011	Beautiful day. a. and p.
15	.49	.43	51.4	51.2	45.3	54.2	0.2	0.9	.375	.353	98	94	SW 3	SW 2	10	10	.148	from 8.30a.—3.30p.
16	.54	.64	44.9	40.1	39.4	52.6	1.7	1.1	.259	.225	88	91	NW 2	S 1	1	0	.528	Beautiful day. D. n.
17	.34	29.73	51.6	41.9	39.2	54.6	1.0	1.1	.356	.244	93	92	SW 3	NW 1.5	9	0	.051	2 n. and early a.
18	29.94	30.10	42.8	38.0	37.8	53.2	1.5	0.7	.243	.314	88	94	WNW 1.5	WNW 1	10	0	—	Fine day. 9p.
19	30.16	.20	37.2	51.0	30.6	53.2	0.0	0.2	.222	.369	100	99	ESE 0.5	SW 1	10	10	.034	Dull, with .
20	.28	.30	50.5	48.3	47.7	55.3	0.2	0.7	.362	.322	98	95	Calm 0	SW 1	10	5	—	a. Day fine and pleasant. D. n.
21	.30	.34	49.1	47.0	46.8	54.1	0.8	1.4	.329	.289	94	90	Calm 0	Calm 0	10	0	—	a. and p.
22	.39	.43	40.4	36.2	35.9	50.7	0.9	0.5	.235	.204	93	95	NE 1.5	Calm 0	3	0	—	a. p. Beautiful day.
23	.49	.55	33.0	36.4	31.2	47.1	0.2	0.5	.183	.206	97	96	NE 1	NE 2	3	0	—	a. Beautiful day. n.
24	.64	.61	36.1	35.2	32.1	46.2	0.5	0.4	.203	.198	95	96	NE 1	Calm 0	0	0	.004	a. Beautiful day. D. n.
25	.54	.48	44.6	44.9	34.8	48.7	0.5	0.6	.282	.283	96	95	Calm 0	Calm 0	10	10	—	a.
26	.44	.39	43.5	45.5	42.3	46.1	0.6	1.3	.269	.275	95	91	E 1.5	Calm 0	10	10	—	on grass. Day dull.
27	.37	.38	44.2	44.7	43.8	48.0	1.1	1.0	.265	.273	92	93	NE 1.5	NE 1	10	10	—	Overcast all day.
28	30.32	30.12	43.3	45.8	42.2	47.7	0.6	1.9	.267	.266	96	86	SE 0.5	S 3	10	10	.025	a.
29	29.78	29.67	49.3	40.8	40.4	51.7	3.3	1.1	.318	.232	91	92	SW 1.5	WSW 2	10	0	.032	3p. 9p.
30	29.76	29.74	39.1	37.8	36.8	46.7	1.3	1.6	.213	.196	89	87	W 1.5	NW 2	0	0	—	a. Beautiful day. D. n.
Mean	29.847	29.860	44.7	43.9	39.3	51.2	0.8	0.9	.282	.272	93.8	93.6	1.6	1.5	7.7	5.5	3.040	

LONDONDERRY.—NOVEMBER 1886.

Height above Mean Sea Level, 67 feet. Heights above Ground:—Bar., 14 feet. Therms., 4 feet. Rain-gauge, 1 foot.
Long. 7° 19' W. Lat. 55° 0' N.

Day.	Barometer at 32° Fahr.		Air Temperature.				Humidity.				Wind, Direction and Force.		Cloud Amount.		Rain.	Remarks.	
							Dep. of Wet.		Vapour Tension.	Per-centage.							
	9 a.m.	9 p.m.	9 a.m.	9 p.m.	Min.	Max.	9 a.m.	9 p.m.	9 a.m.	9 p.m.	9 a.m.	9 p.m.	9 a.m.	9 p.m.	9 a.m.		
1	ins.	ins.	45.4	47.6	44.9	51.9	1.5	1.7	in.	in.	%	%	SW	2	S	3	ins.
2	29.61	29.59	45.4	47.6	44.9	51.9	1.5	1.7	269	288	89	88	SW	2	S	3	0.60
3	29.61	29.59	45.4	47.6	44.9	51.9	1.5	1.7	269	288	89	88	WSW	2	SSW	4	0.10
4	29.61	29.59	45.4	47.6	44.9	51.9	1.5	1.7	269	288	89	88	SW	2	SSW	3	0.10
5	29.61	29.59	45.4	47.6	44.9	51.9	1.5	1.7	269	288	89	88	SW	2	SSW	3	0.10
6	29.61	29.59	45.4	47.6	44.9	51.9	1.5	1.7	269	288	89	88	SE	1	NE	1	0.10
7	29.61	29.59	45.4	47.6	44.9	51.9	1.5	1.7	269	288	89	88	NE	2	NE	3	0.10
8	29.61	29.59	45.4	47.6	44.9	51.9	1.5	1.7	269	288	89	88	NW	1	NW	3	0.10
9	29.61	29.59	45.4	47.6	44.9	51.9	1.5	1.7	269	288	89	88	SW	3	SW	1	0.10
10	29.61	29.59	45.4	47.6	44.9	51.9	1.5	1.7	269	288	89	88	NE	1	NE	1	0.10
11	29.61	29.59	45.4	47.6	44.9	51.9	1.5	1.7	269	288	89	88	N	1	NE	1	0.10
12	29.61	29.59	45.4	47.6	44.9	51.9	1.5	1.7	269	288	89	88	N	1	NW	2	0.10
13	29.61	29.59	45.4	47.6	44.9	51.9	1.5	1.7	269	288	89	88	N	1	N	1	0.10
14	29.61	29.59	45.4	47.6	44.9	51.9	1.5	1.7	269	288	89	88	NW	2	NW	2	0.10
15	29.61	29.59	45.4	47.6	44.9	51.9	1.5	1.7	269	288	89	88	SW	2	SW	1	0.10
16	29.61	29.59	45.4	47.6	44.9	51.9	1.5	1.7	269	288	89	88	SE	3	WSW	2	0.10
17	29.61	29.59	45.4	47.6	44.9	51.9	1.5	1.7	269	288	89	88	SW	2	SE	1	0.10
18	29.61	29.59	45.4	47.6	44.9	51.9	1.5	1.7	269	288	89	88	NW	1	NW	1	0.10
19	29.61	29.59	45.4	47.6	44.9	51.9	1.5	1.7	269	288	89	88	NW	2	S	2	0.10
20	29.61	29.59	45.4	47.6	44.9	51.9	1.5	1.7	269	288	89	88	SW	4	SW	4	0.10
21	29.61	29.59	45.4	47.6	44.9	51.9	1.5	1.7	269	288	89	88	SW	3	SW	1	0.10
22	29.61	29.59	45.4	47.6	44.9	51.9	1.5	1.7	269	288	89	88	SW	1	SW	1	0.10
23	29.61	29.59	45.4	47.6	44.9	51.9	1.5	1.7	269	288	89	88	S	1	Calm	0	0.10
24	29.61	29.59	45.4	47.6	44.9	51.9	1.5	1.7	269	288	89	88	S	1	WSW	2	0.10
25	29.61	29.59	45.4	47.6	44.9	51.9	1.5	1.7	269	288	89	88	W	2	S	1	0.10
26	29.61	29.59	45.4	47.6	44.9	51.9	1.5	1.7	269	288	89	88	NE	1	S	1	0.10
27	29.61	29.59	45.4	47.6	44.9	51.9	1.5	1.7	269	288	89	88	SE	1	Calm	0	0.10
28	29.61	29.59	45.4	47.6	44.9	51.9	1.5	1.7	269	288	89	88	SE	1	S	2	0.10
29	29.61	29.59	45.4	47.6	44.9	51.9	1.5	1.7	269	288	89	88	SE	3	SW	4	0.10
30	29.61	29.59	45.4	47.6	44.9	51.9	1.5	1.7	269	288	89	88	SW	2	W	4	0.10
Mean	29.731	29.744	44.8	44.1	40.0	50.2	1.2	1.0	274	269	91.3	92.0	1.8	1.9	6.5	6.4	4.500

ARMAGH.—NOVEMBER 1886.

Height above Mean Sea Level, 196 feet. Heights above Ground:—Bar., 6 feet. Therms., 4 feet. Rain-gauge, 1 foot.
Long. 6° 39' W. Lat. 54° 21' N.

1	29.55	29.52	46.6	47.3	44.9	51.7	2.4	1.4	*262	*292	83	90	SSW	3	SSW	2	0	9	*050
2	.52	.76	44.7	47.0	39.9	52.3	2.7	2.4	*236	*257	80	85	SW	2	S	3	0	10	*138
3	.21	.38	52.7	41.1	40.5	54.6	1.3	2.1	*362	*214	91	83	S	7	SW	3	10	4	*328
4	.42	29.37	42.8	40.0	37.1	48.5	1.1	1.2	*231	*222	84	90	SSW	3	SSW	1	3	8	—
5	.10	28.96	41.7	41.0	38.0	43.7	1.1	0.4	*241	*248	92	97	SSW	1	N	1	10	10	*050
6	.07	29.29	42.1	39.5	39.1	48.6	1.4	1.9	*238	*205	89	85	N	3	NNW	1	10	3	—
7	.47	.45	42.8	40.2	34.0	45.9	2.6	1.7	*221	*215	80	87	NW	1	SSW	1	6	10	*023
8	29.23	*11	43.8	35.2	34.9	45.3	1.0	0.3	*264	*200	92	97	SSW	3	SSW	0.5	10	5	*650
9	28.98	*31	43.6	42.6	32.8	47.2	0.6	1.8	*270	*235	95	87	NNE	1	NNE	1	10	9	*035
10	29.46	*53	42.7	40.8	36.1	48.4	1.8	0.7	*236	*239	86	95	NNE	1	N	1	10	8	—
11	.63	*36	44.8	42.0	39.7	49.1	2.8	2.0	*235	*225	79	85	NNE	1	SSW	2	10	10	*451
12	.28	*32	45.0	41.0	39.5	48.7	1.3	0.9	*268	*237	90	93	NNW	0.5	W	1	9	10	*010
13	.25	*28	45.5	40.6	38.6	47.9	2.5	0.8	*248	*236	82	93	W	1	W	2	7	10	—
14	29.29	*17	48.0	50.4	40.6	51.8	0.6	0.5	*319	*354	96	96	SSW	2	SSW	2	10	10	*542
15	28.90	*10	52.5	42.0	41.8	53.0	1.5	1.2	*354	*241	89	91	SSE	3	WSW	1	8	10	—
16	29.29	*24	40.0	36.9	32.9	44.3	2.3	0.9	*202	*201	82	92	SSW	2	SW	1	2	8	*053
17	.28	*54	42.0	40.4	35.9	47.7	1.3	1.7	*239	*216	90	87	WSW	1	W	1	4	7	—
18	.80	*75	46.1	46.5	39.5	49.1	3.3	0.8	*239	*298	77	94	WSW	1	SSW	3	3	10	*010
19	.75	29.81	51.8	53.6	46.1	55.2	1.4	1.9	*348	*358	90	87	SSW	2	SSW	3	10	10	—
20	29.84	30.03	52.9	42.0	38.9	57.1	2.7	0.4	*328	*258	82	97	S	4	N	0.5	10	10	*107
21	30.16	*12	38.1	47.4	34.0	48.5	0.0	1.4	*229	*293	100	90	N	0.5	SSE	2	10	10	—
22	.12	*18	48.2	48.8	47.2	51.7	1.1	0.3	*310	*339	93	98	S	1	SSW	1	10	9	*038
23	*30	*42	51.2	44.3	44.2	54.7	0.8	0.7	*355	*275	95	95	SSW	1	SW	1	10	0	—
24	*52	*54	47.7	48.9	39.5	50.4	0.3	0.3	*324	*339	98	98	SSW	0.5	W	0.5	10	10	—
25	.50	*40	47.1	39.0	38.7	51.2	0.3	0.4	*317	*230	98	97	WNW	0.5	N	1	8	0	*008
26	.31	*23	41.1	44.8	37.5	46.3	0.1	1.1	*256	*271	99	92	N	0.5	Calm	0	10	10	—
27	30.20	30.13	44.6	45.7	35.2	46.6	1.0	1.0	*272	*285	93	94	SSE	0.5	SSW	2	10	10	—
28	29.92	29.46	46.6	44.0	40.0	47.8	2.5	1.0	*260	*265	83	92	SSW	3	SSW	5	10	10	*015
29	.55	*37	42.1	38.4	38.4	44.1	1.4	0.3	*238	*226	80	98	SW	3	W	2	9	8	*265
30	29.54	29.72	41.2	34.5	33.5	45.0	2.6	1.0	*207	*180	80	90	NW	1	NW	1	8	9	*070
Mean	29.618	29.628	45.3	42.8	38.6	49.2	1.6	1.1	*270	*255	88.6	91.8	1.8	1.6	7.9	8.2	2.8	43	

MARKREE CASTLE, SLIGO.—NOVEMBER 1886.

Height above Mean Sea Level, 122 feet. Heights above Ground:—Bar., 5 feet. Therms., 4 feet. Rain-gauge, 1 foot.
Long. 8° 27' W. Lat. 54° 11' N.

Day.	Barometer at 32° Fahr.		Air Temperature.				Humidity.				Wind, Direction and Force.		Cloud Amount.		Rain.	Remarks.			
							Dep. of Wet.		Vapour Tension.		Per-centage.								
	9 a.m.	9 p.m.	9 a.m.	9 p.m.	Min.	Max.	9 a.m.	9 p.m.	9 a.m.	9 p.m.	9 a.m.	9 p.m.	9 a.m.	9 p.m.	9 a.m.				
1	ins.	ins.	46°2	44°7	40°3	55°0	1°9	1°3	in.	in.	%	%	S	2	S	1	7	7	ins.
2	29°59	29°56	46°2	44°7	40°3	55°0	1°9	1°3	270	265	87	90	S	2	S	1	7	7	0°40
3	29°58	29°54	44°6	47°4	33°9	53°0	1°7	2°2	256	275	87	84	SSW	1	S	6	4	10	360
4	29°52	29°47	55°4	40°0	33°3	54°9	0°2	1°5	403	257	87	88	SSW	4	SSW	1	10	9	380
5	29°47	29°43	43°9	35°1	34°3	51°0	1°6	0°4	252	197	87	96	SSW	2	SSW	0°5	8	9	0°50
6	29°16	29°10	40°2	36°2	33°5	48°5	0°5	0°4	239	206	96	96	SSE	1	NE	0°5	10	7	—
7	29°25	29°47	45°1	40°5	34°7	47°7	3°8	1°4	219	222	73	89	N	6	N	4	9	10	160
8	29°54	29°54	39°6	42°9	35°8	45°9	0°9	0°7	225	260	93	95	Calm	0	SW	1	9	10	0°70
9	29°16	29°18	44°9	28°7	28°0	45°7	0°6	0°0	283	150	95	100	SW	1	Calm	0	10	4	0°20
10	29°12	29°39	39°1	43°2	24°5	45°9	1°5	2°2	209	232	88	83	NNE	2	NE	2	10	9	110
11	29°56	29°65	45°2	45°4	36°3	49°5	1°3	2°4	251	249	92	83	Calm	0	NNW	3	7	9	—
12	29°72	29°45	45°9	43°3	40°3	49°3	2°6	0°1	252	277	82	99	NNW	3	SW	2	9	10	640
13	29°41	29°38	45°6	43°6	42°5	48°6	1°2	2°2	279	236	91	83	NNW	2	NNW	0°5	8	10	100
14	29°37	29°39	46°4	46°6	42°3	48°8	2°1	0°8	267	209	85	95	NNW	1	NW	2	9	10	100
15	29°35	29°21	49°2	49°6	45°4	51°0	0°4	0°4	340	340	98	97	SW	1	SE	0°5	10	10	490
16	29°02	29°22	50°6	42°9	40°3	51°1	0°8	3°4	349	207	95	76	SW	0°5	NNW	3	8	10	300
17	29°35	29°29	37°1	36°9	33°0	46°4	0°8	0°8	205	203	93	93	SSE	0°5	SSE	0°5	10	10	170
18	29°38	29°66	42°6	45°3	36°2	47°1	0°1	3°2	271	339	99	77	W	3	SW	1	9	10	0°30
19	29°88	29°79	41°9	49°5	40°5	49°5	0°5	0°2	255	249	96	98	S	0°5	SSE	2	10	10	0°30
20	29°78	29°82	52°1	54°0	49°1	55°0	0°4	1°5	379	374	97	90	SSE	3	S	5	10	10	—
21	29°85	30°10	53°0	43°7	43°0	54°0	1°9	0°3	350	278	87	97	S	6	Calm	0	10	10	320
22	30°20	30°14	32°8	49°0	29°4	49°0	1°2	0°7	162	330	86	95	Calm	0	SSE	2	10	10	0°50
23	30°14	30°24	49°2	51°3	47°1	52°9	0°8	0°2	320	372	95	99	SSE	2	Calm	0	10	10	0°10
24	30°36	30°49	48°9	39°1	37°7	54°9	0°6	0°2	331	235	96	98	Calm	0	Calm	0	3	6	0°9p.
25	30°59	30°62	48°1	48°2	38°4	52°3	0°2	0°1	331	334	98	99	Calm	0	Calm	0	10	10	0°9a. 0°9p.
26	30°59	30°49	50°2	40°3	39°4	51°4	0°1	0°1	360	247	99	99	Calm	0	Calm	0	10	8	0°9a. and p.
27	30°37	30°50	44°1	41°1	35°3	50°1	0°5	0°1	282	256	97	99	Calm	0	SSE	0°5	9	10	—
28	30°24	30°18	44°6	47°2	40°4	47°2	0°3	1°3	287	294	97	91	SSE	0°5	S	1	10	10	0°10
29	29°06	29°52	46°2	47°6	45°2	49°3	1°1	1°4	287	295	93	90	S	3	SW	4	10	10	0°90
30	29°45	29°50	43°1	40°6	40°1	49°3	1°8	2°9	239	197	85	78	SW	1	NW	5	9	8	440
31	29°68	29°84	41°1	38°7	35°8	43°8	1°9	2°3	218	101	85	82	N	1	NW	2	8	9	120
Mean	29°689	29°704	45°1	43°4	37°9	49°9	1°1	1°2	279	261	91°6	91°3	1°6	1°7	8°9	9°2	4°140		

PARSONSTOWN (BIRCH CASTLE).—NOVEMBER 1886.

Height above Mean Sea Level, 175 feet. Heights above Ground:—Bar., —2 feet. Therms., 4 feet 6 inches. Rain-gauge, 8 inches.
Long. 7° 55' W. Lat. 53° 6' N.

Day.	Barometer at 32° Fahr.		Air Temperature.				Humidity.				Wind, Direction and Force.		Cloud Amount.		Rain.	Remarks.				
	9 a.m.	9 p.m.	9 a.m.	9 p.m.	Min.	Max.	Dep. of Wet.		Vapour Tension.		Per-centage.	9 a.m.	9 p.m.	9 a.m.			9 p.m.			
							9 a.m.	9 p.m.	9 a.m.	9 p.m.										
1	ins.	ins.	45°	46°	44°	47°	1°	1°	in.	in.	%	%	S	1	S	1	9	10	ins.	°032
2	29°64	29°69	45°1	46°5	44°0	47°0	1°7	1°5	°261	°281	87	90	SSE	1	SW	3	3	10	°141	
3	°91	°84	44°8	49°3	37°9	52°8	2°0	2°8	°251	°283	85	81	SSE	1	SW	3	3	10	°215	☼ (mist) op.
4	°31	°52	55°3	43°2	42°0	56°1	1°4	2°7	°396	°223	90	80	S	3	WSW	3	10	0	°248	☼ (mist) op.
5	°55	°45	44°3	40°4	38°8	49°6	1°9	0°9	°249	°232	85	93	SW	1	Calm	0	10	8	°486	
6	°15	°04	41°8	38°6	37°9	46°2	1°0	0°7	°243	°220	92	94	Calm	0	NW	1	6	10	—	
7	°15	°38	42°3	37°0	36°0	47°0	2°5	1°4	°218	°193	82	88	NNW	3	NNW	1	10	0	—	
8	°57	°57	38°2	38°7	33°2	44°2	1°6	1°6	°199	°204	87	87	WNW	0·5	Calm	0	5	10	°012	☼ (mist) op.
9	°33	°17	45°1	35°0	34°2	46°2	1°7	0°8	°261	°188	87	92	SW	2	Calm	0	10	8	°183	☼ op.
10	°07	°21	31°8	44°7	28°2	44°8	1°6	1°9	°143	°253	79	86	Calm	0	NE	3	10	10	°110	☼ a. and p. ☼ (mist) op.
11	°43	°56	40°1	42°5	38°5	47°4	1°3	1°4	°221	°242	89	89	NNW	1	NNE	2	4	5	—	
12	°65	°51	42°8	41°2	36°9	46°2	2°5	0°8	°223	°242	81	94	NNW	2	Calm	0	9	10	°477	
13	°38	°42	49°4	43°0	39°7	48°4	1°7	2°2	°258	°230	87	83	NW	2	NNW	1	8	10	°030	
14	°38	°46	44°8	46°7	41°0	49°3	1°1	1°5	°271	°284	92	89	Calm	0	NNW	3	6	10	°011	
15	29°40	29°45	49°0	51°2	45°3	51°9	0°9	0°3	°325	°368	94	98	Calm	0	S	1	10	10	°242	☼ (mist) op.
16	28°96	29°24	49°4	38°7	38°0	52°2	1°5	1°1	°315	°213	89	91	SSW	1	WSW	1	8	4	°044	
17	29°38	29°33	38°4	40°8	32°4	46°0	1°0	0°9	°212	°235	92	93	Calm	0	SW	1	7	10	°326	
18	°38	°68	42°3	43°2	39°6	48°8	1°1	1°3	°246	°251	92	89	W	1	SW	2	2	9	—	
19	°88	°83	43°2	50°2	39°0	51°1	0°4	1°3	°271	°330	96	91	Calm	0	Calm	0	5	10	—	
20	°82	29°87	53°2	53°2	49°0	50°8	1°7	1°8	°358	°355	83	88	S	1	S	3	10	10	—	
21	29°92	30°07	53°2	48°2	47°6	55°5	1°8	0°8	°355	°317	88	95	SSW	1	NW	1	10	10	°091	
22	30°16	°15	48°3	49°4	44°2	52°4	0°7	1°2	°321	°322	95	91	Calm	0	Calm	0	8	10	—	☼ ga.
23	°16	°25	49°4	49°9	46°0	53°8	1°2	1°3	°322	°325	91	91	SE	1	Calm	0	10	9	°031	
24	°35	°47	49°2	47°3	47°0	58°2	1°2	1°1	°319	°299	92	92	Calm	0	Calm	0	9	9	—	
25	°57	°60	39°7	46°2	34°1	49°7	0°7	0°7	°230	°297	94	96	Calm	0	Calm	0	8	10	—	☼ all day.
26	°55	°46	47°9	39°0	29°2	53°8	0°6	0°3	°319	°266	96	97	Calm	0	Calm	0	8	7	—	☼ all day.
27	°34	°23	30°6	43°6	30°0	43°7	0°2	0°6	°166	°279	97	95	Calm	0	Calm	0	8	10	—	☼ a. ☼ (mist) op.
28	°19	30°20	45°8	45°7	42°6	47°3	0°7	1°3	°291	°277	95	91	Calm	0	SE	1	10	10	—	Overcast and gloomy.
29	30°01	29°60	47°0	49°2	44°0	49°8	2°2	1°3	°271	°317	85	91	SSW	2	S	4	10	10	°262	Squally p.
30	29°52	°54	42°4	39°9	38°9	49°2	1°6	1°9	°237	°208	83	85	SW	3	WSW	3	6	1	°078	Squally, with ☴ ☵ ☶.
31	29°67	29°84	39°3	35°0	34°3	42°4	1°2	1°0	°220	°184	91	90	W	1	Calm	0	9	1	°048	
Mean	29°692	29°711	44°3	43°8	38°9	49°7	1°4	1°3	°266	°262	89·6	90·3	0°9		1°2		7°9	3°0	3°047	

SWANBISTER.—DECEMBER 1886.

Height above Mean Sea Level, 68 feet. Heights above Ground:—Bar., 2 feet. Therms., 4 feet. Rain-gauge, 1 foot.
Long. 3° 8' W. Lat. 58° 56' N.

1	29°51	29°51	29°2	32°7	26°5	35°1	0°4	1°7	°150	93	81	NNW 3	NW 5	8	10	°020	△ showers before ga. and gp.	
2	°68	°73	31°0	31°0	26°3	35°8	2°5	2°5	°117	°117	67	67	NW 5	NW 3	4	5	°030	△ showers a. * showers p.
3	°51	°51	39°2	40°0	20°0	40°0	1°2	1°1	°216	°224	90	91	SW 8	W 4	10	10	°750	
4	°35	°69	34°7	37°8	31°9	40°1	3°2	3°6	°143	°162	71	71	NW 8	NW 8	7	9	°040	△ showers a.
5	29°38	29°08	46°2	44°9	34°1	47°1	1°7	1°5	°274	°263	89	89	W 6	SW 5	10	10	°420	
6	28°07	28°05	42°3	41°0	36°0	44°9	4°0	4°2	°191	°177	72	69	W 6	W 4	5	8	°140	△ showers a.
7	°88	28°94	35°1	34°0	32°1	41°2	1°8	1°0	°169	°176	82	83	WNW 3	SSW 1	7	8	°200	△ showers a.
8	°30	27°80	39°8	36°0	31°0	41°3	3°0	2°0	°188	°175	77	82	E 7	NE 9	10	10	°690	⊙ from noon. Baro. 27°77 11.15p.
9	°17	28°46	39°9	38°3	33°0	40°1	1°0	1°3	°225	°205	92	89	N 3	NW 5	8	10	°150	
10	28°76	29°04	41°2	37°1	33°0	41°2	2°3	0°9	°211	°203	82	92	NNW 4	NNW 2	5	10	°310	
11	29°10	28°99	40°3	38°5	34°0	40°3	1°1	0°3	°227	°227	92	98	ENE 4	E 5	10	10	°480	⊙ △ and * ⊙ (sleet) showers.
12	°08	29°33	35°4	36°2	33°3	39°2	2°0	0°9	°169	°107	81	92	NNE 2	N 5	4	10	°200	
13	°67	°69	37°7	34°7	34°7	39°1	5°3	1°8	°166	°166	73	82	N 4	N 3	7	10	°0230	
14	°61	°49	32°0	32°8	30°7	35°7	0°4	1°4	°172	°157	95	84	N 3	N 2	8	8	°060	* and * ⊙ (sleet) a.
15	°47	°37	36°0	36°8	31°1	36°9	2°3	3°2	°170	°161	80	73	NNE 4	NNE 6	8	5	°060	△ showers a.
16	°38	°39	31°5	30°0	30°0	36°9	0°8	2°0	°159	°116	90	69	N 3	NNW 3	7	8	°110	* ⁰ showers a.
17	°45	°32	28°8	31°5	25°2	35°9	1°8	1°5	°109	°143	70	80	NW 4	NW 3	8	10	°203	* △ showers.
18	°44	°62	33°4	31°0	28°6	36°1	2°1	0°8	°149	°153	78	88	N 4	N 3	9	8	°200	* △ showers a.
19	29°52	29°20	32°8	24°8	24°1	34°6	1°3	1°1	°160	°097	85	73	N 4	Calm 0	5	1	°100	* △ showers before ga. +
20	30°04	30°04	31°0	33°4	21°1	34°0	0°6	1°5	°158	°161	91	84	WNW 1	SW 4	10	1	—	⊙ in NNW.
21	29°88	29°56	37°5	40°0	30°7	40°0	1°9	2°7	°188	°194	84	78	S 3	S 8	7	10	°020	
22	°43	°26	40°8	39°1	35°3	40°8	1°3	1°1	°227	°217	90	91	S 2	NNW 1	10	10	°100	
23	°42	°38	36°2	34°8	32°4	39°1	1°9	0°8	°178	°186	83	92	WNW 2	SW 2	8	2	°070	⊙
24	°16	°28	36°4	36°0	34°1	38°1	0°9	1°6	°198	°182	92	86	SW 1	NW 4	10	7	°080	△ showers p.
25	°34	°24	36°7	36°0	33°0	38°1	1°8	1°0	°193	°193	84	91	WSW 4	WSW 3	8	8	°470	* △ showers.
26	°45	°51	34°8	28°8	28°0	36°0	1°8	0°8	°166	°135	82	86	SW 3	Calm 0	8	5	°030	Ground covered with a sheet of ice.
27	°55	°12	31°8	34°4	24°5	34°4	1°4	0°4	°168	°191	82	96	SW 1	S 7	7	10	°530	Ground covered with a sheet of ice.
28	°11	°17	35°5	33°4	31°0	37°1	1°5	0°9	°180	°173	86	91	SW 5	SSW 1	8	5	—	Ground covered with a sheet of ice.
29	29°56	29°86	32°2	31°8	29°0	36°1	1°2	0°4	°155	°170	85	95	NW 1	NNW 1	2	4	°040	Ground covered with a sheet of ice.
30	30°06	30°30	36°0	32°0	30°0	37°1	1°0	0°4	°193	°172	91	95	NNW 1	Calm 0	5	4	°060	Ground covered with a sheet of ice.
31	30°21	30°08	38°5	39°8	30°3	40°4	1°2	0°6	°210	°232	90	96	S 2	SW 0°5	9	3	°360	Ground covered with a sheet of ice.
Mean	29°368	29°368	35°0	35°1	30°4	38°4	1°7	1°5	°179	°177	85°9	85°2	3°7	3°5	7°3	7°4	6°140	

DUNROBIN CASTLE.—DECEMBER 1886.

Height above Mean Sea Level, 12 feet. Heights above Ground:—Bar., 4 feet. Therms., 3 feet 8 inches. Rain-gauge, 1 foot.
Long. 3° 56' W. Lat. 57° 59' N.

Day.	Barometer at 32° Fahr.		Air Temperature.				Humidity.						Wind, Direction and Force.		Cloud Amount.		Rain.	Remarks.
	9 a.m.	9 p.m.	9 a.m.	9 p.m.	Min.	Max.	Dep. of Wet.		Vapour Tension.		Per-centage.		9 a.m.	9 p.m.	9 a.m.	9 p.m.		
							9 a.m.	9 p.m.	9 a.m.	9 p.m.	9 a.m.	9 p.m.						
1	ins.	ins.	31.8	28.8	27.5	35.6	0.3	0.3	in.	in.	%	%	N	NW	—	—	ins.	Dull with * +.
2	29.66	29.76	31.8	28.8	27.5	35.6	0.3	0.3	1.75	1.50	97	95	NW	NW	—	—	600	Clear and frosty a. Milder p.
3	85	84	29.3	28.5	24.0	33.9	0.8	0.2	1.40	1.51	87	96	W	W	—	—	220	Dull a. ☉ showers p.
4	70	44	36.3	36.5	19.7	40.3	1.4	0.3	1.88	2.10	88	98	W	NW	—	—	080	Dull and frosty.
5	50	72	36.8	36.1	33.5	41.5	1.2	0.5	1.95	2.03	90	95	NW	NW	—	—	420	Dull a. ☉ p.
6	46	17	45.4	41.6	33.7	40.7	2.4	0.6	2.49	2.50	83	95	W	NW	—	—	400	☉ showers a. Dull p.
7	21	09	40.4	36.8	34.3	46.5	2.0	1.4	2.11	1.91	84	88	NW	NW	—	—	220	* showers.
8	29.09	29.02	34.5	30.5	29.5	36.8	1.2	0.4	1.76	1.61	88	95	E	E	—	—	650	(gale) ☉ showers a.
9	28.27	27.94	41.2	37.1	24.0	41.5	3.6	0.7	1.89	2.07	73	94	NW	NW	—	—	—	Calm and mild.
10	31	28.71	39.4	36.8	35.6	40.0	1.8	1.4	2.06	1.91	86	88	W	NW	—	—	130	Dull, with ☉ showers.
11	28.93	29.22	38.6	35.1	34.5	38.6	2.0	1.0	1.96	1.85	84	90	NE	NE	—	—	—	Dull.
12	29.09	30.2	35.5	40.4	31.5	40.4	0.3	1.8	2.03	2.14	98	86	NE	NE	—	—	—	Clear and mild.
13	17	54	39.2	35.9	35.6	41.3	3.6	2.1	1.72	1.73	73	81	N	N	—	—	—	Fine day.
14	78	83	36.3	35.3	34.3	40.3	2.8	0.4	1.64	1.99	76	96	NE	NE	—	—	—	Clear day.
15	68	56	33.3	34.3	32.3	35.6	2.5	1.8	1.42	1.63	74	82	NE	N	—	—	—	Clear day.
16	52	43	36.8	34.3	34.0	39.3	2.3	1.2	1.76	1.74	81	87	N	NE	—	—	050	* showers.
17	52	56	34.1	30.5	30.3	35.6	1.6	0.4	1.65	1.61	83	95	N	W	—	—	300	* showers.
18	63	53	26.1	29.1	25.0	34.0	1.0	1.0	1.08	1.32	77	83	N	E	—	—	340	* showers.
19	57	73	33.1	32.1	29.0	34.4	0.8	0.3	1.72	1.76	91	96	W	NW	—	—	350	* showers.
20	29.66	29.98	28.5	33.3	25.0	34.0	0.2	1.0	1.51	1.70	96	89	NE	NW	—	—	—	Clear and frosty.
21	30.16	30.19	24.9	21.5	21.5	53.0	0.4	0.0	1.21	1.16	90	100	SW	W	—	—	—	Milder.
22	29.98	29.69	37.6	38.9	20.5	40.7	0.7	0.5	2.11	2.27	94	96	NE	NW	—	—	—	☉ showers p.
23	52	47	35.1	37.4	33.7	41.7	0.8	0.0	1.89	2.23	92	100	NW	N	—	—	040	Milder a. Clear and frosty p.
24	57	47	35.5	33.0	30.0	41.0	0.1	0.8	2.07	1.79	99	91	SW	W	—	—	—	* showers.
25	27	48	30.3	34.1	31.5	38.5	0.1	0.0	2.12	1.97	99	100	NW	W	—	—	060	Clear and frosty.
26	53	48	34.1	33.1	30.0	38.5	1.0	1.8	1.77	1.52	89	80	N	N	—	—	050	* (sleet).
27	65	70	28.5	23.8	23.0	33.4	0.3	0.0	1.57	1.18	100	91	N	NW	—	—	130	—
28	74	35	29.8	35.3	19.3	35.0	0.3	0.2	1.81	1.66	98	98	NW	N	—	—	—	—
29	36	29.38	32.5	30.5	30.5	38.7	0.2	0.0	1.47	1.50	87	87	NW	N	—	—	—	—
30	29.79	30.10	30.1	32.1	27.7	39.7	0.8	1.0	1.72	1.67	91	92	NW	NW	—	—	—	—
31	30.28	35	33.1	31.9	30.3	41.3	0.8	0.6	1.91	1.99	93	92	N	N	—	—	150	—
31	30.29	30.17	35.3	36.5	27.7	41.5	0.8	0.9	1.77	1.80	88.3	92.2	—	—	—	—	4.200	—
Mean	29.506	29.512	34.5	33.6	29.0	38.8	1.2	0.7	1.77	1.80	88.3	92.2	—	—	—	—	4.200	—

BRAEMAR.—DECEMBER 1886.

Height above Mean Sea Level, 1,111 feet. Heights above Ground:—Bar., 3 feet. Therms., 4 feet 3 inches. Rain-gauge, 9 inches.
Long. 3° 24' W. Lat. 57° 0' N.

Long. 8 24 W. Lat. 24 N.																				
1	28°43'	28°45'	29°2'	23°7'	23°7'	35°6'	1°3'	0°2'	*125	*121	78	95	N	2	NW	2	9	10	*200	* all day.
2	'60	'67	26°0'	22°0'	22°0'	31°9'	0°3'	0°3'	*131	*128	93	61	NW	2	NW	0°5'	8	8	—	✓ (hurricane) 1a.—4a.
3	'56	'34	29°7'	34°7'	31°8'	35°6'	0°5'	1°7'	*151	*168	91	83	SW	1	SW	2	7	10	—	Dull and milder.
4	'36	'64	33°0'	31°9'	31°8'	35°6'	2°9'	1°2'	*132	*153	70	84	NW	2	NW	2	7	8	—	Dull and cold. *
5	'39	28°11'	37°8'	45°4'	34°8'	45°5'	1°2'	1°6'	*203	*207	90	89	SW	2	SW	4	8	10	*360	Dull day.
6	28°07'	27°56'	35°4'	34°5'	34°5'	46°5'	1°0'	1°6'	*188	*168	91	81	SW	2	SW	2	10	9	—	Dull. * (sleet).
7	27°02'	27°04'	31°1'	30°3'	30°3'	36°9'	1°4'	1°6'	*141	*125	80	76	SW	2	SW	0°5'	8	6	—	Fair and clear.
8	26°06'	26°04'	32°7'	33°8'	28°6'	35°6'	1°0'	1°4'	*165	*166	89	85	NE	0°5'	SE	0°5'	10	10	*120	Very dull day.
9	27°02'	27°47'	35°8'	36°0'	33°1'	36°0'	2°1'	2°3'	*172	*170	81	80	N	4	N	2	9	10	—	Very dull day.
10	'71	'95	32°7'	32°7'	31°8'	37°7'	2°3'	1°8'	*139	*148	74	80	NW	0°5'	NW	0°5'	4	4	*020	* showers.
11	'96	27°28'	35°8'	26°7'	24°0'	34°4'	0°9'	0°2'	*110	*130	79	96	NW	0°5'	NW	0°5'	10	10	*030	Dull. * showers.
12	27°24'	28°18'	34°5'	34°1'	26°7'	37°4'	0°8'	1°4'	*184	*169	92	85	N	0°5'	NE	0°5'	10	7	*020	Dull. * showers.
13	28°53'	'51	33°0'	32°1'	31°5'	35°8'	1°3'	1°4'	*161	*150	86	82	NE	0°5'	NE	1	6	8	*020	Dull. * showers.
14	'43	'33	29°7'	27°9'	26°8'	33°0'	0°8'	0°9'	*144	*125	87	82	NE	0°5'	NE	0°5'	6	3	—	* showers.
15	'25	'13	30°8'	32°5'	25°7'	32°7'	0°9'	0°8'	*150	*168	87	91	NE	0°5'	NE	4	10	10	*030	* showers.
16	'24	'32	31°7'	27°4'	27°2'	32°9'	0°2'	0°5'	*175	*134	99	92	NE	0°5'	NE	0°5'	10	7	*120	Fair, but cold.
17	'41	'37	23°7'	24°3'	20°6'	30°0'	0°0'	0°6'	*127	*111	100	85	N	2	NE	1	7	2	*290	Fair, but cold.
18	'32	'44	26°2'	23°7'	23°7'	11°2'	29°5'	0°2'	*138	*137	95	87	NW	0°5'	NE	0°5'	8	10	—	Clear a. Dull p.
19	'51	'75	18°7'	6°7'	6°7'	28°7'	0°0'	0°0'	*102	*059	100	100	NE	0°5'	NE	0°5'	7	0	—	
20	'88	'86	5°7'	3°2'	2°4'	24°7'	0°0'	0°0'	*051	*050	100	100	NE	0°5'	NE	0°5'	7	0	—	
21	'71	'58	30°7'	34°5'	3°2'	34°5'	1°0'	1°3'	*147	*174	85	87	S	1	SW	6	8	10	—	Dull day.
22	'28	'16	34°3'	35°7'	32°7'	36°3'	0°2'	1°8'	*194	*176	98	83	SW	0°5'	SW	1	10	10	—	Dull day.
23	'39	'34	29°5'	28°6'	28°6'	36°9'	0°8'	1°7'	*142	*121	87	73	NW	0°5'	NW	0°5'	5	7	*020	* showers.
24	'07	'23	35°8'	32°0'	29°0'	36°4'	2°1'	1°5'	*172	*147	81	81	SW	0°5'	W	0°5'	8	8	*260	* and * (sleet) showers.
25	'36	'28	29°4'	31°1'	26°7'	3														


LAUDALE.—DECEMBER 1886.

Height above Mean Sea Level, 14 feet. Heights above Ground:—Bar., 11 feet. Therms., 4 feet. Rain-gauge, 1 foot.
Long. 5° 41' W. Lat. 56° 41' N.

Day.	Barometer at 32° Fahr.		Air Temperature.				Humidity.					Wind, Direction and Force.		Cloud Amount.		Rain.	Remarks.		
							Dep. of Wet.		Vapour Tension.	Per-centage.									
	9 a.m.	9 p.m.	9 a.m.	9 p.m.	Min.	Max.	9 a.m.	9 p.m.	9 a.m.	9 p.m.	9 a.m.	9 p.m.	9 a.m.	9 p.m.	9 a.m.	9 p.m.			
1	ins.	ins.	30.4	30.3	29.8	30.7	2.0	1.3	in.	in.	°/o	°/o	Calm	0	NNW	2	8	ins.	△ 9a. Stormy day. K 1p. and 2p.
2	29.78	29.76	30.4	30.3	29.8	30.7	2.0	1.3	178	154	83	84	Calm	0	NNW	2	8	160	* showers.
3	29.88	29.92	33.0	29.9	29.1	34.3	0.0	0.4	188	156	100	94	N	2	E	1	4	010	△ 9a. Stormy day. K 1p. and 2p.
4	29.84	29.88	31.9	30.0	28.1	41.9	1.7	1.0	142	218	78	92	Calm	0	NNW	4	10	1030	* showers.
5	29.68	29.81	39.0	40.0	36.8	41.7	2.0	0.9	199	228	84	93	WSW	1	W	4	7	060	△ 9a. Stormy day. K 1p. and 2p.
6	29.72	29.73	36.7	32.0	30.9	53.9	1.7	1.0	185	361	85	93	SW	10	SW	7	3	730	△ 9a. Stormy day. K 1p. and 2p.
7	29.33	29.16	44.0	39.0	37.8	52.0	2.0	1.2	244	214	84	90	W	7	NNW	1	10	470	△ 9a. Stormy day. K 1p. and 2p.
8	29.10	28.82	33.8	34.4	33.0	49.3	0.8	1.4	178	171	91	85	SW	6	WSW	3	10	730	△ 9a. Stormy day. K 1p. and 2p.
9	29.88	29.85	34.2	32.1	32.1	44.3	0.2	0.2	194	179	98	98	SSW	9	NW	6	10	410	△ 9a. Stormy day. K 1p. and 2p.
10	28.38	28.72	34.1	34.5	30.0	40.7	0.9	1.1	179	179	90	89	W	7	W	7	10	580	△ 9a. Stormy day. K 1p. and 2p.
11	28.99	29.30	36.2	34.9	33.9	41.9	1.2	0.9	191	185	89	91	NW	6	W	2	10	370	△ 9a. Stormy day. K 1p. and 2p.
12	29.15	28.93	38.0	39.2	31.0	40.1	1.0	0.9	208	222	91	92	SSE	4	SE	1	10	530	△ 9a. Stormy day. K 1p. and 2p.
13	29.06	29.44	39.0	36.0	34.0	40.0	1.8	2.0	203	175	86	82	E	1	NE	1	7	420	△ 9a. Stormy day. K 1p. and 2p.
14	29.75	29.73	30.0	36.0	28.8	37.6	1.0	4.0	140	142	83	66	NE	1	E	1	0	—	Two small U 9p., with inner circles.
15	29.60	29.48	38.0	32.0	30.8	40.0	4.0	2.2	133	133	65	74	E	2	SE	2	7	6	—
16	29.38	29.39	38.0	38.0	31.7	39.0	2.9	3.1	175	171	76	74	ENE	6	NE	3	9	3	—
17	29.48	29.58	35.0	31.0	27.1	38.0	2.0	1.0	164	148	80	85	Calm	0	Calm	0	3	2	020
18	29.68	29.67	30.2	33.8	22.7	34.3	1.1	0.8	140	100	83	78	N	3	Calm	0	8	2	150
19	29.64	29.69	32.0	24.8	21.9	35.0	0.3	0.7	175	110	96	82	NW	2	Calm	0	10	2	040
20	29.80	29.97	23.8	28.7	21.3	34.0	0.7	0.3	104	149	81	94	Calm	0	Calm	0	1	0	120
21	30.16	30.21	22.0	31.1	18.8	31.1	0.3	0.4	168	165	91	95	SE	1	SE	3	8	3	040
22	30.06	29.73	39.0	41.0	27.5	41.8	1.1	0.0	216	257	91	100	S	5	SSW	5	10	8	1140
23	29.42	29.46	40.0	38.9	37.7	42.0	1.1	0.9	225	210	91	93	Calm	0	NNW	4	10	6	100
24	29.61	29.48	39.2	40.0	35.4	41.0	2.2	1.0	197	226	82	92	W	3	SW	3	8	10	030
25	29.33	29.52	38.9	38.9	36.2	42.0	1.0	2.5	208	189	91	81	W	5	W	1	10	8	550
26	29.62	29.57	36.0	38.6	32.7	40.2	1.0	0.6	193	222	91	95	NW	3	W	2	10	8	470
27	29.66	29.67	33.0	30.0	29.6	38.6	0.7	0.9	173	143	92	85	ESE	2	Calm	0	9	0	—
28	29.78	29.43	27.8	40.3	22.7	43.6	0.8	1.5	127	221	84	88	E	2	W	2	10	9	040
29	29.41	29.10	36.0	35.8	34.7	40.7	1.0	1.0	193	191	91	91	W	4	Calm	0	10	8	210
30	29.79	29.07	38.0	33.0	33.0	42.0	1.0	0.3	208	182	91	97	NNW	2	Calm	0	8	0	010
31	29.88	29.38	39.0	36.0	33.0	43.4	1.9	0.9	176	195	83	92	NW	3	W	2	9	8	—
31	29.29	29.24	34.9	42.5	30.0	42.7	0.9	1.2	185	246	91	90	Calm	0	SE	4	10	5	050
Mean	29.530	29.520	34.1	35.6	30.6	40.7	1.3	1.1	178	189	88.8	88.2	3.1	2.3	8.0	5.5	9.3	310	—

DUNDEE.—DECEMBER 1886.

Height above Mean Sea Level, 160 feet. Heights above Ground:—Bar., 4 feet. Therms., 3 feet 9 inches. Rain-gauge, 1 foot.
Long. 2° 56' W. Lat. 56° 28' N.

1	29.50	29.46	32.5	29.5	28.2	37.7	1.0	1.1	164	134	89	82	NW	4	NW	6	5	10	0.50	* showers n. and from 2p.
2	29.65	29.75	32.0	28.1	26.0	32.9	0.5	1.5	145	111	91	73	NW	2	NW	4	0	0	—	—
3	29.71	29.43	29.7	36.5	21.3	36.5	1.2	2.3	133	174	81	81	W	2	W	2	10	10	—	Dull, with  .
4	29.40	29.71	37.4	35.0	34.2	40.0	4.7	2.8	142	151	64	74	NW	4	NW	1	0	0	—	Fine day.
5	29.54	29.16	38.1	49.6	33.9	49.9	1.3	2.0	303	305	88	86	W	2	W	6	10	10	—	Dull day.
6	29.15	28.99	41.5	36.2	34.9	60.4	1.1	1.0	239	195	92	91	W	2	W	2	10	10	0.50	☉ showers till 9a. ☉ 5p.
7	28.97	28.99	35.0	32.9	32.4	37.7	2.3	1.1	161	164	78	88	NW	2	W	1	5	5	2.00	—
8	29.05	29.58	38.7	37.4	29.7	41.4	1.1	0.8	213	208	91	93	SE	12	SE	2	10	7	1.50	☉ (gale) till 10a.
9	28.01	28.48	40.4	39.3	35.2	40.4	3.8	5.1	179	182	71	76	NW	8	NW	2	10	10	—	Dull day.
10	28.77	29.07	35.7	32.7	32.7	39.7	2.3	0.3	167	180	79	66	W	1	W	1	7	7	—	Fine day.
11	29.02	28.82	33.5	33.1	29.9	35.0	0.6	0.2	180	185	94	98	SE	1	NE	1	10	10	3.00	* and * (sleet) 7.30a.—11a.
12	28.90	29.25	36.4	32.3	29.4	38.1	1.1	1.7	194	146	90	80	NW	1	NW	1	10	7	—	Dull day.
13	29.55	29.56	35.5	33.2	29.7	40.1	2.6	2.6	159	138	76	73	NE	1	NE	2	0	5	—	Fine day.
14	29.45	29.32	32.1	34.6	30.1	35.8	2.0	3.2	138	142	75	70	NE	2	NE	4	5	10	—	Dull day.
15	29.22	29.08	34.3	36.4	32.7	36.5	0.8	1.8	182	182	92	84	NE	6	NE	10	5	0.50	☉ showers.	
16	29.24	29.36	34.5	28.8	28.4	37.0	1.4	1.9	172	107	85	68	NE	1	NW	1	10	7	—	Fine day.
17	29.43	29.42	26.8	26.6	23.7	29.9	0.5	0.4	134	127	94	90	NW	2	NW	1	0	0	0.50	—
18	29.34	29.47	31.0	31.1	24.2	33.9	1.8	1.1	131	147	75	84	NW	2	NW	1	10	10	—	* at night.
19	29.57	29.75	27.6	28.5	26.7	31.9	0.8	0.8	126	105	85	79	NW	1	NW	2	5	7	—	Fine day.
20	29.98	30.07	22.6	23.2	19.5	27.0	1.0	0.6	108	104	74	84	SW	1	W	2	5	7	—	—
21	30.01	29.73	28.5	36.9	20.4	37.5	1.9	1.8	105	185	68	85	W	1	W	1	5	10	1.00	Dull from 2p.
22	29.35	29.21	35.4	36.8	32.5	38.1	2.5	2.7	160	169	77	77	S	1	W	1	10	10	7.00	☉ and * (sleet) n. and during [day.
23	29.43	29.40	36.4	31.0	30.7	38.1	3.6	0.4	151	164	70	94	NW	1	NW	1	10	10	1.00	Dull day.
24	29.12	29.32	37.3	34.1	30.8	37.8	0.8	2.0	207	157	93	79	SW	1	NW	1	10	10	—	—
25	29.46	29.40	32.4	34.5	28.7	33.6	1.6	1.0	149	130	81	90	NW	2	W	1	0	10	1.00	☉ and * (sleet) 3p.—5.30p.
26	29.51	29.49	26.4	25.3	22.4	34.7	0.8	0.7	118	114	83	84	W	1	W	1	10	10	—	Dull day.
27	29.62	29.34	23.1	22.0	20.4	32.0	0.5	0.5	107	170	87	94	SW	1	SE	1	0	10	1.00	☉. ☉ showers.
28	29.31	29.20	32.1	33.2	28.4	34.6	0.4	1.4	174	161	95	85	SW	1	W	1	5	7	—	* n. ☉ showers during day.
29	29.57	29.93	31.9	29.9	28.6	35.3	1.2	0.3	153	158	84	95	W	1	NW	1	5	7	—	Cloudy day.
30	30.12	30.27	24.7	22.4	22.4	32.1	0.3	0.8	133	109	92	78	NW	1	W	1	5	7	—	—
31	30.27	30.15	28.8	36.4	20.4	36.4	0.3	1.3	150	191	95	89	SW	1	W	2	10	10	0.50	Dull day. * (sleet) 2p.
Mean	29.358	29.359	32.6	32.6	27.8	36.9	1.5	1.4	156	159	83.5	83.9	2.2	2.1	6.5	7.7	2.00			

SCARBOROUGH.—DECEMBER 1886.

Height above Mean Sea Level, 129 feet. Heights above Ground:—Bar.,—9 feet. Therms., 4 feet. Rain-gauge, 1 foot.
Long. 0° 23' W. Lat. 54° 17' N.

Day.	Barometer at 32° Fahr.		Air Temperature.					Humidity.					Wind, Direction and Force.		Cloud Amount.		Rain.	Remarks.
								Dep. of Wet.			Vapour Tension.		Per-centage.					
	9 a.m.	9 p.m.	9 a.m.	9 p.m.	Min.	Max.	9 a.m.	9 p.m.	9 a.m.	9 p.m.	9 a.m.	9 p.m.	9 a.m.	9 p.m.	9 a.m.	9 p.m.	9 a.m.	
1	ins.	ins.	30.7	30.9	32.9	39.0	3.4	2.6	in.	in.	%	%	NW 2	NW 4	2	7	ins.	
2	29.68	29.37	30.7	30.9	32.9	39.0	3.4	2.6	1.16	1.62	72	77	NW 2	NW 4	2	7	140	
3	67	79	32.1	29.0	26.9	36.1	0.1	0.3	1.79	1.61	99	95	NNW 4	N 2	6	2	Fine, but cold. * 7.30p. Stormy	
4	88	82	27.4	30.8	24.1	32.1	0.2	0.3	1.43	1.65	96	96	WSW 3	WSW 2	0	10	* before 9a. Fine, but cold.	
5	50	71	34.1	37.0	29.6	40.6	0.6	2.8	1.84	1.69	94	77	WSW 2	NNW 2	7	1	Fine and bright. * at night.	
6	80	59	34.4	43.5	31.7	43.6	1.7	0.3	1.66	2.75	83	98	WSW 2	WSW 4	7	1	Fine day. * 3p.	
7	44	18	44.5	45.4	42.8	52.1	2.6	2.3	2.36	2.52	80	84	WSW 4	WSW 4	3	7	140	
8	29.09	29.20	39.0	35.8	35.0	46.5	2.1	0.4	2.04	2.02	83	97	WNW 2	WNW 3	10	4	300	
9	28.14	27.65	42.4	38.5	33.1	42.4	1.2	1.4	2.45	2.05	91	89	SSW 6	SSW 7	10	8	160	
10	05	28.58	38.6	39.2	35.6	41.8	2.3	2.9	1.99	2.85	81	77	WNW 4	NW 4	5	7	—	
11	28.94	29.16	39.2	36.9	34.4	42.4	3.0	2.0	1.82	1.81	76	83	WNW 3	WNW 4	2	0	070	
12	29.17	28.98	36.8	42.6	33.0	43.6	0.6	0.4	2.06	2.65	95	97	SSW 2	SW 3	9	10	790	
13	28.86	29.21	41.1	39.5	36.4	46.2	1.7	2.3	2.23	1.97	86	82	NW 3	SSW 2	8	10	040	
14	29.49	49	37.1	41.7	34.6	42.1	1.4	3.4	1.93	1.96	88	76	WSW 2	NE 3	3	7	010	
15	43	29.29	41.9	39.8	34.2	42.1	4.1	1.0	1.86	2.25	72	92	NE 4	ESE 4	9	10	680	
16	05	28.79	40.2	40.5	37.4	44.0	0.9	0.9	2.31	2.32	92	93	ENE 6	NNE 6	10	10	640	
17	20	29.35	38.1	36.5	36.5	41.7	1.2	1.2	2.06	1.93	89	90	NW 2	NE 2	2	5	060	
18	50	49	33.3	28.1	28.1	36.5	2.1	1.1	1.28	1.20	73	79	WNW 2	NW 2	0	0	060	
19	41	50	25.0	30.5	22.8	33.6	1.3	1.1	0.91	1.42	68	84	WNW 2	NW 1	7	0	060	
20	59	29.69	27.5	28.8	24.5	33.1	0.2	0.3	1.43	1.49	96	95	NW 1	NW 1	2	0	050	
21	29.93	30.08	37.7	32.6	28.1	38.7	1.3	0.4	2.00	1.76	89	95	ENE 3	N 1	8	0	020	
22	30.20	30.05	30.0	29.0	26.9	33.7	1.1	0.8	1.37	1.37	82	86	WSW 3	W 2	1	4	—	
23	29.61	29.11	35.1	35.6	27.5	39.0	0.7	0.4	1.90	2.00	93	97	SSW 4	WNW 4	9	10	500	
24	48	54	37.5	36.9	35.1	39.5	2.5	1.1	1.78	1.98	79	90	N 3	NNW 2	6	3	020	
25	31	39	37.5	36.9	35.9	39.7	0.5	2.5	2.14	1.73	96	79	WSW 2	NW 3	8	0	—	
26	64	63	34.8	35.8	33.9	38.1	1.1	1.5	1.80	1.81	89	87	WSW 2	WSW 2	0	4	—	
27	66	47	35.6	36.3	34.1	38.0	0.8	1.1	1.93	1.93	93	91	SW 2	W 1	10	10	180	
28	52	64	30.7	34.9	33.8	40.9	1.7	1.5	2.10	1.74	86	85	NNE 4	N 2	5	10	060	
29	52	43	37.2	35.3	33.5	39.0	2.0	1.0	1.84	1.86	83	91	WSW 2	SW 1	0	5	020	
30	29.64	29.92	35.9	37.0	34.7	38.7	1.5	0.7	1.82	2.06	87	94	NW 2	NW 1	7	2	050	
31	30.16	30.30	35.9	37.0	34.5	39.1	0.7	1.7	1.96	1.87	94	85	NNE 2	N 1	9	3	—	
Mean	29.38	30.38	35.4	32.0	32.0	37.2	0.9	1.3	1.88	1.51	92	83	WSW 2	NW 2	2	0	—	
Mean	29.449	29.444	36.1	36.1	32.4	39.9	1.5	1.3	1.85	1.88	86.4	87.9	2.8	2.6	5.5	5.1	4.070	

CRONKBOURNE (DOUGLAS), ISLE OF MAN.—DECEMBER 1886.

Height above Mean Sea Level, 137 feet. Heights above Ground:—Bar., 3 feet. Therms., 4 feet. Rain-gauge, 10½ inches.
Long. 4° 29' W. Lat. 54° 10' N.

Day.	Barometer at 32° Fahr.		Air Temperature.					Humidity.			Wind, Direction and Force.		Cloud Amount.		Rain.	Remarks.	
	9 a.m.	9 p.m.	9 a.m.	9 p.m.	Min.	Max.	9 a.m.	9 p.m.	9 a.m.	9 p.m.	9 a.m.	9 p.m.	9 a.m.	9 p.m.			
1	29.70	29.65	39.0	35.0	34.6	42.8	2.0	2.2	*199	*161	84	78	NW 7	N 6-7	6	ins.	
2	29.80	29.83	34.8	33.0	32.0	38.3	1.6	0.1	*170	*186	84	99	WNW 1	Calm 0	5	ins.	
3	29.84	29.86	34.8	33.0	32.0	38.3	1.6	0.1	*140	*259	96	80	NW 1	WSW 5	9	ins.	
4	29.84	29.86	34.8	33.0	32.0	38.3	1.6	0.1	*261	*207	92	85	NW 5	N 2	4	ins.	
5	29.74	29.52	40.6	32.2	38.5	52.2	0.8	0.8	*298	*369	95	95	WSW 3	WSW 7	10	ins.	
6	29.48	29.16	46.2	45.0	42.5	52.2	1.3	0.2	*283	*294	91	98	W 5	WNW 2	6	ins.	
7	29.20	29.16	39.7	39.9	36.0	45.0	1.9	1.9	*206	*208	84	85	NS 5	W 3-4	2	ins.	
8	29.78	29.65	42.7	41.0	39.2	45.4	1.0	0.0	*252	*257	92	100	WSW 7-8	WNW 7-8	9	ins.	
9	29.88	29.68	40.4	40.0	39.0	43.0	0.3	1.0	*243	*226	98	92	NW 10-11	WNW 7-8	9	ins.	
10	29.04	29.22	40.7	32.0	32.0	41.8	1.4	0.1	*224	*180	88	99	NW 5	Calm 0	1	ins.	
11	29.01	29.73	47.7	43.3	30.8	49.0	0.4	0.6	*321	*267	97	96	WSW 3	ENE 2	10	ins.	
12	29.89	29.22	45.0	44.0	30.5	45.8	2.2	1.0	*249	*265	84	92	NE 2	NE 5	7	ins.	
13	29.55	29.49	37.8	38.9	33.5	44.0	2.2	3.4	*180	*174	81	75	NE 2	ENE 3	2	ins.	
14	29.32	29.15	40.2	39.8	35.3	41.0	1.4	0.6	*220	*232	89	96	ESE 7	ESE 5-6	10	ins.	
15	29.05	29.14	40.3	35.0	35.0	41.3	0.6	1.2	*237	*180	95	88	NE 2	N 4	9	ins.	
16	29.29	29.42	37.8	34.0	31.7	40.8	2.0	1.0	*189	*176	83	89	WNW 1	NNE 3	2	ins.	
17	29.51	29.52	30.3	26.0	26.0	36.8	0.5	0.0	*157	*141	93	100	N 1	NNW 1	4	ins.	
18	29.49	29.58	35.0	32.0	24.6	37.3	0.7	0.4	*190	*172	93	95	NW 3-4	NW 2	5	ins.	
19	29.57	29.74	31.3	27.8	26.5	35.0	0.6	0.4	*162	*139	92	92	N 1	N 1	4	ins.	
20	29.99	30.15	31.6	24.6	23.0	36.3	0.3	0.6	*172	*112	96	84	Calm 0	NNW 1	0	ins.	
21	30.00	29.83	27.8	42.2	22.2	43.0	0.6	0.2	*133	*265	88	98	NNE 2	SSW 5	3	ins.	
22	29.23	29.39	47.4	40.2	40.0	47.7	0.2	0.2	*322	*245	98	98	S 5-6	NW 6	10	ins.	
23	29.59	29.50	38.5	44.0	38.2	44.0	0.6	1.0	*221	*265	95	92	Calm 0	WSW 4	4	ins.	
24	29.29	29.56	40.4	39.0	38.5	44.0	0.5	1.0	*240	*218	96	92	WNW 5	NW 5	10	ins.	
25	29.67	29.61	35.6	40.2	36.7	42.8	1.0	0.5	*214	*239	92	96	W 2	W 4	2	ins.	
26	29.59	29.48	37.0	35.0	33.3	40.2	0.3	0.6	*214	*192	97	94	Calm 0	N 3	10	ins.	
27	29.68	29.53	36.3	45.6	33.0	45.6	1.0	0.4	*195	*207	91	97	NNW 2	WSW 5-6	1	ins.	
28	29.52	29.38	40.4	40.3	37.7	46.3	0.7	0.5	*235	*239	95	96	W 5	W 6	7	ins.	
29	29.68	29.98	42.8	34.0	34.0	45.0	0.8	0.3	*257	*190	94	97	NW 6-7	N 2	6	ins.	
30	30.18	30.33	32.3	29.0	28.2	46.1	0.2	0.3	*179	*151	98	95	N 1	N 2	0	ins.	
31	30.36	30.28	38.4	42.0	28.4	42.8	0.3	0.8	*225	*249	98	94	SE 3	S 3	10	ins.	
Mean	29.460	29.462	38.6	38.0	33.3	43.4	0.9	0.8	*219	*218	91.9	92.8	3.5	3.7	5.7	6.3	7.462

STONYHURST.—DECEMBER 1886.

Height above Mean Sea Level, 375 feet. Heights above Ground:—Bar.,—12 feet. Therms., 7 feet. Rain-gauge, 2 feet.
Long. 2° 28' W. Lat. 53° 51' N.

Day.	Barometer at 32° Fahr.		Air Temperature.				Humidity.						Wind, Direction and Force.		Cloud Amount.		Rain.	Remarks.
							Dep. of Wet.		Vapour Tension.		Per-centage.							
	9 a.m.	9 p.m.	9 a.m.	9 p.m.	Min.	Max.	9 a.m.	9 p.m.	9 a.m.	9 p.m.	9 a.m.	9 p.m.	9 a.m.	9 p.m.	9 a.m.	9 p.m.		
1	ins.	ins.	30.7	30.9	32.1	41.6	3.8	3.0	in.	in.	%	%	WNW 2	W 4	7	10	ins.	[☉ (sleet) ▲] Fine and sunny a. Stormy with ✱
2	29.44	29.35	30.6	30.9	32.1	41.6	3.8	3.0	.152	.105	70	70	WNW 1	Calm 0	0	8	.080	Cloudless day.
3	.52	.59	28.6	26.0	24.9	38.9	3.4	1.9	.076	.084	49	60	Calm 0	SW 1	9	10	.074	☾ ☾
4	.63	.49	27.0	35.1	22.2	35.1	1.0	2.7	.114	.153	79	74	Calm 0	Calm 0	10	3	—	✱ ☉ (sleet) a. Fine and sunny later
5	.57	.57	35.8	32.3	30.9	42.2	0.8	1.8	.105	.125	93	68	WSW 1	SW 3	10	10	.295	Overcast and gloomy. ☉
6	.55	29.34	26.2	47.4	29.3	48.2	0.3	0.1	.200	.325	97	99	SW 1	SW 1	7	10	.680	Fine and sunny a. Overcast later. ☾
7	29.26	28.91	42.2	43.9	40.4	49.6	1.2	0.7	.243	.270	90	95	WNW 3	WSW 3	10	9	.850	Fair and sunny a. ☾ ☉ ☉ ☉ p.
8	28.92	28.96	38.0	36.2	35.0	44.0	1.4	2.1	.201	.175	83	82	SW 3	W 5	10	10	.580	Squally ☾ ☉ ☉ a. ☾ ☉ ☉ ☉
9	27.87	27.40	41.8	40.8	32.9	42.1	2.2	1.9	.195	.184	83	77	WSW 5	W 5	10	10	.108	Squally, with ☉ ☉ showers.
10	27.88	28.40	39.0	39.2	35.6	41.0	2.2	2.9	.231	.216	84	85	W 2	W 1	8	7	.100	Fine, sunny and breezy. [11a.—noon.
11	28.78	29.01	39.0	38.0	35.3	42.1	1.9	3.9	.201	.159	85	69	SE 2	SE 2	10	10	1.070	Overcast and gloomy. Remarkably ☉
12	.86	28.55	40.3	44.1	33.9	45.7	1.0	1.1	.229	.264	92	91	S 4	SE 2	10	10	.550	Overcast and gloomy. ☾ ☉ 10p.
13	28.77	29.00	42.2	41.1	39.5	46.7	1.8	1.6	.231	.234	87	87	WSW 3	NW 3	10	10	—	Fine and sunny. ☾ from 7.30p. ☾
14	29.24	29.24	34.0	35.0	32.6	41.6	1.9	1.9	.158	.165	80	81	Calm 0	NNE 1	0	10	—	☾ till 1a. Overcast, with ✱.
15	29.11	28.99	35.4	34.6	32.5	37.1	2.4	1.6	.161	.169	78	84	NE 1	ENE 1	10	10	—	Overcast and gloomy.
16	28.76	28.81	36.9	38.0	33.2	39.6	1.0	2.6	.200	.180	92	78	NE 1	Calm 0	0	6	—	Cloudless a. ☾
17	29.01	29.18	33.9	32.1	31.6	38.2	1.8	2.0	.159	.138	81	75	Calm 0	Calm 0	0	6	.178	☾ ☾

CHURCHSTOKE.—DECEMBER 1886.

Height above Mean Sea Level, 538 feet. Heights above Ground:—Bar., 12 feet. Therms., 4 feet. Rain-gauge, 1 foot 6 inches.
Long. 3° 5' W. Lat. 52° 31' N.

Day.	Barometer at 32° Fahr.		Air Temperature.					Humidity.			Wind, Direction and Force.		Cloud Amount.		Rain.	Remarks.
	9 a.m.	9 p.m.	9 a.m.	9 p.m.	Min.	Max.	Dep. of Wet.	Vapour Tension.	Per-centage.	9 a.m.	9 p.m.	9 a.m.	9 p.m.	9 a.m.	9 p.m.	
1	ins.	ins.	30.3	30.4	30.4	30.3	2.4	0.7	1.94	81	92	WNW 4	NW 5	6	10	ins. * (sleet).
2	30.3	30.4	30.3	30.4	30.4	30.3	2.4	0.7	1.94	81	92	NW 4	NW 5	6	10	Bright day.
3	30.3	30.4	30.3	30.4	30.4	30.3	2.4	0.7	1.94	81	92	NW 4	NW 5	6	10	Mild and cloudy. *
4	30.3	30.4	30.3	30.4	30.4	30.3	2.4	0.7	1.94	81	92	NW 4	NW 5	6	10	Dull, with (mist).
5	30.3	30.4	30.3	30.4	30.4	30.3	2.4	0.7	1.94	81	92	NW 4	NW 5	6	10	Dull, with (mist).
6	30.3	30.4	30.3	30.4	30.4	30.3	2.4	0.7	1.94	81	92	NW 4	NW 5	6	10	☼ (sleet) showers. (sleet) all day.
7	30.3	30.4	30.3	30.4	30.4	30.3	2.4	0.7	1.94	81	92	NW 4	NW 5	6	10	☼ early a. ☼ (sleet) later.
8	30.3	30.4	30.3	30.4	30.4	30.3	2.4	0.7	1.94	81	92	NW 4	NW 5	6	10	Rough, with cold wind. (gale) ☼
9	30.3	30.4	30.3	30.4	30.4	30.3	2.4	0.7	1.94	81	92	NW 4	NW 5	6	10	Bright, with cold wind.
10	30.3	30.4	30.3	30.4	30.4	30.3	2.4	0.7	1.94	81	92	NW 4	NW 5	6	10	Cold and threatening. ☼ from sp.
11	30.3	30.4	30.3	30.4	30.4	30.3	2.4	0.7	1.94	81	92	NW 4	NW 5	6	10	Squally, with ☼ showers.
12	30.3	30.4	30.3	30.4	30.4	30.3	2.4	0.7	1.94	81	92	NW 4	NW 5	6	10	Cold and raw, with bitter wind.
13	30.3	30.4	30.3	30.4	30.4	30.3	2.4	0.7	1.94	81	92	NW 4	NW 5	6	10	☼ a. ☼ (sleet) later.
14	30.3	30.4	30.3	30.4	30.4	30.3	2.4	0.7	1.94	81	92	NW 4	NW 5	6	10	(mist) a.
15	30.3	30.4	30.3	30.4	30.4	30.3	2.4	0.7	1.94	81	92	NW 4	NW 5	6	10	(mist) before ga.
16	30.3	30.4	30.3	30.4	30.4	30.3	2.4	0.7	1.94	81	92	NW 4	NW 5	6	10	Bright and cold.
17	30.3	30.4	30.3	30.4	30.4	30.3	2.4	0.7	1.94	81	92	NW 4	NW 5	6	10	☼ for an hour.
18	30.3	30.4	30.3	30.4	30.4	30.3	2.4	0.7	1.94	81	92	NW 4	NW 5	6	10	(mist) a.
19	30.3	30.4	30.3	30.4	30.4	30.3	2.4	0.7	1.94	81	92	NW 4	NW 5	6	10	Bright, with bitter wind.
20	30.3	30.4	30.3	30.4	30.4	30.3	2.4	0.7	1.94	81	92	NW 4	NW 5	6	10	Stormy ☼. (Squally, with ☼.
21	30.3	30.4	30.3	30.4	30.4	30.3	2.4	0.7	1.94	81	92	NW 4	NW 5	6	10	Bright till noon.
22	30.3	30.4	30.3	30.4	30.4	30.3	2.4	0.7	1.94	81	92	NW 4	NW 5	6	10	Raw and damp.
23	30.3	30.4	30.3	30.4	30.4	30.3	2.4	0.7	1.94	81	92	NW 4	NW 5	6	10	Cold and raw.
24	30.3	30.4	30.3	30.4	30.4	30.3	2.4	0.7	1.94	81	92	NW 4	NW 5	6	10	☼ p.
25	30.3	30.4	30.3	30.4	30.4	30.3	2.4	0.7	1.94	81	92	NW 4	NW 5	6	10	☼ before ga. Bright and cold.
26	30.3	30.4	30.3	30.4	30.4	30.3	2.4	0.7	1.94	81	92	NW 4	NW 5	6	10	Raw and cold.
27	30.3	30.4	30.3	30.4	30.4	30.3	2.4	0.7	1.94	81	92	NW 4	NW 5	6	10	Bright and clear.
28	30.3	30.4	30.3	30.4	30.4	30.3	2.4	0.7	1.94	81	92	NW 4	NW 5	6	10	Bright, clear, and frosty.
29	30.3	30.4	30.3	30.4	30.4	30.3	2.4	0.7	1.94	81	92	NW 4	NW 5	6	10	Bright, clear, and frosty.
30	30.3	30.4	30.3	30.4	30.4	30.3	2.4	0.7	1.94	81	92	NW 4	NW 5	6	10	Bright, clear, and frosty.
31	30.3	30.4	30.3	30.4	30.4	30.3	2.4	0.7	1.94	81	92	NW 4	NW 5	6	10	Bright, clear, and frosty.
Mean	30.3	30.4	30.3	30.4	30.4	30.3	2.4	0.7	1.94	81	92	NW 4	NW 5	6	10	

CARMARTHEN.—DECEMBER 1886.

Height above Mean Sea Level, 188 feet. Heights above Ground:—Bar., 7 feet. Therms., 4 feet. Rain-gauge, 1 foot.
Long. 4° 18' W. Lat. 51° 52' N.

1	29.76	29.65	43.3	41.4	36.4	47.0	2.8	2.7	221	206	79	80	NW 3	NW 5	5	5	210	Fine, but with cold wind. *
2	30.0	30.0	30.1	29.1	25.7	41.5	2.5	0.0	166	160	78	100	Calm 0	Calm 0	6	4	040	☼ n. and during day.
3	30.5	30.5	30.5	30.5	30.5	30.5	0.5	1.1	119	172	88	83	E 1	Calm 0	1	8	320	Fine, but cold.
4	30.5	30.5	30.5	30.5	30.5	30.5	0.5	0.9	284	168	94	90	NW 1	Calm 0	8	0	090	Fine day.
5	30.5	30.5	30.5	30.5	30.5	30.5	0.5	0.9	284	168	94	90	NW 1	Calm 0	8	0	120	Dull day.
6	30.5	30.5	30.5	30.5	30.5	30.5	0.5	0.9	284	168	94	90	NW 1	Calm 0	8	0	450	Overcast, with ☼ all day. ☼
7	29.28	29.28	42.1	39.7	37.3	50.2	2.6	1.8	214	203	81	85	NW 3	W 3	4	10	700	Fine, but cold. ☼ sp.
8	28.23	27.97	40.6	41.3	37.7	49.4	2.2	2.2	209	214	83	83	SW 7	SW 8	10	10	660	Squally ☼, with ☼ showers.
9	28.47	28.87	42.1	39.4	37.0	44.3	4.9	3.2	175	180	66	75	N 5	W 4	6	5	030	Squally.
10	29.15	29.24	40.9	36.0	34.9	43.0	2.6	0.3	204	206	80	97	Calm 0	E 1	0	9	100	Fine day.
11	30.12	28.83	49.0	49.7	35.9	50.4	0.4	0.4	338	346	97	97	SW 3	Calm 0	10	10	470	☼ p.
12	30.10	29.35	45.8	45.8	42.2	50.1	2.1	1.9	250	265	85	86	W 3	W 2	7	8	080	Frequent ☼ showers.
13	30.15	29.38	39.3	39.4	38.8	47.3	0.6	2.6	228	191	95	80	E 1	E 2	10	10	380	Overcast all day.
14	29.10	29.07	39.9	42.9	38.0	48.0	0.2	0.9	241	250	99	93	Calm 0	Calm 0	10	10	280	Frequent ☼ showers.
15	28.88	29.05	40.6	37.4	36.8	43.9	0.2	0.6	243	212	98	94	Calm 0	SW 1	10	10	040	Frequent ☼ showers.
16	29.18	30.34	33.4	31.9	28.5	42.5	0.2	0.6	186	166	98	92	Calm 0	Calm 0	10	10	020	☼ a. Fine day.
17	30.44	30.42	35.7	32.6	29.2	41.5	1.9	1.8	174	147	82	80	Calm 0	E 1	0	8	020	☼ a. Fine day.
18	30.46	30.40	30.9	30.5	25.0	39.0	1.5	0.1	127	168	76	99	Calm 0	Calm 0	0	0	130	☼ before ga. Fine day.
19	30.61	29.61	21.5	27.9	19.7	33.4	0.0	0.2	115	146	100	96	W 2	E 2	8	0	300	☼ from sp.
20	29.83	30.10	27.9	25.2	22.5	36.4	1.0	0.2	122	128	80	95	Calm 0	Calm 0	0	0	460	☼ from sp.
21	30.17	29.98	18.9	38.7	12.9	38.8	0.3	1.0	031	215	89	92	E 1	SW 1	5	10	200	☼ from sp.
22	29.36	29.47	45.8	42.3	38.0	48.4	0.6	2.8	295	212	95	80	SW 5	NW 4	10	0	070	☼ a. Fine day.
23	30.63	30.58	43.9	36.9	35.5	49.6	3.4	0.5	216	209	75	96	W 1	Calm 0	2	10	080	☼ a. Fine day.
24	30.34	30.62	43.9	37.5	35.9	44.5	0.7	1.5	261	195	95	87	W 1	Calm 0	10	0	070	☼ a. Fine day.
25	30.73	30.71	37.7	35.7	31.8	45.5	1.1	0.7	204	196	90	94	Calm 0	Calm 0	0	0	070	☼ a. Fine day.
26	30.54	30.51	30.5	30.7	32.0	38.3	0.5	1.4	205	190	96	83	E 2	E 6	8	10	420	Overcast, with ☼.
27	30.69	30.68	40.9	45.0	35.8	45.5	3.2	0.3	193	293	76	98	N 2	SW 3	7	9	160	Frequent ☼ showers.
28	30.67	30.59	40.9	38.7	38.3	48.2	1.8	1.2	218	211	86	90	W 1	W 2	10	0	080	☼ from sp.
29	30.78	30.91	43.7	40.9	38.7	47.2	2.0	1.2	240	231	84	91	W 4	W 1	9	2	080	☼ from sp.
30	30.14	30.27	33.6	28.7	28.5	45.7	0.5	0.3	182	149	94	91	Calm 0	Calm 0	0	0	080	☼ from sp.
31	30.34	30.30	27.7	24.5	23.9	38.0	0.5	0.3	136	120	90	93	Calm 0	Calm 0	0	0	080	☼ from sp.
Mean	29.488	29.495	38.1	37.6	32.6	45.0	1.4	1.1	208	209	87.9	90.4	1.6	1.7	6.0	5.4	6.490	

MARGATE.—DECEMBER 1886.

Height above Mean Sea Level, 83 feet. Heights above Ground:—Bar., 7 feet. Therms., 4 feet. Rain-gauge, 1 foot.
Long. 1° 24' E. Lat. 51° 24' N.

Day.	Barometer at 32° Fahr.		Air Temperature.					Humidity.					Wind, Direction and Force.		Cloud Amount.		Rain.	Remarks.		
								Dep. of Wet.		Vapour Tension.		Per-centage.								
	9 a.m.	9 p.m.	9 a.m.	9 p.m.	Min.	Max.	9 a.m.	9 p.m.	9 a.m.	9 p.m.	9 a.m.	9 p.m.	9 a.m.	9 p.m.	9 a.m.	9 p.m.	9 a.m.			
1	ins.	ins.	30.0	35.4	33.8	42.9	1.0	1.5	in.	in.	%	%	W	2	SW	3	0	0	ins.	— before ga. Fine day.
2	29.79	29.73	31.8	33.8	31.0	39.8	3.1	1.6	.192	.177	91	80	NW	2	N	1	0	0	.070	☼ 1p. 4p.
3	.74	29.85	31.8	33.8	31.0	39.8	0.6	2.1	.166	.085	93	60	N	1	S	1	1	0	.010	Fine day. ☼ at night.
4	.97	30.00	31.8	26.8	24.8	38.8	0.6	2.1	.166	.085	93	60	N	1	S	1	1	0	.140	☼ a. Dull day. ☼ 11a. 5p.
5	.76	29.74	38.5	39.3	24.1	41.4	3.8	3.1	.163	.182	71	76	S	4	N	2	10	0	.010	Fine day.
6	.97	.86	34.9	45.8	33.4	45.8	1.2	0.9	.179	.287	88	93	W	1	W	3	0	10	.040	Fine during day. ☼ at night.
7	.72	.44	50.1	32.6	45.1	53.5	2.1	1.4	.308	.358	85	90	SW	3	SW	5	10	10	.580	☼ 2 a. p.
8	29.28	29.48	44.4	37.9	36.1	53.4	3.9	2.2	.211	.186	72	82	W	4	SW	3	5	2	.300	Stormy all day.
9	28.59	28.28	44.0	41.9	35.6	48.6	1.1	3.4	.203	.168	91	76	S	7	SSW	7	10	0	—	Stormy all day.
10	28.29	28.93	42.0	38.2	34.2	44.9	2.1	3.3	.223	.170	84	73	SW	7	W	4	10	0	.010	Fine day.
11	29.10	29.42	36.2	35.9	34.0	43.8	1.5	2.0	.184	.173	87	82	W	2	SW	4	10	10	.250	Dull day. ☼ op.
12	.42	.20	43.2	48.3	35.0	50.0	0.6	0.4	.266	.329	95	97	S	3	SSW	4	10	10	—	☼ a. Fine day.
13	.23	.43	43.3	42.7	42.2	50.8	3.1	1.8	.216	.234	77	85	W	5	W	4	3	2	.160	☼ before ga. Dull day. ☼ n.
14	.63	.45	44.0	42.7	41.1	45.3	2.4	1.3	.235	.245	81	89	W	2	W	4	9	10	.170	Dull day.
15	.45	.41	40.7	41.3	40.2	50.6	0.6	0.6	.240	.253	95	98	ESE	3	SSW	2	10	2	.390	Sunny, with ☼.
16	.07	.16	48.3	42.7	40.2	48.7	1.6	2.6	.222	.222	89	81	S	5	SW	6	10	10	—	Fine day.
17	.30	.41	38.6	40.6	37.0	43.9	0.6	1.5	.222	.222	95	88	SW	1	SW	1	2	10	.330	Fine a. ☼ p.
18	.58	.43	36.1	38.7	35.0	41.0	0.2	0.6	.208	.223	98	95	NNW	1	Calm	0	10	10	.020	Frosty and sunny.
19	.56	.69	30.2	29.7	28.0	39.8	2.7	0.6	.104	.148	63	90	NW	2	SSW	1	0	0	—	Frosty and sunny.
20	.72	29.71	28.0	34.0	27.0	39.8	0.6	1.3	.134	.170	88	86	Calm	0	Calm	0	7	0	.110	☼ noon. Δ ² op.
21	29.83	30.07	35.7	38.7	33.1	40.0	1.8	1.7	.175	.202	83	86	N	3	N	2	2	10	—	☼ a. ☼ op.
22	30.28	30.31	32.0	26.0	25.7	39.7	0.9	0.0	.160	.141	88	100	NW	1	NW	1	10	10	.250	Fine a. ☼ p.
23	29.96	30.12	36.6	40.4	28.0	42.8	0.0	1.4	.217	.222	100	89	NW	2	W	2	7	10	—	Dull day. Thawing.
24	.50	.75	39.0	36.1	35.1	42.0	3.0	0.5	.281	.203	77	95	W	4	SW	2	1	7	.150	Fine day.
25	.55	.53	38.9	39.1	35.3	44.6	0.6	1.5	.225	.208	95	88	W	2	W	3	9	0	—	☼ (sleat). Very rough ☼ at [night.
26	.80	.90	32.6	32.6	32.6	41.1	2.0	0.3	.174	.178	82	96	W	2	Calm	0	0	0	.060	☼ (sleat). Very rough ☼ at [night.
27	.81	.06	38.4	34.6	32.4	39.8	1.1	0.6	.210	.188	91	94	NW	3	E	5	1	10	.010	Fine and bright.
28	.48	.85	36.7	34.3	33.0	37.6	0.9	0.8	.199	.182	92	92	NE	4	W	1	10	0	.010	Fine day.
29	.87	.64	41.0	36.7	34.0	43.6	1.3	1.7	.220	.195	90	85	W	2	Calm	0	10	0	.010	Fine day.
30	29.75	29.90	38.1	38.4	34.8	42.1	1.1	0.8	.208	.216	90	93	NW	2	E	1	10	0	—	Fine and bright.
31	30.16	30.33	34.6	38.0	34.0	39.6	0.6	1.3	.188	.203	94	89	E	2	E	1	10	0	—	
Mean	30.44	30.43	38.7	38.0	35.0	39.6	2.7	4.2	.184	.138	79	65	NE	2	E	3	8	0	—	
Mean	29.600	29.606	38.3	38.0	33.7	43.7	1.6	1.5	.202	.203	86.0	80.5	2.7	2.4	6.5	4.0	5.540			

BABBACOMBE.—DECEMBER 1886.

Height above Mean Sea Level, 293 feet. Heights above Ground:—Bar., 12 feet. Therms., 4 feet. Rain-gauge, 1 foot.
Long. 3° 31' W. Lat. 50° 29' N.

Day.	Barometer at 32° Fahr.		Air Temperature.				Humidity.						Wind, Direction and Force.		Cloud Amount.		Rain.	Remarks.	
	9 a.m.	9 p.m.	9 a.m.	9 p.m.	Min.	Max.	Dep. of Wet.		Vapour Tension.		Per-centage.		9 a.m.	9 p.m.	9 a.m.	9 p.m.	9 a.m.		
							9 a.m.	9 p.m.	3 a.m.	9 p.m.	9 a.m.	9 p.m.							9 a.m.
1	ins.	ins.	40.4	39.7	35.3	40.8	2.7	1.6	in.	in.	%	%	W	2	WSW	4	1	9	ins.
2	29.70	29.60	36.1	32.4	31.6	41.7	3.0	1.5	*197	*212	79	87	NNW	2	WSW	1	2	9	☉ n. ☉ 10a. ☉ 1p. ☉ 2p.
3	.67	.71	36.1	32.4	31.6	41.7	3.0	1.5	*157	*151	74	82	Calim	0	W	1	2	8	☉ 2a. ☉ 3a. ☉ 4a. ☉ 5a. ☉ 6a. ☉ 7a. ☉ 8a. ☉ 9a. ☉ 10a. ☉ 11a. ☉ 12a. ☉ 1b. ☉ 2b. ☉ 3b. ☉ 4b. ☉ 5b. ☉ 6b. ☉ 7b. ☉ 8b. ☉ 9b. ☉ 10b. ☉ 11b. ☉ 12b. ☉ 1c. ☉ 2c. ☉ 3c. ☉ 4c. ☉ 5c. ☉ 6c. ☉ 7c. ☉ 8c. ☉ 9c. ☉ 10c. ☉ 11c. ☉ 12c. ☉ 1d. ☉ 2d. ☉ 3d. ☉ 4d. ☉ 5d. ☉ 6d. ☉ 7d. ☉ 8d. ☉ 9d. ☉ 10d. ☉ 11d. ☉ 12d. ☉ 1e. ☉ 2e. ☉ 3e. ☉ 4e. ☉ 5e. ☉ 6e. ☉ 7e. ☉ 8e. ☉ 9e. ☉ 10e. ☉ 11e. ☉ 12e. ☉ 1f. ☉ 2f. ☉ 3f. ☉ 4f. ☉ 5f. ☉ 6f. ☉ 7f. ☉ 8f. ☉ 9f. ☉ 10f. ☉ 11f. ☉ 12f. ☉ 1g. ☉ 2g. ☉ 3g. ☉ 4g. ☉ 5g. ☉ 6g. ☉ 7g. ☉ 8g. ☉ 9g. ☉ 10g. ☉ 11g. ☉ 12g. ☉ 1h. ☉ 2h. ☉ 3h. ☉ 4h. ☉ 5h. ☉ 6h. ☉ 7h. ☉ 8h. ☉ 9h. ☉ 10h. ☉ 11h. ☉ 12h. ☉ 1i. ☉ 2i. ☉ 3i. ☉ 4i. ☉ 5i. ☉ 6i. ☉ 7i. ☉ 8i. ☉ 9i. ☉ 10i. ☉ 11i. ☉ 12i. ☉ 1j. ☉ 2j. ☉ 3j. ☉ 4j. ☉ 5j. ☉ 6j. ☉ 7j. ☉ 8j. ☉ 9j. ☉ 10j. ☉ 11j. ☉ 12j. ☉ 1k. ☉ 2k. ☉ 3k. ☉ 4k. ☉ 5k. ☉ 6k. ☉ 7k. ☉ 8k. ☉ 9k. ☉ 10k. ☉ 11k. ☉ 12k. ☉ 1l. ☉ 2l. ☉ 3l. ☉ 4l. ☉ 5l. ☉ 6l. ☉ 7l. ☉ 8l. ☉ 9l. ☉ 10l. ☉ 11l. ☉ 12l. ☉ 1m. ☉ 2m. ☉ 3m. ☉ 4m. ☉ 5m. ☉ 6m. ☉ 7m. ☉ 8m. ☉ 9m. ☉ 10m. ☉ 11m. ☉ 12m. ☉ 1n. ☉ 2n. ☉ 3n. ☉ 4n. ☉ 5n. ☉ 6n. ☉ 7n. ☉ 8n. ☉ 9n. ☉ 10n. ☉ 11n. ☉ 12n. ☉ 1o. ☉ 2o. ☉ 3o. ☉ 4o. ☉ 5o. ☉ 6o. ☉ 7o. ☉ 8o. ☉ 9o. ☉ 10o. ☉ 11o. ☉ 12o. ☉ 1p. ☉ 2p. ☉ 3p. ☉ 4p. ☉ 5p. ☉ 6p. ☉ 7p. ☉ 8p. ☉ 9p. ☉ 10p. ☉ 11p. ☉ 12p. ☉ 1q. ☉ 2q. ☉ 3q. ☉ 4q. ☉ 5q. ☉ 6q. ☉ 7q. ☉ 8q. ☉ 9q. ☉ 10q. ☉ 11q. ☉ 12q. ☉ 1r. ☉ 2r. ☉ 3r. ☉ 4r. ☉ 5r. ☉ 6r. ☉ 7r. ☉ 8r. ☉ 9r. ☉ 10r. ☉ 11r. ☉ 12r. ☉ 1s. ☉ 2s. ☉ 3s. ☉ 4s. ☉ 5s. ☉ 6s. ☉ 7s. ☉ 8s. ☉ 9s. ☉ 10s. ☉ 11s. ☉ 12s. ☉ 1t. ☉ 2t. ☉ 3t. ☉ 4t. ☉ 5t. ☉ 6t. ☉ 7t. ☉ 8t. ☉ 9t. ☉ 10t. ☉ 11t. ☉ 12t. ☉ 1u. ☉ 2u. ☉ 3u. ☉ 4u. ☉ 5u. ☉ 6u. ☉ 7u. ☉ 8u. ☉ 9u. ☉ 10u. ☉ 11u. ☉ 12u. ☉ 1v. ☉ 2v. ☉ 3v. ☉ 4v. ☉ 5v. ☉ 6v. ☉ 7v. ☉ 8v. ☉ 9v. ☉ 10v. ☉ 11v. ☉ 12v. ☉ 1w. ☉ 2w. ☉ 3w. ☉ 4w. ☉ 5w. ☉ 6w. ☉ 7w. ☉ 8w. ☉ 9w. ☉ 10w. ☉ 11w. ☉ 12w. ☉ 1x. ☉ 2x. ☉ 3x. ☉ 4x. ☉ 5x. ☉ 6x. ☉ 7x. ☉ 8x. ☉ 9x. ☉ 10x. ☉ 11x. ☉ 12x. ☉ 1y. ☉ 2y. ☉ 3y. ☉ 4y. ☉ 5y. ☉ 6y. ☉ 7y. ☉ 8y. ☉ 9y. ☉ 10y. ☉ 11y. ☉ 12y. ☉ 1z. ☉ 2z. ☉ 3z. ☉ 4z. ☉ 5z. ☉ 6z. ☉ 7z. ☉ 8z. ☉ 9z. ☉ 10z. ☉ 11z. ☉ 12z. ☉ 1aa. ☉ 2aa. ☉ 3aa. ☉ 4aa. ☉ 5aa. ☉ 6aa. ☉ 7aa. ☉ 8aa. ☉ 9aa. ☉ 10aa. ☉ 11aa. ☉ 12aa. ☉ 1ab. ☉ 2ab. ☉ 3ab. ☉ 4ab. ☉ 5ab. ☉ 6ab. ☉ 7ab. ☉ 8ab. ☉ 9ab. ☉ 10ab. ☉ 11ab. ☉ 12ab. ☉ 1ac. ☉ 2ac. ☉ 3ac. ☉ 4ac. ☉ 5ac. ☉ 6ac. ☉ 7ac. ☉ 8ac. ☉ 9ac. ☉ 10ac. ☉ 11ac. ☉ 12ac. ☉ 1ad. ☉ 2ad. ☉ 3ad. ☉ 4ad. ☉ 5ad. ☉ 6ad. ☉ 7ad. ☉ 8ad. ☉ 9ad. ☉ 10ad. ☉ 11ad. ☉ 12ad. ☉ 1ae. ☉ 2ae. ☉ 3ae. ☉ 4ae. ☉ 5ae. ☉ 6ae. ☉ 7ae. ☉ 8ae. ☉ 9ae. ☉ 10ae. ☉ 11ae. ☉ 12ae. ☉ 1af. ☉ 2af. ☉ 3af. ☉ 4af. ☉ 5af. ☉ 6af. ☉ 7af. ☉ 8af. ☉ 9af. ☉ 10af. ☉ 11af. ☉ 12af. ☉ 1ag. ☉ 2ag. ☉ 3ag. ☉ 4ag. ☉ 5ag. ☉ 6ag. ☉ 7ag. ☉ 8ag. ☉ 9ag. ☉ 10ag. ☉ 11ag. ☉ 12ag. ☉ 1ah. ☉ 2ah. ☉ 3ah. ☉ 4ah. ☉ 5ah. ☉ 6ah. ☉ 7ah. ☉ 8ah. ☉ 9ah. ☉ 10ah. ☉ 11ah. ☉ 12ah. ☉ 1ai. ☉ 2ai. ☉ 3ai. ☉ 4ai. ☉ 5ai. ☉ 6ai. ☉ 7ai. ☉ 8ai. ☉ 9ai. ☉ 10ai. ☉ 11ai. ☉ 12ai. ☉ 1aj. ☉ 2aj. ☉ 3aj. ☉ 4aj. ☉ 5aj. ☉ 6aj. ☉ 7aj. ☉ 8aj. ☉ 9aj. ☉ 10aj. ☉ 11aj. ☉ 12aj. ☉ 1ak. ☉ 2ak. ☉ 3ak. ☉ 4ak. ☉ 5ak. ☉ 6ak. ☉ 7ak. ☉ 8ak. ☉ 9ak. ☉ 10ak. ☉ 11ak. ☉ 12ak. ☉ 1al. ☉ 2al. ☉ 3al. ☉ 4al. ☉ 5al. ☉ 6al. ☉ 7al. ☉ 8al. ☉ 9al. ☉ 10al. ☉ 11al. ☉ 12al. ☉ 1am. ☉ 2am. ☉ 3am. ☉ 4am. ☉ 5am. ☉ 6am. ☉ 7am. ☉ 8am. ☉ 9am. ☉ 10am. ☉ 11am. ☉ 12am. ☉ 1an. ☉ 2an. ☉ 3an. ☉ 4an. ☉ 5an. ☉ 6an. ☉ 7an. ☉ 8an. ☉ 9an. ☉ 10an. ☉ 11an. ☉ 12an. ☉ 1ao. ☉ 2ao. ☉ 3ao. ☉ 4ao. ☉ 5ao. ☉ 6ao. ☉ 7ao. ☉ 8ao. ☉ 9ao. ☉ 10ao. ☉ 11ao. ☉ 12ao. ☉ 1ap. ☉ 2ap. ☉ 3ap. ☉ 4ap. ☉ 5ap. ☉ 6ap. ☉ 7ap. ☉ 8ap. ☉ 9ap. ☉ 10ap. ☉ 11ap. ☉ 12ap. ☉ 1aq. ☉ 2aq. ☉ 3aq. ☉ 4aq. ☉ 5aq. ☉ 6aq. ☉ 7aq. ☉ 8aq. ☉ 9aq. ☉ 10aq. ☉ 11aq. ☉ 12aq. ☉ 1ar. ☉ 2ar. ☉ 3ar. ☉ 4ar. ☉ 5ar. ☉ 6ar. ☉ 7ar. ☉ 8ar. ☉ 9ar. ☉ 10ar. ☉ 11ar. ☉ 12ar. ☉ 1as. ☉ 2as. ☉ 3as. ☉ 4as. ☉ 5as. ☉ 6as. ☉ 7as. ☉ 8as. ☉ 9as. ☉ 10as. ☉ 11as. ☉ 12as. ☉ 1at. ☉ 2at. ☉ 3at. ☉ 4at. ☉ 5at. ☉ 6at. ☉ 7at. ☉ 8at. ☉ 9at. ☉ 10at. ☉ 11at. ☉ 12at. ☉ 1au. ☉ 2au. ☉ 3au. ☉ 4au. ☉ 5au. ☉ 6au. ☉ 7au. ☉ 8au. ☉ 9au. ☉ 10au. ☉ 11au. ☉ 12au. ☉ 1av. ☉ 2av. ☉ 3av. ☉ 4av. ☉ 5av. ☉ 6av. ☉ 7av. ☉ 8av. ☉ 9av. ☉ 10av. ☉ 11av. ☉ 12av. ☉ 1aw. ☉ 2aw. ☉ 3aw. ☉ 4aw. ☉ 5aw. ☉ 6aw. ☉ 7aw. ☉ 8aw. ☉ 9aw. ☉ 10aw. ☉ 11aw. ☉ 12aw. ☉ 1ax. ☉ 2ax. ☉ 3ax. ☉ 4ax. ☉ 5ax. ☉ 6ax. ☉ 7ax. ☉ 8ax. ☉ 9ax. ☉ 10ax. ☉ 11ax. ☉ 12ax. ☉ 1ay. ☉ 2ay. ☉ 3ay. ☉ 4ay. ☉ 5ay. ☉ 6ay. ☉ 7ay. ☉ 8ay. ☉ 9ay. ☉ 10ay. ☉ 11ay. ☉ 12ay. ☉ 1az. ☉ 2az. ☉ 3az. ☉ 4az. ☉ 5az. ☉ 6az. ☉ 7az. ☉ 8az. ☉ 9az. ☉ 10az. ☉ 11az. ☉ 12az. ☉ 1ba. ☉ 2ba. ☉ 3ba. ☉ 4ba. ☉ 5ba. ☉ 6ba. ☉ 7ba. ☉ 8ba. ☉ 9ba. ☉ 10ba. ☉ 11ba. ☉ 12ba. ☉ 1bb. ☉ 2bb. ☉ 3bb. ☉ 4bb. ☉ 5bb. ☉ 6bb. ☉ 7bb. ☉ 8bb. ☉ 9bb. ☉ 10bb. ☉ 11bb. ☉ 12bb. ☉ 1bc. ☉ 2bc. ☉ 3bc. ☉ 4bc. ☉ 5bc. ☉ 6bc. ☉ 7bc. ☉ 8bc. ☉ 9bc. ☉ 10bc. ☉ 11bc. ☉ 12bc. ☉ 1bd. ☉ 2bd. ☉ 3bd. ☉ 4bd. ☉ 5bd. ☉ 6bd. ☉ 7bd. ☉ 8bd. ☉ 9bd. ☉ 10bd. ☉ 11bd. ☉ 12bd. ☉ 1be. ☉ 2be. ☉ 3be. ☉ 4be. ☉ 5be. ☉ 6be. ☉ 7be. ☉ 8be. ☉ 9be. ☉ 10be. ☉ 11be. ☉ 12be. ☉ 1bf. ☉ 2bf. ☉ 3bf. ☉ 4bf. ☉ 5bf. ☉ 6bf. ☉ 7bf. ☉ 8bf. ☉ 9bf. ☉ 10bf. ☉ 11bf. ☉ 12bf. ☉ 1bg. ☉ 2bg. ☉ 3bg. ☉ 4bg. ☉ 5bg. ☉ 6bg. ☉ 7bg. ☉ 8bg. ☉ 9bg. ☉ 10bg. ☉ 11bg. ☉ 12bg. ☉ 1bh. ☉ 2bh. ☉ 3bh. ☉ 4bh. ☉ 5bh. ☉ 6bh. ☉ 7bh. ☉ 8bh. ☉ 9bh. ☉ 10bh. ☉ 11bh. ☉ 12bh. ☉ 1bi. ☉ 2bi. ☉ 3bi. ☉ 4bi. ☉ 5bi. ☉ 6bi. ☉ 7bi. ☉ 8bi. ☉ 9bi. ☉ 10bi. ☉ 11bi. ☉ 12bi. ☉ 1bj. ☉ 2bj. ☉ 3bj. ☉ 4bj. ☉ 5bj. ☉ 6bj. ☉ 7bj. ☉ 8bj. ☉ 9bj. ☉ 10bj. ☉ 11bj. ☉ 12bj. ☉ 1bk. ☉ 2bk. ☉ 3bk. ☉ 4bk. ☉ 5bk. ☉ 6bk. ☉ 7bk. ☉ 8bk. ☉ 9bk. ☉ 10bk. ☉ 11bk. ☉ 12bk. ☉ 1bl. ☉ 2bl. ☉ 3bl. ☉ 4bl. ☉ 5bl. ☉ 6bl. ☉ 7bl. ☉ 8bl. ☉ 9bl. ☉ 10bl. ☉ 11bl. ☉ 12bl. ☉ 1bm. ☉ 2bm. ☉ 3bm. ☉ 4bm. ☉ 5bm. ☉ 6bm. ☉ 7bm. ☉ 8bm. ☉ 9bm. ☉ 10bm. ☉ 11bm. ☉ 12bm. ☉ 1bn. ☉ 2bn. ☉ 3bn. ☉ 4bn. ☉ 5bn. ☉ 6bn. ☉ 7bn. ☉ 8bn. ☉ 9bn. ☉ 10bn. ☉ 11bn. ☉ 12bn. ☉ 1bo. ☉ 2bo. ☉ 3bo. ☉ 4bo. ☉ 5bo. ☉ 6bo. ☉ 7bo. ☉ 8bo. ☉ 9bo. ☉ 10bo. ☉ 11bo. ☉ 12bo. ☉ 1bp. ☉ 2bp. ☉ 3bp. ☉ 4bp. ☉ 5bp. ☉ 6bp. ☉ 7bp. ☉ 8bp. ☉ 9bp. ☉ 10bp. ☉ 11bp. ☉ 12bp. ☉ 1bq. ☉ 2bq. ☉ 3bq. ☉ 4bq. ☉ 5bq. ☉ 6bq. ☉ 7bq. ☉ 8bq. ☉ 9bq. ☉ 10bq. ☉ 11bq. ☉ 12bq. ☉ 1br. ☉ 2br. ☉ 3br. ☉ 4br. ☉ 5br. ☉ 6br. ☉ 7br. ☉ 8br. ☉ 9br. ☉ 10br. ☉ 11br. ☉ 12br. ☉ 1bs. ☉ 2bs. ☉ 3bs. ☉ 4bs. ☉ 5bs. ☉ 6bs. ☉ 7bs. ☉ 8bs. ☉ 9bs. ☉ 10bs. ☉ 11bs. ☉ 12bs. ☉ 1bt. ☉ 2bt. ☉ 3bt. ☉ 4bt. ☉ 5bt. ☉ 6bt. ☉ 7bt. ☉ 8bt. ☉ 9bt. ☉ 10bt. ☉ 11bt. ☉ 12bt. ☉ 1bu. ☉ 2bu. ☉ 3bu. ☉ 4bu. ☉ 5bu. ☉ 6bu. ☉ 7bu. ☉ 8bu. ☉ 9bu. ☉ 10bu. ☉ 11bu. ☉ 12bu. ☉ 1bv. ☉ 2bv. ☉ 3bv. ☉ 4bv. ☉ 5bv. ☉ 6bv. ☉ 7bv. ☉ 8bv. ☉ 9bv. ☉ 10bv. ☉ 11bv. ☉ 12bv. ☉ 1bw. ☉ 2bw. ☉ 3bw. ☉ 4bw. ☉ 5bw. ☉ 6bw. ☉ 7bw. ☉ 8bw. ☉ 9bw. ☉ 10bw. ☉ 11bw. ☉ 12bw. ☉ 1bx. ☉ 2bx. ☉ 3bx. ☉ 4bx. ☉ 5bx. ☉ 6bx. ☉ 7bx. ☉ 8bx. ☉ 9bx. ☉ 10bx. ☉ 11bx. ☉ 12bx. ☉ 1by. ☉ 2by. ☉ 3by. ☉ 4by. ☉ 5by. ☉ 6by. ☉ 7by. ☉ 8by. ☉ 9by. ☉ 10by. ☉ 11by. ☉ 12by. ☉ 1bz. ☉ 2bz. ☉ 3bz. ☉ 4bz. ☉ 5bz. ☉ 6bz. ☉ 7bz. ☉ 8bz. ☉ 9bz. ☉ 10bz. ☉ 11bz. ☉ 12bz. ☉ 1ca. ☉ 2ca. ☉ 3ca. ☉ 4ca. ☉ 5ca. ☉ 6ca. ☉ 7ca. ☉ 8ca. ☉ 9ca. ☉ 10ca. ☉ 11ca. ☉ 12ca. ☉ 1cb. ☉ 2cb. ☉ 3cb. ☉ 4cb. ☉ 5cb. ☉ 6cb. ☉ 7cb. ☉ 8cb. ☉ 9cb. ☉ 10cb. ☉ 11cb. ☉ 12cb. ☉ 1cc. ☉ 2cc. ☉ 3cc. ☉ 4cc. ☉ 5cc. ☉ 6cc. ☉ 7cc. ☉ 8cc. ☉ 9cc. ☉ 10cc. ☉ 11cc. ☉ 12cc. ☉ 1cd. ☉ 2cd. ☉ 3cd. ☉ 4cd. ☉ 5cd. ☉ 6cd. ☉ 7cd. ☉ 8cd. ☉ 9cd. ☉ 10cd. ☉ 11cd. ☉ 12cd. ☉ 1ce. ☉ 2ce. ☉ 3ce. ☉ 4ce. ☉ 5ce. ☉ 6ce. ☉ 7ce. ☉ 8ce. ☉ 9ce. ☉ 10ce. ☉ 11ce. ☉ 12ce. ☉ 1cf. ☉ 2cf. ☉ 3cf. ☉ 4cf. ☉ 5cf. ☉ 6cf. ☉ 7cf. ☉ 8cf. ☉ 9cf. ☉ 10cf. ☉ 11cf. ☉ 12cf. ☉ 1cg. ☉ 2cg. ☉ 3cg. ☉ 4cg. ☉ 5cg. ☉ 6cg. ☉ 7cg. ☉ 8cg. ☉ 9cg. ☉ 10cg. ☉ 11cg. ☉ 12cg. ☉ 1ch. ☉ 2ch. ☉ 3ch. ☉ 4ch. ☉ 5ch. ☉ 6ch. ☉ 7ch. ☉ 8ch. ☉ 9ch. ☉ 10ch. ☉ 11ch. ☉ 12ch. ☉ 1ci. ☉ 2ci. ☉ 3ci. ☉ 4ci. ☉ 5ci. ☉ 6ci. ☉ 7ci. ☉ 8ci. ☉ 9ci. ☉ 10ci. ☉ 11ci. ☉ 12ci. ☉ 1cj. ☉ 2cj. ☉ 3cj. ☉ 4cj. ☉ 5cj. ☉ 6cj. ☉ 7cj. ☉ 8cj. ☉ 9cj. ☉ 10cj. ☉ 11cj. ☉ 12cj. ☉ 1ck. ☉ 2ck. ☉ 3ck. ☉ 4ck. ☉ 5ck. ☉ 6ck. ☉ 7ck. ☉ 8ck. ☉ 9ck. ☉ 10ck. ☉ 11ck. ☉ 12ck. ☉ 1cl. ☉ 2cl. ☉ 3cl. ☉ 4cl. ☉ 5cl. ☉ 6cl. ☉ 7cl. ☉ 8cl. ☉ 9cl. ☉ 10cl. ☉ 11cl. ☉ 12cl. ☉ 1cm. ☉ 2cm. ☉ 3cm. ☉ 4cm. ☉ 5cm. ☉ 6cm. ☉ 7cm. ☉ 8cm. ☉ 9cm. ☉ 10cm. ☉ 11cm. ☉ 12cm. ☉ 1cn. ☉ 2cn. ☉ 3cn. ☉ 4cn. ☉ 5cn. ☉ 6cn. ☉ 7cn. ☉ 8cn. ☉ 9cn. ☉ 10cn. ☉ 11cn. ☉ 12cn. ☉ 1co. ☉ 2co. ☉ 3co. ☉ 4co. ☉ 5co. ☉ 6co. ☉ 7co. ☉ 8co. ☉ 9co. ☉ 10co. ☉ 11co. ☉ 12co. ☉ 1cp. ☉ 2cp. ☉ 3cp. ☉ 4cp. ☉ 5cp. ☉ 6cp. ☉ 7cp. ☉ 8cp. ☉ 9cp. ☉ 10cp. ☉ 11cp. ☉ 12cp. ☉ 1cq. ☉ 2cq. ☉ 3cq. ☉ 4cq. ☉ 5cq. ☉ 6cq. ☉ 7cq. ☉ 8cq. ☉ 9cq. ☉ 10cq. ☉ 11cq. ☉ 12cq. ☉ 1cr. ☉ 2cr. ☉ 3cr. ☉ 4cr. ☉ 5cr. ☉ 6cr. ☉ 7cr. ☉ 8cr. ☉ 9cr. ☉ 10cr. ☉ 11cr. ☉ 12cr. ☉ 1cs. ☉ 2cs. ☉ 3cs. ☉ 4cs. ☉ 5cs. ☉ 6cs. ☉ 7cs. ☉ 8cs. ☉ 9cs. ☉ 10cs. ☉ 11cs. ☉ 12cs. ☉ 1ct. ☉ 2ct. ☉ 3ct. ☉ 4ct. ☉ 5ct. ☉ 6ct. ☉ 7ct. ☉ 8ct. ☉ 9ct. ☉ 10ct. ☉ 11ct. ☉ 12ct. ☉ 1cu. ☉ 2cu. ☉ 3cu. ☉ 4cu. ☉ 5cu. ☉ 6cu. ☉ 7cu. ☉ 8cu. ☉ 9cu. ☉ 10cu. ☉ 11cu. ☉ 12cu. ☉ 1cv. ☉ 2cv. ☉ 3cv. ☉ 4cv. ☉ 5cv. ☉ 6cv. ☉ 7cv. ☉ 8cv. ☉ 9cv. ☉ 10cv. ☉ 11cv. ☉ 12cv. ☉ 1cw. ☉ 2cw. ☉ 3cw. ☉ 4cw. ☉ 5cw. ☉ 6cw. ☉ 7cw. ☉ 8cw. ☉ 9cw. ☉ 10cw. ☉ 11cw. ☉ 12cw. ☉ 1cx. ☉ 2cx. ☉ 3cx. ☉ 4cx. ☉ 5cx. ☉ 6cx. ☉ 7cx. ☉ 8cx. ☉ 9cx. ☉ 10cx. ☉ 11cx. ☉ 12cx. ☉ 1cy. ☉ 2cy. ☉ 3cy. ☉ 4cy. ☉ 5cy. ☉ 6cy. ☉ 7cy. ☉ 8cy. ☉ 9cy. ☉ 10cy. ☉ 11cy. ☉ 12cy. ☉ 1cz. ☉ 2cz. ☉ 3cz. ☉ 4cz. ☉ 5cz. ☉ 6cz. ☉ 7cz. ☉ 8cz. ☉ 9cz. ☉ 10cz. ☉ 11cz. ☉ 12cz. ☉ 1da. ☉ 2da. ☉ 3da. ☉ 4da. ☉ 5da. ☉ 6da. ☉ 7da. ☉ 8da. ☉ 9da. ☉ 10da. ☉ 11da. ☉ 12da. ☉ 1db. ☉ 2db. ☉ 3db. ☉ 4db. ☉ 5db. ☉ 6db. ☉ 7db. ☉ 8db. ☉ 9db. ☉ 10db. ☉ 11db. ☉ 12db. ☉ 1dc. ☉ 2dc. ☉ 3dc. ☉ 4dc. ☉ 5dc. ☉ 6dc. ☉ 7dc. ☉ 8dc. ☉ 9dc. ☉ 10dc. ☉ 11dc. ☉ 12dc. ☉ 1dd. ☉ 2dd. ☉ 3dd. ☉ 4dd. ☉ 5dd. ☉ 6dd. ☉ 7dd. ☉ 8dd. ☉ 9dd. ☉ 10dd. ☉ 11dd. ☉ 12dd. ☉ 1de. ☉ 2de. ☉ 3de. ☉ 4de. ☉ 5de. ☉ 6de. ☉ 7de. ☉ 8de. ☉ 9de. ☉ 10de. ☉ 11de. ☉ 12de. ☉ 1df. ☉ 2df. ☉ 3df. ☉ 4df. ☉ 5df. ☉ 6df. ☉ 7df. ☉ 8df. ☉ 9df. ☉ 10df. ☉ 11df. ☉ 12df. ☉ 1dg. ☉ 2dg. ☉ 3dg. ☉ 4dg. ☉ 5dg. ☉ 6dg. ☉ 7dg. ☉ 8dg. ☉ 9dg. ☉ 10dg. ☉ 11dg. ☉ 12dg. ☉ 1dh. ☉ 2dh. ☉ 3dh. ☉ 4dh. ☉ 5dh. ☉ 6dh. ☉ 7dh. ☉ 8dh. ☉ 9dh. ☉ 10dh. ☉ 11dh. ☉ 12dh. ☉ 1di. ☉ 2di. ☉ 3di. ☉ 4di. ☉ 5di. ☉ 6di. ☉ 7di. ☉ 8di. ☉ 9di. ☉ 10di. ☉ 11di. ☉ 12di. ☉ 1dj. ☉ 2dj. ☉ 3dj. ☉ 4dj. ☉ 5dj. ☉ 6dj. ☉ 7dj. ☉ 8dj. ☉ 9dj. ☉ 10dj. ☉ 11dj. ☉ 12dj. ☉ 1dk. ☉ 2dk. ☉ 3dk. ☉ 4dk. ☉ 5dk. ☉ 6dk. ☉ 7dk. ☉ 8dk. ☉ 9dk. ☉ 10dk. ☉ 11dk. ☉ 12dk. ☉ 1dl. ☉ 2dl. ☉ 3dl. ☉ 4dl. ☉ 5dl. ☉ 6dl. ☉ 7dl. ☉ 8dl. ☉ 9dl. ☉ 10dl. ☉ 11dl. ☉ 12dl. ☉ 1dm. ☉ 2dm. ☉ 3dm. ☉ 4dm. ☉ 5dm. ☉ 6dm. ☉ 7dm. ☉ 8dm. ☉ 9dm. ☉ 10dm. ☉ 11dm. ☉ 12dm. ☉ 1dn. ☉ 2dn. ☉ 3dn. ☉ 4dn. ☉ 5dn. ☉ 6dn. ☉ 7dn. ☉ 8dn. ☉ 9dn. ☉ 10dn. ☉ 11dn. ☉ 12dn. ☉ 1do. ☉ 2do. ☉ 3do. ☉ 4do. ☉ 5do. ☉ 6do. ☉ 7do. ☉ 8do. ☉ 9do. ☉ 10do. ☉ 11do. ☉ 12do. ☉ 1dp. ☉ 2dp. ☉ 3dp. ☉ 4dp. ☉ 5dp. ☉ 6dp. ☉ 7dp. ☉ 8dp. ☉ 9dp. ☉ 10dp. ☉ 11dp. ☉ 12dp. ☉ 1dq. ☉ 2dq. ☉ 3dq. ☉ 4dq. ☉ 5dq. ☉ 6dq. ☉ 7dq. ☉ 8dq. ☉ 9dq. ☉ 10dq. ☉ 11dq. ☉ 12dq. ☉ 1dr. ☉ 2dr. ☉ 3dr. ☉ 4dr. ☉ 5dr. ☉ 6dr. ☉ 7dr. ☉ 8dr. ☉ 9dr. ☉ 10dr. ☉ 11dr. ☉ 12dr. ☉ 1ds. ☉ 2ds. ☉ 3ds. ☉ 4ds. ☉ 5ds. ☉ 6ds. ☉ 7ds. ☉ 8ds. ☉ 9ds. ☉ 10ds. ☉ 11ds. ☉ 12ds. ☉ 1dt. ☉ 2dt. ☉ 3dt. ☉ 4dt. ☉ 5dt. ☉ 6dt. ☉ 7dt. ☉ 8dt. ☉ 9dt. ☉ 10dt. ☉ 11dt. ☉ 12dt. ☉ 1du. ☉ 2du. ☉ 3du. ☉ 4du. ☉ 5du. ☉ 6du. ☉ 7du. ☉ 8du. ☉ 9du. ☉ 10du. ☉ 11du. ☉ 12du. ☉ 1dv. ☉ 2dv. ☉ 3dv. ☉ 4dv. ☉ 5dv. ☉ 6dv. ☉ 7dv. ☉ 8dv. ☉ 9dv. ☉ 10dv. ☉ 11dv. ☉ 12dv. ☉ 1dw. ☉ 2dw. ☉ 3dw. ☉ 4dw. ☉ 5dw. ☉ 6dw. ☉ 7dw. ☉ 8dw. ☉ 9dw. ☉ 10dw. ☉ 11dw. ☉ 12dw. ☉ 1dx. ☉ 2dx. ☉ 3dx. ☉ 4dx. ☉ 5dx. ☉ 6dx. ☉ 7dx. ☉ 8dx. ☉ 9dx. ☉ 10dx. ☉ 11dx. ☉ 12dx. ☉ 1dy. ☉ 2dy. ☉ 3dy. ☉ 4dy. ☉ 5dy. ☉ 6dy. ☉ 7dy. ☉ 8dy. ☉ 9dy. ☉ 10dy. ☉ 11dy. ☉ 12dy. ☉ 1dz. ☉ 2dz. ☉ 3dz. ☉ 4dz. ☉ 5dz. ☉ 6dz. ☉ 7dz. ☉ 8dz. ☉ 9dz. ☉ 10dz. ☉ 11dz. ☉ 12dz. ☉ 1ea. ☉ 2ea. ☉ 3ea. ☉ 4ea. ☉ 5ea. ☉ 6ea. ☉ 7ea. ☉ 8ea. ☉ 9ea. ☉ 10ea. ☉ 11ea. ☉ 12ea. ☉ 1eb. ☉ 2eb. ☉ 3eb. ☉ 4eb. ☉ 5eb. ☉ 6eb. ☉ 7eb. ☉ 8eb. ☉ 9eb. ☉ 10eb. ☉ 11eb. ☉ 12eb. ☉ 1ec. ☉ 2ec. ☉ 3ec. ☉ 4ec. ☉ 5ec. ☉ 6ec. ☉ 7ec. ☉ 8ec. ☉ 9ec. ☉ 10ec. ☉ 11ec. ☉ 12ec. ☉ 1ed. ☉ 2ed. ☉ 3ed. ☉ 4ed. ☉ 5ed. ☉ 6ed. ☉ 7ed. ☉ 8ed. ☉ 9ed. ☉ 10ed. ☉ 11ed. ☉ 12ed. ☉ 1ee. ☉ 2ee. ☉ 3ee. ☉ 4ee. ☉ 5ee. ☉ 6ee. ☉ 7ee. ☉ 8ee. ☉ 9ee. ☉ 10ee. ☉ 11ee. ☉ 12ee. ☉ 1ef. ☉ 2ef. ☉ 3ef. ☉ 4ef. ☉ 5ef. ☉ 6ef. ☉ 7ef. ☉ 8ef. ☉ 9ef. ☉ 10ef. ☉ 11ef. ☉ 12ef. ☉ 1eg. ☉ 2eg. ☉ 3eg. ☉ 4eg. ☉ 5eg. ☉ 6eg. ☉ 7eg. ☉ 8eg. ☉ 9eg. ☉ 10eg. ☉ 11eg. ☉ 12eg. ☉ 1eh. ☉ 2eh. ☉ 3eh. ☉ 4eh. ☉ 5eh. ☉ 6eh. ☉ 7eh. ☉ 8eh. ☉ 9eh. ☉ 10eh. ☉ 11eh. ☉ 12eh. ☉ 1ei. ☉ 2ei. ☉ 3ei. ☉ 4ei. ☉ 5ei. ☉ 6ei. ☉ 7ei. ☉ 8ei. ☉ 9ei. ☉ 10ei. ☉ 11ei. ☉ 12ei. ☉ 1ej. ☉ 2ej. ☉ 3ej. ☉ 4ej. ☉ 5ej. ☉ 6ej. ☉ 7ej. ☉ 8ej. ☉ 9ej. ☉ 10ej. ☉ 11ej. ☉ 12ej. ☉ 1ek. ☉ 2ek. ☉ 3ek. ☉ 4ek. ☉ 5ek. ☉ 6ek. ☉ 7ek. ☉ 8ek. ☉ 9ek. ☉ 10ek. ☉ 11ek. ☉ 12ek. ☉ 1el. ☉ 2el. ☉ 3el. ☉ 4el. ☉ 5el. ☉ 6el. ☉ 7el. ☉ 8el. ☉ 9el. ☉ 10el. ☉ 11el. ☉ 12el. ☉ 1em. ☉ 2em. ☉ 3em. ☉ 4em. .

DUBLIN (PHENIX PARK).—DECEMBER 1886.

Height above Mean Sea Level, 155 feet. Heights above Ground:—Bar., 4 feet. Therms., 4 feet. Rain-gauge, 1 foot.
Long. 6° 21' W. Lat. 53° 22' N.

Day.	Barometer at 32° Fahr.		Air Temperature.				Humidity.						Wind, Direction and Force.		Cloud Amount.		Rain.	Remarks.
	9 a.m.	9 p.m.	9 a.m.	9 p.m.	Min.	Max.	Dep. of Wet.		Vapour Tension.		Per-centage.		9 a.m.	9 p.m.	9 a.m.	9 p.m.	9 a.m.	
							9 a.m.	9 p.m.	9 a.m.	9 p.m.	9 a.m.	9 p.m.						
1	ins.	ins.	30.1	30.7	31.5	42.1	0.1	2.9	in.	in.	90	70	SW 2	WNW 4	2	4	ins.	
2	29.79	29.72	28.5	30.7	26.7	37.8	0.3	0.6	1.17	1.57	95	91	W 2	W 2	1	1	Cloudy. * ⁰ from 11 p.	
3	84	87	28.5	31.9	22.0	42.0	0.3	3.1	1.30	205	93	78	Calm 0	SW 3	8	10	* ⁰ till 0.30 a. Beautiful a. Cloudy p.	
4	62	88	42.7	36.7	33.8	45.0	0.5	2.0	2.63	1.81	96	83	WNW 2	WNW 2	9	10	Dull and cloudy. [W]	
5	77	60	49.1	51.7	35.9	52.1	0.5	2.8	3.37	3.13	96	81	W 2	W 5	10	7	Cloudy. * ⁰ showers a. [W]	
6	54	18	47.1	44.0	43.4	52.3	2.3	0.7	2.70	2.72	84	94	SW 4	WSW 2	7	10	Dull and damp. Squally p.	
7	29.31	29.15	35.1	36.3	33.1	44.0	1.0	1.4	1.85	1.88	90	88	W 3	SSW 3	1	4	Dull and cloudy.	
8	27.93	27.83	38.5	37.8	35.4	47.9	2.5	1.0	1.85	2.08	80	92	SSW 8	W 6	10	10	* and * (sleet) sa. Beautiful a.	
9	28.54	28.82	39.5	36.8	35.0	41.7	4.8	2.0	1.56	1.81	65	83	NW 4	WNW 5	6	10	* ⁰ < early a. * (sleet).	
10	29.15	29.20	33.6	37.6	31.5	41.7	1.8	1.8	1.56	1.91	81	84	WSW 2	Calm 0	1	9	Squally. Stormy day. * and *	
11	02	28.84	46.4	40.2	37.0	49.0	2.4	0.4	2.50	2.41	83	96	SW 2	W 3	2	10	Beautiful day. [(sleet) top.	
12	00	29.29	42.5	42.4	39.0	45.0	2.1	1.2	2.28	2.45	84	91	WSW 3	W 2	8	1	Bright a. p.	
13	50	40	38.5	42.2	33.5	43.5	1.6	3.5	2.01	2.00	87	75	ENE 2	E 3	7	7	* showers.	
14	16	10	33.3	33.4	31.7	42.3	0.3	0.4	1.84	1.83	97	96	E 3	ESE 2	10	9	Dull and cloudy. * ⁰ p.	
15	01	18	38.9	36.7	30.1	41.6	0.3	1.7	2.31	1.85	98	85	NE 2	N 2	10	2	* ² a. Dull, with *.	
16	28	43	33.4	31.3	27.6	37.8	1.4	1.3	1.63	1.54	85	84	Calm 0	Calm 0	10	1	Dull, with * (sleet) showers a.	
17	55	57	26.2	25.2	22.5	36.3	0.4	0.4	1.29	1.22	91	90	W 1	Calm 0	1	0	Dull, with * ⁰ Δ ² and *.	
18	61	68	25.8	28.9	20.6	33.6	0.5	0.5	1.23	1.45	83	91	WSW 2	SW 2	4	4	Beautiful day.	
19	29.62	29.77	28.7	23.6	21.1	33.5	0.5	0.4	1.43	1.12	91	89	W 2	W 2	1	1	* ⁰ a. Bright p.	
20	30.02	30.19	25.3	22.5	18.7	33.0	0.5	0.5	1.19	1.03	87	86	NW 1	W 2	1	0	* ⁰ 5.30 a.—5.30 p. Fine from 11.30 p.	
21	30.11	29.78	33.3	42.1	16.7	42.1	1.4	1.8	1.62	2.30	85	86	SSW 3	SSW 5	5	3	Cloudy and squally.	
22	29.12	53	48.1	36.5	35.4	48.6	1.7	1.6	2.94	1.86	88	86	SSW 5	W 3	10	0	Dull and squally, with * showers a.	
23	64	55	34.2	40.0	31.9	40.7	1.4	2.0	1.70	2.07	85	84	WSW 2	SSW 2	2	4	Cloudy.	
24	37	64	36.8	35.3	34.0	41.1	0.6	1.4	2.05	1.80	95	87	WNW 3	WSW 2	10	0	Dull and cloudy.	
25	72	69	33.4	35.7	31.2	41.3	1.1	0.8	1.69	1.96	88	93	SW 1	W 2	1	0	Beautiful day.	
26	61	54	35.1	27.9	27.3	35.8	1.2	0.4	1.81	1.40	88	92	WSW 2	WNW 2	10	0	Dull day throughout.	
27	78	56	30.8	45.4	26.9	45.5	0.6	0.5	1.57	2.03	91	97	W 2	WSW 2	2	10	Beautiful a. * showers p.	
28	58	56	38.5	37.8	34.5	45.9	1.6	2.6	2.01	1.79	87	79	WSW 2	W 3	4	6	* showers.	
29	29.81	29.99	41.4	35.2	34.4	45.0	2.0	0.1	2.20	2.04	85	99	W 3	Calm 0	7	2	Dull and cloudy.	
30	30.21	30.31	34.9	28.0	27.5	38.2	0.1	0.4	2.01	1.40	99	91	W 1	Calm 0	0	0	Dull, with *.	
31	30.33	30.23	27.5	34.2	33.2	44.9	0.3	0.8	1.40	1.82	94	91	Calm 0	Calm 0	5	3	Beautiful day. * ⁰ n.	
Mean	29.496	29.507	35.8	36.0	30.1	42.3	1.2	1.3	1.90	1.90	88.6	87.7	2.3	2.3	5.3	4.5	3.205	

PARSONSTOWN (BIRR CASTLE).—DECEMBER 1886.

Height above Mean Sea Level, 175 feet. Heights above Ground:—Bar.,—2 feet. Therms., 4 feet 6 inches. Rain-gauge, 8 inches.
Long. 7° 55' W. Lat. 53° 6' N.

1	29.86	29.79	38.0	36.5	33.0	43.0	1.3	1.6	2.03	1.86	89	86	W 1	WSW 2	6	2	—
2	91	85	29.8	31.8	28.2	37.2	0.2	0.8	1.60	1.60	95	90	Calm 0	Calm 0	4	5	* before 9 a. * ⁰ p. Clear 9.30 p.
3	80	65	33.3	42.0	25.6	42.0	1.0	2.1	1.70	2.23	89	84	SE 1	S 2	10	10	* ⁰ (mist).
4	64	89	42.4	36.4	33.7	46.2	0.5	0.6	2.60	2.03	96	94	NW 1	Calm 0	9	10	* ⁰ (mist) 9 p.
5	83	66	50.8	50.9	35.0	52.7	0.6	1.5	3.56	3.34	95	90	Calm 0	SW 4	10	10	* ⁰ (mist). Squally 9 p.
6	55	18	48.0	43.2	42.1	52.1	2.2	1.3	2.81	2.51	85	89	SW 1	SSW 3	8	10	* ⁰ (mist). Squally 9 p.
7	29.36	29.08	35.6	37.3	32.9	44.1	1.3	1.3	1.84	1.97	88	89	SSW 1	SSE 2	7	10	* before 9 a. Squally all day.
8	27.85	27.96	38.0	39.4	32.2	44.9	1.2	1.3	2.04	2.16	89	90	SW 3	W 5	10	10	* ⁰ (mist) 9 p.
9	28.65	28.90	38.7	37.4	35.9	43.2	2.7	1.4	1.84	1.96	79	88	NNW 2	W 3	8	10	* ⁰ (mist) 9 p.
10	29.17	29.13	36.7	37.9	31.0	40.7	1.5	1.7	1.89	1.95	87	86	Calm 0	SE 2	9	7	* and * ⁰ (mist).
11	28.99	28.86	43.8	39.2	36.9	48.7	1.8	1.1	2.46	2.18	86	91	Calm 0	SW 1	5	9	* ⁰ (mist).
12	29.03	29.34	42.8	43.3	38.0	46.9	1.4	1.2	2.44	2.54	89	91	SW 3	SW 3	10	10	Squally 9 a.
13	46	35	35.4	38.6	34.6	45.0	0.6	1.8	1.96	1.99	94	85	Calm 0	SSE 1	10	10	* ⁰ (mist) p.
14	02	06	35.4	32.6	30.4	41.0	0.7	0.6	1.94	1.73	93	93	ESE 2	Calm 0	10	7	* before 9 a. * ⁰ p. [9 p.]
15	02	18	34.9	31.5	29.0	36.7	0.6	0.6	1.91	1.63	94	93	Calm 0	Calm 0	8	4	* ⁰ a. * ⁰ (mist) 9 p.
16	25	43	25.4	27.4	24.2	33.4	0.2	0.0	1.31	1.49	95	100	Calm 0	NE 1	3	0	—
17	57	59	22.2	23.8	20.3	33.1	0.4	0.4	1.05	1.14	86	89	Calm 0	N 1	0	0	—
18	64	70	26.3	28.9	18.8	32.1	0.9	0.1	1.14	1.56	81	98	Calm 0	WNW 1	5	8	* ⁰ (mist) 9 p.
19	29.67	29.79	28.6	27.9	18.9	30.9	0.3	0.7	1.48	1.31	94	86	Calm 0	NNW 2	4	9	* ⁰ (mist).
20	30.05	30.16	15.2	17.2	13.0	27.9	0.4	0.3	0.74	0.86	86	91	Calm 0	Calm 0	0	0	—
21	30.08	29.74	27.7	40.9	14.2	41.2	1.3	0.8	1.13	2.39	75	94	Calm 0	SE 1	10	10	* ⁰ (mist).
22	29.22	58	40.9	37.1	36.0	48.0	1.2	1.7	2.30	1.88	91	85	WNW 2	WNW 2.5	10	0	—
23	65	53	33.2	39.9	30.5	40.3	0.8	1.1	1.73	2.23	91	91	Calm 0	S 2	8	10	* ⁰ (mist).
24	41	76	32.6	33.2	32.5	40.8	0.8	0.8	1.69	1.73	91	91	N 0.5	S 1	4	1	—
25	72	68	32.0	34.1	29.8	40.6	0.6	0.7	1.67	1.83	92	92	Calm 0	Calm 0	3	10	* ⁰ (mist) 9 p.
26	60	59	33.2	31.1	29.1	34.7	0.4	0.8	1.83	1.55	96	89	Calm 0	NW 2	10	0	—
27	79	58	35.0	46.2	29.1	47.0	1.4	1.2	1.76	2.85	86	92	Calm 0	W 4	7	10	Squally p.
28	60	63	37.9	38.0	35.1	46.3	1.1	1.2	2.05	2.04	90	89	SSW 2	W 2	4	10	* ⁰ (mist).
29	29.86	29.99	42.8	40.3	36.4	44.7	1.6	0.3	2.40	2.43	88	98	Calm 0	Calm 0	10	8	* ⁰ (mist).
30	30.20	30.27	38.7	35.8	34.8	42.8	0.5	0.9	2.25	1.93	96	92	Calm 0	Calm 0	10	0	—
31	30.28	30.17	37.9	43.5	32.1	43.6	1.5	1.5	1.98	2.50	87	88	S 1	S 2	10	10	* before 9 a. and 9 p.
Mean	29.507	29.518	35.3	36.2	30.1	41.7	1.0	1.0	1.91	1.98	89.5	90.5	0.7	1.6	7.2	6.9	4.987

PART II.

MONTHLY SUMMARIES FROM STATIONS OF THE SECOND ORDER, 1886.

ON pages 132, 133, will be found the list of stations, the returns from which are published as Monthly Means and Summaries on the Form B., adopted for International use by the Meteorological Congress at Rome in 1879, but which has been modified by the introduction of columns showing the "Depression of Wet-bulb."

As in previous years, the list includes the stations, observations at which are given in the preceding pages *in extenso* on Form A., together with forty-two others, the results from which are given only in the form of Monthly Summaries. Three stations drop out of the list as compared with that for 1885, namely, St. Aubin's owing to the death of the excellent observer, Mr. J. E. Vibert, M.A.; Marlborough, owing to the removal of the Rev. T. A. Preston, M.A.; and Totnes, where the observations have been discontinued. Of the additional stations, 14 are in connexion with the Scottish Meteorological Society (distinguished by "S" in the list), and five belong to the Royal Meteorological Society (distinguished by "R").

The hours of observation were, as before, 9 a.m. and 9 p.m. local time at all the stations, except those marked S, where Greenwich time was kept.

The minimum and maximum thermometers were read and set at 9 p.m. at all the stations except at Wolfelee, (where the hour was 9 a.m.) The readings in all cases have been entered to the day on which they were made.

The Mean Pressure (which in this volume is for the first time given at station level,—not reduced to the mean sea level as in previous years, see page 1) has been obtained by adding together the means for 9 a.m. and 9 p.m., and dividing the result by 2. Similarly the Mean Temperature is based upon the 9 a.m. and 9 p.m. readings of the dry-bulb thermometer, without taking into account the maxima and minima, the means of which are however given for each month.

The monthly Vapour Tension and Relative Humidity is in most cases the average of the daily values. For some stations, however, the monthly averages of the dry-bulb and wet-bulb temperatures have been used for obtaining these values, and in these cases the per-centages of the humidity have been given in whole numbers instead of to the first place of decimals. The mean "Depression of Wet-bulb" is given for all the stations. The hygrometrical tables employed are Glaisher's, 5th Edition, London, 1869.

In some previous years the decision of the Vienna Congress that the days of precipitation, irrespective of amount, should be counted as the number of days of rain, has been literally observed; but since the common practice of British Meteorologists has been to take .01 inch (.005 inch in those cases where the rainfall was observed to thousandths of an inch) as the minimum for a rainy day, and as, moreover, many observers do not record closer than to hundredths of an inch, it has been deemed desirable to adopt this as the lower limit, that the results as here given may be directly comparable with each other and with similar British publications. In this volume, therefore, as in that for 1881 and subsequent years, a day of rain must be understood as one on which .01 inch (or .005 inch as explained above) of rain was registered. As in previous years, no regard is had to the form of the precipitation, those days on which snow, hail, &c. fell being all included in the number of days of rain. At Wolfelee there is some uncertainty as to the exact method followed in this year with regard to the daily entry of snow-fall, and it would appear as if in certain cases the snow had not been melted and measured each day. The days of rainfall at this station must therefore be accepted with some reserve.

In counting days of thunderstorm those days are included on which thunder was recorded, even though no lightning was seen; those on which lightning was seen, but no thunder heard, have not been counted.

The days of clear sky are those days when the mean of the cloud amounts at 9 a.m. and 9 p.m. was less than 2; when the mean was greater than 8, the day has been counted as overcast.

The days of gale are those days when force 7 or upwards (Beaufort's scale) was recorded at any time during the day.

In preparing the Summary of Wind-direction, the observations under intermediate points NNE., ENE., &c. have been alternately thrown forward and backward, while those under the points S. by E., S.E. by E., &c., have been taken as S., S.E., &c. But it must be observed that for some of the Scottish stations a slightly different plan has been followed, and directions between and including E.N.E. to E.S.E. have been counted as E., S.S.E. to S.S.W. as S., and so on.

The extremes of the minimum temperature, maximum temperature, and rainfall are as before printed in **Egyptian type**.

Stations which are in connexion with the Royal Meteorological Society and the Scottish Meteorological Society are distinguished by the prefix of "R" and "S" respectively. The returns from these stations are published here under an arrangement which will be found detailed in the Annual Reports of the Meteorological Office.

On pages 178-179 is given, in Part III., the Annual Summary, showing at one opening the mean values and totals for the year of the various elements at all the stations, as well as the extreme temperatures and the maximum rainfall. And on page 180 will be found, as Part IV., a table giving the number of hours of bright Sunshine registered at various stations.

As stated on page 4 the heights given in previous volumes as those of the Irish stations above mean sea level, are in reality the heights of those stations above the datum level of the Irish Ordnance Survey, which is mean low-water mark, and which is 7 feet lower than the ordnance datum for Great Britain. In the present volume the heights of all the stations are referred to the mean sea level.

Stations.	Observers.
Swanbister -	W. Irvine Fortescue.
Laing -	William Ross (for the Duke of Sutherland, K.G.).
Dunrobin Castle -	D. Melville "
Gordon Castle -	J. Webster (for the Duke of Richmond and Gordon, K.G.).
Glencarron -	D. D. Munro (for Lord M'Laren).
Fort Augustus -	Rev. W. Martin Wall (The Monastery).
Braemar -	James Aitken.
Fort William -	C. Livingstone (for Directors Ben Nevis Observatory).
Lednathie -	William Morrison (for Stormonth Darling).
Laudale (Argyleshire) -	A. Fletcher (for T. H. G. Newton, M.A., F.R.Met.Soc.).
Dundee -	W. Ross M'Kelvie (The Cemeteries).
Ochertyre -	George Croucher (for Sir Patrick Keith Murray, Bart.).
Callton Mor -	J. Russell (for John Malcolm of Poltalloch, M.P.).
Glasgow -	Prof. R. Grant, LL.D., F.R.S.
Rosewell -	R. W. D. Cameron, M.D.
Rothsay (Isle of Bute) -	James Kay.
Marchmont -	Peter Loney (for Sir Hugh P. Campbell, Bart.).
Wolfelee -	William Cockburn (for Lady Elliott).
Pinmore (Ayrshire) -	Peter Donald (for Captain Hamilton).
Glenlee -	W. Melville (for George Maxwell, Esq.).
Cramlington -	W. Bonallo, F.R.Met.Soc.
Cargen -	P. Dudgeon, F.R.S.E., and Alex. Peacock.
Scaleby (near Carlisle) -	R. A. Allison, M.P., F.R.Met.Soc.

Stations.	Observers.
Seaham -	G. H. Aird.
Durham -	H. J. Carpenter.
Newton Reigny -	T. G. Benn, F.R.Met.Soc.
Aysgarth (Yorkshire) -	Rev. Fenwick W. Stow, M.A., F.R.Met.Soc.
Scarborough -	A. Rowntree, F.R.Met.Soc.
Cronkbourne (Douglas), Isle of Man -	A. W. Moore, M.A., F.R.Met.Soc.
York -	H. M. Platnauer, F.G.S.
Stonyhurst -	Rev. S. J. Perry, M.A., F.R.S. (the late).
Wakefield -	H. Clarke, L.R.C.P., F.S.S., F.R.Met.Soc.
Prestwich -	T. R. H. Clunn, M.D., F.R.Met.Soc.
Llandudno -	J. Nicol, M.D., F.R.Met.Soc.
Buxton -	J. C. Thresh, M.D.
Cheadle -	J. C. Philips.
Hillington (Norfolk) -	Rev. H. Ffolkes, M.A., F.R.Met.Soc.
Leicester -	J. C. Smith (the late) (for Museum Authorities).
Uppingham -	Rev. G. H. Mullius, M.A., F.R.Met.Soc.
Churchstoke (Montgomeryshire) -	P. Wright, F.C.S., F.R.Met.Soc.
Geldeston (Beccles) -	E. T. Dowson, F.R.Met.Soc.
Bennington -	Rev. J. D. Parker, LL.D., F.R.Met.Soc.
Cheltenham -	R. Tyrer, B.A., F.R.Met.Soc.
St. David's, Pembroke -	W. P. Probert, M.A., LL.D., F.G.S., F.R.Met.Soc.
Carmarthen -	G. J. Harder, M.D.
Berkhamsted -	E. Mawley, F.R.H.S., F.R.Met.Soc.
Margate -	J. Stokes, F.R.Met.Soc.
Southampton (Ordnance Survey Office) -	J. T. Cook (for the Director-General of Survey).
St. Leonards -	H. Colborne, M.R.C.S., F.R.Met.Soc.
Southbourne -	T. A. Compton, B.A., M.D., F.R.Met.Soc.
Rousdon -	E. C. Peek, M.A., F.R.A.S., F.R.Met.Soc.
Dartmoor -	Dr. F. W. S. Stone.
Babbacombe (Torquay) -	E. E. Glyde, F.R.Met.Soc.
Londonderry -	J. Conroy, F.R.Met.Soc.
Lissan (Co. Tyrone) -	Sir Nathaniel Staples, Bart.
Armagh -	J. L. E. Dreyer, Ph.D., F.R.A.S.
Brookeborough (Colebrooke Park) -	W. Ferguson (for Sir Victor Brooke, Bart., F.L.S.).
Markree Castle (Co. Sligo) -	A. Marth, F.R.A.S. (for Colonel Cooper, F.R.A.S.).
Glasnevin (Botanic Gardens) -	F. W. Moore.
Dublin (O.S.O. Phoenix Park) -	Sergt. Lipscombe (for Col. Sir C. Wilson, R.E., and Major Macpherson, R.E.).
Dublin (City) -	J. W. Moore, M.D., F.R.Met.Soc.
Parsonstown (Birr Castle) -	B. Budds (for the Earl of Rosse, F.R.S., K.P.).
Killarney -	The Ven. Archdeacon Wynne, M.A., F.R.Met.Soc.

NOTE.—In the above list, as in that on page 4, the stations are arranged in order of latitude, beginning with the most northerly, but starting afresh for the Irish stations.

As stated on page 1, returns from the Observatories, or Stations of the First Order are—for the first time—included in this publication. These stations are:—

Aberdeen -	Prof. C. Niven, M.A., F.R.S.
Falmouth -	E. Kitto, F.R.Met.Soc.
Kew -	G. M. Whipple, B.Sc., F.R.A.S.
Valencia -	J. E. Cullum, F.R.Met.Soc.

The tables given are based on observations at 9 a.m. and 9 p.m. Greenwich mean time, each day, except for Cloud Amount, which is for 10 a.m. and 10 p.m., and Rainfall, which was measured each morning at about 10 o'clock.

OBSERVATIONS AT STATIONS OF THE SECOND ORDER.

SWANBISTER

Long. 3° 8' W. Lat. 58° 56' N. Height above Mean Sea Level, 68 feet.

1886.	Mean Pressure at 32° Fahr.	Air Temperature.										Humidity.									
		9 a.m.	9 p.m.	Mean.	Means of		Absolute Min. and Max.				Dep. of Wet-Bulb.			Tension of Vapour.			Percentage.				
					Min.	Max.	Min.	Day.	Max.	Day.	9 a.m.	9 p.m.	Mean.	9 a.m.	9 p.m.	Mean.	9 a.m.	9 p.m.	Mean.		
January -	ins. 29°385	36°0	35°8	35°9	31°7	39°1	20°0	18th	49°0	1st	1°4	1°7	1°6	in. 185	in. 177	in. 181	% 86·6	% 82·1	% 84·4		
February -	·963	37°0	36°8	36°9	33°2	40°2	22·5	25th	47°7	9th	1°8	1°5	1°7	·186	·191	·189	84·1	86·7	85·4		
March -	·797	38°6	37°4	38°0	34°2	42°3	24·4	6th	53°9	22, 26	2°2	1°8	2°0	·195	·190	·193	80·5	82·8	81·7		
April -	·756	43°9	40°6	42°3	36°7	47°1	32·8	22nd	52°3	2, 15	2°6	1°7	2°2	·232	·219	·226	81·4	86·6	84·0		
May -	29°803	47°4	43°8	45°6	39°9	50°7	30°9	31st	54°5	5th	3°3	1°8	2°6	·255	·249	·252	77·9	86·6	82·3		
June -	—	50°0	47°8	48°9	44°0	53°7	34°2	3rd	60°0	13th	2°4	1°5	2°0	·303	·298	·301	84·2	89·8	87°0		
July -	—	53°0	50°0	51°5	46°3	55°9	38°0	29, 30	62°0	19, 20	2°1	1°4	1°8	·349	·328	·339	86·2	90·7	88·5		
August -	—	54°3	51°3	52°8	47°2	57°6	37°0	4th	68°4	20th	2°5	1°5	2°0	·355	·343	·349	84°0	90°1	87°1		
September	29°794	52°0	48°9	50°5	44°5	55°3	39°8	17th	61°1	1st	2°8	2°2	2°5	·319	·296	·308	82°0	85°4	83°7		
October -	·726	50°2	48°5	49°4	43°9	52°4	35°9	26th	56°8	1st	1°7	1°2	1°5	·323	·313	·318	88·6	91·7	90°2		
November	·607	44°5	43°7	44°1	39°9	48°0	31°8	30th	52°9	20th	1°8	1°8	1°8	·257	·246	·252	87°1	86°0	86°6		
December	29°368	35°9	35°1	35°5	30°4	38°4	21°1	20th	47°1	5th	1°7	1°5	1°6	·179	·177	·178	83°9	85°2	84°6		
Year -	—	45°2	43°3	44°3	39°3	48°4	—	—	—	—	2°2	1°6	1°9	·262	·252	·257	83°9	87°0	85°5		

LAIRG

Long. 4° 22' W. Lat. 58° 1' N. Height above Mean Sea Level, 458 feet.

1886.	ins.	9 a.m.	9 p.m.	Mean.	Min.	Max.	Day.	Max.	Day.	Dep. of Wet-Bulb.	Tension of Vapour.	Percentage.	9 a.m.	9 p.m.	Mean.	9 a.m.	9 p.m.	Mean.	9 a.m.	9 p.m.	Mean.
January	29.007	32.1	30.9	31.5	24.9	37.3	2.0	18th	50.0	1st	0.4	0.3	0.4	in. 1.74	in. 1.66	in. 1.70	95	96	96		
February	.545	32.4	33.3	32.9	26.2	41.4	8.0	5th	53.0	9th	0.3	0.4	0.4	.179	.182	.181	97	96	97		
March	.366	35.9	34.3	35.1	28.0	44.6	10.0	12th	61.0	25th	1.0	0.7	0.9	.194	.184	.189	92	93	93		
April	.326	42.0	38.0	40.0	30.8	50.5	24.0	29th	62.0	26th	2.5	1.5	2.0	.216	.181	.199	82	73	78		
May	.375	46.7	43.4	45.1	36.3	55.3	28.0	1st	68.0	23, 24	3.1	1.9	2.5	.249	.241	.245	79	85	82		
June	.395	52.6	48.5	50.6	42.1	60.6	35.0	3rd	70.0	31st	4.2	1.9	3.1	.290	.294	.292	73	86	80		
July	.273	55.2	51.2	53.2	43.9	62.5	31.0	10th	80.0	1st	3.2	2.2	2.6	.347	.320	.334	80	85	83		
August	.320	55.0	52.7	53.9	45.5	65.2	34.5	22, 23	75.0	30th	3.7	2.4	3.1	.332	.331	.332	77	83	80		
September	.392	50.2	47.0	48.6	40.1	60.5	26.0	17th	75.0	4th	2.8	1.8	2.3	.293	.280	.287	81	87	84		
October	.294	46.5	46.0	46.3	39.4	56.1	27.0	26th	67.0	6th	1.3	1.3	1.3	.286	.280	.283	90	91	91		
November	.233	40.6	40.6	40.6	34.2	49.0	25.0	5th	58.0	23th	1.4	1.3	1.4	.223	.225	.224	89	89	89		
December	29.000	29.9	30.3	30.1	21.3	37.8	—1.0	27th	47.0	2nd	0.4	0.5	0.5	.156	.156	.156	94	92	93		
Year	29.294	43.3	41.4	42.4	34.4	51.7	—	—	—	—	2.0	1.4	1.7	.245	.237	.241	85.8	88.0	86.9		

DUNROBIN CASTLE

Long. 3° 56' W. Lat. 57° 59' N. Height above Mean Sea Level, 12 feet.

1886.	ins.	9 a.m.	9 p.m.	Mean.	Min.	Max.	Day.	Max.	Day.	Dep. of Wet-Bulb.	Tension of Vapour.	Percentage.	9 a.m.	9 p.m.	Mean.	9 a.m.	9 p.m.	Mean.	9 a.m.	9 p.m.	Mean.
January	29.502	35.5	35.4	35.5	31.3	40.0	18.3	19th	53.7	1st	0.8	0.9	0.9	in. 1.94	in. 1.91	in. 1.93	92.1	91.4	91.8		
February	30.018	36.3	37.0	36.7	32.9	42.0	27.0	1st	52.7	8th, 9th	1.0	0.8	0.9	.198	.209	.204	90.9	92.9	91.9		
March	29.879	40.1	37.9	39.0	34.7	44.2	25.3	7th	58.6	25th	1.5	1.1	1.3	.222	.211	.217	88.7	90.9	89.8		
April	.850	45.0	41.5	43.3	36.5	48.6	30.0	3, 10	55.7	27th	3.6	2.4	3.0	.224	.213	.219	74.9	82.0	78.5		
May	.876	48.4	45.8	47.1	41.6	52.2	32.0	1st	59.4	22nd	3.6	2.2	2.9	.259	.260	.260	76.4	84.3	80.4		
June	.899	54.4	51.0	52.7	46.8	58.8	42.2	23rd	65.6	20th	4.5	2.8	3.7	.310	.305	.308	73.3	81.6	77.5		
July	.771	56.5	53.3	54.9	49.2	61.8	37.4	10th	70.1	4th	4.0	2.9	3.5	.348	.333	.341	76.0	81.5	78.8		
August	.823	56.8	54.2	55.5	49.3	62.3	42.2	22nd	68.5	20th	4.3	2.8	3.6	.344	.346	.345	74.5	82.0	78.3		
September	.893	53.0	50.3	51.7	45.0	57.4	37.6	17th	67.3	3rd	3.5	2.9	3.2	.313	.295	.304	77.8	80.8	79.3		
October	.793	49.9	48.7	49.3	45.1	54.0	33.5	26th	61.2	8th	2.1	1.7	1.9	.311	.305	.308	86.2	88.5	87.4		
November	.744	43.4	42.7	43.1	37.9	48.7	31.0	21st	56.0	25th	1.9	1.5	1.7	.245	.245	.245	86.3	88.4	87.4		
December	29.509	34.5	33.6	34.1	29.0	38.8	19.3	27th	46.7	5th	1.2	0.7	1.0	.177	.180	.179	88.3	92.2	90.3		
Year	29.796	46.2	44.3	45.3	39.9	50.7	—	—	—	—	2.7	1.9	2.3	.262	.258	.260	82.1	86.4	84.3		

MONTHLY SUMMARIES.—SWANBISTER—LAIRG—DUNROBIN CASTLE.

SWANBISTER.

Heights above Ground :—Barometer, 2 feet. Thermometers, 4 feet. Rain-gauge, 1 foot.

1886.		Amount of Cloud.			Rainfall.			Weather, No. of Days of							Wind, No. of Observations of								
		9 a.m.	9 p.m.	Mean.	Total.	Max.	Day.	Rain.	Snow.	Hail.	Thunder Storm.	Clear Sky.	Overcast.	Gale.	N.	N.E.	E.	S.E.	S.	S.W.	W.	N.W.	Calm.
January	-	7.7	7.5	7.6	ins. 4.790	ins. 7.20	1st	29	10	14	1	3	19	9	8	6	7	5	8	12	7	9	0
February	-	7.3	6.3	6.8	1.840	.300	24, 28	22	12	5	0	0	12	3	1	5	6	11	17	5	1	9	1
March	-	7.5	7.0	7.3	1.520	.290	30th	18	11	5	0	2	16	4	5	2	10	14	11	6	4	6	4
April	-	6.4	6.3	6.4	1.860	.470	7th	13	1	4	0	2	9	6	11	8	6	9	6	7	8	5	0
May	-	7.2	7.3	7.3	1.970	.600	20th	20	0	1	0	0	9	4	12	6	6	10	4	5	6	8	5
June	-	—	—	—	2.210	.690	14th	19	—	—	—	—	—	0	5	1	1	6	5	7	17	12	6
July	-	—	—	—	3.120	.700	14th	18	—	—	—	—	—	2	5	3	7	9	3	6	12	10	7
August	-	—	—	—	2.310	.470	1, 11	20	—	—	—	—	—	0	0	0	1	6	10	12	14	14	5
September	-	7.5	5.7	6.6	1.820	.290	27th	19	0	0	0	0	10	3	7	1	1	7	11	14	10	5	4
October	-	8.0	7.1	7.6	2.330	.570	20th	21	0	0	0	0	13	2	3	6	4	19	13	5	6	2	4
November	-	7.4	7.1	7.3	3.360	.420	11th	24	3	2	0	0	14	6	9	1	0	5	15	10	9	9	2
December	-	7.5	7.4	7.5	6.140	.890	8th	29	8	11	0	0	13	5	15	3	3	0	6	11	6	15	3
Year	-	—	—	—	33.270	—	—	252	—	—	—	—	—	44	81	42	52	101	109	100	100	104	41

GORDON CASTLE

Long. 3° 5' W. Lat. 57° 37' N. Height above Mean Sea Level, 101 feet.

1886.	Mean Pressure at 32° Fahr.	Air Temperature.										Humidity.								
		9 a.m.	9 p.m.	Mean.	Means of		Absolute Min. and Max.				Dep. of Wet-Bulb.			Tension of Vapour.			Percentage.			
					Min.	Max.	Min.	Day.	Max.	Day.	9 a.m.	9 p.m.	Mean.	9 a.m.	9 p.m.	Mean.	9 a.m.	9 p.m.	Mean.	
January	ins. 29.419	34.3	33.7	34.0	30.4	39.0	15.0	19th	56.0	1st	1.4	1.3	1.4	in. 1.70	in. 1.67	in. 1.69	% 86	% 86	% 86	
February	.944	35.0	35.2	35.1	31.9	40.0	22.0	25th	49.2	9th	1.7	1.8	1.8	1.70	1.71	1.71	83	83	83	
March	.778	38.7	37.6	38.2	33.5	45.4	16.0	12th	63.0	23rd	1.9	2.1	2.0	1.98	1.86	1.92	85	82	84	
April	.730	44.7	40.4	42.6	35.9	51.3	28.0	22nd	66.0	26th	3.9	2.5	3.2	2.14	2.01	2.08	72	81	77	
May	.777	49.3	45.7	47.5	40.9	55.4	34.0	16th	69.8	3rd	4.5	2.6	3.6	2.48	2.49	2.49	71	82	77	
June	.792	55.2	51.7	53.5	45.4	62.0	35.0	3rd	71.7	30th	5.3	3.2	4.3	2.99	3.03	3.01	69	79	74	
July	.672	58.1	53.6	55.9	48.8	64.6	35.0	10th	77.6	1st	5.3	3.5	4.4	3.36	3.18	3.27	69	77	73	
August	.722	59.0	54.6	56.8	48.7	65.2	37.0	4th	74.0	30th	5.2	3.1	4.2	3.49	3.42	3.46	70	80	75	
September	.792	53.3	49.1	51.2	44.6	61.5	35.0	18th	73.8	30th	5.3	2.9	4.1	2.74	2.79	2.76	67	79	73	
October	.691	50.0	47.8	48.9	44.0	57.2	35.0	13, 15	73.8	1st	2.9	2.4	2.6	2.88	2.74	2.81	81	83	82	
November	.637	43.8	43.2	43.5	39.3	50.1	30.0	6th	58.0	20th	2.8	2.7	2.8	2.26	2.23	2.25	77	80	79	
December	29.410	33.8	33.7	33.8	28.8	38.8	11.0	20th	48.3	6th	1.7	1.8	1.8	1.60	1.57	1.59	82	82	82	
Year	29.697	46.3	43.9	45.1	39.4	52.5	—	—	—	—	3.5	2.5	3.0	2.44	2.39	2.42	76.0	81.2	78.6	

GLENCARRON

Long. 5° 14' W. Lat. 57° 30' N. Height above Mean Sea Level, 489 feet.

	ins.												in.	in.	in.	%	%	%	
January -	28.975	33.8	33.4	33.6	28.5	38.5	13.8	18th	50.0	3rd	1.7	1.9	1.8	.160	.153	.157	82	80	81
February -	29.486	33.6	34.5	34.1	29.4	39.7	16.5	5th	50.1	9th	1.5	1.5	1.5	.162	.170	.166	84	84	84
March -	.302	37.0	36.6	36.8	31.2	43.1	19.2	11th	62.2	24th	2.3	2.6	2.5	.177	.170	.174	81	78	80
April -	.299	42.6	40.3	41.5	34.0	49.9	26.8	29th	63.2	25th	3.2	2.6	2.9	.208	.199	.204	77	80	79
May -	.332	46.7	44.8	45.8	39.6	52.5	29.0	1st	68.0	23rd	3.6	2.8	3.2	.238	.235	.236	76	79	78
June -	.374	52.2	49.6	50.9	44.1	57.5	34.5	3rd	68.4	10th	4.0	2.8	3.4	.290	.287	.289	74	82	78
July -	.244	54.4	52.4	53.4	48.0	59.5	34.9	9th	74.2	21st	3.5	3.3	3.4	.329	.309	.319	77	79	78
August -	.295	53.7	52.6	53.2	47.9	59.7	40.1	23rd	70.2	30th	3.1	2.1	2.6	.329	.340	.335	80	86	83
September	.350	49.9	48.8	49.4	43.1	56.9	36.0	16,17,20	69.7	4th	2.7	2.6	2.7	.292	.283	.288	82	81	82
October -	.237	46.5	46.8	46.7	42.2	54.3	31.4	26th	67.6	5th	1.8	1.9	1.9	.274	.275	.275	87	86	87
November	29.194	43.0	42.2	42.6	38.0	46.9	32.3	21st	54.4	20th	2.3	1.7	2.0	.228	.232	.230	82	88	86
December	28.992	32.7	33.3	33.0	27.7	37.1	12.5	20th	47.0	5th	1.4	1.3	1.4	.157	.164	.161	84	86	85
Year -	29.257	43.8	42.9	43.4	37.8	49.6	—	—	—	—	2.6	2.3	2.5	.237	.235	.236	80.5	82.4	81.5

FORT AUGUSTUS

Long. 4° 40' W. Lat. 57° 8' N. Height above Mean Sea Level, 68 feet.

	ins.													in.	in.	in.	%	%	%
January	29.458	33.9	34.2	34.1	28.7	40.1	9.3	18th	51.6	1st	0.9	1.4	1.2	.177	.170	.174	90	86	88
February	.991	33.9	34.8	34.4	29.4	40.3	11.7	5th	49.9	13th	1.0	1.1	1.1	.175	.180	.178	89	90	90
March	.794	38.0	38.7	38.4	32.9	44.7	17.2	13th	61.6	23rd	—	—	—	—	—	—	—	—	—
April	.782	42.1	42.3	42.2	35.2	49.9	26.7	29th	62.3	26th	2.3	2.8	2.6	.220	.213	.217	83	80	82
May	.808	47.2	47.1	47.2	39.5	53.2	28.0	1st	63.1	7th	3.0	3.0	3.0	.216	.254	.235	67	79	73
June	.840	53.9	53.2	53.6	44.3	61.5	32.8	3rd	75.7	30th	4.5	4.8	4.7	.298	.284	.291	71	70	71
July	.710	56.0	54.8	55.4	48.9	62.6	32.6	9th	74.3	21st	3.8	3.8	3.8	.337	.327	.332	73	76	75
August	.768	55.6	54.7	55.2	47.7	62.4	36.0	23rd	69.4	19th	3.1	2.6	2.9	.357	.355	.356	80	83	82
September	.841	50.3	50.2	50.3	41.5	57.6	32.9	17th	65.8	3rd	2.8	2.2	2.5	.292	.307	.300	80	85	83
October	.711	48.1	48.4	48.3	41.6	55.5	26.4	26th	67.2	5th	1.3	2.1	1.7	.303	.288	.296	91	85	88
November	.677	42.4	43.3	42.9	37.1	48.9	28.6	22nd	56.6	1st	1.7	1.9	1.8	.235	.239	.237	87	85	86
December	29.480	32.4	32.6	32.5	25.7	38.5	11.7	21st	50.9	6th	1.4	0.8	1.1	.153	.169	.161	83	90	87
Year	29.738	44.5	44.5	44.5	37.7	51.3	—	—	—	—	—	—	—	—	—	—	—	—	—

GORDON CASTLE.

Heights above Ground:—Barometer, 3 feet. Thermometers, 4 feet. Rain-gauge, 1 foot.

1886.	Amount of Cloud.			Rainfall.			Weather, No. of Days of							Wind, No. of Observations of								
	9 a.m.	9 p.m.	Mean.	Total.	Max.	Day.	Rain.	Snow.	Hail.	Thunder Storm.	Clear Sky.	Overcast.	Gale.	N.	N.E.	E.	S.E.	S.	S.W.	W.	N.W.	Calm.
January -	-	-	-	ins. 2'360	ins. ---	---	22	11	3	0	—	—	1	1	9	3	5	7	15	8	14	0
February -	-	-	-	0'890	—	—	16	12	0	0	—	—	—	1	1	5	17	11	16	3	2	0
March -	-	-	-	0'870	—	—	18	12	2	0	—	—	1	2	3	4	15	14	17	2	5	0
April -	-	-	-	1'560	—	—	16	0	4	0	—	—	1	1	6	4	9	4	13	8	15	0
May -	-	-	-	3'720	—	—	19	0	3	0	—	—	0	3	20	3	10	2	16	0	8	0
June -	-	-	-	1'230	—	—	12	0	1	0	—	—	0	2	4	0	8	2	15	19	10	0
July -	-	-	-	2'440	—	—	16	0	0	0	—	—	0	8	3	1	13	2	13	12	10	0
August -	-	-	-	2'370	—	—	14	0	0	0	—	—	1	3	1	0	5	7	31	6	9	0
September -	-	-	-	1'680	—	—	11	0	0	0	—	—	2	1	4	1	2	9	30	7	6	0
October -	-	-	-	2'180	—	—	17	0	0	0	—	—	1	3	6	3	22	4	18	4	2	0
November -	-	-	-	3'480	—	—	15	1	2	0	—	—	1	3	1	1	6	11	28	5	5	0
December -	-	-	-	4'100	—	—	22	12	7	0	—	—	4	6	4	2	2	10	23	9	6	0
Year -	-	-	-	26'880	—	—	198	48	22	0	—	—	12	34	62	27	114	83	235	83	92	0

OBSERVATIONS AT STATIONS OF THE SECOND ORDER.

BRAEMAR

Long. 3° 24' W. Lat. 57° 0' N. Height above Mean Sea Level, 1,111 feet.

1880.	Mean Pressure at 32° Fahr.	Air Temperature.										Humidity.									
		9 a.m. 9 p.m. Mean.			Means of		Absolute Min. and Max.				Dep. of Wet-Bulb.			Tension of Vapour.			Percentage.				
		9 a.m.	9 p.m.	Mean.	Min. Max.		Min.	Day.	Max.	Day.	9 a.m.	9 p.m.	Mean.	9 a.m.	9 p.m.	Mean.	9 a.m.	9 p.m.	Mean.		
January	ins. 28.300	29.5	30.4	30.0	25.5	36.8	-1.3	19th	51.3	2nd	0.9	1.2	1.1	in. 1.151	in. 1.147	in. 1.149	89.3	84.5	86.9		
February	28.28	28.8	30.8	29.8	26.7	35.7	2.9	5th	44.2	9th	0.5	0.9	0.7	1.154	1.157	1.156	93.7	88.2	91.0		
March	26.63	31.6	32.5	32.1	28.4	38.5	2.4	12th	58.3	24th	0.9	0.8	0.9	1.167	1.174	1.171	90.6	91.5	91.1		
April	26.27	40.2	38.3	39.3	33.1	47.6	24.2	21, 22	58.5	27th	2.7	2.3	2.5	1.197	1.190	1.194	79.2	81.3	80.3		
May	26.70	45.1	42.9	44.0	37.4	51.0	24.4	2nd	64.3	7th	3.7	2.2	3.0	1.226	1.232	1.229	74.7	83.5	79.1		
June	26.68	52.5	50.3	51.4	43.9	59.9	30.4	3rd	71.5	30th	4.9	3.5	4.2	1.279	1.285	1.282	71.1	77.6	74.4		
July	25.81	54.7	51.7	53.2	46.9	64.2	37.2	9th	76.7	1st	4.5	2.9	3.7	1.317	1.314	1.316	74.1	81.7	77.9		
August	26.38	54.1	52.6	53.4	46.9	61.1	34.9	18th	67.9	6th	3.7	2.7	3.2	1.324	1.329	1.327	77.2	82.3	79.8		
September	26.89	47.8	47.8	47.8	41.8	56.2	28.1	17th	70.5	4th	2.7	2.4	2.6	1.273	1.281	1.277	81.2	83.5	82.4		
October	25.81	45.3	45.7	45.5	41.3	51.4	26.1	23rd	63.7	1st	1.4	1.7	1.6	1.274	1.271	1.273	89.6	87.4	88.5		
November	25.45	38.9	40.0	39.5	35.8	45.0	29.2	22nd	52.5	20th	1.6	1.9	1.8	1.208	1.211	1.210	87.0	84.0	85.5		
December	28.294	28.1	27.7	27.9	22.2	34.6	-0.4	27th	46.5	6th	0.8	0.9	0.9	1.142	1.139	1.141	89.4	87.8	88.6		
Year	28.590	41.4	40.9	41.2	35.8	48.5	—	—	—	—	2.4	2.0	2.2	1.226	1.228	1.227	83.1	84.4	83.8		

FORT WILLIAM

Long. 5° 7' W. Lat. 56° 49' N. Height above Mean Sea Level, 33 feet.

1880.	ins.	Air Temperature.										Humidity.									
		9 a.m. 9 p.m. Mean.			Means of		Absolute Min. and Max.				Dep. of Wet-Bulb.			Tension of Vapour.			Percentage.				
		9 a.m.	9 p.m.	Mean.	Min. Max.		Min.	Day.	Max.	Day.	9 a.m.	9 p.m.	Mean.	9 a.m.	9 p.m.	Mean.	9 a.m.	9 p.m.	Mean.		
January	29.504	34.9	34.8	34.9	30.7	40.8	15.2	20th	53.0	2nd	1.4	1.4	1.4	in. 1.175	in. 1.174	in. 1.175	87	86	87		
February	30.031	33.4	34.8	34.1	30.3	39.9	14.7	5th	48.2	13th	0.9	1.1	1.0	1.173	1.180	1.177	90	90	90		
March	29.835	37.1	38.2	37.7	33.9	44.9	18.8	12th	58.8	24th	0.9	1.8	1.4	1.203	1.195	1.199	92	85	89		
April	28.24	43.9	42.8	43.4	36.7	52.1	29.9	12th	64.8	25th	3.3	2.8	3.1	1.217	1.217	1.217	76	79	78		
May	28.41	47.7	47.2	47.5	42.2	55.5	31.7	1st	66.0	23rd	3.1	2.6	2.9	1.259	1.264	1.262	79	82	81		
June	29.02	53.2	51.9	52.6	46.5	61.2	35.2	1st	74.5	19th	1.8	1.2	1.5	1.355	1.354	1.355	88	92	90		
July	27.73	55.5	53.7	54.6	50.8	62.9	37.7	9th	75.8	21st	2.9	2.4	2.7	1.360	1.346	1.353	82	84	83		
August	28.28	54.6	53.9	54.3	50.1	62.3	38.3	22nd	68.6	4th	2.2	1.9	2.1	1.364	1.361	1.363	86	87	87		
September	28.78	50.6	50.5	50.6	45.5	59.2	35.2	16th	73.8	4th	2.2	1.7	2.0	1.313	1.324	1.319	85	89	87		
October	27.41	48.5	48.9	48.7	44.8	55.3	31.5	26th	67.8	5th	1.5	1.4	1.5	1.303	1.312	1.308	89	91	90		
November	27.43	43.1	43.4	43.3	39.4	48.6	32.2	22nd	56.1	20th	0.8	1.0	0.9	1.261	1.260	1.261	93	92	93		
December	29.518	34.1	34.1	34.1	29.4	39.2	13.0	28th	52.7	6th	1.3	0.7	1.0	1.171	1.183	1.177	86	92	89		
Year	29.785	44.7	44.5	44.6	40.0	51.8	—	—	—	—	1.9	1.7	1.8	1.263	1.264	1.264	86.1	87.4	86.8		

LEDNATHIE

Long. 3° 7' W. Lat. 56° 45' N. Height above Mean Sea Level, 719 feet.

1880.	ins.	Air Temperature.										Humidity.									
		9 a.m. 9 p.m. Mean.			Means of		Absolute Min. and Max.				Dep. of Wet-Bulb.			Tension of Vapour.			Percentage.				
		9 a.m.	9 p.m.	Mean.	Min. Max.		Min.	Day.	Max.	Day.	9 a.m.	9 p.m.	Mean.	9 a.m.	9 p.m.	Mean.	9 a.m.	9 p.m.	Mean.		
January	28.726	31.5	31.0	31.3	26.3	36.5	6.0	19th	52.0	1st	1.2	1.3	1.3	in. 1.150	in. 1.141	in. 1.146	83	81	82		
February	29.278	29.7	31.4	30.6	25.9	36.5	11.0	25th	46.5	10th	0.8	1.1	1.0	1.144	1.151	1.148	87	85	86		
March	29.096	32.9	32.7	32.8	27.3	39.1	11.8	12th	55.0	24th	1.2	1.3	1.3	1.162	1.159	1.161	86	85	86		
April	29.074	42.0	38.5	40.3	33.5	49.2	27.0	30th	63.2	27th	3.7	2.1	2.9	1.195	1.192	1.194	74	83	79		
May	29.098	45.8	42.8	44.3	38.0	52.8	28.5	27th	66.3	7th	3.7	2.1	2.9	1.229	1.231	1.230	75	84	80		
June	29.130	53.1	49.3	51.2	42.8	60.5	28.9	3rd	68.8	19th	4.6	3.1	3.9	1.287	1.277	1.282	71	78	75		
July	29.002	56.7	52.3	54.5	45.6	63.9	35.4	9th	77.8	1st	4.8	3.3	4.1	1.329	1.307	1.318	71	78	75		
August	28.88	55.6	52.5	54.1	46.4	62.4	35.0	4th	69.9	20th	3.7	2.3	3.0	1.342	1.333	1.338	77	84	81		
September	29.144	50.4	47.4	48.9	41.8	57.1	28.9	17th	67.7	4th	2.8	2.0	2.4	1.296	1.279	1.288	82	86	84		
October	29.024	46.8	46.0	46.4	41.5	52.3	27.8	23rd	59.2	7th	1.2	1.1	1.2	1.291	1.285	1.288	91	92	92		
November	28.976	38.7	39.0	38.9	34.0	46.1	25.7	22nd	56.2	25th	1.6	1.5	1.6	1.204	1.209	1.207	87	88	88		
December	28.712	29.9	30.3	30.1	24.1	35.6	11.0	21st	49.4	6th	1.4	1.4	1.4	1.130	1.134	1.132	78	79	79		
Year	29.029	42.8	41.1	42.0	35.6	49.3	—	—	—	—	2.6	1.9	2.3	1.230	1.225	1.228	80.2	83.6	81.9		

MONTHLY SUMMARIES.—BRAEMAR—FORT WILLIAM—LEDNATHIE.

BRAEMAR.

Heights above Ground:—Barometer, 3 feet. Thermometers, 4 feet 3 inches. Rain-gauge, 9 inches.

Heights above Ground: — Barometer, 6 feet.																										
1886.	Amount of Cloud.			Rainfall.			Weather, No. of Days of								Wind, No. of Observations of											
	9 a.m.	9 p.m.	Mean.	Total.	Max.	Day.	Rain.	Snow.	Hail.	Thunder Storm.	Clear Sky.	Overcast.	Gale.	N.	N.E.	E.	S.E.	S.	S.W.	W.	N.W.	Calm.				
January -	7.4	7.2	7.3	ins. 3.170	ins. 1.000	24th	20	14	0	0	0	11	2	0	16	2	6	0	29	3	6	0				
February -	6.7	7.5	7.1	1.460	.850	13th	14	7	0	0	1	11	3	0	4	9	5	3	33	0	2	0				
March -	6.6	6.4	6.5	3.100	.670	16th	18	12	0	0	2	9	2	11	5	1	6	9	26	3	1	0				
April -	6.1	5.8	6.0	1.610	.500	7th	14	4	0	0	2	3	4	4	18	5	1	4	24	2	2	0				
May -	6.5	6.7	6.6	4.830	.810	20th	20	1	0	0	1	7	0	1	16	3	4	7	25	0	6	0				
June -	6.2	6.3	6.3	1.060	.300	15th	12	0	0	0	0	4	1	3	7	2	2	4	33	0	9	0				
July -	6.7	7.0	6.9	2.260	.490	13, 24	21	0	0	0	0	7	0	4	4	9	3	5	30	4	3	0				
August -	6.7	6.6	6.7	1.370	.960	10th	13	0	0	0	0	3	0	1	1	0	0	1	49	2	8	0				
September -	6.5	6.3	6.4	3.770	.910	13th	18	0	0	0	3	8	3	1	7	2	3	0	41	1	5	0				
October -	7.6	7.5	7.6	4.460	1.400	15th	23	0	0	0	0	12	1	0	30	0	2	4	24	0	2	0				
November -	6.7	6.7	6.7	4.170	.710	10th	17	3	0	0	1	7	3	1	13	1	0	0	30	5	10	0				
December -	6.9	6.6	6.8	1.770	.360	5th	17	11	0	0	2	13	1	5	16	0	1	1	26	1	12	0				
Year -	6.7	6.7	6.7	33.030	—	—	207	52	0	0	12	95	20	31	137	34	33	38	370	21	66	0				

OBSERVATIONS AT STATIONS OF THE SECOND ORDER.

LAUDALE

Long. 5° 41' W. Lat. 56° 41' N. Height above Mean Sea Level, 14 feet.

1886.	Mean Pressure at 32° Falt.	Air Temperature.										Humidity.									
		9 a.m. 9 p.m. Mean.			Means of		Absolute Min. and Max.				Dep. of Wet-Bulb.			Tension of Vapour.			Percentage.				
		9 a.m.	9 p.m.	Mean.	Min. Max.		Min. Day.		Max. Day.		9 a.m.	9 p.m.	Mean.	9 a.m.	9 p.m.	Mean.	9 a.m.	9 p.m.	Mean.		
January	ins. 29.518	36.1	36.3	36.2	31.1	41.6	17.3	18th	53.4	1st	1.5	1.4	1.5	in. 1.86	in. 1.90	in. 1.88	84.1	87.4	85.8		
February	30.035	36.5	36.9	36.7	32.2	41.2	19.7	4th	50.1	9th	1.1	1.2	1.2	1.97	1.99	1.98	88.3	88.3	88.3		
March	29.839	38.9	39.2	39.1	35.0	44.1	20.0	12th	58.8	24th	1.9	1.7	1.8	2.05	2.12	2.09	82.3	84.5	83.4		
April	82.5	45.4	43.3	44.4	36.4	50.8	29.1	11th	61.8	26th	3.2	2.6	2.9	2.36	2.28	2.32	77.8	81.5	79.7		
May	85.0	48.6	47.5	48.1	42.0	53.7	33.0	1st	67.0	23rd	3.4	2.7	3.1	2.66	2.68	2.67	78.1	81.7	79.9		
June	91.4	54.3	51.7	53.0	46.8	58.5	35.1	1st	68.4	19th	3.5	2.2	2.9	3.29	3.28	3.29	82.2	83.6	82.9		
July	77.3	56.4	54.3	55.4	50.8	61.7	38.3	9th	76.3	1st	2.9	2.5	2.7	3.76	3.56	3.66	82.2	83.6	81.6		
August	84.0	56.8	55.1	56.0	50.5	61.1	40.9	22nd	66.0	13th	3.4	2.6	3.0	3.68	3.64	3.66	79.6	83.6	81.6		
September	88.0	52.9	51.8	52.4	46.9	59.0	39.7	16th	71.4	4th	2.8	2.5	2.7	3.29	3.26	3.28	81.6	83.8	82.7		
October	73.7	50.5	49.9	50.2	44.5	56.6	32.7	26th	68.2	5th	2.6	2.3	2.5	3.06	3.05	3.06	83.1	84.3	83.7		
November	73.8	44.9	45.2	45.1	39.9	48.7	32.7	14th	57.2	23rd	1.9	1.8	1.9	2.59	2.63	2.61	86.0	86.5	86.3		
December	29.525	34.8	35.6	35.2	30.6	40.7	18.8	20th	53.9	5th	1.3	1.1	1.2	1.78	1.89	1.84	86.8	88.2	87.5		
Year	29.790	46.3	45.6	46.0	40.6	51.5	—	—	—	—	2.5	2.1	2.3	2.70	2.69	2.70	82.3	84.9	83.6		

DUNDEE

Long. 2° 56' W. Lat. 56° 28' N. Height above Mean Sea Level, 160 feet.

January	ins. 29.348	33.8	33.6	33.7	30.0	37.9	10.5	19th	52.5	1st	0.9	1.0	1.0	in. 1.77	in. 1.74	in. 1.76	88.9	88.5	88.7		
February	91.3	33.1	33.6	33.4	29.7	38.3	18.5	5th	45.8	13th	1.0	1.0	1.0	1.69	1.73	1.71	87.1	88.1	87.6		
March	71.9	37.0	35.8	36.4	31.9	42.4	20.2	7th	57.2	23rd	1.5	1.1	1.3	1.95	1.91	1.93	85.5	87.9	86.7		
April	69.4	44.9	40.1	42.5	36.2	50.8	31.1	29th	65.7	27th	3.4	1.5	2.5	2.27	2.19	2.23	76.8	88.1	82.5		
May	71.2	48.9	45.0	47.0	40.4	55.0	32.1	1st	72.2	7th	3.5	1.8	2.7	2.67	2.62	2.65	77.1	87.1	82.1		
June	74.3	56.7	50.9	53.8	45.6	63.7	36.7	3rd	77.4	19th	5.4	3.0	4.2	3.20	3.01	3.11	69.8	80.9	75.4		
July	61.9	60.0	54.3	57.2	49.5	66.9	38.5	9th	81.8	2nd	5.9	2.6	3.8	3.76	3.55	3.66	72.5	83.6	78.1		
August	68.9	58.8	55.3	57.1	50.2	65.3	42.2	3rd	71.8	29th	3.9	2.0	3.0	3.85	3.83	3.84	77.4	87.3	82.4		
September	76.3	52.6	50.1	51.4	46.0	60.2	33.6	16th	68.2	1st	2.8	1.6	2.2	3.30	3.26	3.28	82.2	88.7	85.5		
October	63.2	48.9	47.7	48.3	44.4	53.6	33.1	23rd	62.4	7th	1.2	0.8	1.0	3.20	3.14	3.17	91.9	93.9	92.9		
November	59.6	41.5	41.7	41.6	37.4	47.3	28.4	22nd	53.9	25th	1.5	1.4	1.5	2.34	2.37	2.36	88.4	88.7	88.6		
December	29.359	32.6	32.6	32.6	27.8	36.9	19.5	20th	50.4	6th	1.5	1.4	1.5	1.56	1.59	1.58	83.5	83.9	83.7		
Year	29.649	45.7	43.4	44.6	39.1	51.5	—	—	—	—	2.6	1.6	2.1	2.63	2.58	2.61	81.8	87.2	84.5		

OCHTERTYRE

Long. 3° 53' W. Lat. 56° 23' N. Height above Mean Sea Level, 329 feet.

January	ins. 29.170	32.7	—	—	28.3	39.8	10.0	19th	54.5	1st	1.5	—	—	in. 1.54	in. —	in. —	83	—	—		
February	72.7	32.2	—	—	28.3	39.9	14.0	5th	51.5	10th	1.5	—	—	1.49	—	—	81	—	—		
March	53.4	36.1	—	—	30.9	42.9	18.0	10th	62.5	24th	1.8	—	—	1.79	—	—	84	—	—		
April	51.4	44.2	—	—	34.6	52.9	28.0	22nd	65.5	27th	4.0	—	—	2.07	—	—	71	—	—		
May	53.4	48.4	—	—	39.4	56.6	31.0	2, 16, 27	68.5	6th	3.9	—	—	2.50	—	—	74	—	—		
June	57.0	56.5	—	—	45.1	64.2	37.0	4, 27	77.5	18, 30	6.2	—	—	2.97	—	—	65	—	—		
July	44.4	59.4	—	—	48.5	67.9	37.0	9th	80.5	1st	5.3	—	—	3.53	—	—	70	—	—		
August	52.1	57.4	56.1	56.8	48.3	65.6	37.0	3rd	71.5	6th	3.4	3.2	3.3	3.73	3.62	3.68	79	79	79		
September	58.4	52.3	51.4	51.9	43.7	60.8	30.0	16th	71.5	4th	1.9	2.9	2.4	3.41	3.07	3.24	87	81	84		
October	44.2	48.8	48.4	48.6	43.5	55.3	31.0	22nd	65.5	7th	0.8	1.5	1.2	3.25	3.03	3.14	94	88	91		
November	41.9	40.7	42.7	41.7	35.8	49.8	28.0	22nd	60.5	25th	1.6	2.1	1.9	2.20	2.30	2.25	87	84	86		
December	29.180	31.9	32.5	32.2	26.5	39.6	16.0	21st	53.5	5th	1.6	2.3	2.0	1.44	1.37	1.41	79	74	77		
Year	29.470	45.1	—	—	37.7	52.9	—	—	—	—	2.8	—	—	2.49	—	—	79.5	—	—		

MONTHLY SUMMARIES.—LAUDALE—DUNDEE—OCHTERTYRE.

LAUDALE.

Heights above Ground:—Barometer, 11 feet. Thermometers, 4 feet. Rain-gauge, 1 foot.

1886.	Amount of Cloud.			Rainfall.			Weather, No. of Days of								Wind, No. of Observations of									
	9 a.m. 9 p.m. Mean.			Total. Max. Day.			Rain.	Snow.	Hail.	Thunder Storm.	Clear Sky.	Overcast.	Gale.	N.	N.E.	E.	S.E.	S.	S.W.	W.	N.W.	Calm.		
	9 a.m.	9 p.m.	Mean.	Total.	Max.	Day.																		
January	7.6	6.7	7.2	ins. 8.600	ins. 1.100	1st	23	21	5	1	1	15	3	3	2	12	1	8	10	13	5	8		
February	7.5	7.5	7.5	4.010	1.070	12th	15	14	0	0	3	19	4	0	0	10	3	11	6	2	2	22		
March	7.6	6.5	7.1	5.010	7.30	26, 28	17	13	1	0	3	17	7	2	3	18	6	13	8	2	3	7		
April	6.4	5.8	6.1	6.600	2.700	7th	14	10	1	0	5	12	4	2	0	16	1	4	1	12	9	15		
May	8.1	8.0	8.1	3.750	7.50	17th	22	2	0	0	0	18	2	9	0	16	7	8	4	4	3	14		
June	7.9	7.2	7.6	2.830	8.60	14th	16	0	0	0	1	18	2	10	0	2	0	7	2	13	8	18		
July	8.7	8.8	8.8	5.770	1.190	22nd	23	0	0	0	0	23	2	6	2	4	4	8	4	13	7	14		
August	8.6	8.0	8.3	5.610	1.100	26th	25	0	0	0	0	20	2	1	2	1	3	12	12	9	6	16		
September	7.0	6.6	6.8	7.840	1.040	11th	16	0	2	0	4	16	4	0	0	7	11	10	9	7	3	13		
October	8.0	5.8	6.9	6.560	1.380	11th	19	0	0	2	3	12	1	1	0	5	21	7	6	5	0	17		
November	8.0	8.2	8.1	8.900	1.460	3rd	24	1	2	0	0	17	9	4	0	2	8	6	3	22	3	12		
December	8.0	5.5	6.8	9.310	1.140	21st	25	20	6	2	2	13	6	3	3	6	6	3	6	14	8	13		
Year	7.8	7.1	7.5	74.790	—	—	239	81	17	5	22	200	37	41	12	99	71	97	71	116	57	166		

DUNDEE.

Heights above Ground:—Barometer, 4 feet. Thermometers, 3 feet 9 inches. Rain-gauge, 1 foot.

Heights above sea level.																							
January	-	8.0	8.9	8.5	ins. 2.870	ins. 6.00	23rd	21	21	1	0	1	22	10	2	12	4	5	1	3	22	13	0
February	-	8.5	9.1	8.8	1.400	2.90	22nd	18	12	2	0	0	20	1	1	12	2	10	4	9	11	7	0
March	-	8.8	8.7	8.8	3.070	3.70	19th	23	14	4	0	1	24	7	1	13	4	18	0	8	14	4	0
April	-	7.6	7.8	7.7	1.240	1.40	11th	15	0	0	0	0	15	11	1	19	8	4	0	13	9	6	0
May	-	8.7	8.1	8.4	2.910	8.50	20th	15	0	0	0	0	21	6	1	12	5	17	1	10	9	7	0
June	-	7.2	6.9	7.1	0.940	3.90	1st	6	0	1	0	0	12	4	1	6	4	11	2	8	16	12	0
July	-	7.4	8.1	7.8	3.950	1.550	24th	17	0	0	1	0	13	2	2	3	1	14	4	6	19	13	0
August	-	8.4	9.0	8.7	1.060	4.60	10th	11	0	0	1	0	21	0	0	4	0	12	3	26	10	7	0
September	-	7.0	8.1	7.6	2.580	7.20	11th	14	0	0	0	2	15	3	1	7	2	13	2	14	16	5	0
October	-	8.4	9.4	8.9	3.920	8.50	15th	24	0	0	0	0	23	6	0	9	9	21	2	12	6	3	0
November	-	7.9	8.0	8.0	1.770	2.90	18th	19	0	1	0	0	16	4	1	8	0	6	1	13	16	15	0
December	-	6.5	7.7	7.1	2.000	7.00	22nd	13	8	0	0	3	14	3	0	8	0	4	1	5	20	24	0
Year	-	7.9	8.3	8.1	2.7710	—	—	196	55	9	2	7	216	57	11	113	39	135	21	127	168	116	0

CALLTON MOR

Long. 5° 30' W. Lat. 56° 8' N. Height above Mean Sea Level, 132 feet.

1886.	Mean Pressure at 32° Fahr.	Air Temperature.									Humidity.								
		9 a.m. 9 p.m. Mean.			Means of			Absolute Min. and Max.			Dep. of Wet-Bulb.			Tension of Vapour.			Percentage.		
		9 a.m.	9 p.m.	Mean.	Min. Max.		Min.	Day.	Max.	Day.	9 a.m.	9 p.m.	Mean.	9 a.m.	9 p.m.	Mean.	9 a.m.	9 p.m.	Mean.
January	ins. 29.419	35.8	35.9	35.9	31.0	40.8	18.4	7th	50.8	5th	0.4	0.7	0.6	in. 1.98	in. 1.96	in. 1.97	93	92	93
February	.935	35.6	35.1	35.4	31.0	38.9	19.4	4th	45.8	9th	0.9	0.9	0.9	1.93	1.87	1.90	92	91	92
March	.732	38.2	37.5	37.9	32.9	44.2	20.4	7th	56.3	26th	1.0	0.9	1.0	2.10	2.07	2.09	92	92	92
April	.728	45.6	41.8	43.7	35.8	52.2	29.4	29.30	64.3	28th	2.6	2.0	2.3	2.48	2.25	2.37	81	85	83
May	.741	49.0	45.2	47.1	40.6	53.8	32.4	1, 20	64.3	23, 24	2.1	1.1	1.6	2.96	2.75	2.86	85	92	89
June	.812	54.5	50.9	52.7	45.3	59.9	33.4	1st	73.3	20th	3.0	1.4	2.2	3.42	3.38	3.40	80	91	86
July	.667	57.3	53.2	55.3	50.2	61.7	39.4	28th	77.3	2nd	3.1	1.5	2.3	3.80	3.63	3.72	80	90	85
August	.744	56.0	52.8	54.4	49.5	59.2	38.4	22nd	64.3	1st, &c.	2.0	1.4	1.7	3.91	3.61	3.76	87	90	89
September	.791	53.4	50.3	51.9	45.5	60.5	35.4	23rd	64.3	4th, 6th	2.9	1.8	2.4	3.30	3.19	3.25	81	88	85
October	.628	50.5	48.9	49.7	46.2	54.8	34.4	24th	67.3	6th	2.6	1.9	2.3	3.02	2.99	3.01	82	87	85
November	.654	44.2	45.1	44.7	40.0	47.7	32.4	21st	56.3	1st	1.8	1.5	1.7	2.50	2.65	2.58	86	88	87
December	29.430	34.9	35.5	35.2	30.2	39.4	16.4	20th	51.3	6th	1.2	1.3	1.3	1.79	1.83	1.81	89	88	89
Year	29.690	46.3	44.4	45.4	39.9	51.1	—	—	—	—	2.0	1.4	1.7	2.77	2.68	2.73	85.7	89.5	87.6

GLASGOW

Long. 4° 18' W. Lat. 55° 53' N. Height above Mean Sea Level, 180 feet.

January	ins. 29.358	34.3	34.6	34.5	29.6	40.0	18.9	18th	50.6	1st	1.2	1.1	1.2	in. 1.78	in. 1.81	in. 1.80	88.2	88.8	88.5
February	.897	34.1	34.8	34.5	31.4	38.7	15.3	5th	50.2	8th	0.8	0.9	0.9	1.83	1.86	1.85	91.4	90.3	90.9
March	.695	37.1	37.2	37.2	33.6	42.1	21.1	7th	60.2	24th	1.3	1.3	1.3	2.00	2.03	2.02	87.1	88.0	87.6
April	.688	44.2	42.3	43.3	37.5	50.3	31.8	30th	64.7	27th	3.3	2.6	3.0	2.22	2.18	2.20	76.9	80.7	78.8
May	.694	48.4	46.2	47.3	42.1	53.9	35.3	2nd	64.8	22nd	3.9	2.7	3.3	2.53	2.56	2.55	75.0	81.7	78.4
June	.748	55.5	52.3	53.9	47.1	61.4	41.2	1st, 3rd	74.9	19th	4.9	3.1	4.0	3.15	3.15	3.15	71.5	80.1	75.8
July	.618	58.5	55.2	56.9	51.5	64.0	41.2	28th	76.7	1st	4.7	3.0	3.9	3.63	3.57	3.60	73.4	81.2	77.3
August	.697	57.1	54.9	56.0	50.6	62.2	41.8	4th	69.2	28th	3.5	2.0	2.8	3.71	3.77	3.74	79.0	86.7	82.9
September	.749	52.5	51.8	52.2	47.7	58.2	35.7	16th	67.9	4th	3.0	2.1	2.6	3.22	3.35	3.29	80.7	85.9	83.3
October	.590	49.7	49.2	49.5	46.0	54.4	32.2	23rd	59.9	8th	1.8	1.5	1.7	3.16	3.14	3.15	88.0	89.4	88.7
November	.604	42.7	43.2	43.0	39.9	48.2	32.2	14th	55.0	1st	1.7	1.7	1.7	2.43	2.47	2.45	87.4	87.4	87.4
December	29.372	33.9	34.1	34.0	30.3	38.4	18.9	20th	50.7	6th	1.3	1.1	1.2	1.69	1.77	1.73	85.5	87.6	86.6
Year	29.643	45.7	44.7	45.2	40.6	51.0	—	—	—	—	2.6	1.9	2.3	2.61	2.64	2.63	82.0	85.7	83.9

ROSEWELL

Long. 3° 7' W. Lat. 55° 51' N. Height above Mean Sea Level, 690 feet.

January	ins. 28.794	32.5	32.6	32.6	26.7	39.6	14.0	7th	56.2	2nd	0.7	0.8	0.8	in. 1.70	in. 1.69	in. 1.70	91	90	91
February	29.308	32.1	31.8	32.0	28.2	38.3	20.0	27, 28	47.2	15th	0.4	0.6	0.5	1.74	1.64	1.69	95	92	94
March	.146	35.2	35.9	35.6	29.1	43.0	15.0	14th	68.0	25th	0.9	1.0	1.0	1.89	1.94	1.92	93	93	93
April	.122	41.2	38.8	40.0	33.8	50.0	29.2	10th	70.0	27th	2.3	1.7	2.0	2.12	2.03	2.08	82	87	85
May	.145	45.4	43.8	44.6	36.6	54.6	29.4	2nd	76.0	5th	2.9	2.0	2.5	2.40	2.43	2.42	80	84	82
June	.198	53.1	51.1	52.1	43.1	62.3	32.0	2nd	78.0	19th	4.1	3.1	3.6	2.98	2.98	2.98	73	79	76
July	.072	56.2	54.1	55.2	48.1	63.7	40.0	2nd	78.2	1st	3.5	2.2	2.9	3.55	3.56	3.56	78	84	81
August	.145	55.6	53.6	54.6	47.0	63.2	38.0	3rd	70.4	29th	3.0	2.3	2.7	3.60	3.47	3.54	81	84	83
September	.202	51.5	51.0	51.3	43.9	61.9	34.0	16th	72.0	6th	2.5	1.9	2.2	3.16	3.26	3.21	83	87	85
October	.043	47.8	47.0	47.4	42.7	54.4	34.0	23rd	62.4	2nd	0.8	0.7	0.8	3.12	3.06	3.09	94	95	95
November	29.031	41.2	42.2	41.7	36.0	47.5	32.0	5th, &c.	55.0	20th	1.2	1.5	1.4	2.33	2.37	2.35	91	89	90
December	28.795	32.5	32.4	32.5	26.7	37.4	16.2	19th	51.0	6th	0.9	1.6	1.3	1.66	1.49	1.58	89	81	85
Year	29.083	43.7	42.9	43.3	36.8	51.3	—	—	—	—	1.9	1.6	1.8	2.52	2.49	2.51	85.8	87.1	86.5

CALLTON MOR.

Heights above Ground:—Barometer, 3 feet. Thermometers, 4 feet. Rain-gauge, 4 feet 6 inches.

1886.		Amount of Cloud.			Rainfall.		Weather, No. of Days of								Wind, No. of Observations of								
		9a.m.	9p.m.	Mean.	Total.	Max.	Day.	Rain.	Snow.	Hail.	Thunder Storm.	Clear Sky.	Overcast.	Gale.	N.	N.E.	E.	S.E.	S.	S.W.	W.	N.W.	Calm.
January	-	5.5	4.4	5.0	ins. 4.710	ins. .630	12th	24	10	6	1	2	2	9	9	13	2	3	3	11	7	14	0
February	-	4.5	5.1	4.8	2.070	.470	13th	12	6	0	0	5	4	1	13	11	2	8	2	10	3	7	0
March	-	4.5	4.1	4.3	1.980	.380	30th	16	8	1	0	7	0	6	2	15	0	25	7	6	3	4	0
April	-	3.6	3.4	3.5	2.370	.830	7th	12	0	4	0	8	0	4	13	12	3	5	3	5	8	11	0
May	-	4.5	4.3	4.4	2.620	.700	4th	17	0	0	0	4	0	0	8	15	2	13	6	7	2	9	0
June	-	4.5	4.7	4.6	1.970	.500	14th	11	0	0	0	5	0	0	4	12	1	3	8	7	7	18	0
July	-	5.3	4.4	4.9	3.660	.890	10th	18	0	0	2	2	2	2	6	4	1	9	2	20	2	18	0
August	-	6.1	5.7	5.9	2.840	.540	30th	21	0	0	2	1	5	0	3	1	3	7	6	20	9	13	0
September	-	4.7	4.3	4.5	6.840	1.520	5th	17	0	4	2	6	1	5	8	3	2	8	6	17	6	10	0
October	-	4.4	4.1	4.3	5.040	1.300	11th	16	0	1	0	3	0	2	2	10	7	20	5	12	6	0	0
November	-	5.2	5.1	5.2	5.670	1.060	18th	20	0	5	0	1	2	7	8	4	1	8	4	12	6	17	0
December	-	4.6	3.8	4.2	4.370	.540	7th	16	8	8	2	4	1	8	20	5	0	0	2	7	12	15	1
Year	-	4.8	4.5	4.7	44.140	—	—	200	32	29	9	48	17	44	96	105	24	109	54	134	71	136	1

GLASGOW.

Heights above Ground:—Barometer, 4 feet. Thermometers, 7 feet. Rain-gauge, 2 feet.

		Heights above Sea																					
				ins.	ins.																		
January	-	7.9	7.7	7.8	2.927	.360	4th	22	16	0	0	2	19	1	2	10	4	2	3	17	8	6	10
February	-	7.4	6.4	6.9	1.745	.457	13th	15	6	0	0	1	10	0	1	14	8	0	7	6	4	0	16
March	-	7.7	5.9	6.8	3.000	.400	19th	16	7	0	0	5	14	3	10	18	2	7	12	6	2	1	4
April	-	6.7	5.2	6.0	1.160	.222	3rd	12	0	2	0	2	7	4	12	15	0	3	10	12	5	2	1
May	-	8.5	7.4	8.0	2.632	.430	20th	14	0	0	0	0	18	3	11	15	2	7	11	10	4	2	0
June	-	6.7	5.5	6.1	1.424	.398	1st	11	0	0	0	6	10	2	6	12	0	3	8	25	6	0	0
July	-	7.0	7.1	7.1	2.303	.618	17th	14	0	0	0	3	12	1	2	7	3	4	14	22	6	3	1
August	-	8.0	7.6	7.8	1.813	.480	10th	15	0	0	0	1	18	1	5	5	0	6	17	23	5	0	1
September	-	7.0	6.8	6.9	4.958	.500	5th	16	0	0	0	5	18	2	8	13	4	5	13	10	5	1	1
October	-	7.6	7.8	7.7	3.473	.598	11th	20	0	0	0	2	16	0	16	19	4	6	8	8	1	0	0
November	-	7.1	7.4	7.3	3.410	.986	3rd	18	0	0	0	0	15	0	8	5	1	6	17	17	3	3	0
December	-	7.7	6.6	7.2	3.334	.470	22nd	16	3	0	2	0	15	1	7	8	2	4	12	16	7	6	0
Year	-	7.4	6.8	7.1	32.179	—	—	189	32	2	2	27	172	18	88	141	30	53	132	172	56	24	34

OBSERVATIONS AT STATIONS OF THE SECOND ORDER.

ROTHESAY

Long. 5° 4' W. Lat. 55° 50' N. Height above Mean Sea Level, 115 feet.

1886.	Mean Pressure at 32° Fahr.	Air Temperature.									Humidity.									
		9 a.m.	9 p.m.	Mean.	Means of.		Absolute Min. and Max.				Dep. of Wet-Bulb.			Tension of Vapour.			Percentage.			
					Min.	Max.	Min.	Day.	Max.	Day.	9 a.m.	9 p.m.	Mean.	9 a.m.	9 p.m.	Mean.	9 a.m.	9 p.m.	Mean.	
January -	ins.	29° 449	35° 3	35° 3	35° 3	32° 1	40° 2	21° 6	18th	51° 7	3rd	1° 4	1° 4	1° 4	in.	in.	in.	%	%	%
February -	° 964	35° 3	35° 0	35° 2	32° 4	41° 0	22° 9	4th, 5th	48° 5	10th	1° 3	1° 5	1° 4	1° 81	1° 76	1° 79	85° 8	84° 1	85° 0	
March -	° 768	37° 5	37° 1	37° 3	34° 3	43° 8	23° 4	7th	57° 0	24th	1° 7	1° 5	1° 6	1° 96	1° 97	1° 97	83° 4	85° 7	84° 6	
April -	° 763	44° 5	42° 1	43° 3	37° 6	52° 8	31° 4	29th	65° 1	27th	2° 6	1° 9	2° 3	2° 39	2° 30	2° 35	81° 4	85° 3	83° 4	
May -	° 777	48° 3	45° 1	46° 7	41° 2	54° 6	35° 6	16th	67° 0	22nd	1° 8	0° 8	1° 3	2° 06	2° 84	2° 90	87° 5	94° 1	90° 8	
June -	° 841	55° 1	52° 1	53° 6	46° 2	61° 9	38° 3	1st	79° 1	19th	3° 2	1° 9	2° 6	3° 50	3° 42	3° 46	80° 9	87° 7	84° 3	
July -	° 709	58° 2	53° 9	56° 1	49° 3	64° 4	40° 8	9th	76° 7	1st	3° 5	2° 1	2° 8	3° 88	3° 61	3° 75	79° 9	86° 0	83° 0	
August -	° 785	57° 1	53° 3	55° 2	49° 3	63° 2	39° 3	4th	70° 0	29th	2° 5	1° 3	1° 9	3° 06	3° 74	3° 85	84° 8	90° 9	87° 9	
September -	° 827	53° 8	51° 2	52° 5	47° 0	60° 4	37° 5	16th	70° 5	4th	—	—	—	—	—	—	—	—	—	
October -	° 665	50° 9	49° 3	50° 1	46° 1	56° 3	36° 9	22nd	64° 6	6th	1° 9	1° 3	1° 6	3° 28	3° 21	3° 25	87° 5	91° 0	89° 3	
November -	° 688	44° 3	44° 1	44° 2	45° 8	49° 6	33° 9	7th	56° 0	25th	1° 7	1° 6	1° 7	2° 58	2° 56	2° 57	87° 4	87° 7	87° 6	
December	29° 454	35° 2	35° 4	35° 3	31° 2	41° 1	20° 4	20th	51° 4	6th	1° 4	1° 2	1° 3	1° 79	1° 84	1° 82	84° 8	86° 0	85° 4	
Year -	29° 724	46° 3	44° 5	45° 4	41° 0	52° 4	—	—	—	—	—	—	—	—	—	—	—	—	—	

MARCHMONT

Long. 2° 25' W. Lat. 55° 44' N. Height above Mean Sea Level, 498 feet.

1886.	ins.	Air Temperature.									Humidity.								
		9 a.m. 9 p.m. Mean.			Means of			Absolute Min. and Max.			Dep. of Wet-Bulb.			Tension of Vapour.			Percentage.		
		ins.	ins.	ins.	ins.	ins.	ins.	ins.	ins.	ins.	ins.	ins.	ins.	ins.	ins.	ins.	ins.	ins.	ins.
		ins.	ins.	ins.	ins.	ins.	ins.	ins.	ins.	ins.	ins.	ins.	ins.	ins.	ins.	ins.	ins.	ins.	ins.
January	29.034	32.8	32.2	32.5	26.9	38.0	8.0	19th	54.0	1st	—	—	—	—	—	—	—	—	—
February	29.574	32.0	31.8	31.9	28.5	38.6	22.0	1, 5, 6	46.0	13th	—	—	—	—	—	—	—	—	—
March	29.384	35.2	34.2	34.7	30.7	42.5	19.0	10th	64.0	24th	—	—	—	—	—	—	—	—	—
April	29.368	42.4	40.0	41.2	35.9	49.3	30.0	10th	70.0	27th	2.0	1.1	1.6	2.29	2.24	2.27	85	91	88
May	29.375	46.8	42.1	44.5	38.8	54.0	28.0	2nd	72.0	7th	3.5	1.6	2.6	2.41	2.34	2.38	76	88	82
June	29.410	55.5	49.3	52.4	44.5	62.0	35.0	3rd	72.0	28th	5.6	2.5	4.1	2.79	2.91	2.85	67	83	75
July	29.304	59.4	56.4	57.9	48.5	66.0	39.0	9th	80.0	2nd	6.3	2.7	4.5	3.28	3.77	3.53	65	83	74
August	29.386	57.6	54.6	56.1	49.3	64.4	38.0	3rd	71.0	30th	3.8	2.1	3.0	3.67	3.67	3.67	78	87	83
September	29.454	52.2	49.4	50.8	44.4	58.2	32.0	16th	70.0	4th	2.8	1.6	2.2	3.18	3.11	3.15	81	89	85
October	29.250	49.2	48.3	48.8	44.0	54.2	35.0	11th	64.0	3rd	1.2	0.7	1.0	3.19	3.22	3.21	92	95	94
November	29.252	41.6	40.2	40.9	36.2	47.3	30.0	19th	55.5	25th	1.4	0.8	1.1	2.33	2.32	2.33	90	93	92
December	29.019	31.5	30.9	31.2	27.8	38.0	15.0	21st	51.0	5th	0.5	0.2	0.4	1.66	1.68	1.67	94	97	96
Year	29.318	44.7	42.5	43.6	38.0	51.0	—	—	—	—	—	—	—	—	—	—	—	—	—

WOLFELEE

Long. 2° 39' W. Lat. 55° 23' N. Height above Mean Sea Level, 587 feet.

1886.	ins.	Air Temperature.									Humidity.								
		9 a.m. 9 p.m. Mean.			Means of			Absolute Min. and Max.			Dep. of Wet-Bulb.			Tension of Vapour.			Percentage.		
		ins.	ins.	ins.	ins.	ins.	ins.	ins.	ins.	ins.	ins.	ins.	ins.	ins.	ins.	ins.	ins.	ins.	ins.
		ins.	ins.	ins.	ins.	ins.	ins.	ins.	ins.	ins.	ins.	ins.	ins.	ins.	ins.	ins.	ins.	ins.	ins.
January	28.910	30.8	31.8	31.3	25.1	38.6	6.0	20th	52.0	2nd	0.9	0.9	0.9	1.59	1.63	1.61	87.7	88.6	88.2
February	29.434	31.2	31.5	31.4	25.8	38.6	13.0	5th	45.0	14, 15	0.8	0.9	0.9	1.59	1.59	1.59	88.9	86.9	87.9
March	29.241	34.8	34.5	34.7	28.4	43.7	7.0	7th	66.0	25th	1.1	1.2	1.2	1.89	1.80	1.85	89.0	84.3	86.7
April	29.231	42.0	40.0	41.0	33.5	50.9	24.0	30th	72.0	28th	2.6	1.9	2.3	2.16	2.11	2.14	81.0	84.8	82.9
May	29.244	47.6	43.6	45.6	36.9	56.0	26.0	27th	73.0	8th	3.6	2.2	2.9	2.52	2.38	2.45	76.6	83.6	80.1
June	29.302	55.4	50.0	52.7	41.7	64.1	31.0	1st	74.0	30th	4.9	2.5	3.7	3.13	3.08	3.12	83.3	87.3	85.3
July	29.176	59.1	53.7	56.4	46.7	67.9	33.0	29th	81.0	3rd	4.7	2.2	3.5	3.70	3.57	3.64	73.1	85.7	79.4
August	29.268	57.2	54.7	56.0	46.8	66.0	34.0	3rd	74.0	31st	3.2	2.1	2.7	3.82	3.74	3.78	80.7	86.5	83.6
September	29.322	51.7	49.8	50.8	42.5	60.7	26.0	16th	73.2	5th	2.2	1.6	1.9	3.35	3.24	3.30	85.6	89.1	87.4
October	29.147	48.6	47.7	48.2	42.4	55.6	31.5	23rd	64.5	4th, 8th	1.3	1.0	1.2	3.16	3.09	3.13	91.0	92.5	91.8
November	29.160	39.8	40.3	40.1	33.5	46.7	27.0	22, 26	54.8	1st	1.0	0.9	1.0	2.27	2.34	2.31	91.3	92.3	91.8
December	28.909	31.0	30.8	30.9	24.3	37.6	6.0	21st	50.8	6th	0.8	0.7	0.8	1.60	1.59	1.59	88.6	88.0	88.3
Year	29.195	44.1	42.4	43.3	35.6	52.2	—	—	—	—	2.3	1.5	1.9	2.56	2.51	2.54	83.7	87.1	85.4

MONTHLY SUMMARIES.—ROTHESAY—MARCHMONT—WOLFELEE.

ROTHESAY.

Heights above Ground :—Barometer, 1 foot. Thermometers, 3 feet 11 inches. Rain-gauge, 1 foot.

1886.	Amount of Cloud.			Rainfall.			Weather, No. of Days of								Wind, No. of Observations of								
	9 a.m.	9 p.m.	Mean.	Total.	Max.	Day.	Rain.	Snow.	Hail.	Thunder Storm.	Clear Sky.	Overcast.	Gale.	N.	N.E.	E.	S.E.	S.	S.W.	W.	N.W.	Calm.	
January	-	—	75	—	ins.	ins.	18th	27	11	6	1	—	—	0	4	5	10	3	2	7	13	12	6
February	-	8.1	6.6	7.4	2.374	.650	13th	15	4	0	0	1	14	0	1	8	16	7	9	3	3	3	6
March	-	7.7	6.8	7.3	3.778	.620	19th	19	4	0	0	5	17	—	1	7	12	16	7	4	5	7	3
April	-	6.1	4.6	5.4	2.093	.620	7th	18	4	2	0	3	4	1	2	17	9	1	6	8	5	7	5
May	-	7.7	6.9	7.3	2.947	.626	4th	19	0	0	0	2	16	0	0	20	6	5	4	8	6	10	3
June	-	6.8	5.7	6.3	1.554	.550	11th	12	1	0	0	6	12	0	1	6	1	2	6	11	15	14	4
July	-	6.7	6.8	6.8	1.969	.640	10th	17	0	0	0	3	12	0	1	3	4	4	6	15	14	11	4
August	-	7.6	6.9	7.3	2.814	.300	15, 30	18	0	0	0	2	13	0	1	2	3	4	5	13	12	8	14
September	-	6.3	6.2	6.3	5.214	.920	29th	18	0	0	1	6	14	0	1	10	8	6	8	10	3	5	9
October	-	7.3	7.4	7.4	3.902	.805	11th	22	0	0	0	1	14	1	2	15	11	6	8	8	3	3	6
November	-	7.0	7.7	7.4	5.139	.935	3rd	22	0	0	0	1	13	1	3	4	0	5	7	11	8	14	2
December	-	6.3	5.6	6.0	4.472	.555	27th	23	3	1	0	4	11	0	6	9	3	0	3	5	10	20	6
Year	-	—	—	—	40.927	—	—	230	27	9	2	—	—	—	23	106	83	59	71	103	97	114	74

OBSERVATIONS AT STATIONS OF THE SECOND ORDER.

ABERDEEN*

Long. 2° 6' W. Lat. 57° 10' N. Height above Mean Sea Level, 46 feet.

Long. 2° 0' W. Lat. 57° 10' N. Height above Mean Sea Level, 46 feet.																					
1886.	Mean Pressure at 32° Fahr.	Air Temperature.										Humidity.									
		9 a.m.	9 p.m.	Mean.	Means of		Absolute Min. and Max.				Dep. of Wet-Bulb.			Tension of Vapour.			Percentage.				
					Min.	Max.	Min.	Day.	Max.	Day.	9 a.m.	9 p.m.	Mean.	9 a.m.	9 p.m.	Mean.	9 a.m.	9 p.m.	Mean.		
January -	ins.																				
February -	29.417	35.3	35.4	35.4	31.6	39.3	19.0	7th	55.9	1st	2.2	2.1	2.2	.165	.167	.166	79	81	80		
March -	.998	34.3	35.9	35.1	31.9	38.7	23.8	25th	48.0	8th	1.6	1.9	1.8	.168	.176	.172	84	83	84		
April -	.812	37.4	37.4	37.4	33.4	41.7	21.9	12th	56.0	21st	2.1	2.0	2.1	.186	.187	.187	82	83	83		
May -	.778	43.6	41.3	42.5	36.6	47.2	31.7	10th	57.4	27th	3.3	2.2	2.8	.216	.217	.217	76	83	80		
June -	.803	47.5	45.4	46.5	41.6	51.3	33.5	9th	64.3	7th	3.4	2.3	2.9	.254	.256	.255	77	84	81		
July -	.826	52.7	51.0	51.9	45.9	57.2	36.2	3rd	67.2	28th	4.5	3.4	4.0	.288	.292	.290	71	78	75		
August -	.701	56.7	54.3	55.5	49.3	61.5	40.6	9th	76.4	2nd	4.4	3.2	3.8	.346	.340	.343	73	79	76		
September	.769	57.4	55.0	56.2	49.3	62.4	37.7	4th	72.8	20th	4.3	2.8	3.6	.356	.357	.357	74	82	78		
October -	.842	52.3	50.4	51.4	45.1	57.4	34.6	17th	67.4	1st	3.5	2.5	3.0	.308	.309	.309	77	83	80		
November	.731	49.8	49.5	49.7	46.0	53.2	32.3	15th	59.1	2nd	1.9	1.8	1.9	.314	.314	.314	87	88	88		
December	.662	42.8	42.8	42.8	39.1	47.4	33.0	30th	54.3	25th	2.1	2.4	2.3	.233	.228	.231	84	82	83		
Year -	29.414	33.1	32.7	32.9	28.0	37.5	12.5	21st	47.2	6th	1.7	1.7	1.7	.155	.153	.154	81	81	81		
	29.729	45.2	44.3	44.8	39.8	49.6	—	—	—	—	2.9	2.4	2.7	.249	.250	.250	78.8	82.3	80.6		

* NOTE.—Owing to an omission this station is out of proper

PINMORE

Long. 4° 49' W. Lat. 55° 12' N. Height above Mean Sea Level, 187 feet.

Height above Mean Sea Level, 187 feet.																			
	ins.													in.	in.	in.	%	%	%
January -	29.376	34.1	34.3	34.2	29.5	39.9	13.9	7th	50.1	3rd	0.9	1.0	1.0	.185	.181	.183	91.2	88.7	90.0
February -	.870	34.4	34.5	34.5	30.7	41.1	18.0	26th	45.5	13th	1.1	1.0	1.1	.180	.180	.180	88.6	88.1	88.4
March -	.671	37.1	36.5	36.8	31.9	44.9	11.5	12th	59.6	24th	1.4	1.3	1.4	.197	.195	.196	84.9	85.7	85.3
April -	.676	45.4	41.3	43.4	35.4	54.2	22.5	30th	69.4	27th	3.6	2.4	3.0	.230	.214	.222	76.2	82.0	79.1
May -	.681	49.5	45.5	47.5	40.2	55.3	28.5	1st	66.8	22nd	3.2	2.2	2.7	.282	.258	.270	79.4	84.4	81.9
June -	.761	56.1	50.8	53.5	44.2	62.1	34.5	3rd	76.9	19th	4.4	1.8	3.1	.333	.330	.332	74.2	88.0	81.1
July -	.629	59.5	54.6	57.1	49.0	65.0	37.9	28th	78.8	1st	4.2	2.0	3.1	.389	.373	.381	76.4	86.8	81.6
August -	.711	57.7	53.6	55.7	49.0	63.6	33.0	4th	71.5	20th	3.0	1.5	2.3	.390	.374	.382	81.7	90.2	86.0
September -	.745	54.3	50.2	52.3	42.8	61.0	29.5	23rd	78.9	4th	2.8	1.3	2.1	.350	.338	.344	82.4	91.1	86.8
October -	.562	49.2	48.0	48.6	43.2	56.5	28.5	26th	72.4	5th	1.7	1.5	1.6	.315	.307	.311	88.1	89.8	89.0
November -	.615	43.0	43.7	43.4	38.2	49.5	29.5	26th	56.1	25th	1.3	1.5	1.4	.252	.257	.255	89.6	89.2	89.4
December -	29.375	33.2	34.2	33.7	27.2	40.3	5.5	20th	51.1	5th, 6th	1.1	1.2	1.2	.174	.180	.177	87.6	87.3	87.5
Year -	29.639	46.1	43.9	45.0	38.4	52.8	—	—	—	—	2.4	1.6	2.0	.273	.266	.270	83.4	87.6	85.5

GLENLEE

Long. 4° 12' W. Lat. 55° 5' N. Height above Mean Sea Level, 203 feet.

		Air Temperature.										Humidity.															
		9 a.m.			9 p.m.			Mean.			Absolute Min.			Max.			Day.	Dep. of Wet-Bulb.			Tension of Vapour.			Percentage.			Day.
		ins.	9 a.m.	9 p.m.	Mean.	Min.	Max.	Min.	Day.	Max.		9 a.m.	9 p.m.	Mean.	9 a.m.	9 p.m.		Mean.									
January -	29.360	34.9	34.9	34.9	29.8	39.7	21.0	6th	51.0	1st, 2nd	0.9	1.2	1.1	.185	.179	.182	91	89	90								
February -	.870	32.9	33.9	33.4	29.6	38.9	14.0	5th	49.0	10th	0.6	0.7	0.7	.176	.181	.179	93	92	93								
March -	.664	36.1	35.7	35.9	30.3	42.9	12.0	7th	61.0	24, 25	1.2	1.2	1.2	.190	.188	.189	89	89	89								
April -	.662	45.4	41.4	43.4	35.8	51.4	22.0	30th	64.0	26th	4.0	2.7	3.4	.185	.207	.196	71	80	76								
May -	.682	48.6	45.2	46.9	39.2	54.5	28.0	27th	67.0	7th	4.0	2.5	3.3	.249	.245	.247	73	82	78								
June -	.734	56.5	52.1	54.3	44.7	62.5	32.0	3rd	75.5	19th	5.1	3.2	4.2	.319	.307	.313	69	78	74								
July -	.607	59.0	54.9	57.0	48.9	65.4	36.0	10th	76.0	2nd	5.0	3.0	4.0	.354	.349	.352	71	80	76								
August -	.692	57.8	54.7	56.3	47.8	63.5	36.0	1st	68.0	23rd	2.4	1.5	2.0	.407	.385	.396	84	90	87								
September -	.726	54.5	50.4	52.5	44.0	59.8	29.0	16th	74.0	4th	2.9	1.5	2.2	.345	.328	.337	81	90	86								
October -	.552	49.8	48.8	49.3	43.4	55.6	30.0	22nd	70.0	5th	2.3	1.3	1.8	.300	.313	.307	85	91	88								
November -	.594	42.9	42.6	42.8	37.3	48.2	30.0	7, 8, 21	54.0	3, 20, 24	1.4	1.4	1.4	.246	.242	.244	89	89	89								
December -	29.368	33.2	32.9	33.1	26.9	39.7	5.0	21st	52.0	6th	1.3	0.9	1.1	.163	.169	.166	86	90	88								
Year -	29.626	46.0	44.0	45.0	38.1	51.8	—	—	—	—	2.6	1.8	2.2	.260	.258	.259	81.8	86.7	84.3								

MONTHLY SUMMARIES.—ABERDEEN—PINMORE—GLENLEE.

ABERDEEN.*

Heights above Ground:—Barometer, 42 feet. Thermometers, 41 feet. Rain-gauge, 2 feet.

1886.		Amount of Cloud.			Rainfall.			Weather, No. of Days of								Wind, No. of Observations of									
		9 a.m.	9 p.m.	Mean.	Total.	Max.	Day.	Rain.	Snow.	Hail.	Thunder Storm.	Clear Sky.	Overcast.	Gale.	N.	N.E.	E.	S.E.	S.	S.W.	W.	N.W.	Calm.		
January -	-	6.8	5.7	6.3	ins.	ins.	23rd	21	14	5	0	2	11	7	3	2	7	7	10	14	7	10	2		
February -	-	6.3	7.2	6.8	2.075	.380	13th	18	17	6	0	2	9	0	1	0	4	12	15	5	7	8	4		
March -	-	7.6	5.8	6.7	2.580	.560	19th	22	14	8	0	2	10	5	2	0	8	9	20	6	4	6	7		
April -	-	6.3	5.4	5.9	1.235	.240	18th	19	0	1	0	2	5	0	5	6	5	3	9	12	2	10	8		
May -	-	6.3	7.3	6.8	3.995	.870	27th	22	0	2	0	0	7	2	8	6	4	7	11	7	2	6	11		
June -	-	6.6	6.8	6.7	1.045	.390	1st	12	0	0	0	0	9	2	1	3	3	5	12	2	12	16	6		
July -	-	6.4	6.4	6.4	2.725	.540	23rd	21	0	1	1	0	9	2	3	5	1	7	15	6	11	9	5		
August -	-	5.9	6.0	6.0	1.000	.220	26th	11	0	0	0	1	4	0	2	0	1	3	22	8	8	7	11		
September	-	5.8	6.8	6.3	1.745	.630	13th	14	0	0	0	3	8	0	7	1	0	4	15	11	3	6	13		
October -	-	8.0	8.4	8.2	2.400	.475	19th	21	0	0	0	1	21	3	4	2	7	16	16	7	5	2	3		
November	-	5.7	5.4	5.6	2.220	.325	3, 6	21	1	1	1	3	3	2	4	2	0	2	14	11	11	10	6		
December	-	6.0	4.5	5.3	4.355	.670	18th	22	14	3	1	3	5	2	4	0	0	2	10	9	19	13	5		
Year -	-	6.5	6.3	6.4	27.830	—	—	224	60	27	3	19	101	25	44	27	40	77	169	98	91	103	81		

OBSERVATIONS AT STATIONS OF THE SECOND ORDER.

CRAMLINGTON

Long. 1° 35' W. Lat. 55° 5' N. Height above Mean Sea Level, 255 feet.

1886.	Mean Pressure at 32° Fahr.	Air Temperature.									Humidity.								
		9 a.m. 9 p.m. Mean.			Means of			Absolute Min. and Max.			Dep. of Wet-Bulb.			Tension of Vapour.			Percentage.		
		9 a.m.	9 p.m.	Mean.	Min.		Max.	Day.	Day.	Day.	9 a.m.	9 p.m.	Mean.	9 a.m.	9 p.m.	Mean.	9 a.m.	9 p.m.	Mean.
January	ins. 29.256	34.3	33.9	34.1	29.3	39.2	15.1	7th	50.8	1st, 2nd	1.1	0.9	1.0	in. 1.75	in. 1.76	in. 1.76	88	90	89
February	809	32.6	32.8	32.7	28.7	38.8	20.2	20th	45.8	10th	0.7	0.7	0.7	1.70	1.71	1.71	92	92	92
March	617	38.4	36.2	37.3	31.4	43.2	15.1	7th	61.8	22nd	1.9	1.4	1.7	1.95	1.86	1.91	84	87	86
April	597	44.2	40.6	42.4	36.0	49.3	26.3	30th	69.9	27th	2.8	1.5	2.2	2.30	2.22	2.26	79	88	84
May	605	48.5	45.3	46.9	39.9	54.0	29.6	2nd	71.3	7th	2.8	1.8	2.3	2.73	2.61	2.67	80	86	83
June	655	53.5	50.6	52.1	44.0	61.4	33.4	4th	73.2	26, 28	3.2	2.2	2.7	3.25	3.12	3.19	79	85	82
July	538	60.2	55.7	58.0	48.6	66.8	38.0	28th	79.8	2nd	—	—	—	—	—	—	—	—	—
August	631	58.8	55.5	57.2	48.7	65.9	38.4	3rd	76.4	30th	3.5	2.0	2.8	3.89	3.82	3.86	78	87	83
September	29.685	54.4	51.9	53.2	45.9	61.4	38.6	16th	69.2	13th	2.6	1.8	2.2	3.51	3.39	3.45	83	88	86
October	—	51.3	48.5	49.9	—	—	36.2	22nd	—	—	1.1	1.0	1.1	3.49	3.16	3.33	92	92	92
November	29.515	42.4	41.5	42.0	35.5	48.8	27.6	8, 22	56.4	25th	1.5	1.2	1.4	2.38	2.36	2.37	88	90	89
December	29.254	32.8	33.1	33.0	26.7	38.8	9.6	21st	52.4	6th	1.1	1.0	1.1	1.63	1.68	1.65	87	89	88
Year	—	46.0	43.8	44.9	—	—	—	—	—	—	—	—	—	—	—	—	—	—	—

CARGEN

Long. 3° 37' W. Lat. 55° 2' N. Height above Mean Sea Level, 72 feet.

1886.	ins.	9 a.m. 9 p.m. Mean.			Means of			Absolute Min. and Max.			Dep. of Wet-Bulb.			Tension of Vapour.			Percentage.		
		9 a.m.	9 p.m.	Mean.	Min.		Max.	Day.	Day.	Day.	9 a.m.	9 p.m.	Mean.	9 a.m.	9 p.m.	Mean.	9 a.m.	9 p.m.	Mean.
January	29.478	34.1	34.8	34.5	29.8	39.0	14.0	19th	51.6	3rd	1.0	0.9	1.0	in. 1.77	in. 1.84	in. 1.81	98	92	95
February	30.004	34.0	34.2	34.1	30.4	39.3	14.8	5th	44.8	13th	0.5	0.4	0.5	1.86	1.90	1.88	95	96	96
March	29.798	37.1	37.7	37.4	32.2	44.3	15.0	7th	65.8	24th	1.1	1.1	1.1	1.99	2.05	2.02	90	90	90
April	780	45.4	43.6	44.5	37.1	53.3	25.2	30th	69.0	27th	3.0	2.1	2.6	2.38	2.39	2.39	79	84	82
May	789	49.1	47.1	48.1	40.7	55.0	34.2	27th	69.2	7th	3.0	1.8	2.4	2.77	2.81	2.79	79	87	83
June	845	56.5	53.9	55.2	45.6	64.0	36.2	3rd	79.2	19th	3.8	2.4	3.1	3.51	3.49	3.50	76	85	81
July	718	60.1	56.7	58.4	49.2	66.3	40.2	28th	79.2	1st	3.5	1.9	2.7	4.11	4.03	4.07	80	88	84
August	810	58.7	56.9	57.8	50.0	64.4	37.2	3rd	70.6	25th	2.5	1.5	2.0	4.17	4.18	4.18	84	91	88
September	856	54.1	52.7	53.4	46.4	60.8	32.0	16th	76.0	4th	2.1	1.4	1.8	3.59	3.59	3.59	85	90	88
October	671	50.6	50.1	50.4	44.0	56.7	34.0	22nd	69.4	5th	1.2	1.2	1.2	3.38	3.31	3.35	92	91	92
November	712	42.5	43.3	42.9	37.8	48.5	31.0	22nd	54.0	20th	1.2	1.2	1.2	2.46	2.54	2.50	90	91	91
December	29.480	33.7	34.9	34.3	28.3	40.3	7.2	21st	52.0	6th	0.9	1.0	1.0	1.75	1.83	1.79	90	91	91
Year	29.745	46.3	45.5	45.9	39.3	52.7	—	—	—	—	2.0	1.4	1.7	2.81	2.83	2.82	86.5	89.7	88.1

SCALEBY

Long. 2° 52' W. Lat. 54° 58' N. Height above Mean Sea Level, 111 feet.

1886.	ins.	9 a.m. 9 p.m. Mean.			Means of			Absolute Min. and Max.			Dep. of Wet-Bulb.			Tension of Vapour.			Percentage.		
		9 a.m.	9 p.m.	Mean.	Min.		Max.	Day.	Day.	Day.	9 a.m.	9 p.m.	Mean.	9 a.m.	9 p.m.	Mean.	9 a.m.	9 p.m.	Mean.
January	29.446	33.3	33.3	33.3	28.7	39.0	12.0	20th	50.5	3rd	0.9	1.0	1.0	in. 1.75	in. 1.72	in. 1.74	89.4	88.2	88.8
February	975	32.6	33.2	32.9	29.4	39.3	16.5	5th	49.0	13th	0.9	1.0	1.0	1.68	1.70	1.69	89.6	88.7	89.2
March	776	38.0	37.2	37.6	32.9	45.3	12.0	7th	64.0	24th	1.6	1.4	1.5	2.03	2.01	2.02	84.9	86.0	85.5
April	760	45.2	41.5	43.4	37.0	52.1	26.0	30th	69.0	27th	3.2	2.1	2.7	2.37	2.22	2.30	78.4	83.9	81.2
May	772	49.1	45.5	47.3	39.8	55.3	31.0	27th	69.0	7th	—	—	—	—	—	—	—	—	—
June	830	55.3	51.7	53.5	46.0	63.5	38.0	3, 27	77.0	19th	3.7	1.9	2.8	3.41	3.36	3.39	78.1	86.9	82.5
July	—	58.6	55.4	57.0	49.3	66.0	38.0	10th	78.2	2nd	3.8	2.5	3.2	3.88	3.73	3.81	78.7	84.7	81.7
August	791	58.7	55.8	57.3	50.6	66.8	38.6	3rd	76.0	29th	3.1	1.7	2.4	4.05	3.99	4.02	81.9	89.4	85.7
September	842	54.4	50.9	52.7	46.3	61.9	32.0	16th	82.5	4th	2.6	2.0	2.3	3.58	3.38	3.43	83.7	87.5	85.6
October	651	50.4	48.6	49.5	44.5	57.0	34.5	26th	65.6	3rd	1.5	1.4	1.5	3.32	3.12	3.22	90.1	90.4	90.3
November	688	42.0	42.0	42.0	37.1	48.7	30.5	14th	57.5	24th	1.0	1.2	1.1	2.48	2.46	2.47	92.3	91.3	91.8
December	29.446	31.5	32.0	31.8	26.3	38.6	6.0	21st	52.0	5th, 6th	—	—	—	—	—	—	—	—	—
Year	—	45.8	43.9	44.9	39.0	52.8	—	—	—	—	—	—	—	—	—	—	—	—	—

MONTHLY SUMMARIES.—CRAMLINGTON—CARGEN—SCALEBY.

CRAMLINGTON.

Heights above Ground:—Barometer, 15 feet. Thermometers, 4 feet. Rain-gauge, 1 foot.

1886.	Amount of Cloud.			Rainfall.			Weather, No. of Days of								Wind, No. of Observations of									
	9 a.m.	9 p.m.	Mean.	Total.	Max.	Day.	Rain.	Snow.	Hail.	Thunder Storm.	Clear Sky.	Overcast.	Gale.	N.	N.E.	E.	S.E.	S.	S.W.	W.	N.W.	Calm.		
January -	6.5	6.0	6.3	ins.	ins.	10th	19	15	2	0	4	12	1	4	7	4	7	1	9	14	16	0		
February -	6.9	6.6	6.8	1.520	.350	22nd	13	12	0	0	4	12	0	1	5	9	7	0	17	8	9	0		
March -	7.7	6.3	7.0	3.220	1.300	1st	19	11	1	0	4	16	2	1	6	6	15	2	12	14	6	0		
April -	7.1	6.1	6.6	1.610	.390	18th	15	1	2	0	1	10	0	1	22	4	4	2	5	12	10	0		
May -	8.6	7.3	8.0	2.490	.880	27th	17	0	0	0	0	16	0	4	6	8	10	3	15	14	2	0		
June -	6.7	6.8	6.8	1.260	1.010	1st	7	0	0	0	1	11	0	7	4	3	6	1	8	12	19	0		
July -	6.6	6.5	6.6	3.600	1.000	27th	14	0	0	2	0	9	0	4	2	0	1	4	13	23	15	0		
August -	6.3	6.5	6.4	2.040	.750	18th	11	0	0	0	1	7	0	7	2	3	2	0	17	24	7	0		
September -	7.2	5.8	6.5	1.750	1.800	9th	12	0	0	1	1	10	0	1	13	2	5	3	9	22	6	0		
October -	—	—	—	4.450	1.200	1st	20	0	0	2	—	—	—	0	1	14	7	14	12	11	2	1		
November -	5.7	6.5	6.1	3.440	1.600	6th	14	0	0	0	6	12	0	1	5	2	0	2	11	25	14	0		
December -	5.2	5.4	5.3	3.080	.870	11th	16	10	2	0	4	4	2	7	1	2	0	0	11	14	27	0		
Year	—	—	—	31.400	—	—	177	49	7	5	—	—	—	38	73	57	64	32	139	193	133	1		

DURHAM

Long. 1° 35' W. Lat. 54° 46' N. Height above Mean Sea Level, 336 feet.

1886.	Mean Pressure at 32° Fah.	Air Temperature.										Humidity.									
		9 a.m. 9 p.m. Mean.			Means of		Absolute Min. and Max.				Dep. of Wet-Bulb.			Tension of Vapour.			Percentage.				
		9 a.m.	9 p.m.	Mean.	Min. Max.		Min. Day.		Max. Day.		9 a.m.	9 p.m.	Mean.	9 a.m.	9 p.m.	Mean.	9 a.m.	9 p.m.	Mean.		
January	ins. 29.175	33.2	34.0	33.6	29.5	38.9	13.4	20th	52.4	1st	1.0	1.0	1.0	ins. 1.175	1.178	1.177	89.4	87.9	88.7		
February	722	32.4	32.4	32.4	28.8	39.2	19.6	20th	46.8	10th	0.5	0.8	0.7	1.174	1.167	1.171	93.6	89.6	91.6		
March	528	37.1	36.5	36.8	31.9	43.7	13.1	10th	62.3	24th	1.0	1.3	1.2	2.209	1.196	2.203	90.3	85.6	88.0		
April	509	43.6	41.4	42.5	36.3	49.9	26.6	30th	66.8	27th	2.2	1.5	1.9	2.238	2.232	2.235	84.3	88.6	86.5		
May	525	48.6	45.9	47.3	40.4	55.2	26.6	2nd	74.1	6th	2.3	1.8	2.1	2.290	2.271	2.281	84.9	87.5	86.2		
June	576	55.4	51.7	53.6	45.9	63.5	36.4	4th	78.1	28th	3.5	2.1	2.8	3.347	3.332	3.340	79.2	86.4	82.8		
July	459	61.3	56.6	59.0	50.6	69.4	40.5	28th	83.3	2nd	5.3	2.6	4.0	3.389	3.387	3.388	71.4	83.6	77.5		
August	553	59.0	56.3	57.7	50.6	67.8	40.7	4th	77.2	30th	3.5	2.0	2.8	4.400	3.399	4.400	79.6	87.2	83.4		
September	600	55.2	52.2	53.7	47.5	61.6	36.5	16th	74.5	1st	2.8	1.9	2.4	3.363	3.347	3.355	82.1	87.4	84.8		
October	416	50.1	49.4	49.8	45.1	55.3	35.4	23rd	64.2	8th	1.2	1.0	1.1	3.336	3.332	3.334	92.3	93.4	92.9		
November	436	41.5	41.5	41.5	36.6	48.2	27.8	22nd	55.4	2nd	1.2	1.1	1.2	2.238	2.242	2.240	89.9	91.2	90.6		
December	29.180	32.9	33.5	33.2	29.5	38.6	12.3	21st	52.3	6th	1.2	1.2	1.2	1.164	1.169	1.167	85.9	85.3	85.6		
Year	29.473	45.9	44.3	45.1	39.4	52.6	—	—	—	—	2.1	1.5	1.8	2.277	2.271	2.274	85.2	87.8	86.5		

NEWTON REIGNY

Long. 2° 48' W. Lat. 54° 41' N. Height above Mean Sea Level, 579 feet.

1886.	Mean Pressure at 32° Fah.	Air Temperature.										Humidity.									
		9 a.m. 9 p.m. Mean.			Means of		Absolute Min. and Max.				Dep. of Wet-Bulb.			Tension of Vapour.			Percentage.				
		9 a.m.	9 p.m.	Mean.	Min. Max.		Min. Day.		Max. Day.		9 a.m.	9 p.m.	Mean.	9 a.m.	9 p.m.	Mean.	9 a.m.	9 p.m.	Mean.		
January	ins. 28.948	32.3	32.8	32.6	27.8	37.6	6.8	20th	50.0	1st	0.9	0.9	0.9	ins. 1.169	1.173	1.171	89.5	90.6	90.1		
February	29.469	31.5	31.6	31.6	27.8	37.9	14.5	5th	45.5	13th	0.6	0.7	0.7	1.167	1.165	1.166	92.2	90.9	91.6		
March	270	37.0	36.2	36.6	31.2	43.4	9.5	7th	64.3	24th	1.3	1.4	1.4	2.200	1.194	2.197	86.6	87.0	86.8		
April	262	43.4	40.8	42.1	35.8	50.8	23.3	30th	69.0	27th	3.2	2.4	2.8	2.218	2.210	2.214	77.5	81.5	79.5		
May	274	47.8	44.8	46.3	39.2	53.6	31.3	27th	68.8	6th	3.6	2.7	3.2	2.255	2.242	2.249	78.1	81.7	79.9		
June	342	54.0	51.3	52.7	45.1	61.9	33.8	3rd	73.1	30th	3.3	2.1	2.7	3.329	3.326	3.328	79.0	85.5	82.3		
July	224	58.8	55.3	57.1	49.5	64.9	39.6	10th	76.8	2nd	4.4	2.5	3.5	3.373	3.371	3.372	74.6	83.7	79.2		
August	309	58.0	54.9	56.5	49.8	64.5	38.0	3rd	72.7	30th	3.7	2.0	2.9	3.379	3.378	3.379	77.8	86.9	82.4		
September	360	53.4	49.7	51.6	44.6	59.2	28.3	16th	71.0	4th	2.8	1.8	2.3	3.340	3.319	3.330	82.2	87.8	85.0		
October	157	49.5	48.0	48.8	43.4	55.5	29.6	26th	66.3	5th	1.5	1.2	1.4	3.321	3.312	3.317	89.6	91.9	90.8		
November	29.200	42.1	41.5	41.8	37.2	46.8	29.5	22nd	52.8	20th	1.1	1.0	1.1	2.248	2.244	2.246	91.9	92.3	92.1		
December	28.951	32.6	32.9	32.8	27.7	38.0	10.8	21st	51.8	5th, 6th	0.9	1.0	1.0	1.171	1.172	1.172	90.3	89.0	89.7		
Year	29.231	45.0	43.3	44.2	38.3	51.2	—	—	—	—	2.3	1.6	2.0	2.264	2.259	2.262	84.1	87.4	85.8		

AYSGARTH

Long. 1° 58' W. Lat. 54° 18' N. Height above Mean Sea Level, 658 feet.

1886.	Mean Pressure at 32° Fah.	Air Temperature.										Humidity.									
		9 a.m. 9 p.m. Mean.			Means of		Absolute Min. and Max.				Dep. of Wet-Bulb.			Tension of Vapour.			Percentage.				
		9 a.m.	9 p.m.	Mean.	Min. Max.		Min. Day.		Max. Day.		9 a.m.	9 p.m.	Mean.	9 a.m.	9 p.m.	Mean.	9 a.m.	9 p.m.	Mean.		
January	ins. 28.870	32.6	32.8	32.7	28.4	37.1	8.1	20th	49.8	3rd	1.3	1.3	1.3	ins. 1.162	1.163	1.163	84.6	84.2	84.4		
February	29.397	32.1	31.8	32.0	28.1	37.0	18.2	7th	45.8	13th	1.0	1.0	1.0	1.160	1.158	1.159	87.2	86.4	86.8		
March	198	36.1	35.2	35.7	31.0	41.8	13.1	7th	58.8	22nd	1.7	1.3	1.5	1.184	1.184	1.184	81.1	83.5	82.3		
April	186	42.7	40.6	41.7	35.8	49.4	25.8	30th	70.3	27th	2.9	2.3	2.6	2.217	2.209	2.213	79.6	82.1	80.9		
May	201	47.8	44.6	46.2	40.0	54.2	30.5	2nd	72.5	7th	4.0	2.9	3.5	2.247	2.236	2.242	75.7	80.9	78.3		
June	257	54.4	51.0	52.7	45.4	62.9	38.0	4th	77.0	29th	4.0	2.5	3.3	3.322	3.313	3.318	76.2	83.4	79.8		
July	29.154	59.9	55.0	57.5	50.5	67.2	40.8	10th	82.2	3rd	4.8	2.7	3.8	3.379	3.364	3.372	73.4	82.9	78.2		
August	—	—	—	—	—	—	—	—	—	—	—	—	—	—	—	—	—	—	—	—	
September	—	—	—	—	—	—	—	—	—	—	—	—	—	—	—	—	—	—	—	—	
October	29.084	45.9	48.1	49.0	44.1	54.3	34.3	23rd	61.0	3rd, 8th	1.4	1.0	1.2	3.328	3.315	3.322	90.6	92.4	91.5		
November	29.126	41.5	41.0	41.3	37.4	46.8	30.8	8th	55.0	25th	1.3	1.2	1.3	2.237	2.234	2.236	90.0	90.6	90.3		
December	28.875	32.7	33.4	33.1	29.2	37.4	15.0	21st	49.6	6th	1.2	1.2	1.2	1.161	1.167	1.164	84.2	84.5	84.4		
Year	—	—	—	—	—	—	—	—	—	—	—	—	—	—	—	—	—	—	—	—	

DURHAM.

Heights above Ground :—Barometer, 16 feet. Thermometers, 4 feet 8 inches. Rain-gauge, 3 feet 11 inches.

1886.		Amount of Cloud.			Rainfall.			Weather, No. of Days of								Wind, No. of Observations of								
		9 a.m.	9 p.m.	Mean.	Total.	Max.	Day.	Rain.	Snow.	Hail.	Thunder Storm.	Clear Sky.	Overcast.	Gale.	N.	N.E.	E.	S.E.	S.	S.W.	W.	N.W.	Calm.	
January	-	6.3	6.6	6.5	ins. 3.794	ins. 7.15	25th	19	16	1	0	4	11	1	3	5	3	0	8	6	10	10	17	
February	-	7.8	7.9	7.9	0.904	1.66	22nd	15	14	2	0	1	17	0	0	1	8	2	8	4	3	2	28	
March	-	8.5	7.5	8.0	2.445	4.69	2nd	18	12	0	0	1	20	3	0	5	6	4	11	14	4	4	14	
April	-	7.5	7.0	7.3	1.517	4.15	18th	21	6	2	0	1	14	0	5	12	1	0	8	11	6	4	13	
May	-	8.9	8.3	8.6	2.846	5.85	12th	18	0	2	0	0	21	1	4	8	8	1	7	14	4	2	14	
June	-	8.6	8.0	8.3	0.920	6.65	1st	11	0	0	1	0	19	1	8	7	0	1	4	6	8	13	13	
July	-	8.0	8.2	8.1	5.082	1.468	26th	13	0	1	2	0	18	0	4	0	1	3	5	7	13	7	22	
August	-	8.1	7.6	7.9	0.923	2.85	18th	12	0	0	0	1	17	0	1	2	0	0	7	19	4	3	26	
September	-	8.2	7.1	7.7	1.515	5.55	9th	13	0	0	1	0	14	0	4	5	3	0	8	15	3	4	18	
October	-	8.8	9.9	9.4	5.046	1.150	1st	22	0	1	3	0	24	0	1	10	5	5	7	6	3	18		
November	-	7.1	7.3	7.2	3.576	1.530	5th	15	1	0	0	2	17	0	5	4	1	1	9	8	8	9	15	
December	-	6.3	6.6	6.5	3.550	1.056	15th	19	15	1	0	4	11	1	4	2	1	1	8	9	11	21	5	
Year	-	7.8	7.7	7.8	32.118	—	—	196	64	10	7	14	203	7	39	61	37	18	90	120	80	82	203	

SCARBOROUGH

Long. 0° 23' W. Lat. 54° 17' N. Height above Mean Sea Level, 129 feet.

1886.	Mean Pressure at 32° Fahr.	Air Temperature.						Humidity.											
		9 a.m.	9 p.m.	Mean.	Means of		Absolute Min. and Max.				Dep. of Wet-Bulb.			Tension of Vapour.			Percentage.		
					Min.	Max.	Min.	Day.	Max.	Day.	9 a.m.	9 p.m.	Mean.	9 a.m.	9 p.m.	Mean.	9 a.m.	9 p.m.	Mean.
January	ins. 29.451	36.4	35.9	36.2	31.8	39.4	21.9	19th	50.8	3rd	1.4	1.1	1.3	1.189	1.190	1.190	86.8	88.7	87.8
February	.998	35.8	35.6	35.7	32.3	38.6	28.0	24th	45.9	15th	1.3	1.2	1.3	1.186	1.186	1.186	88.7	88.9	88.8
March	.805	39.9	39.7	39.8	35.3	44.4	25.1	7th	60.7	21st	1.5	1.4	1.5	1.223	1.224	1.224	87.2	87.6	87.4
April	.774	44.4	42.7	43.6	38.2	48.0	31.9	10th	59.4	2nd	2.4	1.6	2.0	1.241	1.243	1.242	82.9	88.7	85.8
May	.787	48.9	47.0	48.0	42.8	53.6	35.1	2nd	64.9	4th	2.9	2.5	2.7	1.282	1.266	1.274	82.0	83.5	82.8
June	.833	54.8	51.4	53.1	47.6	58.3	39.7	4th	67.0	28th	3.4	1.9	2.7	1.339	1.333	1.336	79.7	87.7	83.7
July	.726	61.0	57.3	59.2	52.8	66.4	44.7	28th	81.0	4th	3.8	2.4	3.1	1.422	1.405	1.414	78.5	85.5	82.0
August	.816	59.6	58.8	59.2	53.5	66.4	45.1	4th	78.5	31st	3.1	2.6	2.9	1.418	1.420	1.419	82.1	84.2	83.2
September	.878	57.3	55.0	56.2	51.0	62.7	45.9	11th	73.6	1st	3.0	2.5	2.8	1.389	1.368	1.379	82.0	84.4	83.2
October	.671	52.1	51.7	51.9	48.5	55.4	42.1	14th	64.5	1st	1.5	1.2	1.4	1.352	1.353	1.353	90.0	91.6	90.8
November	.710	43.6	43.9	43.8	39.6	48.2	34.0	8th	55.7	1st	1.6	1.7	1.7	1.250	1.251	1.251	88.2	87.2	87.7
December	29.447	36.1	36.1	36.1	32.4	39.9	22.8	18th	52.1	6th	1.5	1.3	1.4	1.185	1.188	1.187	86.4	87.9	87.2
Year	29.741	47.5	46.3	46.9	42.2	51.8	—	—	—	—	2.3	1.8	2.1	1.290	1.286	1.288	84.5	87.2	85.9

CRONKBOURNE (DOUGLAS), ISLE OF MAN

Long. 4° 29' W. Lat. 54° 10' N. Height above Mean Sea Level, 137 feet.

	ins.												in.	in.	in.	%	%	%	
January -	29.447	37.6	37.5	37.6	34.0	41.5	21.4	7th	50.6	3rd	0.7	0.7	0.7	.215	.215	.215	93.7	94.0	93.9
February -	.929	37.8	37.6	37.7	34.3	41.5	25.4	5th	46.9	13th	1.0	0.7	0.9	.209	.214	.212	91.0	93.6	92.3
March -	.738	38.9	38.3	38.6	35.2	42.9	25.5	7th	54.1	24th	1.0	1.0	1.0	.223	.216	.220	91.2	90.4	90.8
April -	.740	45.7	43.5	44.6	39.5	51.0	29.4	30th	62.0	27th	2.5	2.1	2.3	.253	.241	.247	82.5	84.8	83.7
May -	.740	49.3	46.0	47.7	41.3	53.2	33.5	28th	62.5	7th	2.4	1.4	1.9	.296	.281	.289	84.8	90.3	87.6
June -	.832	55.3	51.8	53.6	47.2	60.3	40.2	28th	71.5	30th	2.7	1.6	2.2	.365	.344	.355	83.4	89.1	86.3
July -	.702	59.3	54.9	57.1	50.5	63.0	40.2	10th	74.7	2nd	1.9	0.9	1.4	.450	.407	.429	88.7	93.7	91.2
August -	.790	58.7	55.4	57.1	50.8	61.9	40.2	4th	67.2	7th	2.0	0.9	1.5	.434	.415	.425	87.8	93.8	90.8
September	.820	56.2	54.1	55.2	49.2	59.6	37.8	23rd	68.2	4th	1.7	1.0	1.4	.405	.394	.400	89.0	93.0	91.0
October -	.610	52.9	51.8	52.4	47.7	56.0	37.0	22nd	64.2	5th	1.4	0.9	1.2	.367	.363	.365	90.8	93.9	92.4
November	.686	47.0	46.7	46.9	42.9	50.0	36.2	30th	55.0	3rd	1.0	1.1	1.1	.299	.295	.297	92.5	91.7	92.1
December	29.461	38.6	38.0	38.3	33.3	43.4	22.2	21st	52.2	5th, 6th	0.9	0.8	0.9	.219	.218	.219	91.9	92.8	92.4
Year -	29.709	48.1	46.3	47.2	42.2	52.0	—	—	—	—	1.6	1.1	1.4	.311	.300	.306	88.9	91.8	90.4

YORK

Long. 1° 5' W. Lat. 53° 57' N. Height above Mean Sea Level, 51 feet.

	ins.													in.	in.	in.	%	%	%
January -	29.546	34.3	34.6	34.5	30.2	39.5	15.6	19th	53.0	3rd	1.0	0.5	0.8	.178	.191	.185	89	95	92
February -	30.083	33.7	33.9	33.8	30.6	38.9	25.0	27th	48.0	12th	0.8	0.8	0.8	.178	.179	.179	91	91	91
March -	29.885	38.9	38.9	38.9	33.8	45.6	15.6	7th	61.7	24th	1.4	1.3	1.4	.210	.212	.211	90	90	90
April -	.861	45.1	42.8	44.0	37.5	52.5	28.4	30th	66.0	27th	3.0	2.2	2.6	.234	.229	.232	78	83	81
May -	.869	50.5	49.0	49.8	42.3	56.7	31.0	2nd	72.6	7th	4.0	3.4	3.7	.271	.268	.270	74	77	76
June -	.920	55.5	53.3	54.4	47.7	62.8	40.0	4th	74.8	29th	4.2	3.0	3.6	.328	.326	.327	74	80	77
July -	.809	61.6	59.0	60.3	52.7	68.1	44.0	28th	83.2	2nd	5.0	3.0	4.0	.392	.407	.400	72	82	77
August -	.903	59.4	58.4	58.9	52.3	68.2	43.0	3rd	79.2	31st	3.2	2.3	2.8	.408	.418	.413	81	86	84
September	.963	56.6	54.3	55.5	48.6	64.1	39.5	23rd	73.0	4th	2.7	1.9	2.3	.380	.368	.374	82	87	85
October -	.741	51.4	51.3	51.4	46.8	57.4	38.0	23rd	69.0	4th	1.3	1.2	1.3	.346	.347	.347	91	92	92
November	.801	41.9	41.8	41.9	37.0	48.4	28.2	22nd	55.3	2nd	1.2	1.1	1.2	.241	.242	.242	92	92	92
December	29.545	34.2	34.7	34.5	30.0	39.8	19.0	21st	52.0	6th	1.3	0.8	1.1	.172	.186	.179	86	93	90
Year -	29.827	46.9	46.0	46.5	40.8	53.5	—	—	—	—	2.4	1.8	2.1	.278	.281	.280	83.3	87.3	85.3

SCARBOROUGH.

Heights above Ground:—Barometer, 4 feet. Thermometers, 4 feet. Rain-gauge, 1 foot.

Reigns Above Ground.																						
1886.	Amount of Cloud.			Rainfall.			Weather, No. of Days of							Wind, No. of Observations of								
	9 a.m.	9 p.m.	Mean.	Total.	Max.	Day.	Rain.	Snow.	Hail.	Thunder Storm.	Clear Sky.	Overcast.	Gale.	N.	N.E.	E.	S.E.	S.	S.W.	W.	N.W.	Calm.
January -	6.9	6.4	6.7	ins. 3.840	ins. 5.500	17th	23	12	7	0	1	10	1	12	11	5	3	0	8	11	12	0
February -	7.8	7.0	7.4	1.030	1.150	1st	16	11	3	0	2	14	0	8	8	6	7	1	6	8	12	0
March -	7.2	5.8	6.5	1.940	1.350	1st	19	12	0	0	2	12	3	5	11	13	8	2	9	9	5	0
April -	6.5	6.2	6.4	2.460	1.720	18th	17	1	1	0	1	9	0	8	12	5	9	3	9	8	5	1
May -	7.7	6.6	7.2	4.010	1.340	13th	21	0	0	3	0	13	0	6	12	8	5	5	14	5	4	3
June -	6.3	6.3	6.3	0.780	1.380	1st	7	0	0	0	2	11	2	8	12	4	8	5	5	8	9	1
July -	5.8	6.7	6.3	3.810	1.550	25th	14	0	0	3	2	8	0	5	5	1	9	4	17	15	5	1
August -	6.1	5.5	5.8	1.820	1.510	18th	9	0	0	0	3	7	0	4	4	1	4	4	23	12	6	4
September -	6.5	4.9	5.7	1.260	1.250	9th	16	0	1	0	2	6	0	4	11	5	4	1	19	13	2	1
October -	7.5	7.6	7.6	2.470	1.370	9th	21	0	0	1	1	16	0	2	6	9	14	4	14	8	3	2
November -	6.5	4.5	5.5	2.250	1.040	5th	12	0	0	0	4	7	0	2	4	0	4	2	19	15	14	0
December -	5.5	5.1	5.3	4.070	1.790	11th	22	7	4	0	4	8	2	8	6	1	1	2	13	13	18	0
Year -	6.7	6.1	6.4	29.740	—	—	197	43	16	7	24	131	8	72	102	58	76	33	156	125	95	13

OBSERVATIONS AT STATIONS OF THE SECOND ORDER.

STONYHURST.

Long. 2° 28' W. Lat. 53° 51' N. Height above Mean Sea Level, 375 feet.

1886.	Mean Pressure at 32° Fahr.	Air Temperature.								Humidity.									
		9 a.m. 9 p.m. Mean.			Means of		Absolute Min. and Max.			Dep. of Wet-Bulb.		Tension of Vapour.			Percentage.				
		9 a.m.	9 p.m.	Mean.	Min.	Max.	Min.	Day.	Max.	Day.	9 a.m.	9 p.m.	Mean.	9 a.m.	9 p.m.	Mean.	9 a.m.	9 p.m.	Mean.
January	ins. 29.224	34.4	34.3	34.4	30.3	40.0	15.5	19th	50.5	3rd	1.5	1.6	1.6	in. 1.71	in. 1.69	in. 1.70	83.6	81.9	82.8
February	731	33.4	33.9	33.7	30.6	39.0	23.5	26th	48.0	13th	1.3	1.5	1.4	1.64	1.65	1.65	84.5	82.8	83.7
March	533	37.9	37.6	37.8	33.3	43.2	14.4	7th	59.9	24th	2.3	1.9	2.1	1.88	1.93	1.91	75.7	78.8	77.3
April	521	44.2	42.1	43.2	37.3	50.6	27.8	30th	66.3	27th	3.2	2.6	2.9	2.24	2.17	2.21	77.4	80.5	79.0
May	525	49.1	47.2	48.2	41.8	54.3	32.1	1st	67.0	7th	3.9	3.4	3.7	2.60	2.52	2.56	75.3	77.8	76.6
June	597	56.4	53.2	54.8	47.3	61.3	41.3	3rd	73.1	19th	4.3	2.5	3.4	3.39	3.40	3.40	74.3	83.3	78.8
July	489	60.2	57.0	58.6	47.3	64.5	40.7	9th	75.8	2nd	4.6	2.6	3.6	3.87	3.93	3.90	74.2	83.6	78.9
August	578	59.5	56.8	58.2	52.0	64.7	41.2	2nd, 4th	75.6	30th	3.6	2.0	2.8	4.03	4.08	4.06	78.9	87.2	83.1
September	621	56.0	52.7	54.4	48.3	60.6	37.9	16th	67.9	5th, 13th	3.1	2.3	2.7	3.68	3.42	3.55	80.6	84.4	82.5
October	400	51.3	49.8	50.6	45.9	55.3	38.8	22nd	65.3	5th	2.1	1.7	1.9	3.28	3.19	3.24	85.9	87.9	86.9
November	472	43.3	43.0	43.2	39.2	46.8	32.9	8th	52.9	1st	1.6	1.7	1.7	2.48	2.43	2.46	88.0	86.9	87.5
December	29.230	34.1	35.0	34.6	30.0	39.4	15.9	20th	49.6	6th	1.6	1.7	1.7	1.66	1.72	1.69	82.2	81.5	81.9
Year	29.493	46.7	45.2	46.0	40.6	51.6	—	—	—	—	2.8	2.1	2.5	2.71	2.68	2.70	80.1	83.1	81.6

WAKEFIELD.

Long. 1° 30' W. Lat. 53° 41' N. Height above Mean Sea Level, 96 feet.

1886.	ins.	Air Temperature.								Humidity.									
		9 a.m. 9 p.m. Mean.			Means of		Absolute Min. and Max.			Dep. of Wet-Bulb.		Tension of Vapour.			Percentage.				
		9 a.m.	9 p.m.	Mean.	Min.	Max.	Min.	Day.	Max.	Day.	9 a.m.	9 p.m.	Mean.	9 a.m.	9 p.m.	Mean.	9 a.m.	9 p.m.	Mean.
January	29.499	34.8	35.5	35.2	30.8	40.0	14.1	20th	54.4	3rd	1.0	1.1	1.1	in. 1.87	in. 1.90	in. 1.89	90.2	89.0	89.6
February	30.026	33.7	34.1	33.9	30.2	39.0	23.0	7th	48.1	12th	—	—	—	—	—	—	—	—	—
March	29.825	37.7	38.1	37.9	31.4	44.3	11.5	8th	60.8	24th	—	—	—	—	—	—	—	—	—
April	808	44.2	42.7	43.5	36.7	52.3	24.4	30th	68.6	27th	2.5	2.1	2.3	2.37	2.33	2.35	81.7	84.6	83.2
May	814	49.7	48.1	48.9	41.7	56.6	31.0	2nd	73.8	7th	3.3	2.5	2.9	2.82	2.82	2.82	79.0	84.2	81.6
June	871	55.1	54.3	54.7	46.9	62.6	36.0	4th	74.8	29th	4.0	3.5	3.8	3.31	3.32	3.32	76.3	78.5	77.4
July	760	61.6	59.2	60.4	51.5	68.2	44.1	17th	80.4	2, 3	5.2	3.5	4.4	3.93	4.04	3.99	72.2	80.2	76.2
August	856	59.9	58.3	59.1	52.9	67.5	40.6	5th	80.4	30, 31	3.6	2.3	3.0	4.10	4.21	4.16	79.4	86.1	82.8
September	905	57.2	54.3	55.8	48.8	63.4	38.1	16th	71.4	4th	3.1	2.6	2.9	3.83	3.57	3.70	80.6	84.1	82.4
October	688	51.3	50.6	51.0	46.5	57.1	35.8	23rd	64.8	4th	1.2	1.0	1.1	3.50	3.46	3.48	91.4	92.8	92.1
November	757	43.2	42.2	42.7	37.6	49.1	29.0	8, 22	55.7	1st	1.0	0.8	0.9	2.61	2.55	2.58	92.6	93.9	93.3
December	29.509	34.8	35.6	35.2	31.6	40.9	17.7	21st	52.8	6th	1.0	0.8	0.9	1.86	1.96	1.91	90.9	92.5	91.7
Year	29.777	46.9	46.1	46.5	40.6	53.4	—	—	—	—	—	—	—	—	—	—	—	—	—

PRESTWICH.

Long. 2° 17' W. Lat. 53° 32' N. Height above Mean Sea Level, 294 feet.

1886.	ins.	Air Temperature.								Humidity.									
		9 a.m. 9 p.m. Mean.			Means of		Absolute Min. and Max.			Dep. of Wet-Bulb.		Tension of Vapour.			Percentage.				
		9 a.m.	9 p.m.	Mean.	Min.	Max.	Min.	Day.	Max.	Day.	9 a.m.	9 p.m.	Mean.	9 a.m.	9 p.m.	Mean.	9 a.m.	9 p.m.	Mean.
January	29.266	34.1	34.3	34.2	31.2	38.8	19.0	19th	51.6	3rd	0.8	0.9	0.9	in. 1.84	in. 1.83	in. 1.84	91.7	90.4	91.1
February	770	33.3	34.1	33.7	31.4	38.6	25.0	26th	47.4	13th	0.8	0.9	0.9	1.74	1.80	1.77	90.3	90.7	90.5
March	575	38.4	38.0	38.2	33.8	44.2	16.9	7th	62.6	27th	1.6	1.4	1.5	2.09	2.09	2.09	84.4	85.7	85.1
April	560	44.0	42.5	43.3	38.1	52.3	30.0	11th	67.7	27th	2.9	2.3	2.6	2.29	2.28	2.29	79.9	83.1	81.5
May	559	49.1	47.6	48.4	43.0	56.0	33.5	1st	69.8	7th	3.5	2.6	3.1	2.72	2.74	2.73	78.7	83.2	81.0
June	635	55.3	53.4	54.4	47.9	62.7	42.9	27th	74.0	29th	3.6	2.5	3.1	3.40	3.44	3.42	77.9	84.0	81.0
July	528	59.3	57.1	58.2	51.9	66.4	42.5	10th	78.5	2nd	4.0	2.5	3.3	3.88	4.01	3.95	76.8	85.1	81.0
August	616	58.6	57.2	57.9	52.5	66.9	42.1	3rd	78.3	30th	2.9	1.7	2.3	4.10	4.23	4.17	82.6	88.9	85.8
September	659	56.2	53.5	54.9	48.9	63.2	39.3	23rd	69.6	13th	3.3	2.4	2.9	3.68	3.52	3.60	80.3	84.8	82.6
October	432	51.5	50.3	50.9	46.4	56.9	38.6	22nd	70.7	5th	1.9	1.6	1.8	3.36	3.28	3.32	87.2	89.1	88.2
November	518	43.2	42.9	43.1	39.7	47.6	33.1	8th	55.6	1st	1.3	1.3	1.3	2.54	2.51	2.53	90.3	90.2	90.3
December	29.278	34.0	34.6	34.3	30.3	39.5	15.6	21st	51.0	6th	1.0	1.0	1.0	1.79	1.83	1.81	89.9	89.0	89.5
Year	29.533	46.4	45.5	46.0	41.3	52.7	—	—	—	—	2.3	1.8	2.1	2.79	2.80	2.80	84.2	87.0	85.6

MONTHLY SUMMARIES.—STONYHURST—WAKEFIELD—PRESTWICH.

STONYHURST.

Heights above Ground:—Barometer, —12 feet. Thermometers, 7 feet. Rain-gauge, 2 feet.

Weather, No. of Days of														Wind, No. of Observations of									
1886.	Amount of Cloud.			Rainfall.			Rain.	Snow.	Hail.	Thunder Storm.	Clear Sky.	Overcast.	Gale.	N.	N.E.	E.	S.E.	S.	S.W.	W.	N.W.	Calm.	
	9 a.m.	9 p.m.	Mean.	Total.	Max.	Day.																	
January -	8.5	8.1	8.3	ins. 7.171	ins. 1.700	3rd	22	10	6	1	1	22	0	5	9	5	2	1	8	17	3	12	
February -	7.6	7.2	7.4	0.999	.260	20th	13	6	1	0	2	15	0	0	10	9	2	2	4	3	3	23	
March -	8.0	7.3	7.7	3.537	.850	26th	16	7	1	1	1	18	1	3	8	17	3	3	7	11	1	9	
April -	7.9	7.6	7.8	3.532	1.030	8th	18	2	2	0	2	15	0	0	22	6	1	4	6	12	2	7	
May -	8.6	8.2	8.4	6.117	1.230	31st	22	2	3	1	1	21	1	3	17	6	1	1	12	10	3	9	
June -	8.1	6.7	7.4	2.893	.826	1st	8	0	1	2	1	15	0	1	8	3	3	0	5	17	8	15	
July -	7.7	7.7	7.7	4.960	1.000	21st	16	0	0	2	3	18	0	1	1	2	0	6	11	20	8	13	
August -	8.6	7.7	8.2	2.360	.700	6th	16	0	0	1	0	18	0	0	7	1	1	2	10	12	5	24	
September -	8.5	6.8	7.7	4.979	1.065	9th	14	0	0	1	1	20	0	3	13	7	0	8	14	5	2	8	
October -	7.8	8.2	8.0	5.174	.720	1st	21	0	1	2	0	17	0	4	18	8	3	3	9	4	0	13	
November -	8.4	8.6	8.5	3.828	.725	5th	25	0	2	0	0	22	0	3	4	2	0	5	12	11	3	20	
December -	6.5	7.4	7.0	6.479	1.070	11th	22	7	7	2	2	14	1	0	5	1	1	5	14	14	7	15	
Year -	8.0	7.6	7.8	52.029	—	—	213	34	24	13	14	215	3	23	122	67	17	40	112	136	45	168	

LLANDUDNO

Long. 3° 50' W. Lat. 53° 21' N. Height above Mean Sea Level, 88 feet.

1886.	Mean Pressure at 32° Fahr.	Air Temperature.										Humidity.								
		9 a.m.	9 p.m.	Mean.	Means of		Absolute Min. and Max.				Dep. of Wet-Bulb.			Tension of Vapour.			Percentage.			
					Min.	Max.	Min.	Day.	Max.	Day.	9 a.m.	9 p.m.	Mean.	9 a.m.	9 p.m.	Mean.	9 a.m.	9 p.m.	Mean.	
January	ins.	29° 52'4	38° 4	38° 4	38° 4	34° 1	42° 3	24° 5	25th	52° 5	3rd	1° 8	2° 0	1° 9	in. 2° 00	in. 1° 96	in. 1° 98	84° 2	82° 4	83° 3
February		30° 009	37° 6	37° 8	37° 7	33° 3	42° 1	25° 4	26th	50° 0	12th	1° 6	1° 7	1° 7	1° 195	1° 195	1° 195	85° 1	84° 6	84° 9
March		29° 803	40° 0	39° 6	39° 8	34° 6	45° 1	22° 5	14th	63° 0	23, 24	2° 3	2° 2	2° 3	2° 08	2° 06	2° 07	79° 8	79° 9	79° 9
April		30° 4	46° 9	45° 3	46° 1	40° 3	52° 5	32° 5	30th	67° 0	27th	3° 5	3° 3	3° 4	2° 46	2° 34	2° 40	77° 1	77° 1	77° 1
May		30° 799	51° 6	49° 7	50° 7	44° 4	56° 3	35° 8	1st	65° 0	7th	3° 5	3° 0	3° 3	2° 297	2° 285	2° 291	78° 5	80° 5	79° 5
June		30° 902	56° 9	54° 3	55° 6	49° 9	61° 2	46° 0	5th	70° 1	30th	3° 4	2° 5	3° 0	3° 367	3° 355	3° 361	79° 6	83° 9	81° 8
July		30° 776	61° 0	58° 6	59° 8	53° 8	65° 9	47° 8	10th	78° 0	3rd	4° 3	3° 3	3° 8	4° 408	3° 398	4° 403	76° 2	80° 6	78° 4
August		30° 863	60° 9	58° 7	59° 8	54° 0	65° 3	44° 8	4th	73° 1	30th	3° 7	2° 6	3° 2	4° 421	4° 420	4° 421	78° 8	84° 4	81° 6
September		30° 885	57° 9	55° 7	56° 8	51° 2	61° 8	43° 0	16th	68° 3	9th	3° 7	2° 8	3° 3	3° 377	3° 369	3° 373	78° 1	82° 6	80° 4
October		30° 658	53° 6	52° 4	53° 0	48° 5	57° 3	42° 5	22nd	72° 0	5th	1° 9	1° 7	1° 8	3° 362	3° 352	3° 357	87° 5	88° 6	88° 1
November		30° 767	47° 6	46° 8	47° 2	43° 3	50° 5	39° 0	29th	57° 1	3rd	2° 0	2° 0	2° 0	2° 283	2° 275	2° 279	85° 7	85° 7	85° 7
December		29° 545	40° 5	40° 5	40° 5	35° 8	44° 0	25° 5	21st	53° 0	5th	2° 2	2° 1	2° 2	2° 211	2° 213	2° 212	82° 6	83° 7	83° 2
Year		29° 778	49° 4	48° 2	48° 8	43° 6	53° 7	—	—	—	—	2° 8	2° 4	2° 6	2° 298	2° 292	2° 295	81° 1	82° 8	82° 0

BUXTON

Long. 1° 54' W. Lat. 53° 14' N. Height above Mean Sea Level, 987 feet.

1886.	ins.	9 a.m.	9 p.m.	Mean.	Min.	Max.	Min.	Day.	Max.	Day.	9 a.m.	9 p.m.	Mean.	9 a.m.	9 p.m.	Mean.	9 a.m.	9 p.m.	Mean.
January	28.532	31.9	32.0	32.0	26.9	36.4	6.6	20th	48.3	3rd	0.6	0.6	0.6	in. 1.169	in. 1.171	in. 1.170	91.8	92.6	92.2
February	29.023	30.5	30.5	30.5	25.9	36.0	12.1	7th	41.4	12th	0.5	0.6	0.6	1.160	1.158	1.159	93.7	91.9	92.8
March	28.840	35.8	34.3	35.1	28.7	41.6	1.2	7th	58.8	24th	0.6	0.6	0.6	2.202	2.197	2.200	91.8	93.7	92.8
April	30.832	42.0	39.8	40.9	34.9	51.2	28.4	11th	68.1	27th	1.9	1.3	1.6	2.230	2.221	2.226	86.3	88.8	87.6
May	30.843	47.9	45.4	46.7	39.5	54.8	28.7	1st	70.6	7th	3.1	1.9	2.5	2.266	2.265	2.266	81.1	87.3	84.2
June	30.919	53.9	51.1	52.5	44.2	61.3	34.3	4th	72.8	29th	3.4	1.8	2.6	3.329	3.331	3.330	80.2	88.0	84.1
July	30.824	59.0	55.0	57.0	49.3	65.2	40.8	17th	78.9	2, 4	3.8	1.9	2.9	3.392	3.384	3.388	79.1	87.8	83.5
August	30.910	58.8	55.0	56.9	49.8	66.6	37.5	5th	78.4	30th	3.2	1.3	2.3	4.405	4.402	4.404	81.2	91.8	86.5
September	30.948	54.4	50.7	52.6	45.1	60.5	33.5	16th	68.5	13th	2.3	1.5	1.8	3.365	3.344	3.355	84.7	91.4	88.1
October	30.722	49.5	48.0	48.8	43.7	53.8	30.1	23rd	64.4	4th	1.3	0.8	1.1	3.327	3.322	3.325	91.1	94.6	92.9
November	30.790	40.9	39.9	40.4	35.5	45.9	28.1	26th	52.0	2nd	0.9	0.9	0.9	2.238	2.230	2.234	92.2	92.2	92.2
December	28.549	31.2	32.1	31.7	26.4	38.1	7.5	21st	48.4	6th	0.7	0.6	0.7	1.166	1.173	1.170	91.3	92.9	92.1
Year	28.811	44.7	42.8	43.8	37.5	51.0	—	—	—	—	1.9	1.1	1.5	2.271	2.267	2.269	87.0	91.1	89.1

CHEADLE (STAFFORD)

Long. 1° 57' W. Lat. 52° 58' N. Height above Mean Sea Level, 646 feet.

1886.	ins.	9 a.m.	9 p.m.	Mean.	Min.	Max.	Min.	Day.	Max.	Day.	9 a.m.	9 p.m.	Mean.	9 a.m.	9 p.m.	Mean.	9 a.m.	9 p.m.	Mean.
January	28.932	32.6	33.3	33.0	29.5	37.5	22.4	10th	49.7	3rd	0.7	0.8	0.8	in. 1.170	in. 1.173	in. 1.172	92	91	92
February	29.424	31.3	32.4	31.9	29.3	37.1	24.0	24th	46.2	13th	0.6	0.6	0.6	1.160	1.170	1.165	91	92	92
March	30.239	35.9	36.0	36.0	31.9	42.7	18.2	7th	59.8	24th	1.2	0.8	1.0	1.187	1.196	1.192	89	92	91
April	30.228	42.8	42.0	42.4	36.2	52.0	28.9	11th	65.5	27th	2.3	2.0	2.2	2.226	2.225	2.226	82	84	83
May	30.229	48.4	47.4	47.9	41.6	56.1	32.2	2nd	70.1	6th	3.2	2.7	3.0	2.264	2.264	2.264	78	80	79
June	30.305	53.7	52.8	53.3	46.8	61.3	39.5	4th	72.1	29th	3.3	2.6	3.0	3.325	3.330	3.328	79	83	81
July	30.215	58.3	56.4	57.4	51.2	66.1	43.5	28th	78.8	4th	3.3	2.5	2.9	3.388	3.381	3.385	80	84	82
August	30.297	57.6	57.0	57.3	51.5	66.5	42.0	3rd	78.0	30th	2.2	1.9	2.1	4.409	4.409	4.409	86	88	87
September	30.343	54.7	52.7	53.7	48.1	61.4	39.4	23rd	68.8	4th	2.3	2.0	2.2	3.364	3.344	3.354	85	86	86
October	30.104	49.5	49.4	49.5	45.1	55.0	37.8	14th	68.2	5th	1.1	1.1	1.1	3.325	3.324	3.325	92	92	92
November	29.189	41.2	41.3	41.3	37.7	46.3	30.5	8th	54.1	1st	0.8	0.9	0.9	2.241	2.240	2.241	93	92	93
December	28.953	33.2	33.7	33.5	29.5	39.2	20.0	18th	50.5	6th	0.8	0.8	0.8	1.172	1.176	1.174	91	91	91
Year	29.205	44.9	44.5	44.7	39.9	51.8	—	—	—	—	1.8	1.6	1.7	2.269	2.269	2.269	86.5	87.9	87.2

LLANDUDNO.

Heights above Ground:—Barometer, 12 feet. Thermometers, 4 feet. Rain-gauge, 1 foot.

1886.		Amount of Cloud.			Rainfall.			Weather, No. of Days of							Wind, No. of Observations of								
		9 a.m.	9 p.m.	Mean.	Total.	Max.	Day.	Rain.	Snow.	Hail.	Thunder Storm.	Clear Sky.	Overcast.	Gale.	N.	N.E.	E.	S.E.	S.	S.W.	W.	N.W.	Calm.
January	-	7.3	5.7	6.5	ins. 3.569	ins. 1.690	3rd	22	2	2	0	1	12	3	7	7	7	0	2	11	26	2	0
February	-	7.4	7.6	7.5	1.708	1.845	13th	11	1	0	0	2	14	0	0	0	12	8	5	11	17	3	0
March	-	7.5	5.3	6.4	2.546	1.700	1st	15	4	1	1	4	15	2	5	2	11	10	6	15	11	2	0
April	-	6.9	5.4	6.2	1.671	1.304	23rd	14	1	0	1	3	10	3	3	14	11	4	1	12	12	3	0
May	-	7.0	6.4	6.7	4.696	1.100	11th	16	0	0	0	2	15	2	9	3	11	3	0	9	19	8	0
June	-	7.4	6.2	6.8	1.215	1.660	1st	8	0	0	1	4	15	0	5	3	6	5	3	4	22	12	0

OBSERVATIONS AT STATIONS OF THE SECOND ORDER.

HILLINGTON

Long. 0° 33' E. Lat. 52° 48' N. Height above Mean Sea Level, 88 feet.

1886.	Mean Pressure at 32° Falt.	Air Temperature.									Humidity.								
		Means of			Absolute Min. and Max.						Dep. of Wet-Bulb.			Tension of Vapour.			Percentage.		
		9 a.m.	9 p.m.	Mean.	Min.		Max.		Day.		9 a.m.	9 p.m.	Mean.	9 a.m.	9 p.m.	Mean.	9 a.m.	9 p.m.	Mean.
		ins.	ins.	ins.	ins.	ins.	ins.	ins.	ins.	ins.	ins.	ins.	ins.	ins.	ins.	ins.	ins.	ins.	ins.
January	29.525	34.3	34.6	34.5	30.2	39.5	21.1	19th	59.5	3rd	1.1	0.9	1.0	in.	in.	in.	88.3	90.4	89.4
February	30.034	32.8	32.0	32.4	28.6	37.9	21.5	7th	45.3	13th	1.0	0.8	0.9	1.64	1.63	1.64	87.4	89.3	88.4
March	29.861	39.7	38.6	39.2	34.5	45.6	22.0	7th	61.4	24th	1.9	1.4	1.7	2.15	2.14	2.15	82.4	85.1	83.8
April	28.22	46.7	42.1	44.4	37.3	52.7	30.2	10th	68.5	27th	2.6	1.5	2.1	2.61	2.39	2.50	82.3	88.4	85.4
May	28.30	53.2	48.2	50.7	42.1	60.7	25.9	2nd	73.8	7th	3.2	2.0	2.6	3.24	2.95	3.10	80.4	86.8	83.6
June	28.78	57.8	51.0	54.4	45.2	64.5	33.1	5th	77.3	28th	3.8	1.6	2.7	3.72	3.37	3.55	78.0	89.8	83.9
July	27.94	63.5	57.6	60.6	51.0	70.9	41.1	17th	83.5	3rd	4.1	1.8	3.0	4.56	4.26	4.41	78.4	89.0	83.7
August	28.79	61.6	56.7	59.2	51.1	70.2	39.6	3rd	84.2	31st	2.9	1.2	2.1	4.57	4.29	4.43	83.7	92.7	88.2
September	29.30	59.3	53.7	56.5	48.8	66.0	41.5	27th	78.7	1st	3.1	1.3	2.2	4.15	3.84	4.00	81.6	91.9	86.8
October	27.06	52.9	50.6	51.8	46.0	59.6	36.8	14th	77.3	4th	1.5	1.0	1.3	3.66	3.47	3.57	89.8	93.6	91.7
November	27.88	41.9	41.2	41.6	36.6	48.2	26.2	19th	56.6	1st	0.8	0.7	0.8	2.52	2.48	2.50	93.6	94.0	93.8
December	29.544	33.4	33.5	33.5	28.8	39.5	17.0	20th	51.3	6th	1.0	0.8	0.9	1.73	1.78	1.76	88.1	90.4	89.3
Year	29.799	48.1	45.0	46.6	40.0	54.6	—	—	—	—	2.3	1.3	1.8	3.03	2.87	2.95	84.5	90.1	87.3

LEICESTER

Long. 1° 8' W. Lat. 52° 39' N. Height above Mean Sea Level, 237 feet.

1886.	Mean Pressure at 32° Falt.	Air Temperature.									Humidity.								
		Means of			Absolute Min. and Max.						Dep. of Wet-Bulb.			Tension of Vapour.			Percentage.		
		9 a.m.	9 p.m.	Mean.	Min.		Max.		Day.		9 a.m.	9 p.m.	Mean.	9 a.m.	9 p.m.	Mean.	9 a.m.	9 p.m.	Mean.
		ins.	ins.	ins.	ins.	ins.	ins.	ins.	ins.	ins.	ins.	ins.	ins.	ins.	ins.	ins.	ins.	ins.	ins.
January	29.362	35.5	35.4	35.5	31.8	39.7	25.2	19th	51.0	3rd	1.1	1.2	1.2	in.	in.	in.	88.5	87.6	88.1
February	28.59	33.4	33.7	33.6	30.2	38.8	24.3	24th	48.5	13th	1.1	1.4	1.3	1.69	1.66	1.68	87.5	85.1	86.1
March	26.71	39.6	39.8	39.7	34.1	47.1	17.5	7th	64.5	24th	2.0	2.0	2.0	2.12	2.14	2.13	83.1	82.0	82.6
April	26.44	45.7	44.6	45.2	37.7	54.6	30.0	11th	69.6	27th	3.1	2.6	2.9	2.43	2.41	2.42	79.2	81.6	80.4
May	26.48	51.6	51.0	51.3	43.3	60.6	32.0	1st	73.6	7th	3.6	3.5	3.6	2.98	2.93	2.96	78.1	78.4	78.3
June	27.12	57.0	56.3	56.7	47.4	65.2	38.2	4th	78.6	29th	4.8	4.1	4.5	3.36	3.46	3.41	72.6	76.3	74.5
July	26.26	63.3	61.1	62.2	53.1	71.4	46.2	9, 16	85.0	3rd	5.4	4.2	4.8	4.12	4.12	4.12	70.5	76.1	73.3
August	27.06	61.5	60.5	61.0	53.0	70.4	44.0	3rd	85.6	30th	3.6	3.2	3.4	4.35	4.29	4.32	79.2	80.9	80.1
September	27.52	58.3	55.9	57.1	49.4	65.7	41.0	16th	78.8	4th	3.5	2.4	3.0	3.89	3.86	3.88	78.8	84.9	81.9
October	25.16	52.9	51.5	52.2	46.9	58.9	34.7	22nd	77.5	5th	2.1	1.4	1.8	3.50	3.49	3.50	86.5	90.6	88.6
November	26.18	43.4	43.4	43.4	38.4	48.3	28.5	22nd	58.6	1st	1.2	1.1	1.2	2.59	2.61	2.60	91.3	91.5	91.4
December	29.389	35.1	35.2	35.2	30.4	40.6	18.5	21st	53.5	6th	0.8	0.8	0.8	1.94	1.93	1.94	92.3	92.0	92.2
Year	29.625	48.1	47.4	47.8	41.3	55.1	—	—	—	—	2.7	2.3	2.5	2.90	2.90	2.90	82.3	83.9	83.1

UPPINGHAM

Long. 0° 44' W. Lat. 52° 35' N. Height above Mean Sea Level, 484 feet.

1886.	Mean Pressure at 32° Falt.	Air Temperature.									Humidity.								
		Means of			Absolute Min. and Max.						Dep. of Wet-Bulb.			Tension of Vapour.			Percentage.		
		9 a.m.	9 p.m.	Mean.	Min.		Max.		Day.		9 a.m.	9 p.m.	Mean.	9 a.m.	9 p.m.	Mean.	9 a.m.	9 p.m.	Mean.
		ins.	ins.	ins.	ins.	ins.	ins.	ins.	ins.	ins.	ins.	ins.	ins.	ins.	ins.	ins.	ins.	ins.	ins.
January	29.088	33.3	33.3	33.3	30.2	38.1	22.5	19th	50.0	3rd	1.0	1.1	1.1	in.	in.	in.	87.3	86.6	87.0
February	28.86	31.4	31.5	31.5	28.6	37.1	23.3	24th	46.9	13th	0.7	0.7	0.7	1.61	1.61	1.61	90.3	90.2	90.3
March	24.11	37.7	37.1	37.4	32.8	45.2	20.2	7th	62.3	24th	1.7	1.3	1.5	1.98	2.02	2.00	81.8	84.4	83.1
April	23.83	43.9	41.4	42.7	36.2	53.1	29.1	30th	68.8	27th	2.3	1.8	2.1	2.41	2.27	2.34	84.0	86.5	85.3
May	23.92	50.2	48.0	49.1	42.1	60.0	30.6	2nd	74.9	6th	2.5	1.9	2.2	3.05	2.94	3.00	84.5	87.5	86.0
June	24.54	56.1	52.3	54.2	46.7	65.1	36.7	4th	79.0	29th	3.8	2.0	2.9	3.48	3.43	3.46	77.5	86.7	82.1
July	23.76	61.9	57.6	59.8	51.7	70.3	44.9	28th	85.5	3rd	2.9	1.7	2.3	4.63	4.29	4.46	83.0	89.4	86.2
August	24.57	60.5	57.7	59.1	51.9	69.3	41.6	3rd	82.7	30th	3.1	2.2	2.7	4.34	4.15	4.25	81.9	86.3	84.1
September	25.01	56.7	53.3	55.0	48.6	64.5	40.1	23rd	75.3	1st	2.9	1.7	2.3	3.85	3.67	3.76	82.4	88.7	85.6
October	22.64	50.7	49.8	50.3	45.8	57.2	37.9	23rd	75.8	5th	1.1	0.9	1.0	3.46	3.42	3.44	92.3	94.3	93.3
November	23.50	41.9	41.4	41.7	37.7	47.2	30.1	8th	57.0	1st	0.8	0.9	0.9	2.50	2.45	2.48	93.1	92.8	93.0
December	29.112	33.9	33.9	33.9	30.0	39.3	19.7	18th	52.1	6th	1.0	1.1	1.1	1.77	1.75	1.76	88.2	87.0	87.6
Year	29.365	46.5	44.8	45.7	40.2	53.9	—	—	—	—	2.0	1.4	1.7	2.90	2.81	2.86	85.5	88.4	87.0

MONTHLY SUMMARIES.—HILLINGTON—LEICESTER—UPPINGHAM.

HILLINGTON.

Heights above Ground:—Barometer, 4 feet. Thermometers, 4 feet. Rain-gauge, 1 foot.

Height above Ground: —————																							
1886.	Amount of Cloud.			Rainfall.			Weather, No. of Days of								Wind, No. of Observations of								
	9 a.m.	9 p.m.	Mean.	Total.	Max.	Day.	Rain.	Snow.	Hail.	Thunder Storm.	Clear Sky.	Overcast.	Gale.	N.	N.E.	E.	S.E.	S.	S.W.	W.	N.W.	Calm.	
January -	6.6	6.5	6.6	ins. 3'031	ins. '327	11th	24	12	1	0	3	14	1	6	5	4	9	1	24	4	9	0	
February -	8.0	5.6	6.8	0.504	'130	14th	17	10	0	0	1	11	0	4	15	8	8	11	4	0	6	0	
March -	7.7	6.2	7.0	1.983	'546	1st	18	10	3	2	4	18	2	1	8	13	9	2	22	2	5	0	
April -	6.7	6.1	6.4	1.896	'390	10th	17	1	2	4	2	10	1	2	19	6	5	4	11	5	8	0	
May -	8.3	7.1	7.7	2.432	'400	13th	18	0	1	3	0	14	0	3	11	6	9	2	25	2	4	0	
June -	7.0	6.4	6.7	0.890	'260	1st	12	0	0	3	3	10	0	7	19	3	6	0	10	4	11	0	
July -	6.3	6.5	6.4	4.402	'844	25th	15	0	0	5	3	9	0	4	7	3	8	3	16	10	11	0	
August -	6.4	5.6	6.0	2.008	'400	9th	14	0	0	1	4	9	0	4	7	3	8	3	16	10	11	0	
September -	6.9	4.9	5.9	1.505	'318	10th	13	0	0	1	4	8	1	4	14	8	2	3	23	4	2	0	
October -	6.7	7.1	6.9	3.231	'628	6th	19	0	0	3	1	15	0	0	7	4	24	14	9	4	0	0	
November -	7.1	6.5	6.8	2.765	'598	11th	19	0	0	0	2	12	0	2	5	7	5	5	18	7	11	0	
December -	6.3	5.2	5.8	4.041	'817	14th	24	9	1	0	4	10	4	3	1	2	4	10	24	9	9	0	
Year -	7.0	6.1	6.6	28.688	—	---	210	42	8	22	31	140	9	39	115	68	93	60	206	62	87	0	

OBSERVATIONS AT STATIONS OF THE SECOND ORDER.

CHURCHSTOKE

Long. 3° 5' W. Lat. 52° 31' N. Height above Mean Sea Level, 538 feet.

1886.	Mean Pressure at 32° Fahr.	Air Temperature.									Humidity.								
		9 a.m.	9 p.m.	Mean.	Means of		Absolute Min. and Max.				Dep. of Wet-Bulb.			Tension of Vapour.			Percentage.		
					Min.	Max.	Min.	Day.	Max.	Day.	9 a.m.	9 p.m.	Mean.	9 a.m.	9 p.m.	Mean.	9 a.m.	9 p.m.	Mean.
	ins.													in.	in.	in.	%	%	%
January -	29°05.1	34°5	34°4	34°5	29°6	39°6	15°2	7th	52°3	3rd	1°1	1°1	1°1	180	180	180	87°5	89°7	88°6
February -	52.3	32°7	33°5	33°1	29°0	39°2	21°4	5th, 15th	47°5	12th	0°8	0°9	0°9	170	174	172	90°7	89°8	90°3
March -	33.8	37°6	36°8	37°2	31°7	43°6	13°2	7th	60°9	24th	1°6	1°3	1°5	200	199	200	81°9	85°2	83°6
April -	32.6	45°4	42°9	44°2	36°4	53°4	27°4	12th	70°8	27th	3°4	2°5	3°0	233	227	230	76°7	81°5	79°1
May -	32.8	50°2	47°4	48°8	40°2	58°3	28°0	1st	73°2	6th	3°5	2°1	2°8	282	282	282	78°3	85°6	82°0
June -	41.8	55°6	53°5	54°6	46°3	63°1	40°2	7th	74°2	29th	3°3	2°2	2°8	352	353	353	79°9	85°9	82°9
July -	31.6	60°8	57°0	58°9	50°6	67°9	38°2	28th	82°4	3rd	4°2	2°6	3°4	407	394	401	76°7	84°3	80°5
August -	40.4	59°7	56°8	58°3	49°8	68°6	41°0	3rd	81°2	30th	2°4	1°6	2°0	440	418	429	85°7	90°2	88°0
September	43.6	55°7	52°6	54°2	47°3	62°1	36°0	16th	69°1	1st	3°0	2°0	2°5	367	351	359	81°7	86°9	84°3
October -	19.6	50°9	49°0	50°0	44°9	55°6	35°4	11th	72°1	5th	1°6	1°4	1°5	335	318	327	89°2	90°4	89°8
November	37.7	44°0	42°6	43°3	38°6	48°8	28°1	8th	57°0	19th	1°6	1°4	1°5	255	245	250	88°4	88°7	88°6
December	29°08.9	35°0	35°6	35°3	30°5	42°1	15°8	21st	52°6	6th	1°0	1°1	1°1	187	191	189	89°5	89°9	89°7
Year -	29°31.1	46°8	45°2	46°0	39°6	53°5	—	—	—	—	2°3	1°7	2°0	284	278	281	83°9	87°3	85°6

GELDESTON

Long. 1° 31' E. Lat. 52° 28' N. Height above Mean Sea Level, 37 feet.

	ins.												in.	in.	in.	%	%	%	
January -	29°57'2	35°0	35°6	35°3	30°8	40°5	21°2	8th	51°4	2nd	0°9	1°0	1°0	189	193	191	90°9	90°7	90°8
February -	30°07'7	33°1	33°3	33°2	29°7	37°8	19°9	10th	45°6	13th	0°7	0°6	0°7	175	179	177	92°1	92°9	92°5
March -	29°92'2	39°4	38°8	39°1	33°9	44°8	21°9	7th	60°7	22nd	1°3	1°3	1°3	223	217	220	87°1	87°3	87°2
April -	877	46°5	42°9	44°7	37°9	51°9	31°7	27th	62°2	2nd	2°8	1°9	2°4	255	238	247	80°4	85°6	83°0
May -	894	54°1	48°9	51°5	42°8	59°8	27°1	1st	71°2	7th	4°8	2°4	3°6	303	295	299	72°4	84°0	78°2
June -	920	57°3	52°1	54°7	46°5	62°7	38°5	8th	72°9	29th	4°8	2°2	3°5	338	337	338	72°4	86°4	79°4
July -	859	62°7	58°4	60°6	51°4	69°7	39°9	10th	82°9	4th	4°8	2°6	3°7	421	416	419	74°2	84°4	79°3
August -	931	62°7	57°7	60°2	51°5	69°8	40°1	5th	83°0	31st	3°4	1°6	2°5	461	432	447	80°8	90°0	85°4
September	981	60°6	55°8	58°2	51°5	66°1	42°4	11th	85°3	1st	3°2	1°5	2°4	435	410	423	80°8	90°3	85°6
October -	757	53°5	51°9	52°7	46°5	59°9	33°1	23rd	71°9	4th	1°6	1°0	1°3	372	363	368	89°2	92°8	91°0
November	839	44°5	43°7	44°1	38°9	50°3	29°9	8th	59°7	1st	1°0	0°7	0°9	276	272	274	92°9	94°0	93°5
December	29°59'7	34°5	34°4	34°5	29°6	40°9	15°2	3rd	52°6	6th	1°0	1°0	1°0	185	184	185	90°2	90°1	90°2
Year -	29°85'2	48°7	46°1	47°4	40°9	54°5	—	—	—	—	2°5	1°5	2°0	303	295	299	83°6	89°0	86°3

BENNINGTON

Long. 0° 5' W. Lat. 51° 54' N. Height above Mean Sea Level, 407 feet.

	ins.													in.	in.	in.	%	%	%
January -	29°217	33°7	33°8	33°8	29°5	38°7	14°7	8th	52°0	2nd	0°9	1°2	1°1	177	173	175	89°2	87°5	88°4
February -	694	31°5	31°7	31°6	28°8	36°6	21°0	9th	45°2	13th	0°8	0°7	0°8	159	161	160	88°8	89°6	89°2
March -	535	38°3	37°2	37°8	33°2	44°9	20°0	7th	61°2	21st	1°6	1°4	1°5	207	199	203	83°5	83°1	83°3
April -	499	46°2	42°5	44°4	37°3	53°6	30°0	30th	65°9	28th	3°3	2°2	2°8	243	229	236	77°6	83°5	80°6
May -	511	53°0	48°9	51°0	42°8	60°3	30°0	1st	74°2	6th	4°6	2°7	3°7	293	285	289	74°3	82°2	78°3
June -	567	56°9	53°1	55°0	47°1	65°4	38°0	5th	75°1	26, 28	4°9	2°7	3°8	331	333	332	71°8	82°7	77°3
July -	503	62°5	59°2	60°9	52°1	71°1	43°0	28th	85°4	4th	4°6	3°1	3°9	421	412	417	74°8	81°5	78°2
August -	579	61°3	58°5	59°9	52°3	70°9	43°7	3rd	85°0	31st	3°9	2°8	3°4	424	411	418	78°6	83°5	81°1
September	619	58°5	54°4	56°5	49°8	66°1	42°1	23rd	82°7	1st	3°5	2°0	2°8	393	376	385	79°6	86°8	83°2
October -	379	52°2	50°6	51°4	46°6	58°9	38°9	14th	77°5	4th	1°6	0°8	1°2	354	351	353	89°8	94°0	91°9
November	480	42°9	42°1	42°5	38°1	48°4	29°6	19th	57°8	1st	1°0	0°8	0°9	259	252	256	92°9	93°4	93°2
December	29°252	34°8	34°5	34°7	30°5	40°4	20°8	22nd	52°9	6th	1°1	1°0	1°1	184	183	184	88°4	89°3	88°9
Year -	29°486	47°7	45°5	46°6	40°7	54°6	—	—	—	—	2°7	1°8	2°3	287	280	284	82°4	86°4	84°4

MONTHLY SUMMARIES.—CHURCHSTOKE—GELDESTON—BENNINGTON.

CHURCHSTOKE.

Heights above Ground:—Barometer, 12 feet. Thermometers, 4 feet. Rain-gauge, 1 foot 6 inches.

Heights above Ground. — Barometrical.																							
1886.	Amount of Cloud.			Rainfall.			Weather, No. of Days of								Wind, No. of Observations of								
	9 a.m.	9 p.m.	Mean.	Total.	Max.	Day.	Rain.	Snow.	Hail.	Thunder Storm.	Clear Sky.	Overcast.	Gale.	N.	N.E.	E.	S.E.	S.	S.W.	W.	N.W.	Calm.	
January -	7.1	6.3	6.7	ins. 4.694	ins. .820	25th	24	15	1	0	2	10	0	0	5	4	5	1	5	20	15	7	
February -	7.8	7.6	7.7	1.231	.354	28th	13	4	0	0	1	17	0	2	3	15	15	3	3	3	6	6	
March -	8.9	5.8	7.4	2.880	1.278	30th	14	8	0	0	2	15	0	2	2	14	10	5	10	6	7	6	
April -	7.9	6.4	7.2	1.280	.320	7th	16	3	1	1	3	16	0	1	12	9	5	1	6	11	13	2	
May -	7.8	6.5	7.2	7.263	2.780	13th	21	1	1	2	3	16	0	1	2	5	12	3	13	10	11	5	
June -	8.3	7.0	7.7	1.351	.340	2nd	13	0	0	2	1	15	0	4	1	1	3	1	7	18	15	10	
July -	7.1	6.4	6.8	2.213	.447	13th	16	0	0	0	4	14	0	1	0	0	8	3	14	18	12	6	
August -	7.6	4.7	6.2	1.134	.422	9th	10	0	0	1	2	6	0	2	1	1	3	0	7	22	10	16	
September -	7.6	5.9	6.8	2.738	.917	9th	13	0	0	2	1	12	0	2	7	6	7	0	15	13	3	7	
October -	7.9	7.1	7.5	4.954	1.662	1st	24	0	0	0	1	15	1	3	9	6	8	9	13	6	5	3	
November -	8.5	7.6	8.1	2.456	.540	9th	19	0	0	0	0	17	1	0	6	3	11	0	16	11	9	4	
December -	5.6	6.7	6.2	5.553	1.012	8th	22	9	0	1	4	9	1	3	1	3	2	1	8	21	15	8	
Year -	7.7	6.5	7.1	37.747	—	—	205	40	3	9	24	162	3	21	49	67	89	27	117	159	121	80	

GELDESTON.

Heights above Ground:—Barometer, 10 feet. Thermometers, 4 feet 6 inches. Rain-gauge, 1 foot.

				ins.		ins.																		
				2.100		.320		20th	23	12	7	0	3	11	0	6	3	8	2	4	11	16	5	7
January	-	6.4	5.7	6.1	2.100	.320	14th	10	9	6	0	4	14	0	5	10	11	2	5	2	5	5	11	
February	-	6.8	7.0	6.9	0.350	.150	1st	19	8	5	1	2	15	1	3	5	18	6	3	12	11	3	1	
March	-	8.5	6.3	7.4	1.240	.300	7th	13	0	2	1	3	13	0	6	12	12	1	6	10	8	3	2	
April	-	6.9	6.0	6.5	1.430	.320	13th	13	1	2	3	0	10	0	1	8	13	4	12	12	8	2	2	
May	-	7.6	5.7	6.7	1.810	.370	16th	8	0	0	0	5	12	0	12	13	6	1	1	6	12	5	4	
June	-	6.6	5.8	6.2	0.510	.140	25th	18	0	0	3	3	12	0	5	2	6	4	7	13	14	7	4	
July	-	6.8	6.4	6.6	3.360	.830	18th	11	0	0	2	4	6	0	9	5	8	3	5	10	12	5	5	
August	-	6.9	4.3	5.6	1.500	.320	4th	9	0	1	2	8	8	0	5	8	11	2	4	16	9	2	3	
September	-	5.8	3.5	4.7	2.170	.820	12th	17	0	0	2	2	14	0	2	2	18	6	7	9	8	5	5	
October	-	7.0	6.1	6.6	2.470	.640	5th	18	0	0	0	5	15	0	2	2	4	2	9	13	14	10	4	
November	-	7.3	6.5	6.9	2.920	.470	26th	20	7	2	1	9	4	3	6	2	3	1	4	12	30	3	1	
December	-	5.5	2.7	4.1	3.360	1.000																		
Year	-	6.8	5.5	6.2	23.220	—	—	179	37	25	15	48	134	4	62	72	118	34	67	126	147	55	49	

CHELTENHAM

Long. 2° 3' W. Lat. 51° 54' N. Height above Mean Sea Level, 184 feet.

1886.	Mean Pressure at 32° Fahr.	Air Temperature.										Humidity.									
		9 a.m. 9 p.m. Mean.			Means of		Absolute Min. and Max.				Dep. of Wet-Bulb.			Tension of Vapour.			Percentage.				
		9 a.m.	9 p.m.	Mean.	Min. Max.		Min. Day.		Max. Day.		9 a.m.	9 p.m.	Mean.	9 a.m.	9 p.m.	Mean.	9 a.m.	9 p.m.	Mean.		
January	ins. 29.450	34.9	35.3	35.1	29.4	40.6	10.0	7th	52.2	2nd	1.0	1.0	1.0	in. 1.191	in. 1.189	in. 1.190	90.6	90.2	90.4		
February	.917	33.6	33.5	33.6	29.1	38.3	21.8	24th	48.8	13th	1.0	0.8	0.9	.173	.177	.175	88.9	91.2	90.1		
March	.737	39.7	38.7	39.2	33.6	45.6	16.2	7th	62.0	24th	—	—	—	—	—	—	—	—	—		
April	.707	47.4	45.5	46.5	38.6	54.6	26.3	12th	71.2	24th	3.3	2.8	3.1	.253	.247	.251	77.6	80.9	79.3		
May	.707	52.8	49.9	51.4	42.7	60.9	26.0	1st	72.5	7th	3.8	2.3	3.1	.306	.306	.306	77.5	84.7	81.1		
June	.788	57.8	55.9	56.9	47.8	66.0	38.2	21st	77.5	29th	4.3	2.9	3.6	.359	.368	.364	75.0	82.0	78.5		
July	.701	63.4	59.8	61.6	51.7	70.6	37.2	28th	83.6	3rd	4.5	2.6	3.6	.441	.436	.439	75.8	84.6	80.2		
August	.788	62.1	59.3	60.7	51.3	70.0	36.8	3rd	82.5	30th	3.5	2.2	2.9	.449	.443	.446	80.1	87.0	83.6		
September	.821	57.5	54.7	56.1	48.5	65.1	37.8	24th	72.6	13th	2.5	1.5	2.0	.407	.393	.400	84.9	90.2	87.6		
October	.571	52.7	51.3	52.0	46.7	57.5	34.2	22nd	74.5	5th	1.3	1.1	1.2	.366	.353	.360	90.7	92.2	91.5		
November	.695	44.6	43.1	43.9	38.1	49.1	25.8	8th	56.0	1st, 3rd	1.7	1.7	1.7	.260	.245	.253	87.9	86.7	87.3		
December	29.483	36.3	36.1	36.2	31.0	42.2	19.0	3rd	54.2	6th	1.4	1.4	1.4	.192	.191	.192	87.8	87.9	87.9		
Year	29.697	48.6	46.9	47.8	40.7	55.0	—	—	—	—	—	—	—	—	—	—	—	—	—		

ST. DAVID'S (PEMBROKE)

Long. 5° 16' W. Lat. 51° 53' N. Height above Mean Sea Level, 215 feet.

January	ins. 29.440	39.2	38.7	39.0	34.1	43.2	23.8	21st	50.3	2nd, 4th	1.2	1.4	1.3	in. 1.220	in. 1.212	in. 1.216	89.4	87.8	88.6		
February	.869	37.6	37.4	37.5	34.4	41.4	27.0	26th	46.5	13th	1.1	0.9	1.0	.205	.207	.206	89.9	91.3	90.6		
March	.667	39.6	38.7	39.2	34.7	43.4	21.6	12th	56.5	24th	1.2	1.3	1.3	.226	.215	.221	89.7	87.1	88.4		
April	.670	46.5	44.9	45.7	40.1	51.3	32.0	30th	65.2	27th	1.4	1.2	1.3	.288	.274	.281	90.1	91.6	90.9		
May	.667	50.9	47.7	49.3	44.2	55.2	37.3	1st	62.9	6th	1.8	1.0	1.4	.329	.307	.318	88.6	92.4	90.5		
June	.794	55.5	52.6	54.1	49.2	59.6	44.2	8th	66.6	29th	1.3	0.7	1.0	.404	.378	.391	91.3	94.9	93.1		
July	.679	59.2	57.0	58.1	53.6	63.5	50.5	28th	77.1	3rd	1.9	0.9	1.4	.449	.438	.444	89.0	93.6	91.3		
August	.766	59.5	57.6	58.6	54.2	63.7	45.8	3rd	69.0	15th	1.8	0.8	1.3	.453	.453	.453	88.8	94.6	91.7		
September	.761	57.5	55.1	56.3	51.3	61.3	40.3	23rd	65.0	19th	2.4	1.9	2.2	.406	.386	.396	85.0	87.7	86.4		
October	.517	53.5	52.2	52.9	48.6	57.4	41.3	27th	67.0	4th	2.2	1.8	2.0	.355	.348	.352	85.7	87.9	86.8		
November	.671	47.9	47.5	47.7	44.2	50.6	39.2	10th	55.8	1st	1.7	2.3	2.0	.296	.277	.287	88.4	83.7	86.1		
December	29.478	41.3	41.6	41.5	37.0	45.4	27.5	20th	52.3	5th	1.7	1.8	1.8	.230	.228	.229	86.5	85.3	85.9		
Year	29.665	49.0	47.6	48.3	43.8	53.0	—	—	—	—	1.6	1.3	1.5	.322	.310	.316	88.5	89.8	89.2		

CARMARTHEN

Long. 4° 18' W. Lat. 51° 52' N. Height above Mean Sea Level, 188 feet.

January	ins. 29.455	38.0	36.3	37.2	31.2	42.9	21.2	7th	52.4	2nd	1.4	1.1	1.3	in. 1.205	in. 1.197	in. 1.201	87.5	90.2	88.9		
February	.895	37.1	35.6	36.4	31.3	41.7	22.5	5th	48.4	13th	1.5	0.9	1.2	.192	.192	.192	86.4	90.6	88.5		
March	.701	40.7	38.8	39.8	33.8	46.2	18.5	13th	63.5	24th	2.0	1.4	1.7	.222	.216	.219	82.4	85.5	84.0		
April	.684	49.7	44.7	47.2	38.6	56.1	27.5	12th	74.5	28th	4.6	2.6	3.6	.255	.244	.250	71.6	82.1	76.9		
May	.681	55.4	48.8	52.1	44.3	60.1	34.0	1st	70.4	7th	5.3	2.4	3.9	.305	.291	.298	70.8	84.0	77.4		
June	.796	61.3	53.4	57.4	49.0	64.9	43.2	6th	79.1	29th	6.0	2.1	4.1	.366	.353	.360	68.1	86.6	77.4		
July	.696	64.1	56.7	60.4	52.4	67.9	40.8	10th	81.8	4th	5.6	2.1	3.9	.423	.402	.413	71.4	87.0	79.2		
August	.792	62.3	57.3	59.8	51.8	67.7	42.7	18th	76.4	27th	3.9	1.7	2.8	.439	.423	.431	77.9	89.3	83.6		
September	.787	59.3	54.6	57.0	49.8	64.3	39.7	23rd	70.5	13th	3.7	1.9	2.8	.401	.380	.391	78.9	87.5	83.2		
October	.534	54.0	50.8	52.4	47.0	59.2	40.2	22nd	74.8	4th	2.3	1.4	1.9	.359	.339	.349	85.2	90.2	87.7		
November	.688	46.7	44.8	45.8	40.6	51.0	28.7	8th	58.3	2nd	1.3	1.3	1.3	.291	.271	.281	90.7	90.6	90.7		
December	29.492	38.1	37.6	37.9	32.6	45.0	12.9	21st	52.7	6th	1.4	1.1	1.3	.208	.209	.209	87.9	90.4	89.2		
Year	29.683	50.6	46.6	48.6	41.9	55.6	—	—	—	—	3.3	1.7	2.5	.306	.293	.300	79.9	87.8	83.9		

CHELTENHAM.

Heights above Ground:—Barometer, 11 feet. Thermometers, 4 feet. Rain-gauge, 1 foot.

1886.		Amount of Cloud.			Rainfall.		Weather, No. of Days of								Wind, No. of Observations of									
		9 a.m.	9 p.m.	Mean.	Total.	Max.	Day.	Rain.	Snow.	Fog.	Thunder Storm.	Clear Sky.	Overcast.	Gale.	N.	N.E.	E.	S.E.	S.	S.W.	W.	N.W.	Calm.	
January	-	6.3	6.4	6.4	ins. 3.880	ins. 7.20	12th	22	10	0	0	2	9	0	1	0	2	6	12	11	3	10	17	
February	-	8.1	7.3	7.7	0.790	.220	28th	11	1	0	0	0	15	0	7	6	8	4	11	1	4	1	14	
March	-	7.0	5.4	6.2	2.140	.510	30th	14	5	1	0	3	10	4	3	4	9	8	18	8	3	3	6	
April	-	6.6	5.6	6.1	2.100	.410	2nd	17	3	1	2	2	11	1	5	5	7	5	8	6	12	5	7	
May	-	6.8	6.2	6.5	4.060	1.090	12th	19	0	1	0	3	10	2	4	2	2	7	17	10	6	5	9	
June	-	6.3	7.3	6.8	0.900	.200	1st	10	0	0	2	1	9	0	5	4	0	4	2	10	15	8	12	
July	-	5.9	5.8	5.9	3.360	.760	25th	17	0	0	0	5	9	2	3	0	0	4	16	8	15	3	13	
August	-	6.8	5.1	6.0	1.320	.700	9th	8	0	0	0	4	8	0	1	2	0	2	4	10	13	7	23	
September	-	6.7	5.1	5.9	2.960	.930	4th	12	0	1	1	4	10	2	0	4	13	0	14	7	9	2	11	
October	-	7.0	7.4	7.2	4.360	.830	17th	26	0	0	1	2	15	2	5	2	7	8	12	6	8	0	14	
November	-	7.4	6.2	6.8	2.420	.650	11th	17	0	0	0	1	13	0	2	2	3	0	10	7	14	3	19	
December	-	5.9	5.1	5.5	4.260	1.070	26th	20	3	1	0	8	9	1	0	0	2	2	7	8	20	3	20	
Year	-	6.7	6.1	6.4	32.550	—	—	193	22	5	6	35	128	14	36	31	53	50	131	92	122	50	165	

ST. DAVID'S (PEMBROKE).

Heights above Ground:—Barometer, 6 feet. Thermometers, 4 feet. Rain-gauge, 1 foot.

January	-	6.0	5.6	5.8	ins. 4.820	ins. 8.41	5th	26	8	8	0	4	7	1	9	9	5	1	6	7	16	7	2
February	-	8.1	7.1	7.6	2.250	.764	13th	14	3	0	0	1	14	0	1	13	14	13	3	5	0	6	1
March	-	7.5	6.5	7.0	4.113	.754	26th	16	5	1	0	3	13	5	4	8	12	14	8	7	3	2	4
April	-	7.3	4.9	6.1	2.185	.460	10th	19	2	2	1	4	9	0	9	15	5	5	4	8	5	6	3
May	-	6.6	6.4	6.5	3.651	.832	13th	19	0	2	1	2	12	1	5	6	2	12	8	12	4	7	6
June	-	5.2	5.3	5.3	1.529	.388	2nd	11	0	0	1	4	6	0	15	7	0	5	3	9	11	6	4
July	-	6.0	7.0	6.5	4.393	.820	21st	17	0	0	3	4	11	0	3	1	0	5	10	11	15	6	11
August	-	7.2	7.3	7.3	1.283	.700	12th	13	0	0	0	1	14	0	6	4	0	5	8	13	9	9	8
September	-	7.4	5.8	6.6	3.422	.902	4th	19	0	0	3	2	10	0	3	10	11	5	9	12	2	3	5
October	-	7.6	6.9	7.3	5.955	1.202	15th	24	0	1	0	0	10	3	6	11	4	13	2	14	3	6	3
November	-	8.7	7.6	8.2	4.330	.874	5th	22	0	1	0	0	14	2	10	5	2	4	4	14	7	12	2
December	-	6.1	6.0	6.1	5.441	.722	7th	24	6	9	1	2	7	3	6	6	5	3	2	13	12	10	5
Year	-	7.0	6.4	6.7	43.372	—	—	224	24	24	10	27	127	15	77	95	60	85	67	125	87	80	54

OBSERVATIONS AT STATIONS OF THE SECOND ORDER.

BERKHAMSTED

Long. 0° 31' W. Lat. 51° 46' N. Height above Mean Sea Level, 400 feet.

1886.		Mean Pressure at 32° Fahr.	Air Temperature.										Humidity.								
			9 a.m.	9 p.m.	Mean.	Means of		Absolute Min. and Max.				Dep. of Wet-Bulb.			Tension of Vapour.			Percentage.			
						Min.	Max.	Min.	Day.	Max.	Day.	9 a.m.	9 p.m.	Mean.	9 a.m.	9 p.m.	Mean.	9 a.m.	9 p.m.	Mean.	
January	ins. 29°23'0	33°7	33°4	33°6	28°6	39°1	7°4	8th	52°8	2nd	0°9	1°1	1°0	in. 1°174	in. 1°168	in. 1°171	90	88	89		
February	7°03	31°3	31°3	31°3	28°1	36°4	20°1	9th	47°1	13th	0°5	0°6	0°6	1°163	1°160	1°162	93	91	92		
March	5°41	37°8	37°4	37°6	32°6	45°1	16°9	17th	61°4	24th	1°5	1°4	1°5	1°197	1°196	1°197	87	88	88		
April	5°03	46°1	43°1	44°6	37°9	54°4	29°3	11th	69°4	28th	3°5	2°4	3°0	1°234	1°227	1°231	75	82	79		
May	5°13	52°4	49°5	51°0	41°8	60°0	26°1	1st	74°3	6th	4°3	2°9	3°6	1°285	1°283	1°284	72	80	76		
June	5°75	57°1	53°5	55°3	47°1	64°8	34°4	5th	75°5	29th	5°0	2°8	3°9	1°329	1°334	1°332	70	81	76		
July	5°07	62°1	58°5	60°3	50°9	70°5	40°5	28th	84°2	4th	5°2	3°4	4°3	1°394	1°388	1°391	71	79	75		
August	5°84	61°2	57°8	59°5	52°1	70°8	39°6	3rd	86°0	30th	4°2	2°4	3°3	1°407	1°406	1°407	75	85	80		
September	6°24	58°3	53°9	56°1	48°8	65°9	39°0	11th	77°1	4th	3°8	2°0	2°9	1°375	1°360	1°368	77	87	82		
October	3°74	51°8	50°6	51°2	46°3	58°3	34°4	22nd	75°8	4th, 5th	1°7	1°1	1°4	1°340	1°340	1°340	88	92	90		
November	4°86	42°5	41°8	42°2	37°1	48°7	26°9	19th	59°4	1st	1°2	1°1	1°2	1°245	1°240	1°243	90	91	91		
December	29°25'9	34°5	34°3	34°4	30°3	40°9	17°5	31st	53°0	6th	1°2	1°3	1°3	1°176	1°172	1°174	88	87	88		
Year	29°49'2	47°4	45°4	46°4	40°1	54°6	—	—	—	—	2°8	1°9	2°4	1°277	1°273	1°275	81°3	85°9	83°6		

KEW

Long. 0° 19' W. Lat. 51° 28' N. Height above Mean Sea Level, 18 feet.

January	ins. 29.642	35.4	35.8	35.6	31.3	40.5	15.8	8th	51.3	2nd	1.3	1.7	1.5	in. 1.184	in. 1.179	in. 1.182	88	85	87	
February	30.111	32.8	33.9	33.4	30.5	37.5	22.3	10th	47.5	13th	1.3	1.5	1.4	1.161	1.165	1.163	85	84	85	
March	29.951	39.2	39.4	39.3	34.6	46.1	22.2	17th	64.4	24th	2.1	2.0	2.1	1.206	1.210	1.208	83	84	84	
April	9.03	46.3	44.8	45.6	40.0	53.7	33.8	11th	64.8	24th	3.1	2.7	2.9	1.247	1.240	1.244	78	80	79	
May	9.10	53.2	51.9	52.6	44.4	60.8	30.9	1st	71.9	7th, 8th	4.2	3.5	3.9	1.303	1.305	1.304	73	77	75	
June	9.65	57.6	55.8	56.7	49.0	65.6	40.3	5th	75.2	29th	5.4	4.0	4.7	1.329	1.338	1.334	69	76	73	
July	8.97	63.2	61.2	62.2	53.5	70.8	46.6	28th	83.2	4th	5.5	4.4	5.0	1.409	1.408	1.409	70	75	73	
August	29.974	61.6	60.5	61.1	53.9	70.9	44.1	3rd	84.4	30th	3.9	3.2	3.6	1.427	1.431	1.429	78	81	80	
September	30.013	58.4	56.6	57.5	50.6	66.3	41.2	18th	80.9	1st	3.6	2.8	3.2	1.389	1.387	1.388	78	82	80	
October	29.770	52.5	52.5	52.5	47.5	59.1	37.3	22nd	76.7	4th	2.1	1.8	2.0	1.344	1.352	1.348	86	88	87	
November	8.96	42.6	42.9	42.8	38.2	48.4	27.6	24th	58.6	1st	1.2	1.2	1.2	1.252	1.253	1.253	90	91	91	
December	29.682	35.6	35.5	35.6	31.4	41.7	17.7	20th	53.3	6th	1.5	1.5	1.5	1.183	1.183	1.183	86	86	86	
Year	29.893	48.2	47.6	47.9	42.1	55.1	—	—	—	—	2.9	2.5	2.7	1.286	1.288	1.287	80.3	82.4	81.4	

MARGATE

Long. 1° 24' E. Lat. 51° 24' N. Height above Mean Sea Level, 83 feet.

January	ins. 29.568	36.3	36.9	36.6	32.3	41.3	18.2	8th	51.6	2nd	1.3	1.5	1.4	in. 1.190	in. 1.194	in. 1.192	87.0	86.5	86.8	
February	30.031	34.8	35.0	34.9	32.3	38.2	23.2	9th	47.3	13th	1.2	1.3	1.3	1.178	1.179	1.179	87.4	87.1	87.3	
March	29.894	40.1	39.5	39.8	35.5	45.1	27.8	7th	59.6	23rd	2.2	1.9	2.1	1.212	1.210	1.211	80.5	82.7	81.6	
April	8.39	47.1	44.0	45.6	40.3	51.3	33.0	10th	63.7	2nd	2.9	2.0	2.5	1.260	1.246	1.253	80.2	85.5	82.9	
May	8.61	54.1	50.0	52.1	45.9	59.1	38.9	16th	71.1	8th	4.1	2.5	3.3	1.316	1.303	1.310	75.8	83.6	79.7	
June	8.91	57.1	53.7	55.4	50.2	62.3	46.8	14th	72.0	1st	4.3	2.7	3.5	1.349	1.343	1.346	74.9	82.7	78.8	
July	8.46	63.3	58.8	61.1	54.0	69.1	43.3	10th	82.1	21st	5.1	2.8	4.0	1.420	1.416	1.418	72.3	83.5	77.9	
August	9.17	62.4	59.5	61.0	55.0	68.1	46.8	5th	83.1	31st	3.4	2.1	2.8	1.455	1.446	1.451	80.7	87.2	84.0	
September	9.55	61.6	59.0	60.3	55.3	66.6	47.4	8th, 11th	85.7	1st	4.1	2.8	3.5	1.427	1.422	1.425	77.2	83.4	80.3	
October	7.22	54.7	53.2	54.0	48.7	59.8	40.1	18th	75.0	1st	2.2	1.7	2.0	1.373	1.365	1.369	86.4	89.0	87.7	
November	8.34	46.1	45.5	45.8	41.1	50.7	33.1	19th	60.8	1st	1.5	1.6	1.6	1.281	1.270	1.276	89.1	88.0	88.6	
December	29.603	38.3	38.0	38.2	33.7	43.7	23.0	22nd	53.5	6th	1.6	1.5	1.6	1.202	1.203	1.203	86.0	86.5	86.3	
Year	29.830	49.7	47.8	48.8	43.7	54.6	—	—	—	—	2.8	2.0	2.4	1.305	1.300	1.303	81.5	85.5	83.5	

MONTHLY SUMMARIES.—BERKHAMSTED—KEW—MARGATE.

BERKHAMSTED.

Heights above Ground:—Barometer, — 3 feet. Thermometers, 4 feet. Rain-gauge, 1 foot.

1886.	Amount of Cloud.			Rainfall.			Weather, No. of Days of										Wind, No. of Observations of									
	9 a.m.	9 p.m.	Mean.	Total.	Max.	Day.	Rain.	Snow.	Hail.	Thunder Storm.	Clear Sky.	Overcast.	Gale.	N.	N.E.	E.	S.E.	S.	S.W.	W.	N.W.	Calm.				
January	7.7	6.4	7.1	ins. 3.938	ins. 3.77	5th	22	14	2	0	1	15	0	6	2	4	5	6	6	14	17	2				
February	8.3	6.4	7.4	0.833	2.07	2nd	8	6	3	0	3	15	0	5	10	16	5	7	1	3	7	2				
March	7.8	5.8	6.8	1.617	3.35	28th	15	10	2	0	6	15	0	3	6	14	11	6	10	7	5	0				
April	7.0	5.5	6.3	1.499	4.62	7th	17	5	4	2	3	9	0	3	15	9	5	3	7	9	5	4				
May	7.3	6.2	6.8	3.850	1.094	12th	18	0	0	2	5	15	0	2	6	7	7	10	11	7	5	7				
June	6.7	6.0	6.4	1.351	5.80	10th	9	0	0	1	2	12	0	8	9	6	1	2	4	12	9	9				
July	6.9	5.0	6.0	1.875	4.46	25th	11	0	0	1	5	11	0	1	1	5	6	9	13	15	8	4				
August	7.2	4.9	6.1	0.954	2.64	13th	13	0	0	0	4	9	0	9	1	1	5	9	7	17	7	6				
September	6.6	4.6	5.6	1.517	4.07	10th	10	0	0	1	5	8	0	7	11	3	4	12	8	5	3	7				
October	7.3	8.3	7.8	3.573	6.00	12th	21	0	1	2	3	19	0	4	5	11	10	6	7	6	3	10				
November	7.0	6.0	6.5	2.807	7.60	5th	16	0	1	0	3	12	0	3	6	4	4	8	7	15	11	2				
December	6.0	4.0	5.0	5.272	1.950	26th	19	9	2	0	9	9	2	3	1	2	1	7	7	24	13	4				
Year	7.2	5.8	6.5	29.086	—	—	179	44	15	9	49	149	2	54	73	82	64	85	88	134	93	57				

KEW.

Heights above Ground:—Barometer, 16 feet. Thermometers, 10 feet. Rain-gauge, 2 foot.

January	-	6.9	5.7	6.3	ins. 3.510	ins. .685	5th	25	10	1	0	2	10	0	8	3	3	4	3	16	7	8	10
February	-	8.0	7.2	7.6	0.670	.270	2nd	9	3	0	0	4	17	0	7	16	4	1	4	0	4	0	20
March	-	7.5	5.3	6.4	1.350	.280	20th	13	4	0	0	3	15	2	3	11	13	3	5	15	4	2	6
April	-	7.2	4.7	6.0	1.500	.310	28th	13	3	1	1	2	9	0	8	13	10	2	3	12	3	4	5
May	-	7.1	5.2	6.2	4.105	1.200	12th	19	0	0	3	4	11	1	3	7	11	0	8	16	5	0	12
June	-	6.0	5.7	5.9	0.845	.440	10th	10	0	0	1	2	8	0	12	7	11	1	2	6	6	7	8
July	-	6.3	4.8	5.6	2.395	.510	25th	15	0	0	1	5	7	0	4	1	4	2	8	20	8	5	10
August	-	7.0	4.4	5.7	0.670	.150	1st	12	0	0	0	3	4	0	5	4	1	0	8	12	8	5	19
September	-	6.9	4.0	5.5	1.790	.390	10th	13	0	0	1	4	8	0	7	10	3	0	7	16	1	1	15
October	-	7.1	6.3	6.7	2.310	.385	12th	26	0	0	0	1	13	1	1	11	8	8	6	12	3	1	12
November	-	7.1	5.8	6.5	2.845	.570	10th	20	0	0	0	3	12	0	1	5	1	0	7	12	7	4	23
December	-	5.5	4.5	5.0	3.465	1.270	26th	23	3	1	0	8	7	2	2	3	1	0	5	20	10	5	16
Year	-	6.9	5.3	6.1	25.455	—	—	198	23	3	7	41	121	6	61	91	70	21	66	157	66	42	156

SOUTHAMPTON

Long. 1° 24' W. Lat. 50° 55' N. Height above Mean Sea Level, 78 feet.

1886.	Mean Pressure at 32° Falt.	Air Temperature.										Humidity.									
		9 a.m.	9 p.m.	Mean.	Means of		Absolute Min. and Max.				Dep. of Wet-Bulb.			Tension of Vapour.			Percentage.				
					Min.	Max.	Min.	Day.	Max.	Day.	9 a.m.	9 p.m.	Mean.	9 a.m.	9 p.m.	Mean.	9 a.m.	9 p.m.	Mean.		
January	ins. 29.604	36.9	36.8	36.9	32.3	42.7	24.8	19th	51.1	2nd, 4th	0.7	0.9	0.8	in. 21.0	in. 20.3	in. 20.7	92.9	91.0	92.0		
February	30.048	34.3	34.8	34.6	31.3	41.3	22.9	10th	49.6	13th	0.6	1.0	0.8	18.7	18.4	18.6	93.3	89.7	91.5		
March	29.895	40.3	39.0	39.7	34.8	46.6	21.7	7th	61.3	24th	1.7	1.3	1.5	22.4	21.9	22.2	84.7	86.3	85.5		
April	30.845	50.3	46.3	48.3	40.7	56.9	32.3	11th	72.6	28th	3.6	2.2	2.9	28.3	26.7	27.5	77.2	84.6	80.9		
May	30.856	55.6	51.5	53.6	45.4	60.9	31.1	1st	71.5	9th	4.0	1.8	2.9	33.8	33.8	33.8	76.9	87.6	82.3		
June	30.923	61.2	56.7	59.0	50.0	68.7	43.9	5th	80.4	29th	5.1	2.3	3.7	38.7	39.4	39.1	72.1	85.7	78.9		
July	30.858	65.8	60.5	63.2	54.4	72.4	48.1	28th	89.4	4th	5.2	2.7	4.0	45.9	44.5	45.2	73.0	84.5	78.8		
August	30.930	64.6	60.4	62.5	54.5	72.2	46.9	3rd, 5th	80.4	30th	3.8	1.8	2.8	47.9	47.1	47.5	78.9	89.3	84.1		
September	30.960	60.6	57.1	58.9	52.1	67.6	41.1	24th	80.6	14th	3.3	1.7	2.5	43.3	42.2	42.8	81.3	89.0	85.2		
October	30.709	54.6	53.0	53.8	48.6	60.3	35.2	22nd	72.1	4th, 5th	1.5	1.1	1.3	38.9	37.7	38.3	90.2	92.5	91.4		
November	30.854	44.7	43.9	44.3	39.3	51.2	30.2	8th	60.7	1st	0.8	0.9	0.9	28.2	27.2	27.7	93.8	93.6	93.7		
December	29.648	37.1	36.5	36.8	32.7	44.2	22.6	19th	55.8	6th	0.8	0.6	0.7	21.1	21.0	21.1	92.5	94.6	93.6		
Year	29.844	50.5	48.0	49.3	43.0	57.1	—	—	—	—	2.6	1.5	2.1	32.4	31.7	32.1	83.9	89.0	86.5		

ST. LEONARD'S

Long. 0° 33' E. Lat. 50° 51' N. Height above Mean Sea Level, 129 feet.

1886.	ins.	9 a.m.	9 p.m.	Mean.	Min.	Max.	Day.	Mean.	Day.	Min.	Day.	Max.	Day.	in.	in.	in.	%	%	%		
January	29.523	37.0	36.3	36.7	32.6	42.0	25.5	22nd	49.4	2nd	1.2	1.1	1.2	in. 20.0	in. 19.5	in. 19.8	88.7	89.3	89.0		
February	29.949	34.2	33.9	34.1	31.6	38.1	25.2	9th	45.7	2nd	—	—	—	—	—	—	—	—	—		
March	29.838	39.0	38.0	38.5	34.6	43.9	24.8	4th	60.0	24th	—	—	—	—	—	—	—	—	—		
April	29.779	47.0	44.6	45.8	41.0	52.8	32.8	11th	66.1	28th	3.2	2.5	2.9	25.5	24.4	25.0	79.3	82.2	80.8		
May	29.800	53.9	51.2	52.6	47.1	58.9	34.2	1st	67.0	9th	3.9	3.0	3.5	32.0	30.7	31.4	77.0	80.5	78.8		
June	29.837	57.9	54.0	56.0	49.9	63.1	43.7	5th	70.7	29th	4.7	2.9	3.8	35.0	34.2	34.6	73.2	81.7	77.5		
July	29.793	62.6	59.8	61.2	54.6	66.9	46.2	28th	75.8	4th	4.2	3.0	3.6	43.5	42.5	43.0	77.2	82.7	80.0		
August	29.857	62.4	59.4	60.9	55.3	67.3	46.9	3rd	77.2	31st	3.1	1.9	2.5	46.6	45.2	45.9	82.8	88.7	85.8		
September	29.891	61.1	58.2	59.7	54.4	65.9	44.2	24th	78.8	1st	3.4	2.3	2.9	43.7	42.6	43.2	80.4	87.1	83.8		
October	29.654	55.0	53.7	54.4	50.1	59.7	40.7	14th	70.6	4th	1.9	1.3	1.6	38.7	38.3	38.5	88.3	91.2	89.8		
November	29.779	46.5	45.9	46.2	42.0	51.5	34.6	19th	60.9	1st	1.4	1.0	1.2	28.6	28.9	28.8	89.2	92.9	91.1		
December	—	38.2	—	—	33.0	43.4	21.2	22nd	52.8	6th	1.0	—	—	21.6	—	—	91.2	—	—		
Year	—	49.6	—	—	43.9	54.5	—	—	—	—	—	—	—	—	—	—	—	—	—		

SOUTHBOURNE

Long. 1° 48' W. Lat. 50° 44' N. Height above Mean Sea Level, 90 feet.

1886.	ins.	9 a.m.	9 p.m.	Mean.	Min.	Max.	Day.	Mean.	Day.	Min.	Day.	Max.	Day.	in.	in.	in.	%	%	%		
January	29.582	37.7	37.3	37.5	32.9	42.8	24.3	21st	50.9	2nd	1.3	1.2	1.3	in. 20.4	in. 20.2	in. 20.3	87.4	88.9	88.2		
February	30.021	34.6	35.2	34.9	31.3	40.5	22.1	10th	47.6	12th	1.3	1.4	1.4	17.6	17.8	17.7	86.2	85.9	86.1		
March	29.868	38.9	38.0	38.5	34.4	44.3	21.4	7th	57.3	24th	1.9	1.7	1.8	20.5	19.9	20.2	82.3	82.1	82.2		
April	30.814	48.1	45.8	47.0	40.4	53.6	31.3	12th	67.3	27th	3.1	2.8	3.0	26.8	25.0	25.9	79.8	80.9	80.4		
May	30.830	53.6	50.0	51.8	45.0	57.5	30.3	1st	66.2	22nd	3.6	2.2	2.9	32.1	31.1	31.6	78.3	85.4	81.9		
June	30.904	59.5	55.0	57.3	49.5	64.4	44.0	6th	75.0	19th	5.1	2.7	3.9	36.2	36.1	36.2	71.6	83.1	77.4		
July	30.839	63.7	58.7	61.2	53.6	68.3	44.0	10th	85.2	4th	4.8	2.8	3.8	43.7	41.3	42.5	74.5	83.4	79.0		
August	30.911	63.2	59.3	61.3	54.1	69.3	45.3	3rd	76.4	24th	3.9	2.1	3.0	45.4	44.2	44.8	78.7	87.4	83.1		
September	30.929	59.2	57.0	58.1	51.9	64.7	38.1	24th	73.8	14th	3.1	2.4	2.8	41.5	40.4	41.0	81.4	85.4	83.4		
October	30.676	54.8	53.3	54.1	48.9	59.6	34.0	22nd	69.5	4th	2.0	1.9	2.0	37.9	36.1	37.0	86.9	88.0	87.5		
November	30.829	45.7	44.7	45.2	39.7	50.8	30.1	23rd	58.0	1st	1.6	1.4	1.5	27.5	26.8	27.2	88.7	89.3	89.0		
December	29.623	38.1	37.8	38.0	33.7	44.5	23.0	3rd	54.0	6th	1.3	1.4	1.4	20.9	20.5	20.7	87.7	87.7	87.7		
Year	29.819	49.8	47.7	48.8	43.0	55.0	—	—	—	—	2.8	2.0	2.4	30.9	30.0	30.5	82.0	85.6	83.8		

SOUTHAMPTON.

Heights above Ground:—Barometer, 6 feet. Thermometers, 4 feet 6 inches. Rain-gauge, 1 foot.

1886.		Amount of Cloud.			Rainfall.			Weather, No. of Days of							Wind, No. of Observations of								
		9 a.m.	9 p.m.	Mean.	Total.	Max.	Day.	Rain.	Snow.	Hail.	Thunder Storm.	Clear Sky.	Overcast.	Gale.	N.	N.E.	E.	S.E.	S.	S.W.	W.	N.W.	Calm.
January	-	6.9	4.5	5.7	ins. 3.999	ins. 4.83	12th	26	8	1	0	4	8	2	5	4	1	9	2	15	8	14	4
February	-	8.7	7.3	8.0	0.694	2.44	28th	7	1	0	0	1	18	0	3	25	5	4	4	3	2	7	3
March	-	7.5	4.6	6.1	2.563	4.15	26th	19	7	2	0	7	13	4	2	14	7	13	1	18	2	5	0
April	-	7.1	4.4	5.8	2.691	1.035	28th	15	1	3	2	3	9	2	2	22	4	7	3	13	1	8	0
May	-	7.7	5.8	6.8	3.864	4.78	31st	21	0	0	0	3	15	2	2	9	1	12	7	21	2	6	2
June	-	7.0	5.0	6.0	0.659	1.95	19th	9	0	0	1	3	9	1	6	13	4	2	0	15	6	11	3
July	-	6.3	4.6	5.5	2.468	5.31	13th	11	0	0	0	7	9	0	4	1	2	6	5	25	6	12	1
August	-	6.9	5.4	6.2	1.314	4.12	23rd	10	0	0	0	5	10	0	2	8	3	3	6	24	7	8	1
September	-	6.9	5.0	6.0	2.646	1.277	2nd	12	0	0	1	6	10	1	4	18	2	4	1	22	3	6	0
October	-	7.6	7.4	7.5	5.332	5.77	12, 19	25	0	1	3	2	16	1	1	10	10	16	1	11	4	8	1
November	-	7.7	5.5	6.6	3.640	9.88	5th	19	0	1	0	6	15	0	1	8	3	3	3	17	6	11	8
December	-	6.2	4.4	5.3	7.084	2.880	26th	21	3	1	0	6	9	1	7	10	2	3	1	15	15	8	1
Year	-	7.2	5.3	6.3	36.954	—	—	195	20	9	7	53	141	14	39	142	44	82	34	199	62	104	24

OBSERVATIONS AT STATIONS OF THE SECOND ORDER.

ROUSDON

Long. 3° 0' W. Lat. 50° 42' N. Height above Mean Sea Level, 523 feet.

1886.	Mean Pressure at 32° Fahr.	Air Temperature.										Humidity.									
		9 a.m.	9 p.m.	Mean.	Means of		Absolute Min. and Max.				Dep. of Wet-Bulb.			Tension of Vapour.			Percentage.				
					Min.	Max.	Min.	Day.	Max.	Day.	9 a.m.	9 p.m.	Mean.	9 a.m.	9 p.m.	Mean.	9 a.m.	9 p.m.	Mean.		
January -	ins. 29° 11	36° 5	36° 1	36° 3	30° 0	41° 9	20° 9	21st	51° 1	2nd	0° 7	0° 8	0° 8	in. 202	in. 196	in. 199	% 94	% 92	% 93		
February -	534	33° 9	34° 5	34° 2	29° 7	39° 8	23° 9	24th	47° 5	12th	1° 0	0° 9	1° 0	174	182	178	89	91	90		
March -	378	38° 7	37° 1	37° 9	32° 0	43° 7	20° 9	7th	55° 7	24th	1° 6	1° 0	1° 3	204	201	203	87	91	89		
April -	342	46° 9	44° 1	45° 5	37° 8	53° 4	29° 3	30th	68° 1	28th	2° 7	2° 0	2° 4	259	244	252	80	84	82		
May -	361	51° 6	48° 3	50° 0	43° 2	56° 5	34° 8	14, 15	68° 4	22nd	3° 3	2° 2	2° 8	298	285	292	78	84	81		
June -	455	57° 8	53° 5	55° 7	47° 2	63° 6	41° 8	11th	75° 0	29th	4° 0	2° 5	3° 3	364	342	353	76	83	80		
July -	387	60° 6	55° 8	58° 2	51° 1	65° 7	41° 8	28th	82° 3	4th	3° 5	2° 0	2° 8	419	386	403	79	87	83		
August -	460	60° 3	56° 6	58° 5	52° 8	66° 6	46° 9	18th	74° 0	6th, 24th	2° 4	1° 1	1° 8	444	425	435	85	93	89		
September	466	56° 6	55° 1	55° 9	51° 0	62° 9	35° 8	24th	76° 0	14th	1° 8	1° 0	1° 4	406	404	405	88	93	91		
October -	213	53° 0	51° 0	52° 0	47° 6	57° 5	37° 8	18th	66° 6	4th	1° 1	0° 7	0° 9	371	356	364	92	95	94		
November	365	44° 8	43° 5	44° 2	39° 5	49° 8	32° 8	8th, 24th	58° 1	2nd	1° 0	0° 8	0° 9	273	264	269	92	93	93		
December	29° 164	37° 5	37° 4	37° 5	33° 0	44° 0	22° 9	31st	52° 1	6th	0° 6	0° 7	0° 7	213	209	211	95	93	94		
Year -	29° 353	48° 2	46° 1	47° 2	41° 2	53° 8	—	—	—	—	2° 0	1° 3	1° 7	302	291	297	86° 3	89° 9	88° 1		

DARTMOOR

Long. 3° 59' W. Lat. 50° 33' N. Height above Mean Sea Level, 1,359 feet.

	ins.													in.	in.	in.	%.	%.	%.
January -	—	33°7	33°2	33°5	—	38°1	—	—	48°0	3rd	0°3	0°2	0°3	188	187	188	95°0	96°5	95°8
February -	—	33°4	32°6	33°0	30°1	37°6	25°0	7th	49°0	13th	0°4	0°3	0°4	184	178	181	95°6	95°7	95°7
March -	—	34°0	34°5	34°3	29°8	38°9	18°0	12th	56°7	24th	1°7	2°4	2°1	163	156	160	72°1	66°4	69°3
April -	—	42°0	40°9	41°5	—	48°2	—	—	62°0	28th	2°2	3°3	2°8	225	194	210	83°9	75°0	79°5
May -	—	48°2	46°2	47°2	—	54°8	—	—	65°3	10th	3°5	2°9	3°2	261	253	257	77°6	80°4	79°0
June -	—	52°9	51°6	52°3	—	58°5	—	—	67°9	30th	3°5	3°7	3°6	313	293	303	78°9	76°6	77°8
July -	—	58°4	56°5	57°5	—	62°4	—	—	75°6	4th	3°2	2°8	3°0	398	382	390	82°5	83°5	83°0
August -	—	57°0	55°9	56°5	—	62°7	—	—	72°0	30th	2°0	1°7	1°9	409	402	406	87°8	89°6	88°7
September	—	53°1	52°0	52°6	48°1	58°0	41°0	24th	72°0	14th	1°3	1°3	1°3	374	358	366	91°5	91°4	91°5
October -	—	49°0	46°9	48°0	43°1	53°0	36°0	27th	61°0	5th	1°0	0°3	0°7	327	317	322	93°4	97°3	95°4
November	—	41°6	41°6	41°6	36°6	46°0	31°5	10th	55°0	2nd	0°4	0°7	0°6	257	251	254	96°9	94°9	95°9
December	—	35°3	34°6	35°0	30°0	40°9	21°0	26th	48°0	6th	0°5	0°5	0°5	198	192	195	94°6	93°4	94°0
Year -	—	44°9	43°9	44°4	—	49°9	—	—	—	—	1°7	1°7	1°7	275	264	270	87°5	86°7	87°1

BABBACOMBE

Long. 3° 31' W. Lat. 50° 29' N. Height above Mean Sea Level, 293 feet.

	ins.												in.	in.	in.	%	%	%	
January -	29.373	38.6	37.4	38.0	33.2	43.8	24.2	21st	54.8	1st	1.3	1.3	1.3	.213	.199	.206	87.7	87.4	87.6
February -	.785	36.7	37.3	37.0	33.6	41.7	27.4	22nd	49.4	3rd	1.5	1.4	1.5	.190	.196	.193	86.9	86.9	86.9
March -	.621	40.5	40.2	40.4	36.4	44.9	24.4	4th	57.9	21st	1.8	2.0	1.9	.224	.218	.221	83.8	81.5	82.7
April -	.590	47.2	45.6	46.4	41.0	52.7	33.5	12th	67.3	28th	2.9	2.2	2.6	.262	.258	.260	80.3	83.9	82.1
May -	.607	52.8	48.8	50.8	45.2	57.5	36.2	1st	65.5	23rd	3.3	1.6	2.5	.319	.307	.313	80.0	88.5	84.3
June -	.708	59.2	55.1	57.2	50.2	64.7	45.2	11th	75.8	29th	4.3	2.8	3.6	.379	.360	.370	76.0	82.8	79.4
July -	.633	64.1	57.9	61.0	54.0	69.0	45.0	10th	83.3	4th	5.1	2.6	3.9	.433	.406	.420	73.2	84.5	78.9
August -	.703	63.3	58.4	60.9	54.4	68.6	47.8	5th	76.1	30th	4.1	1.7	2.9	.448	.439	.444	77.3	89.3	83.3
September	.704	58.0	56.5	57.3	52.8	63.3	42.4	24th	71.6	14th	2.5	1.9	2.2	.412	.404	.408	84.7	87.7	86.2
October -	.452	54.4	51.9	53.2	48.6	58.4	37.1	18th	65.1	4th	1.9	1.1	1.5	.375	.362	.369	87.5	92.5	90.0
November	.615	46.8	45.1	46.0	41.6	51.2	34.0	8th	58.5	2nd	1.6	1.6	1.6	.285	.267	.276	88.3	88.5	88.4
December	29.423	39.9	39.0	39.5	35.0	46.5	25.1	21st	53.2	6th	1.7	1.4	1.6	.216	.214	.215	85.6	87.5	86.6
Year -	29.601	50.1	47.8	49.0	43.8	55.2	—	—	—	—	2.7	1.8	2.3	.313	.303	.308	82.6	86.8	84.7

MONTHLY SUMMARIES.—ROUSDON—DARTMOOR—BABBACOMBE.

ROUSDON.

Heights above Ground:—Barometer, 1 foot. Thermometers, 4 feet. Rain-gauge, 1 foot 6 inches.

1886.		Amount of Cloud.			Rainfall.		Weather, No. of Days of								Wind, No. of Observations of									
		9 a.m.	9 p.m.	Mean.	Total.	Max.	Day.	Rain.	Snow.	Hail.	Thunder Storm.	Clear Sky.	Overcast.	Gale.	N.	N.E.	E.	S.E.	S.	S.W.	W.	N.W.	Calm.	
January	-	7.7	7.6	7.7	ins. 4.270	ins. .680	25, 27	21	13	2	0	0	16	4	16	6	3	3	0	11	11	12	0	
February	-	8.0	7.9	8.0	1.020	.490	28th	10	3	0	0	2	19	2	8	17	12	5	4	2	1	4	3	
March	-	7.4	7.0	7.2	4.200	.680	18th	17	5	1	1	2	15	1	4	10	10	12	5	15	2	3	1	
April	-	7.1	5.6	6.4	2.640	.650	2nd	15	2	2	2	4	12	2	9	17	9	3	3	14	2	3	0	
May	-	7.1	6.4	6.8	3.990	.840	31st	16	0	0	1	6	15	1	9	7	14	6	3	14	5	4	0	
June	-	6.5	5.2	5.9	0.690	.300	1st	8	0	0	3	2	8	0	19	6	5	7	2	3	9	7	2	
July	-	7.2	5.3	6.3	2.620	.620	13th	13	0	0	0	6	12	1	12	1	2	3	4	21	7	11	1	
August	-	7.5	5.4	6.5	1.680	.370	9th	11	0	0	0	2	10	0	14	7	2	4	2	17	7	7	2	
September	-	7.5	6.6	7.1	2.570	.470	3rd	15	0	0	3	5	16	2	6	9	9	2	7	19	3	4	1	
October	-	7.9	8.4	8.2	4.320	.440	22nd	27	0	0	3	0	19	5	7	7	9	7	6	9	4	12	1	
November	-	7.7	7.6	7.7	2.760	.690	8th	20	0	0	0	1	16	4	7	10	3	0	3	13	11	13	0	
December	-	5.7	5.7	5.7	7.020	2.650	26th	21	4	1	4	7	9	9	7	6	1	1	1	12	17	16	1	
Year	-	7.3	6.6	7.0	37.780	—	—	194	27	6	17	37	167	31	118	103	79	53	40	150	79	96	12	

DARTMOOR.

Heights above Ground:—Barometer, 11 feet. Thermometers, 4 feet. Rain-gauge, 1 foot.

1886.	ins.	Air Temperature.		
-------	------	------------------	--	--

OBSERVATIONS AT STATIONS OF THE SECOND ORDER.

FALMOUTH

Long. 5° 4' W. Lat. 50° 9' N. Height above Mean Sea Level, 167 feet.

1886.	Mean Pressure at 32° Fahr.	Air Temperature.										Humidity.									
		9 a.m.	9 p.m.	Mean.	Means of		Absolute Min. and Max.				Dep. of Wet-Bulb.			Tension of Vapour.			Percentage.				
					Min.	Max.	Min.	Day.	Max.	Day.	9 a.m.	9 p.m.	Mean.	9 a.m.	9 p.m.	Mean.	9 a.m.	9 p.m.	Mean.		
January -	ins. 29° 537	39° 8	39° 7	39° 8	35° 5	44° 1	26° 1	21st	51° 6	2nd	1° 6	2° 2	1° 9	in. ° 219	in. ° 205	in. ° 212	% 88	% 82	% 85		
February -	.917	39° 1	39° 9	39° 5	36° 7	43° 1	30° 8	26th	48° 8	12, 13	1° 8	1° 8	1° 8	.205	.212	.209	85	86	86		
March -	.737	42° 4	41° 7	42° 1	38° 4	45° 5	27° 3	14th	55° 2	21st	2° 2	2° 1	2° 2	.235	.230	.233	83	85	84		
April -	.730	47° 0	45° 9	46° 5	41° 9	51° 0	36° 0	9th, 10th	59° 0	28th	2° 9	2° 1	2° 5	.259	.265	.262	80	86	83		
May -	.738	53° 8	49° 5	51° 7	46° 1	57° 0	39° 2	1st	63° 0	10th	3° 4	1° 7	2° 6	.328	.313	.321	77	89	83		
June -	.859	58° 9	54° 3	56° 6	50° 9	62° 2	47° 9	11th	73° 4	29th	4° 1	1° 8	3° 0	.379	.372	.376	75	88	82		
July -	.772	62° 9	58° 1	60° 5	54° 7	66° 4	49° 9	10th	77° 5	4th	4° 6	2° 2	3° 4	.426	.422	.424	74	85	80		
August -	.848	61° 6	58° 4	60° 0	55° 0	65° 5	48° 4	3rd	71° 0	27th	2° 9	1° 2	2° 1	.454	.453	.454	83	92	88		
September	.829	59° 0	56° 8	57° 9	53° 9	62° 5	45° 0	23rd	69° 8	14th	2° 4	1° 8	2° 1	.429	.413	.421	86	88	87		
October -	.585	54° 0	52° 4	53° 2	48° 8	57° 2	38° 8	18th	63° 5	4th	1° 9	1° 6	1° 8	.370	.358	.364	87	90	89		
November	.770	47° 5	47° 0	47° 3	44° 0	50° 9	36° 0	10th	55° 2	19th	1° 7	1° 9	1° 8	.291	.280	.286	88	87	88		
December	29° 587	41° 1	41° 7	41° 4	37° 3	46° 0	25° 0	20th	52° 2	6th	1° 8	2° 0	1° 9	.225	.226	.226	85	86	86		
Year -	29° 742	50° 6	48° 8	49° 7	45° 3	54° 3	—	—	—	—	2° 6	1° 9	2° 3	.318	.312	.315	82° 6	87° 0	84° 8		

LONDONDERRY

Long. 7° 19' W. Lat. 55° 0' N. Height above Mean Sea Level, 86 feet till July, then 67 feet.

	ins.													in.	in.	% 0	% 0	% 0	
January -	29.527	36.6	36.7	36.7	31.8	43.0	22.0	23rd	55.0	1st	1.4	1.4	1.4	.191	.194	.193	86.1	86.0	86.1
February -	.969	37.3	37.3	37.3	33.3	44.4	26.0	4th	55.0	10th	1.0	0.8	0.9	.205	.210	.208	90.4	92.3	91.4
March -	.758	40.3	39.4	39.9	35.4	47.2	23.0	13th	62.0	23rd	1.9	1.6	1.8	.220	.218	.219	83.5	85.1	84.3
April -	.795	46.5	43.3	44.9	37.0	54.1	29.4	30th	73.0	27th	3.5	1.7	2.6	.242	.246	.244	76.1	86.8	81.5
May -	.798	51.8	47.7	49.8	42.3	58.3	33.0	1st	69.0	22nd	3.7	1.8	2.8	.297	.291	.294	77.1	87.5	82.3
June -	29.902	57.0	52.3	54.7	47.3	62.6	36.0	1st	73.2	30th	3.5	1.7	2.6	.369	.359	.364	79.4	88.4	83.9
July -	—	60.4	55.4	57.9	51.0	65.7	43.0	17th	81.0	1st	4.4	2.1	3.3	.395	.383	.389	75.2	86.6	80.9
August -	—	58.6	56.0	57.3	51.2	66.7	41.9	22nd	75.0	19th	3.1	1.8	2.5	.402	.398	.400	81.7	88.1	84.9
September	—	54.1	51.1	52.6	46.2	62.7	38.5	16th	72.0	4th	2.3	1.4	1.9	.361	.342	.352	85.2	90.4	87.8
October -	29.659	49.2	48.9	49.1	44.1	56.7	33.4	26th	67.6	5th	1.3	1.2	1.3	.323	.320	.322	91.1	91.5	91.3
November	.738	44.8	44.1	44.5	40.0	50.2	32.6	21st	56.7	20th	1.2	1.0	1.1	.274	.269	.272	91.3	92.0	91.7
December	29.534	35.7	36.2	36.0	31.2	41.8	18.0	20th	54.5	6th	1.2	1.0	1.1	.189	.196	.193	88.6	90.2	89.4
Year -	—	47.7	45.7	46.7	40.9	54.5	—	—	—	—	2.4	1.5	2.0	.289	.285	.287	83.8	88.7	86.3

LISSAN (Co. TYRONE)

Long. 6° 45' W. Lat. 54° 41' N. Height above Mean Sea Level, 305 feet.

	ins.													in.	in.	in.	%	%	%
January -	29.300	35.5	35.2	35.4	31.1	40.1	21.0	7th	51.0	4th	1.3	1.1	1.2	.183	.184	.184	86	89	88
February -	.748	35.7	35.4	35.6	31.2	41.1	23.0	5th	50.0	11th	0.9	0.9	0.9	.194	.190	.192	92	92	92
March -	.541	38.2	37.8	38.0	33.2	43.7	23.0	7th	59.0	24th	1.8	1.5	1.7	.195	.198	.197	85	88	87
April -	.567	44.0	42.4	43.2	36.8	51.3	29.0	12th	63.0	27th	3.1	2.1	2.6	.222	.227	.225	76	84	80
May -	.567	49.2	46.7	48.0	40.9	55.5	30.0	1st	69.0	7th	3.2	2.0	2.6	.274	.272	.273	78	86	82
June -	.670	55.4	52.2	53.8	46.1	62.2	34.0	1st	72.0	29th	4.0	2.3	3.2	.332	.332	.332	75	84	80
July -	.524	58.7	54.5	56.6	49.5	65.3	38.0	28th	80.0	2nd	3.8	1.9	2.9	.381	.371	.376	77	87	82
August -	.601	57.7	55.3	56.5	49.1	64.2	40.0	1st	70.0	20th	2.7	1.7	2.2	.397	.389	.393	83	89	86
September	.625	54.4	51.1	52.8	45.1	60.2	37.0	17th	69.0	5th	2.7	1.7	2.2	.348	.332	.340	82	88	85
October -	.442	49.8	48.5	49.2	43.3	55.0	28.0	22nd	64.0	1st	1.6	1.5	1.6	.317	.303	.310	88	89	89
November	.517	43.2	43.0	43.1	38.0	48.8	30.0	9th, 21st	55.0	1st, 26th	1.0	1.3	1.2	.257	.249	.253	92	89	91
December	29.308	33.9	34.3	34.1	28.1	39.8	12.0	21st	52.0	6th	1.2	0.7	1.0	.169	.184	.177	85	93	89
Year	29.534	46.3	44.7	45.5	39.4	52.3	—	—	—	—	2.3	1.6	2.0	.272	.269	.271	83.3	88.2	85.8

MONTHLY SUMMARIES.—FALMOUTH—LONDONDERRY—LISSAN.

FALMOUTH.

Heights above Ground:—Barometer, 16 feet. Thermometers, 4 feet. Rain-gauge, 2 feet.

1886.	Amount of Cloud.			Rainfall.			Weather, No. of Days of							Wind, No. of Observations of									
	9 a.m.	9 p.m.	Mean.	Total.	Max.	Day.	Rain.	Shov.	Hail.	Thunder Storm.	Clear Sky.	Overcast.	Gale.	N.	N.E.	E.	S.E.	S.	S.W.	W.	N.W.	Calm.	
January -	7.1	5.2	6.2	ins. 5.375	ins. .770	30th	24	8	8	0	1	7	10	17	3	0	0	2	7	19	6	8	
February -	7.9	7.2	7.6	2.520	1.000	28th	16	0	1	0	2	16	3	8	6	10	8	4	4	3	3	10	
March -	8.6	6.3	7.5	3.585	.570	17th	19	3	3	1	1	17	6	3	8	7	12	9	12	3	4	4	
April -	7.1	4.7	5.9	3.115	.530	7th	19	2	3	0	3	8	1	15	5	10	3	3	8	7	4	5	
May -	6.6	5.5	6.1	2.510	.570	11th	20	0	0	0	4	8	2	5	4	5	13	7	8	6	6	8	
June -	5.7	4.6	5.2	0.965	.510	9th	10	0	0	0	7	5	1	9	1	2	3	3	2	13	17	10	
July -	6.4	4.5	5.5	4.575	.675	20th	17	0	0	1	6	7	1	4	1	2	2	10	12	14	13	4	
August -	7.6	6.2	6.9	2.345	.480	13th	11	0	0	0	0	13	0	5	0	3	3	8	10	7	11	15	
September -	8.0	6.8	7.4	5.115	1.620	4th	16	0	0	0	0	13	2	8	4	11	1	10	14	3	1	8	
October -	7.6	6.8	7.2	6.850	1.180	15th	28	0	1	3	0	13	5	9	5	5	9	8	5	11	5	5	
November -	7.7	6.1	6.9	5.480	1.790	6th	22	0	1	0	1	10	2	11	6	2	0	4	12	12	8	5	
December -	7.1	4.7	5.9	8.695	1.920	26th	30	3	7	0	2	5	8	11	3	3	0	4	9	11	15	6	
Year	7.3	5.7	6.5	51.130	—	—	232	16	24	5	27	122	41	105	46	60	54	72	103	109	93	88	

LONDONDERRY.

Heights above Ground:—Barometer, 7 feet till July, then 14 feet. Thermometers, 4 feet. Rain-gauge, 1 foot.

OBSERVATIONS AT STATIONS OF THE SECOND ORDER.

ARMAGH

Long. 6° 39' W. Lat. 54° 21' N. Height above Mean Sea Level, 196 feet.

1886.	Mean Pressure at 32° Fahr.	Air Temperature.										Humidity.									
		9 a.m. 9 p.m. Mean.			Means of		Absolute Min. and Max.				Dep. of Wet-Bulb.			Tension of Vapour.			Percentage.				
		9 a.m.	9 p.m.	Mean.	Min.	Max.	Min.	Day.	Max.	Day.	9 a.m.	9 p.m.	Mean.	9 a.m.	9 p.m.	Mean.	9 a.m.	9 p.m.	Mean.		
January	ins. 29.401	35.9	35.0	35.5	30.5	40.4	19.5	21st	52.8	3rd	0.8	0.5	0.7	in. 1.99	in. 1.98	in. 1.99	92.5	94.7	93.6		
February	84.6	38.0	37.1	37.6	33.2	42.6	26.0	4th	51.7	10th	1.4	1.0	1.2	205	204	205	88.2	90.7	89.5		
March	62.1	40.9	38.4	39.7	34.3	45.3	21.7	12th	61.2	23rd	1.9	1.2	1.6	226	216	221	84.8	88.6	86.7		
April	66.5	45.5	41.8	43.7	36.4	52.7	28.7	30th	65.5	27th	3.2	1.8	2.5	239	230	235	78.5	86.4	82.5		
May	66.4	50.3	46.2	48.3	41.1	56.4	31.7	1st	66.2	6th	3.3	1.7	2.5	289	277	283	79.4	87.7	83.6		
June	77.2	56.5	52.7	54.6	47.5	62.5	38.0	1st	75.1	30th	3.7	2.2	3.0	356	341	349	78.1	85.2	81.7		
July	61.9	59.5	55.2	57.4	50.6	65.0	41.2	28th	76.5	1st	4.1	2.0	3.1	391	382	387	75.7	87.1	81.4		
August	70.3	58.7	55.9	57.3	50.6	65.3	36.3	1st	71.3	6th	3.0	1.9	2.5	408	397	403	82.1	88.2	85.2		
September	72.3	55.3	51.1	53.2	45.9	60.4	36.0	20th	67.0	1st	2.9	1.5	2.2	359	341	350	81.7	89.6	85.7		
October	52.7	50.7	48.8	49.8	44.6	55.5	33.3	22nd	64.5	5th	1.8	1.3	1.6	326	317	322	87.8	90.7	89.3		
November	62.3	45.3	42.8	44.1	38.6	49.2	32.8	9th	57.1	20th	1.6	1.1	1.4	270	255	263	88.6	91.8	90.2		
December	29.415	35.2	34.4	34.8	29.4	40.3	10.1	20th	53.1	5th	1.1	0.8	1.0	188	188	188	89.9	92.6	91.3		
Year	29.632	47.7	45.0	46.4	40.2	53.0	—	—	—	—	2.4	1.4	1.9	288	279	284	83.9	89.4	86.7		

BROOKEBOROUGH (COLEBROOKE PARK)

Long. 7° 22' W. Lat. 54° 21' N. Height above Mean Sea Level, 271 feet.

1886.	ins.	Air Temperature.										Humidity.									
		9 a.m. 9 p.m. Mean.			Means of		Absolute Min. and Max.				Dep. of Wet-Bulb.			Tension of Vapour.			Percentage.				
		9 a.m.	9 p.m.	Mean.	Min.	Max.	Min.	Day.	Max.	Day.	9 a.m.	9 p.m.	Mean.	9 a.m.	9 p.m.	Mean.	9 a.m.	9 p.m.	Mean.		
January	29.336	35.3	34.9	35.1	29.3	40.5	14.0	21st	50.7	1st	1.0	0.9	1.0	in. 1.87	in. 1.85	in. 1.86	91	91	91		
February	76.9	36.4	36.6	36.5	31.7	43.0	22.3	4th	50.9	10th	1.1	1.0	1.1	195	197	196	90	91	91		
March	55.1	39.5	38.5	39.0	33.6	45.1	20.8	4th	57.9	23rd	1.4	1.2	1.3	214	209	212	89	90	90		
April	59.0	46.0	42.2	44.1	36.3	52.7	27.6	30th	70.7	27th	3.4	1.8	2.6	236	231	234	77	86	82		
May	59.0	50.3	46.9	48.6	41.2	56.0	31.8	26th	66.8	6th	3.8	2.1	3.0	273	272	273	75	86	81		
June	70.8	55.2	52.2	53.7	47.2	61.2	35.8	1st	77.3	30th	3.2	2.0	2.6	347	337	342	80	86	83		
July	55.0	59.2	54.6	56.9	49.1	64.9	40.4	28th	80.0	1st	3.2	1.5	2.4	405	383	394	81	90	86		
August	63.4	58.0	55.5	56.8	49.7	64.7	35.8	23rd	71.9	20th	2.7	2.0	2.4	401	384	393	83	87	85		
September	65.2	54.5	50.4	52.5	44.5	60.6	30.8	23rd	69.7	4th	2.6	1.4	2.0	352	330	341	83	90	87		
October	45.8	50.0	47.8	48.9	42.8	55.7	28.3	22nd	68.0	4th	1.2	0.9	1.1	329	311	320	92	93	93		
November	55.8	43.8	42.3	43.1	37.4	49.3	28.8	26th	55.4	25th	0.9	0.7	0.8	266	255	261	93	95	94		
December	29.355	34.9	34.7	34.8	29.5	40.4	5.8	20th	51.8	6th	0.4	0.4	0.4	195	194	195	96	96	96		
Year	29.563	46.9	44.7	45.8	39.4	52.8	—	—	—	—	2.1	1.3	1.7	283	274	279	85.8	90.1	88.0		

MARKREE CASTLE (SLIGO)

Long. 8° 27' W. Lat. 54° 11' N. Height above Mean Sea Level, 122 feet.

1886.	ins.	Air Temperature.										Humidity.									
		9 a.m. 9 p.m. Mean.			Means of		Absolute Min. and Max.				Dep. of Wet-Bulb.			Tension of Vapour.			Percentage.				
		9 a.m.	9 p.m.	Mean.	Min.	Max.	Min.	Day.	Max.	Day.	9 a.m.	9 p.m.	Mean.	9 a.m.	9 p.m.	Mean.	9 a.m.	9 p.m.	Mean.		
January	29.495	36.5	36.5	36.5	30.9	41.8	17.0	7th	51.5	3rd	1.2	0.9	1.1	in. 1.96	in. 2.03	in. 2.00	88.3	91.4	89.9		
February	89.8	36.3	36.7	36.5	30.9	43.2	20.7	25th	51.0	8th	0.8	0.6	0.7	201	209	205	91.6	93.5	92.6		
March	66.9	39.3	38.0	38.7	32.4	45.7	16.2	13th	58.9	23rd	1.5	1.3	1.4	218	211	215	85.9	87.2	86.6		
April	72.4	46.4	42.9	44.7	35.8	52.8	25.6	30th	69.7	27th	3.3	1.9	2.6	246	240	243	77.3	86.2	81.8		
May	72.3	50.5	47.2	48.9	41.0	55.3	29.0	27th	65.7	6th	2.9	1.6	2.3	299	290	295	80.9	88.6	84.8		
June	84.8	56.4	52.8	54.6	47.8	60.6	37.8	27th	73.0	30th	3.2	1.8	2.5	368	354	361	80.4	88.3	84.4		
July	67.8	58.8	55.0	56.9	49.6	63.9	43.4	10th	78.7	1st	3.1	1.8	2.5	408	386	397	81.3	88.1	84.7		
August	75.9	58.5	55.1	56.8	49.7	64.1	34.3	22nd	72.0	30th	2.4	1.3	1.9	422	401	412	85.6	91.2	88.4		
September	76.8	55.4	50.9	53.2	43.6	60.7	32.5	15th	67.1	4th	2.9	1.6	2.3	362	334	348	82.1	88.9	85.5		
October	57.6	50.5	48.0	49.3	42.4	56.3	29.5	22nd	63.5	4th	1.7	1.2	1.5	326	311	319	88.1	91.4	89.8		
November	69.7	45.1	43.4	44.3	37.9	49.9	24.5	9th	55.0	1st, 19th	1.1	1.2	1.2	279	261	270	91.6	91.3	91.5		
December	29.502	35.6	36.2	35.9	30.7	41.5	8.9	20th	53.9	6th	0.8	0.8	0.8	197	202	200	92.6	92.9	92.8		
Year	29.695	47.4	45.2	46.3	39.4	53.0	—	—	—	—	2.1	1.3	1.7	294	284	289	85.5	89.9	87.7		

MONTHLY SUMMARIES.—ARMAGH—BROOKEBOROUGH—MARKREE CASTLE.

ARMAGH.

Heights above Ground:—Barometer, 6 feet. Thermometers, 4 feet. Rain-gauge, 1 foot.

1886.	Amount of Cloud.			Rainfall.			Weather, No. of Days of								Wind, No. of Observations of							
	9 a.m.	9 p.m.	Mean.	Total.	Max.	Day.	Rain.	Snow.	Hail.	Thunder Storm.	Clear Sky.	Overcast.	Gale.	N.	N.E.	E.	S.E.	S.	S.W.	W.	N.W.	Calm.
January -	9.3	8.2	8.8	ins. 4.281	ins. 4.22	12th	26	8	0	0	0	25	0	6	10	4	1	4	24	7	4	2
February -	8.6	8.7	8.7	1.950	4.18	13th	16	1	0	0	1	23	0	1	6	8	8	16	13	1	0	3
March -	9.2	8.0	8.6	2.514	5.53	26th	17	3	2	0	0	25	1	6	5	8	12	15	12	3	1	0
April -	8.0	5.5	6.8	1.323	2.40	5th	15	0	2	0	2	9	0	6	14	10	5	3	16	4	2	0
May -	8.5	8.0	8.3	3.538	1.100	11th	19	1	0	0	0	18	1	6	10	7	7	11	9	6	5	1
June -	8.0	8.2	8.1	1.622	4.24	11th	15	0	0	1	1	20	0	11	6	3	1	6	13	11	8	1
July -	8.6	8.2	8.4	3.006	6.30	17th	21	0	0	1	1	21	0	4	1	0	5	11	14	14	11	2
August -	8.9	8.0	8.5	2.449	4.62	12th	18	0	0	0	0	23	0	4	3	1	2	14	23	6	8	1
September -	8.0	7.5	7.8	3.331	7.22	13th	18	0	0	1	0	16	0	4	9	8	4	12	19	1	1	2
October -	8.3	8.1	8.2	4.686	1830	15th	21	0	0	0	1	19	0	7	10	4	9	14	12	1	2	3
November -	7.9	8.2	8.1	2.843	6.50	8th	18	0	0	0	0	18	1	10	2	0	1	16	17	8	5	1
December -	7.3	7.6	7.5	4.280	7.02	21st	24	4	0	0	1	14	1	7	5	1	0	6	24	13	5	1
Year -	8.4	7.9	8.2	35.823	—	—	228	17	4	3	7	231	4	72	81	54	55	128	196	75	52	17

OBSERVATIONS AT STATIONS OF THE SECOND ORDER.

GLASNEVIN (BOTANIC GARDENS)

Long. 6° 16' W. Lat. 53° 23' N. Height above Mean Sea Level, 57 feet to March, then 54 feet.

1886.	Mean Pressure at 32° Fahr.	Air Temperature.										Humidity.									
		9 a.m.	9 p.m.	Mean.	Means of		Absolute Min. and Max.				Dep. of Wet-Bulb.			Tension of Vapour.			Percentage.				
					Min.	Max.	Min.	Day.	Max.	Day.	9 a.m.	9 p.m.	Mean.	9 a.m.	9 p.m.	Mean.	9 a.m.	9 p.m.	Mean.		
January -	ins. 29° 589	37° 1	37° 2	37° 2	31° 1	42° 3	20° 6	25th	51° 4	3rd	1° 2	0° 8	1° 0	in. 202	in. 209	in. 206	89° 7	92° 2	91° 0		
February -	30° 022	37° 8	39° 0	38° 4	32° 3	44° 2	21° 0	5th	56° 6	8th	1° 2	1° 3	1° 3	207	214	211	90° 1	88° 8	89° 5		
March -	29° 808	42° 2	40° 0	41° 1	33° 3	46° 5	17° 0	4th	61° 6	25th	1° 8	1° 5	1° 7	242	225	234	86° 3	87° 4	86° 9		
April -	38° 40	46° 9	42° 7	44° 8	36° 8	51° 9	28° 0	30th	61° 6	26th	2° 5	1° 5	2° 0	267	243	255	82° 7	87° 8	85° 3		
May -	38° 28	51° 4	47° 5	49° 5	40° 2	56° 1	28° 2	1st	68° 7	5th	3° 0	1° 6	2° 3	307	292	300	80° 6	88° 9	84° 8		
June -	39° 49	57° 5	54° 0	55° 8	47° 8	63° 7	42° 0	27th	72° 5	19th	2° 3	1° 3	1° 8	408	381	395	85° 2	91° 0	88° 1		
July -	38° 06	61° 2	58° 1	59° 7	51° 2	67° 2	44° 0	9th	78° 8	3rd	3° 9	2° 1	3° 0	422	424	423	77° 5	86° 6	82° 1		
August -	38° 93	61° 1	57° 6	59° 4	50° 4	66° 9	41° 0	3rd	76° 8	30th	2° 8	1° 4	2° 1	453	437	445	83° 1	91° 0	87° 1		
September	39° 04	57° 1	52° 9	55° 0	46° 7	62° 3	35° 0	23rd	71° 7	13th	2° 5	1° 7	2° 1	397	361	379	84° 4	89° 0	86° 7		
October -	36° 88	52° 5	50° 8	51° 7	45° 9	57° 0	29° 2	22nd	66° 5	5th	1° 9	1° 5	1° 7	349	336	343	87° 6	89° 4	88° 5		
November	38° 16	45° 3	45° 3	45° 3	40° 7	50° 4	31° 0	26th	57° 4	3rd	1° 4	1° 2	1° 3	274	279	277	89° 1	90° 7	89° 9		
December	29° 611	36° 0	36° 3	36° 2	30° 4	42° 3	16° 4	21st	52° 2	5th, 6th	0° 9	0° 9	0° 9	199	202	201	92° 0	92° 4	92° 2		
Year -	29° 813	48° 8	46° 8	47° 8	40° 6	54° 2	—	—	—	—	2° 1	1° 4	1° 8	311	300	306	85° 7	89° 6	87° 7		

DUBLIN (PHENIX PARK)

Long. 6° 21' W. Lat. 53° 22' N. Height above Mean Sea Level, 155 feet.

January	ins. 29.481	36.4	36.5	36.5	30.9	41.8	17.3	25th	51.8	3rd	1.5	1.3	1.4	in. 190	in. 194	in. 192	86.2	87.4	86.8						
February	30.912	38.2	38.0	38.1	32.9	44.0	21.3	5th	56.3	8th	1.8	1.6	1.7	200	199	200	85.0	85.5	85.3						
March	36.95	41.3	39.4	40.4	33.6	46.0	16.3	4th	62.8	23rd	2.4	2.2	2.3	219	207	213	80.5	81.2	80.9						
April	37.29	46.3	42.2	44.3	36.8	51.6	26.3	30th	63.7	27th	3.6	1.9	2.8	239	232	236	76.0	85.3	80.7						
May	37.17	50.9	47.2	49.1	41.2	55.9	29.5	1st	66.4	6th	3.8	2.2	3.0	285	277	281	76.5	85.1	80.8						
June	38.35	57.4	53.5	55.5	47.6	62.9	40.8	27th	71.6	30th	3.8	2.5	3.2	369	344	357	77.7	83.7	80.7						
July	36.93	60.8	57.6	59.2	51.7	66.3	44.5	20th	78.8	2nd	5.4	2.7	4.1	375	398	387	70.5	83.1	76.8						
August	37.82	60.6	57.0	58.8	50.6	65.9	42.0	12th	72.9	6th	4.1	2.2	3.2	408	407	408	76.5	86.5	81.5						
September	37.90	56.6	52.2	54.4	46.4	61.2	35.0	23rd	70.1	13th	3.1	1.9	2.5	372	350	361	80.8	87.7	84.3						
October	35.78	52.0	50.4	51.2	44.9	56.8	28.3	22nd	65.5	6th	2.4	2.0	2.2	331	321	326	84.0	86.7	85.4						
November	37.06	45.5	44.7	45.1	40.1	50.4	29.1	26th	59.2	19th	1.8	1.5	1.7	268	263	266	87.0	89.3	88.2						
December	29.502	35.8	36.0	35.9	30.1	42.3	16.7	21st	52.3	6th	1.2	1.3	1.3	190	190	190	88.6	87.7	88.2						
Year	29.702	48.5	46.2	47.4	40.6	53.8	—	—	—	—	2.9	1.9	2.4	287	282	285	80.8	85.8	83.3						

DUBLIN (CITY)

Long. 6° 15' W. Lat. 53° 20' N. Height above Mean Sea Level, 47 feet.

January	ins. 29.595	37.5	37.7	37.6	33.6	42.2	24.9	7th	53.4	3rd	1.6	1.5	1.6	in. 197	in. 200	in. 199	86.8	86.9	86.9						
February	30.028	38.4	39.7	39.1	35.4	43.9	27.3	5th	53.4	8th	1.5	1.9	1.7	204	207	206	86.8	84.4	85.6						
March	29.812	41.6	40.8	41.2	36.5	46.2	23.0	4th	60.4	21st	2.6	2.4	2.5	219	213	216	79.2	79.4	79.3						
April	38.42	46.3	44.7	45.5	39.9	52.6	31.8	11th	64.8	27th	3.3	2.6	3.0	244	242	243	77.4	81.6	79.5						
May	38.32	51.5	48.9	50.2	44.2	56.7	35.8	1st	67.4	5th	3.6	2.4	3.0	294	289	292	77.6	83.9	80.8						
June	39.51	57.7	55.8	56.8	51.0	64.0	46.3	27th	71.7	28th	3.9	3.2	3.6	368	357	363	77.3	80.1	78.7						
July	38.08	61.4	59.8	60.6	54.8	67.2	48.6	9th	78.7	3rd	5.3	3.5	4.4	386	411	399	71.3	79.8	75.6						
August	38.99	60.7	58.7	59.7	54.2	66.6	47.0	11th	75.6	30th	3.5	2.5	3.0	422	423	423	79.9	85.1	82.5						
September	39.12	56.4	54.7	55.6	50.5	61.8	39.0	23rd	69.5	13th	2.7	2.4	2.6	379	364	372	83.1	84.8	84.0						
October	36.94	51.7	51.1	51.4	47.7	56.2	36.2	22nd	64.6	5th	1.8	1.6	1.7	339	335	337	87.7	88.7	88.2						
November	38.20	46.0	45.8	45.9	42.5	50.2	34.1	7th	58.5	3rd	1.7	1.6	1.7	274	275	275	87.8	88.5	88.2						
December	29.615	36.8	37.5	37.2	33.1	42.6	22.0	21st	53.2	6th	1.3	1.4	1.4	196	197	197	88.2	86.9	87.6						
Year	29.817	48.8	47.9	48.4	43.6	54.2	—	—	—	—	2.7	2.3	2.5	294	293	294	81.9	84.2	83.1						

MONTHLY SUMMARIES.—GLASNEVIN—DUBLIN (PHENIX PARK)—DUBLIN (CITY).

GLASNEVIN (BOTANIC GARDENS).

Heights above Ground:—Barometer, 1 foot. Thermometers, 3 feet 6 inches. Rain-gauge, 1 foot.

1886.	Amount of Cloud.			Rainfall.			Weather, No. of Days of							Wind, No. of Observations of									
	9 a.m.	9 p.m.	Mean.	Total.	Max.	Day.	Rain.	Snow.	Hail.	Thunder Storm.	Clear Sky.	Overcast.	Gale.	N.	N.E.	E.	S.E.	S.	S.W.	W.	N.W.	Calm.	
January -	6.5	6.4	6.5	ins. 3.040	ins. 1.020	25th	20	14	7	0	1	9	0	2	9	1	3	0	16	7	14	10	
February -	6.6	5.7	6.2	2.110	7.60	28th	11	2	1	0	3	9	0	0	8	2	16	1	6	2	7	14	
March -	6.5	5.7	6.1	1.670	4.20	26th	17	5	3	0	2	7	2	1	7	3	21	5	12	4	7	2	
April -	6.3	4.2	5.3	1.250	3.60	28th	11	3	2	0	3	4	0	1	13	1	7	0	13	4	11	10	
May -	7.3	6.5	6.9	5.350	1.400	12th	20	1	2	0	2	10	0	0	10	6	6	0	12	4	5	19	
June -	6.7	5.5	6.1	0.870	2.60	9th	10	0	0	1	1	5	0	1	7	1	5	1	9	7	13	16	
July -	6.4	6.6	6.5	1.380	2.30	29th	13	0	0	0	3	4	0	1	5	0	4	2	15	6	14	15	
August -	7.3	4.5	5.9	1.310	5.90	12th	11	0	0	0	1	6	0	0	0	0	3	3	22	3	13	18	
September -	6.4	4.8	5.6	2.600	6.00	9th	15	0	0	1	2	6	0	3	13	4	3	3	16	5	4	9	
October -	7.4	4.6	6.0	5.660	1870	15th	18	0	0	0	0	8	0	1	5	3	15	6	12	3	8	9	
November -	6.2	6.1	6.2	2.000	4.50	5th	14	1	0	0	0	8	0	1	8	1	4	0	11	9	17	9	
December -	5.8	4.7	5.3	2.680	6.80	14th	17	8	1	0	4	4	1	2	6	0	1	0	8	12	27	6	
Year -	6.6	5.4	6.0	20.920	—	—	177	34	16	2	22	80	3	13	91	22	88	21	152	66	140	137	

OBSERVATIONS AT STATIONS OF THE SECOND ORDER.

PARSONSTOWN (BIRR CASTLE)
Long. 7° 55' W. Lat. 53° 6' N. Height above Mean Sea Level, 175 feet.

ing. 7° 55' W. Lat. 53° 6' N. Height above Mean Sea Level, 175 feet.

1886.	Mean Pressure at 32° Fahr.	Air Temperature.										Humidity.									
		9 a.m.	9 p.m.	Mean.	Means of		Absolute Min. and Max.				Dep. of Wet-Bulb.			Tension of Vapour.			Percentage.				
					Min.	Max.	Min.	Day.	Max.	Day.	9 a.m.	9 p.m.	Mean.	9 a.m.	9 p.m.	Mean.	9 a.m.	9 p.m.	Mean.		
January	ins. 29.492	35.6	35.8	35.7	29.6	41.2	17.1	7th	52.3	3rd	1.2	0.9	1.1	in. 189	in. 196	in. 193	88.2	90.9	89.6		
February	87.6	38.0	37.9	38.0	33.2	44.5	23.1	5th	53.9	8th	1.5	1.4	1.5	202	203	203	86.5	87.5	87.0		
March	65.2	40.8	38.9	39.9	33.7	47.5	17.5	4th	61.2	21st	2.1	1.6	1.9	221	212	217	81.3	84.1	82.7		
April	70.3	46.9	44.0	45.5	37.0	53.6	27.2	30th	70.7	27th	3.4	2.2	2.8	249	245	247	76.9	83.8	80.4		
May	69.3	51.8	48.3	50.1	41.9	57.4	30.6	1st	67.8	6th	3.6	1.9	2.8	299	296	298	77.4	87.1	82.3		
June	83.1	57.8	55.5	56.7	48.6	64.2	38.2	27th	78.8	30th	3.1	1.9	2.5	390	391	391	81.3	88.1	84.7		
July	67.9	60.6	57.5	59.1	51.9	66.6	43.9	10th	79.3	1st	4.5	2.7	3.6	397	395	396	75.0	83.2	79.1		
August	76.4	59.5	57.4	58.5	51.6	65.1	42.2	22nd	71.1	29th	3.0	1.8	2.4	421	420	421	82.2	88.4	85.3		
September	75.8	56.0	52.6	54.3	46.8	61.7	31.2	23rd	66.0	19th	3.0	2.2	2.6	368	342	355	81.6	85.3	83.5		
October	55.1	50.7	48.3	49.5	43.0	56.4	32.0	22nd	65.9	5th	2.2	1.6	1.9	318	307	313	85.4	89.0	87.2		
November	70.2	44.3	43.8	44.1	38.9	49.7	28.2	9th	58.2	23rd	1.4	1.3	1.4	266	262	264	89.6	90.3	90.0		
December	29.513	35.3	36.2	35.8	30.1	41.7	13.0	20th	52.7	5th	1.0	1.0	1.0	191	198	195	89.5	90.5	90.0		
Year	29.685	48.1	46.4	47.3	40.5	54.1	—	—	—	—	2.5	1.7	2.1	293	289	291	82.9	87.4	85.2		

KILLARNEY

Long. 9° 30' W. Lat. 52° 4' N. Height above Mean Sea Level, 86 feet.

Height above Mean Sea Level, 86 feet.																					
	ins.														in.	in.	in.	%	%	%	
January	29.634	38.4	38.7	38.6	32.7	44.2	19.4	21st	53.4	3rd	1.2	0.9	1.1	215	223	219	90.1	92.5	91.3		
February	.956	40.5	40.4	40.5	35.6	46.4	24.8	15th	56.0	8th	1.0	1.1	1.1	236	233	235	91.9	91.7	91.8		
March	.714	42.6	41.2	41.9	36.0	47.4	19.5	4th	58.8	21st	1.6	1.3	1.5	250	241	246	87.2	89.4	88.3		
April	.791	48.3	45.1	46.7	39.2	53.6	27.0	30th	65.0	27th	2.5	1.3	1.9	283	272	278	82.5	89.9	86.2		
May	.779	51.1	48.5	49.8	42.2	56.9	32.5	27th	67.0	6th	2.4	1.0	1.7	319	320	320	84.6	93.3	89.0		
June	.941	57.8	55.2	56.5	49.9	63.9	41.0	10th	77.5	30th	2.3	1.3	1.8	410	400	405	85.6	91.3	88.5		
July	.783	60.3	56.8	58.6	50.8	65.5	41.0	15th	78.3	3rd	3.2	1.9	2.6	428	409	419	81.3	88.4	84.9		
August	.871	60.1	57.5	58.8	53.0	65.5	42.6	3rd	72.5	6th	2.1	1.4	1.8	454	434	444	86.7	91.2	89.0		
September	.839	56.2	54.7	55.5	49.2	61.8	32.5	23rd	66.0	4th, 30th	2.2	1.9	2.1	393	378	386	86.5	87.4	87.0		
October	.626	51.7	50.2	51.0	44.2	56.7	29.8	27th	64.0	5th	1.8	1.5	1.7	340	331	336	88.0	90.0	89.0		
November	.821	46.2	45.9	46.1	40.9	51.4	27.0	9th	58.5	23rd	1.4	1.2	1.3	284	286	285	89.7	91.2	90.5		
December	29.642	38.6	39.2	38.9	32.5	45.6	15.3	20th	55.5	6th	0.8	0.7	0.8	227	233	230	94.0	94.6	94.3		
Year	29.783	49.3	47.8	48.6	42.2	54.9	—	—	—	—	1.9	1.3	1.6	320	313	317	87.3	90.9	89.1		

VALENCIA

Long. 10° 18' W. Lat. 51° 55' N. Height above Mean Sea Level, 2 feet.

		Height above Mean Sea Level, 2 feet.																		
		ins.																		
January	-	29.730	41.6	41.4	41.5	37.6	45.5	28.2	7th	52.6	3rd	2.5	1.9	2.2	in. 216	in. 226	in. 221	% 80.8	% 84.5	% 82.7
February	-	30.035	42.2	43.2	42.7	40.0	46.9	31.9	26th	52.6	7th	1.4	1.8	1.6	242	244	242	89.4	86.8	88.1
March	-	29.777	43.3	42.8	43.1	39.4	47.3	29.0	13th	55.2	24th	2.2	2.0	2.1	243	239	241	83.0	83.8	83.4
April	-	87.1	48.6	47.2	47.9	42.9	53.6	35.7	10th	67.0	25th	3.4	2.7	3.1	268	266	267	77.4	81.2	79.3
May	-	29.862	50.7	50.0	50.4	45.8	55.7	38.6	13th	64.4	31st	2.9	2.5	2.7	301	300	301	80.8	83.2	82.0
June	-	30.029	57.2	55.8	56.5	52.1	62.3	49.4	10th	73.3	30th	2.8	2.5	2.7	389	377	383	83.1	84.8	84.0
July	-	29.871	59.5	57.6	58.6	54.2	63.7	48.6	15th	73.3	1st	3.0	2.4	2.7	420	407	414	82.5	85.5	84.0
August	-	95.6	59.1	57.9	58.5	55.1	63.2	48.2	3rd	68.0	27th	2.1	1.6	1.9	439	433	436	87.4	89.7	88.6
September	-	90.9	57.1	56.4	56.8	52.8	61.1	43.6	23rd	66.1	19th	3.0	2.7	2.9	386	380	383	82.1	82.8	82.5
October	-	70.7	52.3	51.8	52.1	47.7	56.7	36.5	27th	64.9	4th	2.3	2.4	2.4	336	328	332	84.7	83.9	84.3
November	-	90.8	48.3	48.3	48.3	44.5	51.5	36.6	9th	56.5	3rd	2.0	2.3	2.2	293	287	290	86.0	84.2	85.1
December	-	29.734	42.6	42.8	42.7	38.6	46.6	26.8	19th	53.4	6th	2.0	1.9	2.0	235	238	237	84.6	84.5	84.6
Year	-	29.866	50.2	49.6	49.9	45.9	54.5	—	—	—	—	2.5	2.2	2.4	314	310	312	83.5	84.6	84.1

MONTHLY SUMMARIES.—PARSONSTOWN—KILLARNEY—VALENCIA.

PARSONSTOWN (BIRR CASTLE).

Heights above Ground:—Barometer, —2 feet. Thermometers, 4 feet 6 inches. Rain-gauge, 8 inches.

1886.	Amount of Cloud.			Rainfall.			Weather, No. of Days of								Wind, No. of Observations of									
	9 a.m.	9 p.m.	Mean.	Total.	Max.	Day.	Rain.	Snow.	Hail	Thunder Storm.	Clear Sky.	Overcast.	Gale.	N.	N.E.	E.	S.E.	S.	S.W.	W.	N.W.	Calm.		
January -	7.5	6.8	7.2	ins. 3.635	.662	3rd	22	14	6	0	2	15	0	6	1	1	2	5	13	7	8	19		
February -	8.1	8.1	8.1	1.944	.555	5th	13	3	0	0	2	19	0	1	3	3	14	10	3	1	1	20		
March -	7.0	7.1	7.1	2.752	.971	26th	16	7	1	0	4	16	0	5	6	5	20	10	6	2	3	5		
April -	7.6	7.1	7.4	1.936	.366	7th	12	3	1	0	1	13	0	5	7	5	9	4	11	2	3	14		
May -	8.2	8.6	8.4	3.186	.361	11th	21	0	0	0	0	20	0	6	4	1	7	6	5	4	3	26		
June -	8.4	7.2	7.8	1.256	.738	9th	12	0	0	1	1	14	0	2	2	3	1	5	9	6	10	22		
July -	8.7	8.5	8.6	2.599	.340	21st	20	0	1	0	0	22	0	1	0	0	6	7	12	6	9	21		
August -	8.6	8.8	8.7	2.133	.370	21st	23	0	0	0	0	22	0	0	1	0	6	8	19	4	3	21		
September -	7.6	6.9	7.3	3.074	.772	26th	19	0	0	0	3	18	0	0	5	2	6	13	9	2	2	21		
October -	7.6	7.0	7.3	4.443	1.276	15th	18	0	0	0	2	15	1	3	2	1	10	6	5	2	7	26		
November -	7.9	8.0	8.0	3.047	.486	5th	19	1	1	0	0	17	0	3	2	0	2	9	9	4	7	24		
December -	7.2	6.9	7.1	4.987	.980	7th	21	5	2	0	3	15	0	3	1	0	5	7	8	7	5	26		
Year	7.9	7.6	7.8	34.992	—	—	216	33	12	1	18	206	1	35	34	21	88	90	109	47	61	245		

PART III.—ANNUAL SUMMARY of OBSERVATIONS taken at 9 a.m.

1886

Stations.				Mean Pressure at 32° Fahrenheit.	Air Temperature.										Humidity.								
Name.	Height above Mean Sea Level.	Long.	Lat.		Means of			Absolute Min. and Max.				Depression of Wet Bulb.			Tension of Vapour.			Percentage.					
					9 a.m.	9 p.m.	Mean.	Min.	Max.	Min.	Day.	Max.	Day.	9 a.m.	9 p.m.	Mean.	9 a.m.	9 p.m.	Mean.	9 a.m.	9 p.m.	Mean.	
Swanbister	68	3 8 W.	58 56 N.	ins.	45.2	43.3	44.3	39.3	48.4	20.0	Jan. 18th	68.4	Aug. 20th	2.2	1.6	1.9	in.	in.	in.	83.9	87.0	85.5	
Lairg	458	4 22 W.	58 1 N.	29.294	43.3	41.4	42.4	34.4	51.7	1.0	Dec. 27th	80.0	July 1st	2.0	1.4	1.7	245	237	241	85.8	88.0	86.9	
Dunrobin Castle	12	3 56 W.	57 59 N.	29.796	46.2	44.3	45.3	39.9	50.7	18.3	Jan. 19th	70.1	July 4th	2.7	1.9	2.3	263	258	260	82.1	86.4	84.3	
Gordon Castle	101	3 5 W.	57 37 N.	29.697	46.3	43.9	45.1	39.4	52.5	11.0	Dec. 20th	77.6	July 1st	3.5	2.5	3.0	244	239	242	76.0	81.2	78.6	
Glencarron	489	5 14 W.	57 30 N.	29.557	43.8	42.0	43.4	37.8	49.6	12.5	Dec. 20th	74.2	July 21st	2.6	2.3	2.5	237	235	236	80.5	82.4	81.5	
Aberdeen	46	2 6 W.	57 10 N.	29.729	45.2	44.3	44.8	39.8	49.6	12.5	Dec. 21st	76.4	July 2nd	2.9	2.4	2.7	249	250	250	78.8	82.3	80.6	
Fort Augustus	68	4 40 W.	57 8 N.	29.738	44.5	44.5	44.5	37.7	51.3	9.3	Jan. 18th	75.7	June 30th	—	—	—	—	—	—	—	—	—	
Braemar	1,111	3 24 W.	57 0 N.	28.590	41.4	40.9	41.2	35.8	48.5	1.6	Jan. 18th	75.7	June 30th	—	—	—	—	—	—	—	—	—	
Fort William	33	5 7 W.	56 49 N.	29.285	44.7	44.5	44.6	40.0	51.8	13.0	Dec. 28th	75.8	July 21st	1.9	1.7	1.8	263	264	264	86.1	87.4	86.8	
Lednathie	719	3 7 W.	56 45 N.	29.029	42.8	41.1	42.0	35.6	49.3	6.0	Jan. 19th	77.8	July 1st	2.6	1.9	2.3	230	225	228	80.2	83.6	81.9	
Laudale	14	5 41 W.	56 41 N.	29.790	46.3	45.6	46.0	40.6	51.5	17.3	Jan. 18th	76.3	July 1st	2.5	2.1	2.3	270	269	270	82.3	84.9	83.6	
Dundee	160	2 56 W.	56 28 N.	29.649	45.7	43.4	44.6	39.1	51.5	10.5	Jan. 18th	81.8	July 2nd	2.6	1.6	2.1	263	258	261	81.8	87.2	84.5	
Ochertyre	329	3 53 W.	56 23 N.	29.470	45.1	—	—	37.7	52.9	10.0	Jan. 19th	80.5	July 1st	2.8	—	—	249	—	—	79.5	—	—	
Callton Mor.	132	5 30 W.	56 8 N.	29.690	46.3	44.4	45.4	39.9	51.1	16.4	Dec. 20th	77.3	July 2nd	2.0	1.4	1.7	277	268	273	85.7	89.5	87.6	
Glasgow	180	4 18 W.	55 53 N.	29.643	45.7	44.7	45.2	40.6	51.0	15.3	Feb. 5th	76.7	July 1st	2.6	1.9	2.3	261	264	263	82.0	86.7	83.9	
Roswell	690	3 7 W.	55 51 N.	29.083	43.7	42.9	43.3	36.8	51.3	14.0	Jan. 7th	78.2	July 1st	1.9	1.6	1.8	252	249	251	85.8	87.1	86.5	
Rothsay	115	5 4 W.	55 50 N.	29.724	46.3	44.5	45.4	41.0	52.4	20.3	Dec. 20th	79.1	June 19th	—	—	—	—	—	—	—	—	—	
Marchmont	493	2 25 W.	55 44 N.	29.318	44.7	42.5	43.6	38.0	51.0	8.0	Jan. 19th	80.0	July 2nd	—	—	—	—	—	—	—	—	—	
Wolfelee	587	2 39 W.	55 23 N.	29.105	44.1	42.4	43.3	35.6	52.2	6.0	Jan. 20th	81.0	July 2nd	2.3	1.5	1.9	256	251	254	83.7	87.1	85.4	
Pinnore	187	4 49 W.	55 12 N.	29.630	46.1	43.9	45.0	38.4	52.8	5.5	Dec. 20th	78.9	Sept. 4th	2.4	1.6	2.0	273	266	270	83.4	87.6	85.5	
Glenlee	203	4 12 W.	55 5 N.	29.626	46.0	44.0	45.0	38.1	51.8	5.0	Dec. 21st	76.0	July 2nd	2.6	1.8	2.2	260	258	259	81.8	86.7	84.3	
Cramlington	255	1 35 W.	55 5 N.	—	46.0	43.8	44.9	—	—	9.6	Dec. 21st	79.8	July 2nd	—	—	—	—	—	—	—	—	—	
Cargen	72	3 37 W.	55 2 N.	29.745	46.3	45.5	45.9	39.3	52.7	7.2	Dec. 21st	79.2	June 19th	2.0	1.4	1.7	281	283	282	86.5	89.7	88.1	
Scalby	111	2 52 W.	54 58 N.	—	45.8	43.9	44.9	39.0	52.8	6.0	Dec. 21st	82.5	Sept. 4th	—	—	—	—	—	—	—	—	—	
Durham	336	1 35 W.	54 46 N.	29.473	45.9	44.3	45.1	39.4	52.6	12.3	Dec. 21st	83.3	July 2nd	2.1	1.5	1.8	277	271	274	85.2	87.8	86.5	
Newton Reigny	579	2 48 W.	54 41 N.	29.231	45.0	43.3	44.2	38.3	51.2	6.8	Jan. 20th	76.8	July 2nd	2.3	1.6	2.0	264	259	263	84.1	87.4	85.8	
Aysgarth	668	1 58 W.	54 18 N.	—	—	—	—	—	—	8.1	Jan. 20th	—	—	—	—	—	—	—	—	—	—	—	
Scarborough	129	0 23 W.	54 17 N.	29.741	47.5	46.3	46.9	42.2	51.8	21.9	Jan. 19th	81.0	July 4th	2.3	1.8	2.1	290	286	288	84.5	87.2	85.9	
Cronkbourne	137	4 29 W.	54 10 N.	29.709	48.1	46.3	47.2	42.2	52.0	21.4	Jan. 7th	74.7	July 2nd	1.6	1.1	1.4	311	300	305	88.9	91.8	90.4	
York (Museum)	51	1 5 W.	53 57 N.	29.827	46.9	46.0	46.5	40.8	53.5	15.6	Mar. 7th	83.2	July 2nd	2.4	1.8	2.1	278	281	280	83.3	87.3	85.3	
Stonyhurst	375	2 28 W.	53 51 N.	29.493	46.7	45.2	46.0	40.6	51.6	14.4	Mar. 7th	75.8	July 2nd	2.8	2.1	2.5	271	268	270	80.1	83.1	81.6	
Wakefield	96	1 30 W.	53 41 N.	29.777	46.9	46.1	46.5	40.6	53.4	11.5	Mar. 8th	80.4	July 2nd	—	—	—	—	—	—	—	—	—	
Prestwich	204	2 17 W.	53 32 N.	29.533	46.4	45.5	46.0	41.3	52.7	15.6	Dec. 21st	78.5	July 2nd	2.3	1.8	2.1	279	280	280	84.2	87.0	85.6	
Llandudno	88	3 50 W.	53 21 N.	29.778	49.4	48.2	48.8	43.6	53.7	22.5	Mar. 14th	78.0	July 3rd	2.8	2.4	2.6	298	292	295	81.1	82.8	82.0	
Buxton	987	1 54 W.	53 14 N.	28.811	44.7	42.8	43.8	37.5	51.0	1.2	Mar. 7th	78.9	July 2.4	1.9	1.1	1.5	271	267	269	87.0	91.1	89.0	
Cheadle	646	1 57 W.	52 58 N.	29.205	44.9	44.5	44.7	39.9	51.8	18.2	Mar. 7th	78.8	July 4th	1.8	1.6	1.7	269	269	269	86.5	87.9	87.2	
Hillington (Norfolk)	88	0 33 E.	52 48 N.	29.799	48.1	45.0	46.6	40.9	54.6	17.0	Dec. 20th	84.2	Aug. 31st	2.3	1.3	1.8	303	287	295	84.5	90.1	87.3	
Leicester	237	1 8 W.	52 39 N.	29.625	48.1	47.4	47.8	41.3	55.1	17.5	Mar. 7th	85.6	Aug. 30th	2.7	2.3	2.5	290	290	290	82.3	83.9	83.1	
Uppingham	484	0 44 W.	52 35 N.	29.365	46.5	44.8	45.7	40.2	53.9	19.7	Dec. 18th	85.5	July 3rd	2.0	1.4	1.7	290	281	286	85.5	88.4	87.0	
Churchstoke	538	3 5 W.	52 31 N.	29.311	46.8	45.2	46.0	39.6	53.5	13.2	Mar. 7th	82.4	July 3rd	2.3	1.7	2.0	284	278	281	83.9	87.3	85.6	
Geldeston (Beccles)	37	1 31 E.	52 28 N.	29.852	48.7	46.1	47.4	40.9	54.5	15.2	Dec. 3rd	85.3	Sept. 1st	2.5	1.5	2.0	303	295	299	83.6	89.0	86.3	
Bennington	407	0 5 W.	51 54 N.	29.486	47.7	45.5	46.6	40.7	54.6	14.7	Jan. 8th	85.4	July 4th	2.7	1.8	2.3	287	280	284	82.4	86.4	84.4	
Cheltenham	184	2 3 W.	51 54 N.	29.697	48.6	46.9	47.8	40.7	55.0	10.0	Jan. 7th	83.6	July 3rd	—	—	—	—	—	—	—	—	—	
St. David's	215	5 16 W.	51 53 N.	29.665	49.0	47.6	48.3	43.8	53.0	21.6	Mar. 12th	77.1	July 3rd	1.6	1.3	1.5	322	310	316	88.5	89.8	89.2	
Carmarthen	188	4 18 W.	51 52 N.	29.683	50.6	46.6	48.6	41.9	55.6	12.9	Dec. 21st	81.8	July 4th	3.3	1.7	2.5	306	293	300	79.9	87.8	83.9	
Berkhamsted	400	0 31 W.	51 46 N.	29.492	47.4	45.4	46.4	40.1	54.6	7.4	Jan. 8th	86.0	Aug. 30th	2.8	1.9	2.4	277	273	275	81.3	85.9	83.6	
Kew	18	0 19 W.	51 28 N.	29.893	48.2	47.6	47.9	42.1	55.1	15.8	Jan. 8th	84.4	Aug. 30th	2.9	2.5	2.7	286	288	287	80.3	82.4	81.4	
Margate	83	1 24 E.	51 24 N.	29.830	49.7	47.8	48.8	43.7	54.6	18.2	Jan. 8th	85.7	Sept. 1st	2.8	2.0	2.4	305	300	303	81.5	85.5	83.5	
Southampton	78	1 24 W.	50 55 N.	29.844	50.5	48.0	49.3	43.0	57.1	21.7	Mar. 7th	89.4	July 4th	2.6	1.5	2.1	324	317	321	83.9	89.0	86.5	
St. Leonards	29	0 33 E.	50 51 N.	—	49.6	—	—	43.0	54.5	21.2	Dec. 22nd	78.8	Sept. 1st	—	—	—	—	—	—	—	—	—	
Southbourne	90	1 48 W.	50 44 N.	29.819	49.8	47.7	48.8	43.0	55.0	21.4	Mar. 7th	85.2	July 4th	2.8	2.0	2.4	309	305	305	82.0	85.6	83.8	
Rousdon	523	3 0 W.	50 42 N.	29.353	48.2	46.1	47.2	41.2	53.8	20.9	Jan. 21st	82.3	July 4th	2.0	1.3	1.7	302	291	297	86.3	89.9	88.1	
Dartmoor	1,359	3 59 W.	50 33 N.	—	44.9	43.9	44.4	—	49.9	—	—	75.6	July 4th	1.7	1.7	1.7	275	264	270	87.3	86.7	87.1	
Babbacombe	293	3																					

PART IV.
TABLE showing the NUMBER of HOURS of BRIGHT SUNSHINE at those STATIONS supplied with SUNSHINE RECORDERS, together with the PERCENTAGE of its possible DURATION.

1886.	January.		February.		March.		April.		May.		June.		July.		August.		September.		October.		November.		December.		1887.
	Hours.	%.	Hours.	%.	Hours.	%.	Hours.	%.	Hours.	%.	Hours.	%.	Hours.	%.	Hours.	%.	Hours.	%.	Hours.	%.	Hours.	%.	Hours.	%.	
Swanbister	27	43	63	25	108	30	166	39	162	31	145	27	141	26	129	27	117	31	63	20	49	22	28	15	Swanbister.
Glasgow	30	43	33	13	56	15	149	35	93	19	152	29	152	29	105	23	94	25	56	18	45	19	37	18	Glasgow.
Durham	51	22	61	23	83	23	125	30	100	20	155	30	179	35	165	36	73	19	55	17	83	34	79	37	Durham.
Newton Reigny	47	20	49	18	92	25	156	37	116	23	180	35	198	39	166	36	108	29	69	22	60	24	54	25	Newton Reigny.
Cronkbourne	43	18	44	16	90	25	191	46	154	31	192	38	209	41	147	32	118	32	93	29	73	29	70	31	Cronkbourne.
York	17 ²	7 ²	47 ²	18 ²	82	23	132	32	97	20	152	30	162	32	151	33	106	28	63	20	68	27	70	31	York.
Stonyhurst	38	16	49	18	83	23	146	35	126	26	161	32	173	34	147	32	124	33	72	22	56	22	60	27	Stonyhurst.
Llandudno	29	12	55	20	82	23	142	34	149	31	158	32	189	38	138	35	89	24	74	23	50	20	26 ²	11 ²	Llandudno.
Buxton	13	5	25	9	30	8	77	19	67	14	84	17	117	23	123	27	65	17	35	11	29	11	14	6	Buxton.
Hillington	68	28	63	23	77	21	144	35	170	35	190	38	203	41	194	43	132	35	100	31	65	26	60	26	Hillington.
Leicester	40	16	35	13	61	17	110	27	122	25	128	26	169	34	153	34	105	28	62	19	41	16	35	15	Leicester.
Churchstoke	50	20	56	21	83	23	146	35	133	27	132	26	168	40	176	39	117	31	50	16	48	19	68	30	Churchstoke.
Geldeston	63	25	52	19	79	22	158	38	205	43	197	40	214	43	209	47	167	45	117	36	72	28	76	32	Geldeston.
St. David's, Pembroke*	59	24	46	17	89	24	171	42	188	39	239	48	212	43	157	35	111	30	82	25	55	21	82	35	St. David's, Pembroke.*
Berkhamsted	44	18	37	14	79	22	157	38	162	31	209	42	207	42	188	42	137	37	68	21	57	22	64	27	Berkhamsted.
Southampton	61	24	55	20	95	26	175	43	178	37	221	45	243	50	184	41	150	40	81	25	64	24	86	36	Southampton.
St. Leonards	72	28	55	20	116	32	152	37	226	47	236	48	248	51	186	42	159	43	112	31	65	25	87	36	St. Leonards.
Southbourne	57	22	49	18	92	25	148	36	181	38	222	46	240	49	188	42	120	32	88	27	64	24	89	37	Southbourne.
Rousdon	73	28	65	24	98	27	165	40	176	37	227	47	208	42	174	39	117	37	78	24	61	23	101	42	Rousdon.
Armagh	33	14	47	18	52	14	150	36	114	23	142	28	137	27	105	23	119	32	61	19	71	28	42	19	Armagh.
Markree Castle	27	11	56	21	65	18	169	40	143	29	131	26	123	24	92	20	108	29	86	27	49	20	36	16	Markree Castle.
Dublin†	46	19	63	23	99	27	171	41	159	33	163	33	178	36	122	27	126	34	69	21	74	29	66	29	Dublin.†
Parsonstown	39	16	49	18	104	29	157	38	124	26	147	29	159	32	94	21	115	31	82	25	60	24	49	21	Parsonstown.

SELF-RECORDING OBSERVATORIES.

Valencia	54	22	63	23	93	26	132	32	166	34	178	36	159	32	118	26	112	30	105	32	66	26	58	25	Valencia.
Aberdeen	46	20	70	27	77	21	171	40	157	31	193	37	199	38	160	35	130	34	47	15	71	30	56	28	Aberdeen.
Falmouth	68	26	43	16	69	19	151	37	222	47	233	48	243	50	156	35	116	31	81	25	73 ²	27 ²	82	34	Falmouth.
Kew	47	18	38	14	73	20	151	37	169	35	223	46	211	43	189	48	134	36	78	24	46	18	72	30	Kew.

* The values for St. David's, Pembroke, are those obtained from the Sunshine Recorder at St. Ann's Head, the Telegraphic Reporting Station.
† At Dublin the Sunshine Recorder is at the Ordnance Survey Office in the Phoenix Park.

LONDON: Printed by EYRE and SPOTTISWOODE,
Printers to the Queen's most Excellent Majesty.
For Her Majesty's Stationery Office.

[19293.—300.—10/90.]

Official, No. 95.



METEOROLOGICAL OBSERVATIONS

AT

STATIONS OF THE SECOND ORDER

For the Year 1887.

Published by Direction of the Meteorological Council.



LONDON:

PRINTED FOR HER MAJESTY'S STATIONERY OFFICE,
BY EYRE AND SPOTTISWOODE,
PRINTERS TO THE QUEEN'S MOST EXCELLENT MAJESTY.

And to be purchased, either directly or through any Bookseller, from
EYRE AND SPOTTISWOODE, EAST HARDING STREET, FLEET STREET, E.C., and
JOHN MENZIES & Co., 12, HANOVER STREET, EDINBURGH, and
88 and 90, WEST NILE STREET, GLASGOW; or
HODGES, FIGGIS, & Co., 104, GRAFTON STREET, DUBLIN.

1891.

Price Twenty-four Shillings.