

METEOROLOGICAL OFFICE

21 JAN 1988

LIBRARY

# Monthly and Seasonal Mean Analyses

## June, July, August 1985

ORGS UKMO M

National Meteorological Library  
FitzRoy Road, Exeter, Devon. EX1 3PB







3 8078 0007 9237 6



# **Monthly and Seasonal Mean Analyses**

**June, July, August  
1985**

**Mean fields obtained from the  
archive of operational analyses**

Met O 20 (Dynamical Climatology Branch)  
Meteorological Office  
London Road  
Bracknell  
Berkshire RG12 2SZ

**January 1988**

Note: Permission to quote from this document should be obtained from the Assistant Director of the above Meteorological Branch.







## Introduction

The archive of operational analyses contains a continuous record of global analyses every 12 hours (00 and 12 GMT) from May 1983 onwards. They are copies of the update analyses produced in the operational numerical weather prediction system using the 15-level model (Dickinson and Temperton 1984). This publication presents a selection of charts from the archive.

The publication covers a 3-month period and is divided into four sections. Sections 1, 2 and 3 contain charts of the monthly mean fields and section 4 contains charts of the seasonal mean fields for the 3-month period. Each section includes a mean-sea-level pressure chart and composite charts showing fields of height, wind vectors and isotachs for the 850, 500, 250 and 100 mb pressure levels. These charts, on polar stereographic projections, cover the extra-tropical regions of both hemispheres. For the tropical regions, wind vectors and isotachs are presented for the 850 and 250 mb pressure levels. These fields are shown in a series of charts, on a latitude-longitude projection encircling the globe in three sections, covering the longitudes 0°–120°E, 120°E–120°W and 120°W–0°. On all charts contours are depicted as solid lines, wind vectors as arrows and isotachs as dashed lines.

From the start of the archive the global fields have been stored as spectral coefficients using a triangular truncation of T40 (Swinbank 1984), which is approximately equivalent to a latitude-longitude grid with a resolution of 4.5° by 4.5°. Since the model analyses are written up on a 1.5° by 1.875° grid the conversion to spectral coefficients results in some smoothing of the data. The fields are stored in Met O 20 Post-Processing format which consists of a header record containing field and grid information followed by a data record containing the field values. Details of this format may be found in the PP-package manual in Met O 20. Fields available on the archive are as follows:

Field		Pressure level (mb)					
Westerly wind component	(m/s)	}	1000,	850,	700,	500,	400,
Southerly wind component	(m/s)						
Height	(dam)						
Temperature	(K)						
Relative humidity	(%)		1000,	850,	700,	500,	400,
Mean-sea-level pressure	(mb)						300

The appropriate tape numbers, file numbers and dataset names can be found by reading the library members on 'M20.NARCHIND' and for recently archived data by reading the dataset 'M20.NARCHLST'. Subroutines from the PP-package are used for accessing the data. Examples are shown in Swinbank (1984).

## References

- |                                |      |   |
|--------------------------------|------|---|
| Dickinson, A. and Temperton C. | 1984 | The Operational Numerical Weather Prediction Model. Met O 11 Technical Note No. 183. Meteorological Office, Bracknell.                |
| Swinbank, R.                   | 1984 | A system to archive operational analyses for research purposes. Met O 20 Technical Note No. 11/218. Meteorological Office, Bracknell. |







**JUNE**  
**1985**

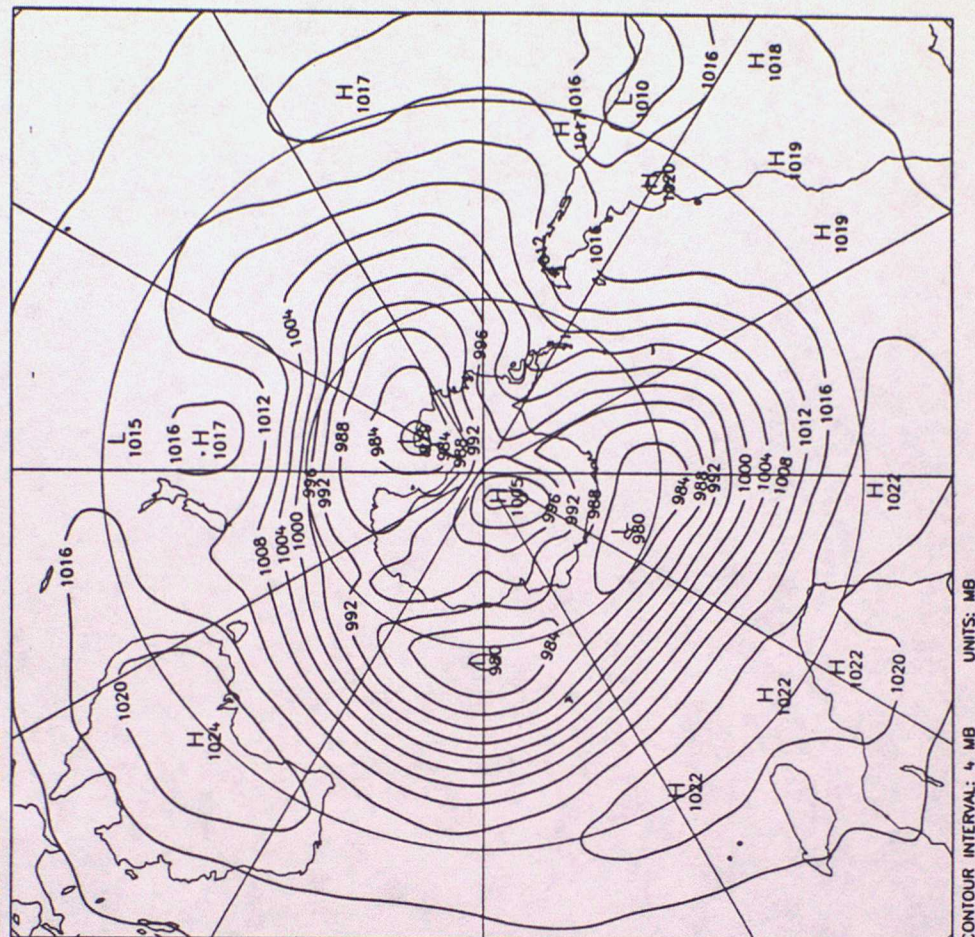






OPERATIONAL ARCHIVE MEANS. JUNE 1985  
PMSL

LEVEL: SEA LEVEL

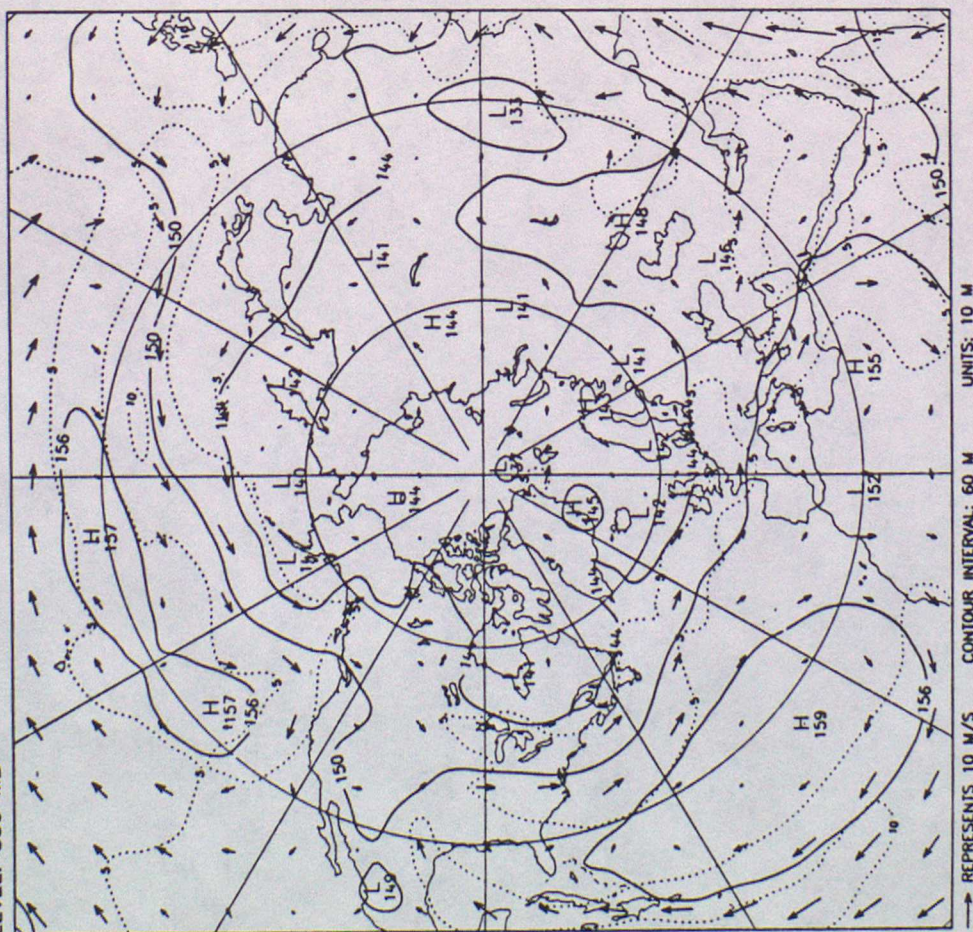




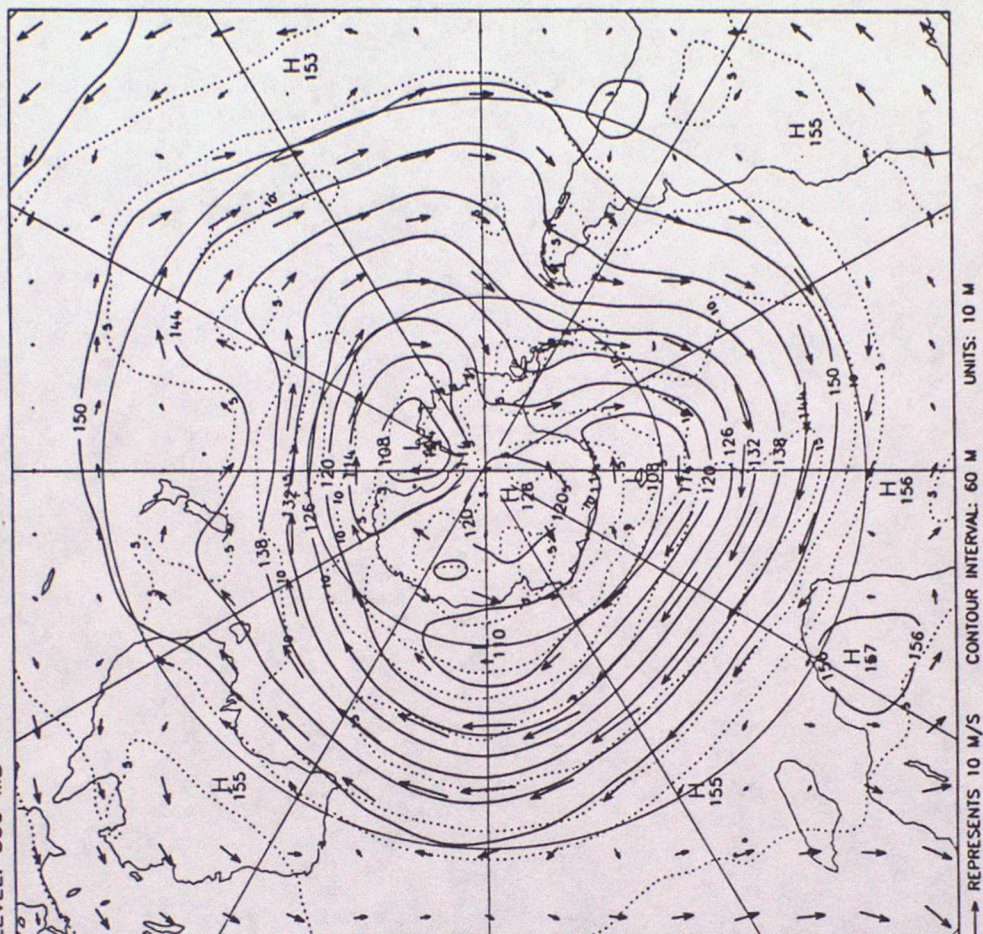




OPERATIONAL ARCHIVE MEANS. JUNE 1985  
 HEIGHTS, WIND ARROWS AND ISOTACHS.  
 AVERAGE FROM 0Z ON 1/6/1985 DAY 152 TO 12Z ON 30/6/1985 DAY 181  
 LEVEL: 850 MB



OPERATIONAL ARCHIVE MEANS. JUNE 1985  
 HEIGHTS, WIND ARROWS AND ISOTACHS.  
 AVERAGE FROM 0Z ON 1/6/1985 DAY 152 TO 12Z ON 30/6/1985 DAY 181  
 LEVEL: 850 MB

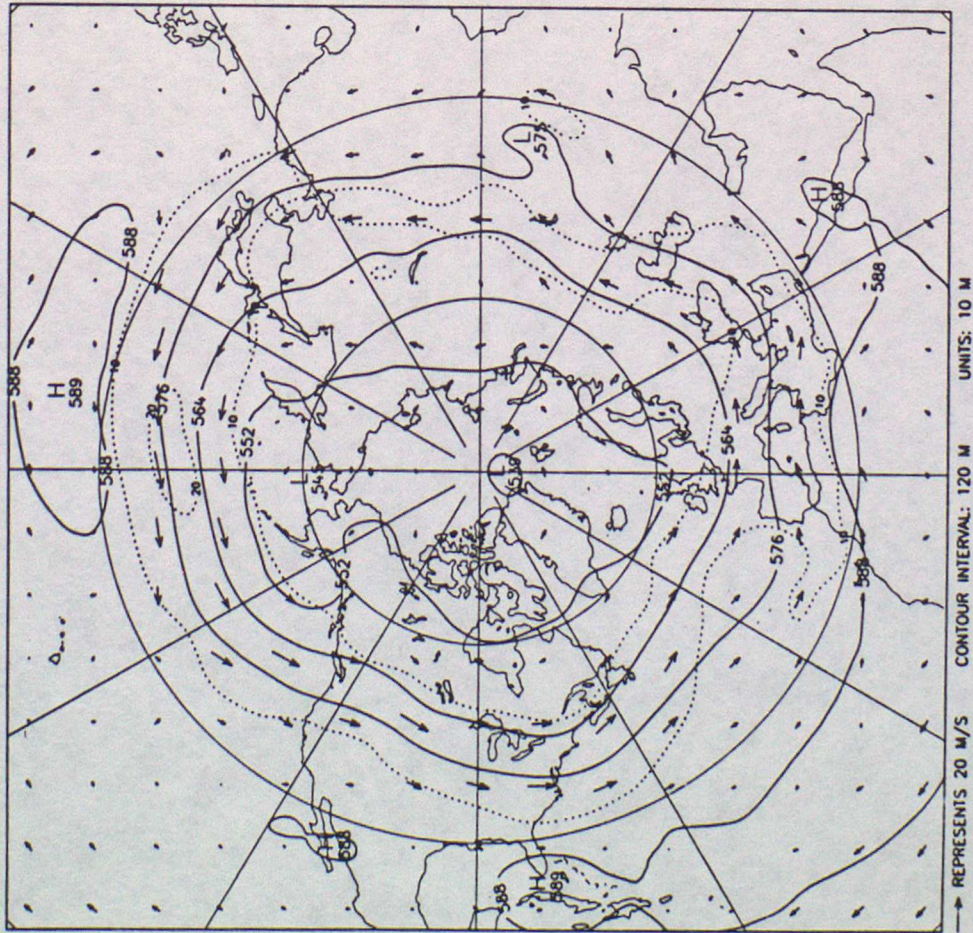




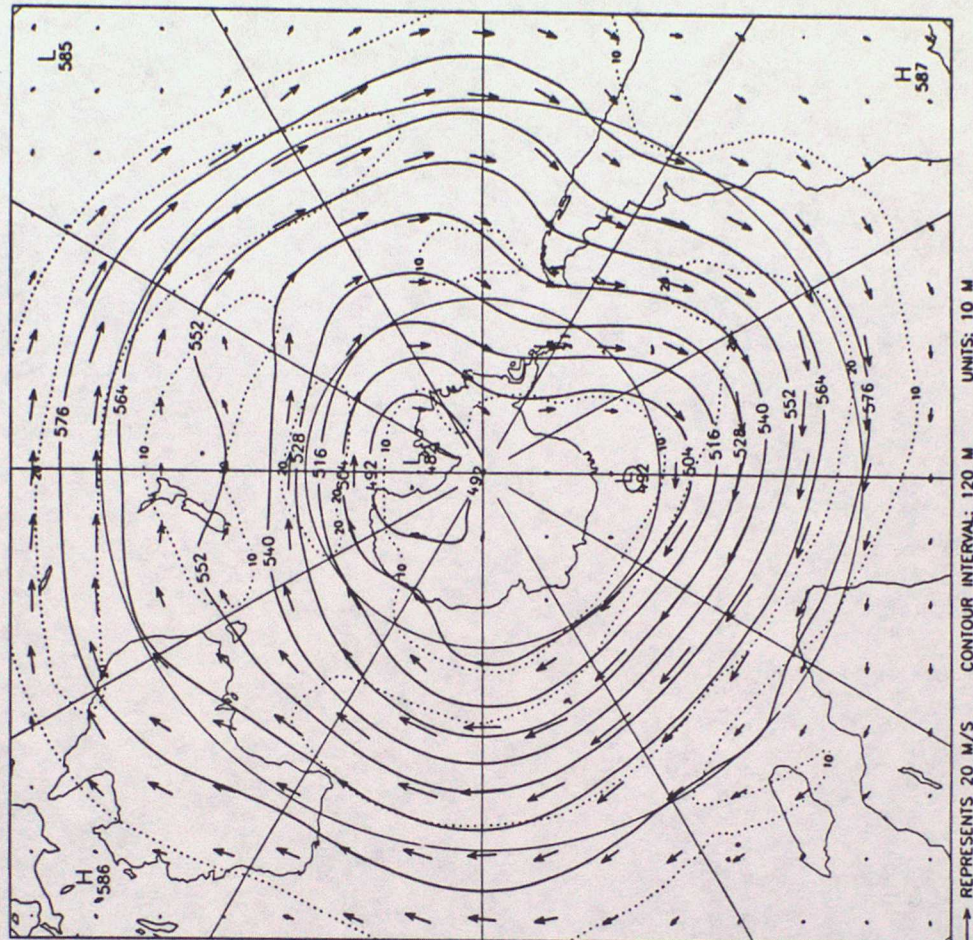




OPERATIONAL ARCHIVE MEANS. JUNE 1985  
 HEIGHTS, WIND ARROWS AND ISOTACHS.  
 AVERAGE FROM 0Z ON 1/6/1985 DAY 152 TO 12Z ON 30/6/1985 DAY 181  
 LEVEL: 500 MB



OPERATIONAL ARCHIVE MEANS. JUNE 1985  
 HEIGHTS, WIND ARROWS AND ISOTACHS.  
 AVERAGE FROM 0Z ON 1/6/1985 DAY 152 TO 12Z ON 30/6/1985 DAY 181  
 LEVEL: 500 MB

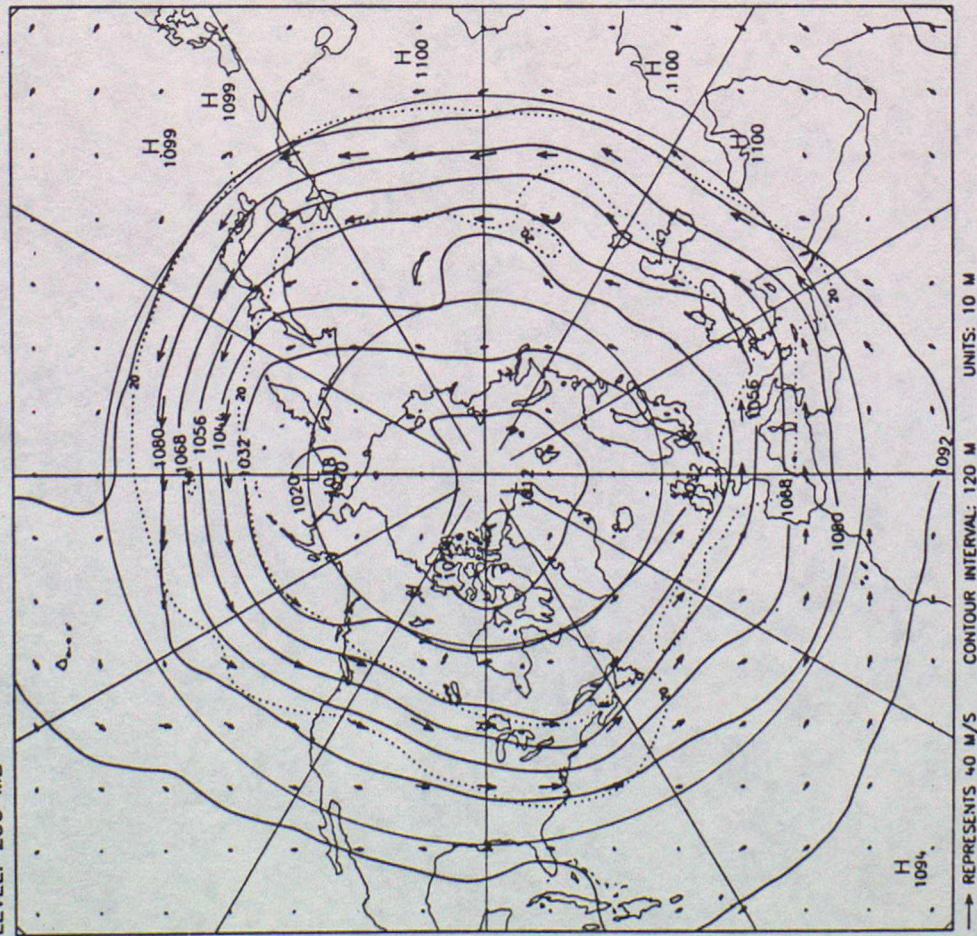








OPERATIONAL ARCHIVE MEANS. JUNE 1985  
 HEIGHTS, WIND ARROWS AND ISOTACHS.  
 AVERAGE FROM 0Z ON 1/6/1985 DAY 152 TO 12Z ON 30/6/1985 DAY 181  
 LEVEL: 250 MB

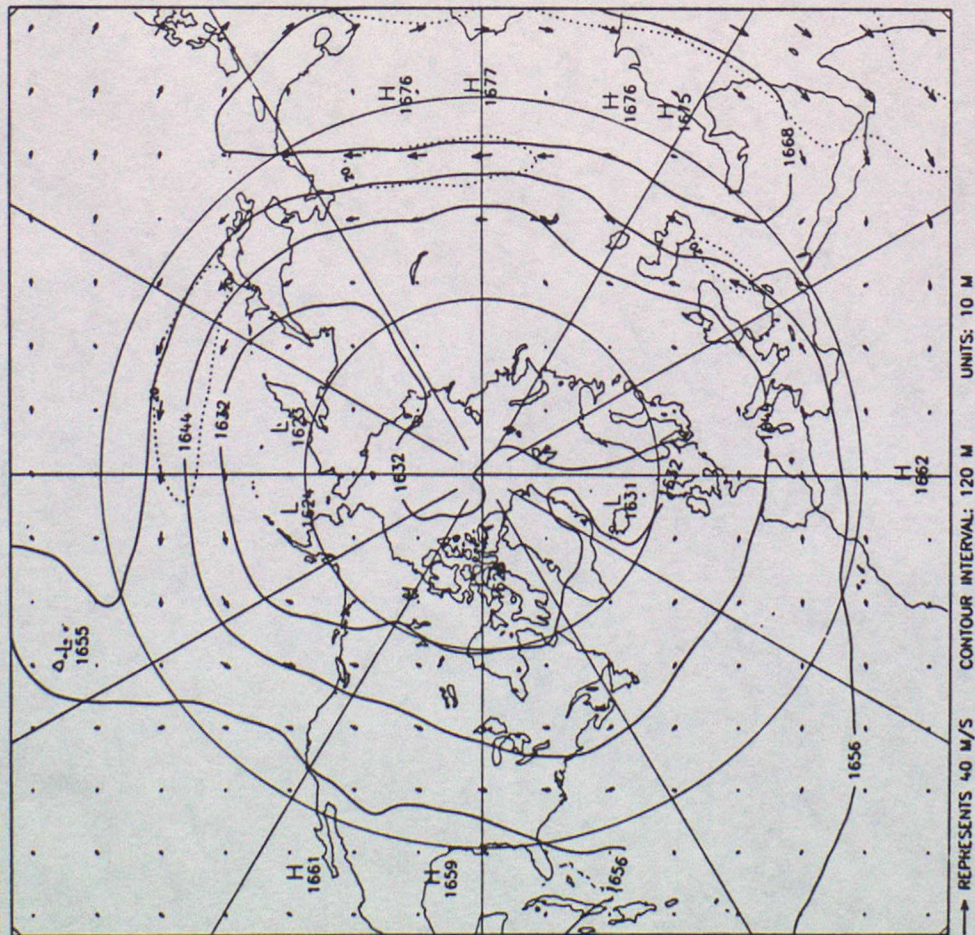




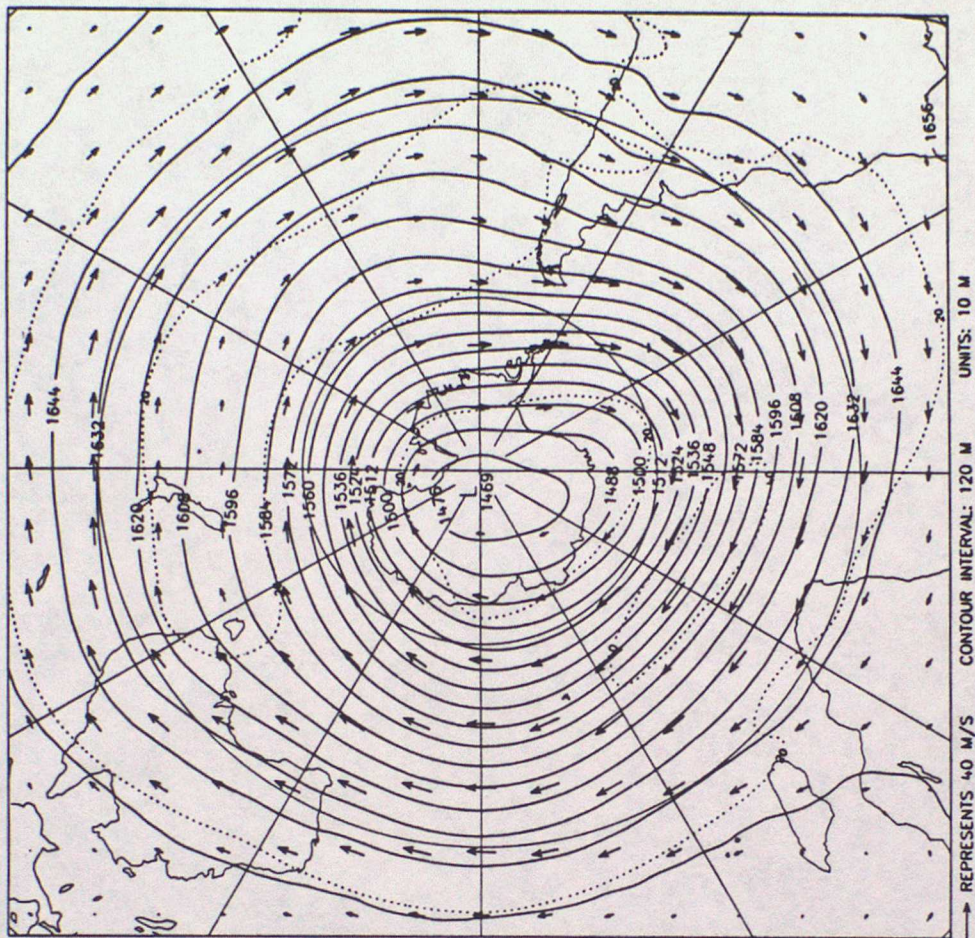




OPERATIONAL ARCHIVE MEANS. JUNE 1985  
 HEIGHTS, WIND ARROWS AND ISOTACHS.  
 AVERAGE FROM 0Z ON 1/6/1985 DAY 152 TO 12Z ON 30/6/1985 DAY 181  
 LEVEL: 100 MB



OPERATIONAL ARCHIVE MEANS. JUNE 1985  
 HEIGHTS, WIND ARROWS AND ISOTACHS.  
 AVERAGE FROM 0Z ON 1/6/1985 DAY 152 TO 12Z ON 30/6/1985 DAY 181  
 LEVEL: 100 MB

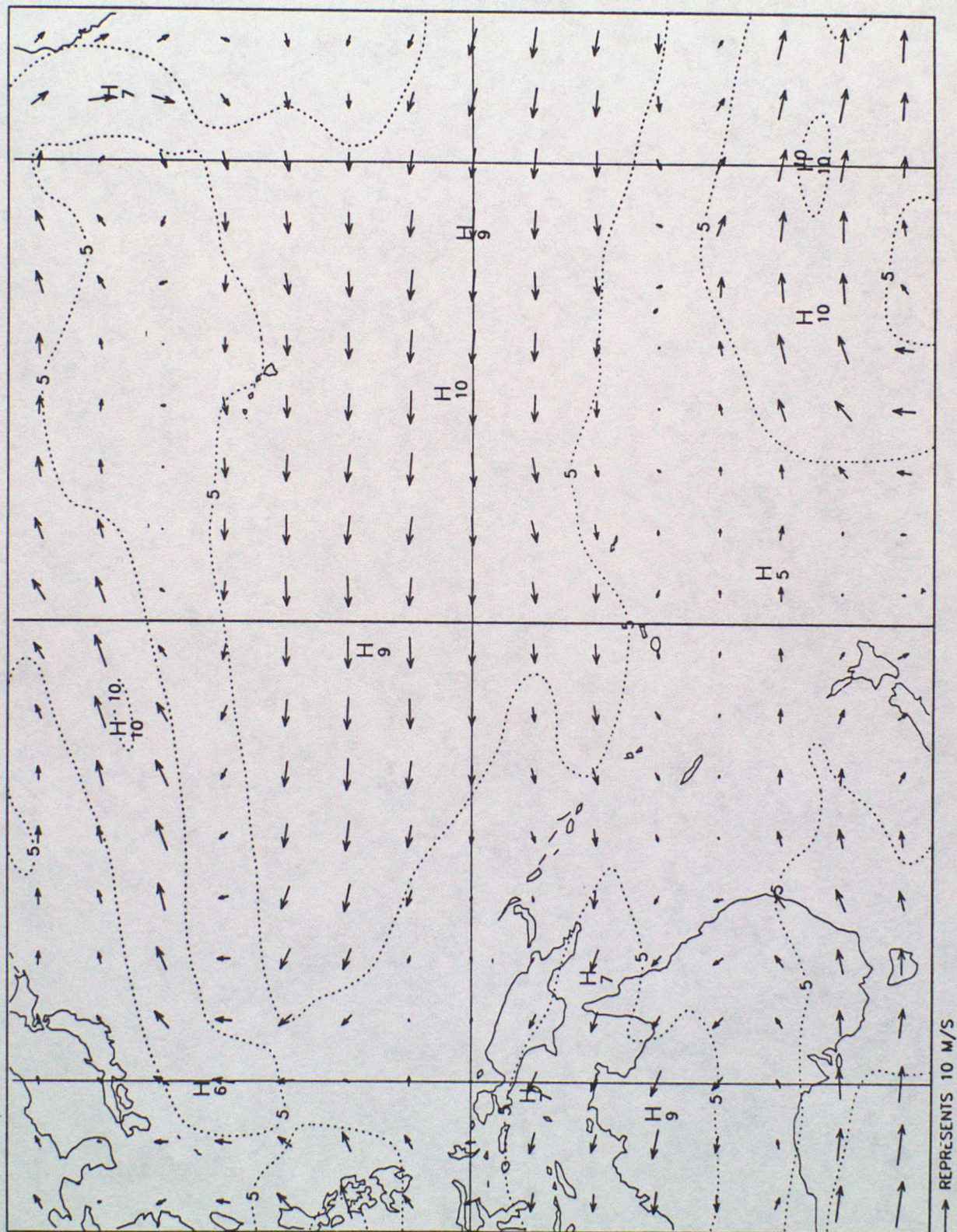








OPERATIONAL ARCHIVE MEANS. JUNE 1985  
 WIND ARROWS AND ISOTACHS BETWEEN LATS. 45 N - 45 S.  
 AVERAGE FROM 0Z ON 1/6/1985 DAY 152 TO 12Z ON 30/6/1985 DAY 181  
 850 MBS.  
 BETWEEN LONGS. 120 E - 120 W

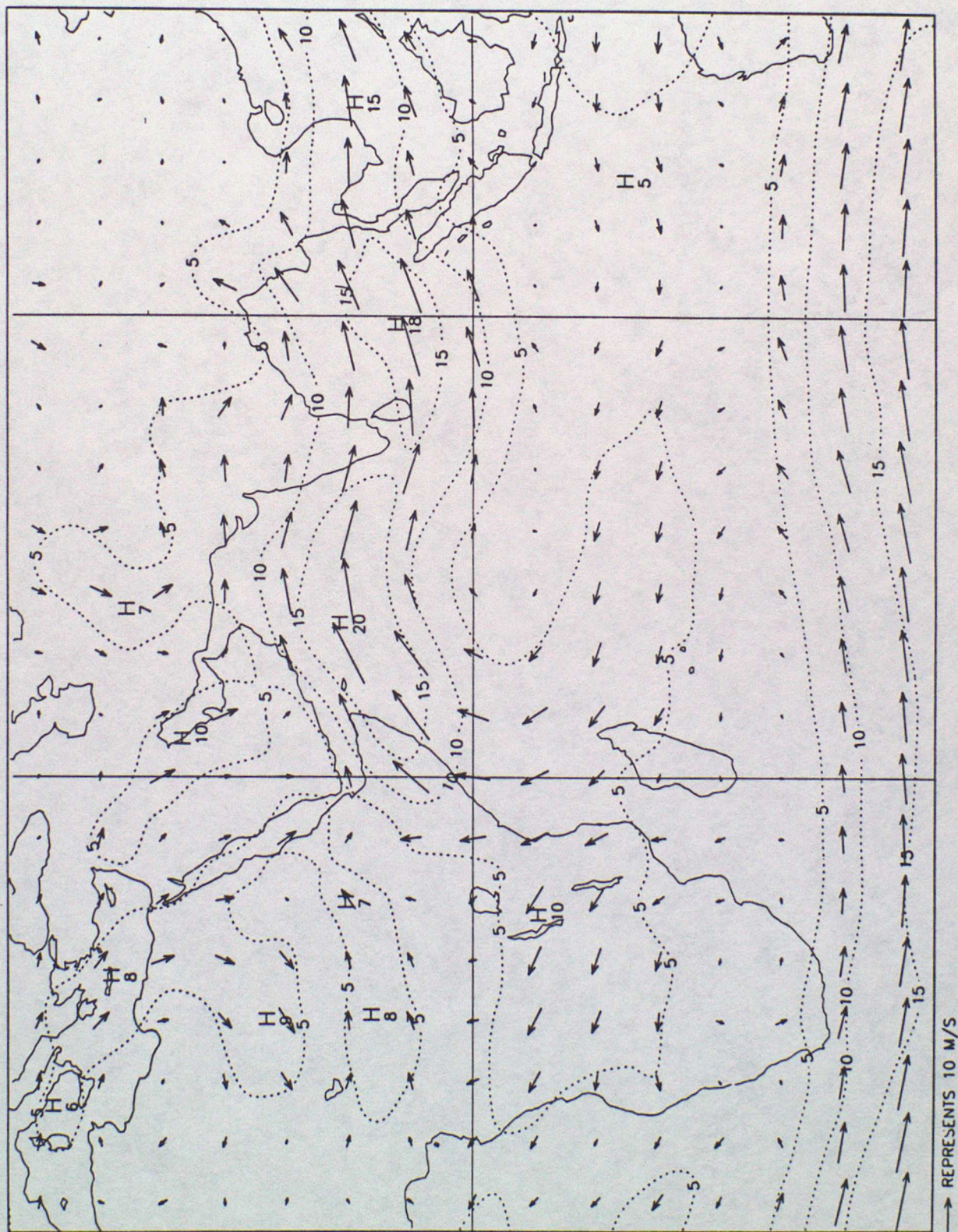








OPERATIONAL ARCHIVE MEANS. JUNE 1985  
 WIND ARROWS AND ISOTACHS BETWEEN LATS. 45 N - 45 S.  
 AVERAGE FROM 0Z ON 1/6/1985 DAY 152 TO 12Z ON 30/6/1985 DAY 181  
 850 MBS. BETWEEN LONGS. 0 E - 120 E

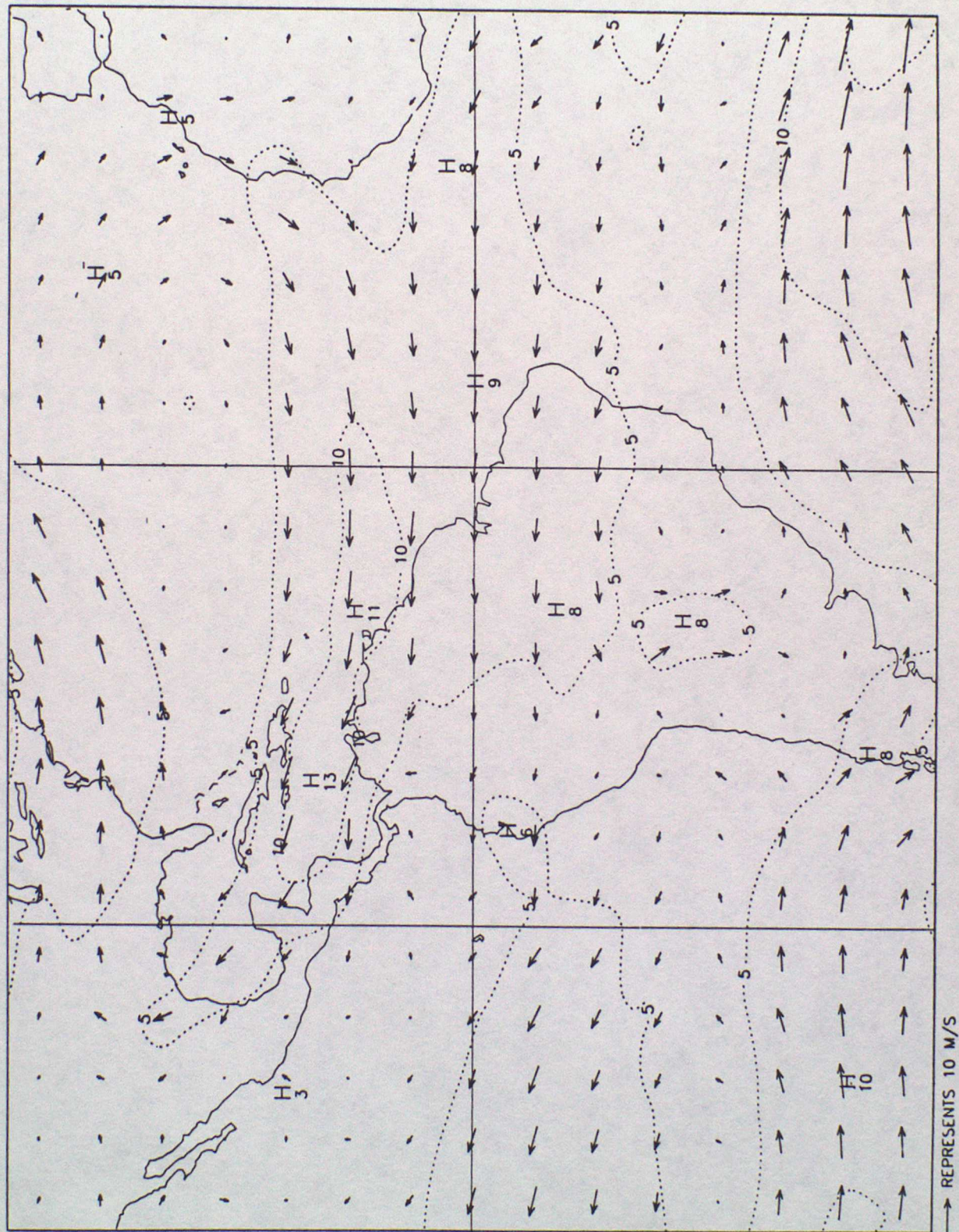








OPERATIONAL ARCHIVE MEANS. JUNE 1985  
WIND ARROWS AND ISOTACHS BETWEEN LATS. 45 N - 45 S.  
AVERAGE FROM 0Z ON 1/6/1985 DAY 152 TO 12Z ON 30/6/1985 DAY 181  
850 MBS. BETWEEN LONGS. 120 W - 0 W

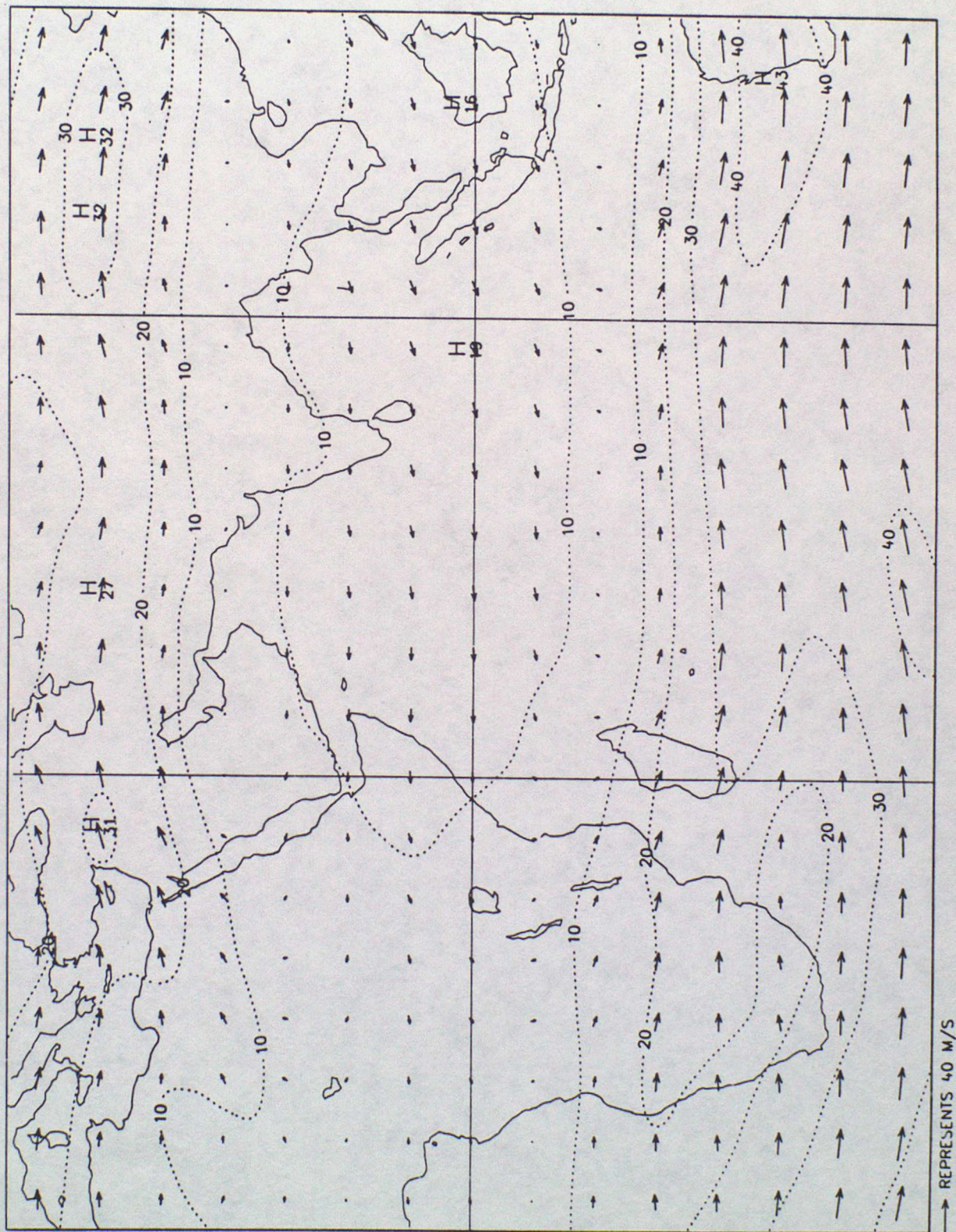








OPERATIONAL ARCHIVE MEANS. JUNE 1985  
 WIND ARROWS AND ISOTACHS BETWEEN LATS. 45 N - 45 S.  
 AVERAGE FROM 0Z ON 1/6/1985 DAY 152 TO 12Z ON 30/6/1985 DAY 181  
 BETWEEN LONGS. 0 E - 120 E  
 250 MBS.



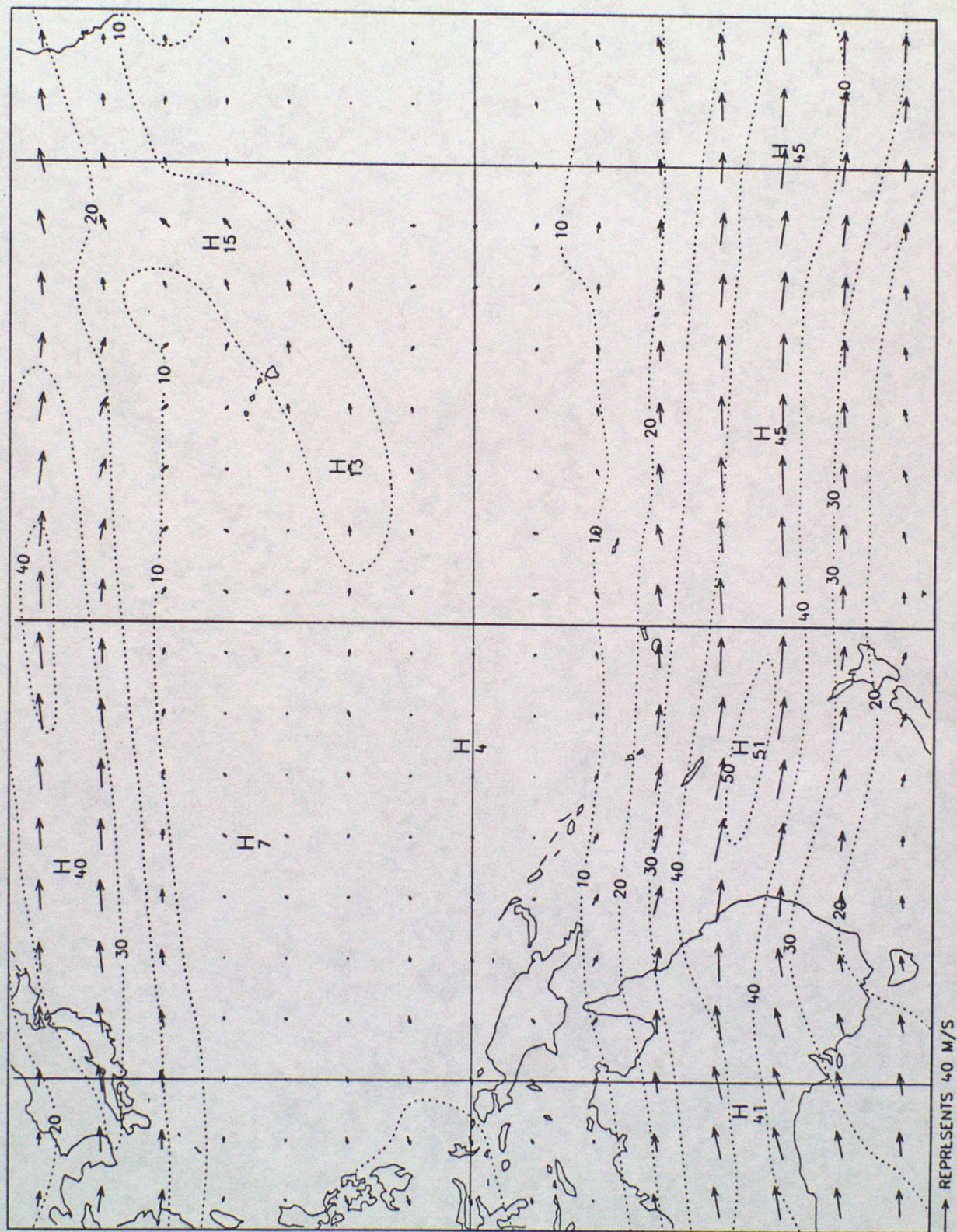
→ REPRESENTS 40 M/S







# OPERATIONAL ARCHIVE MEANS.

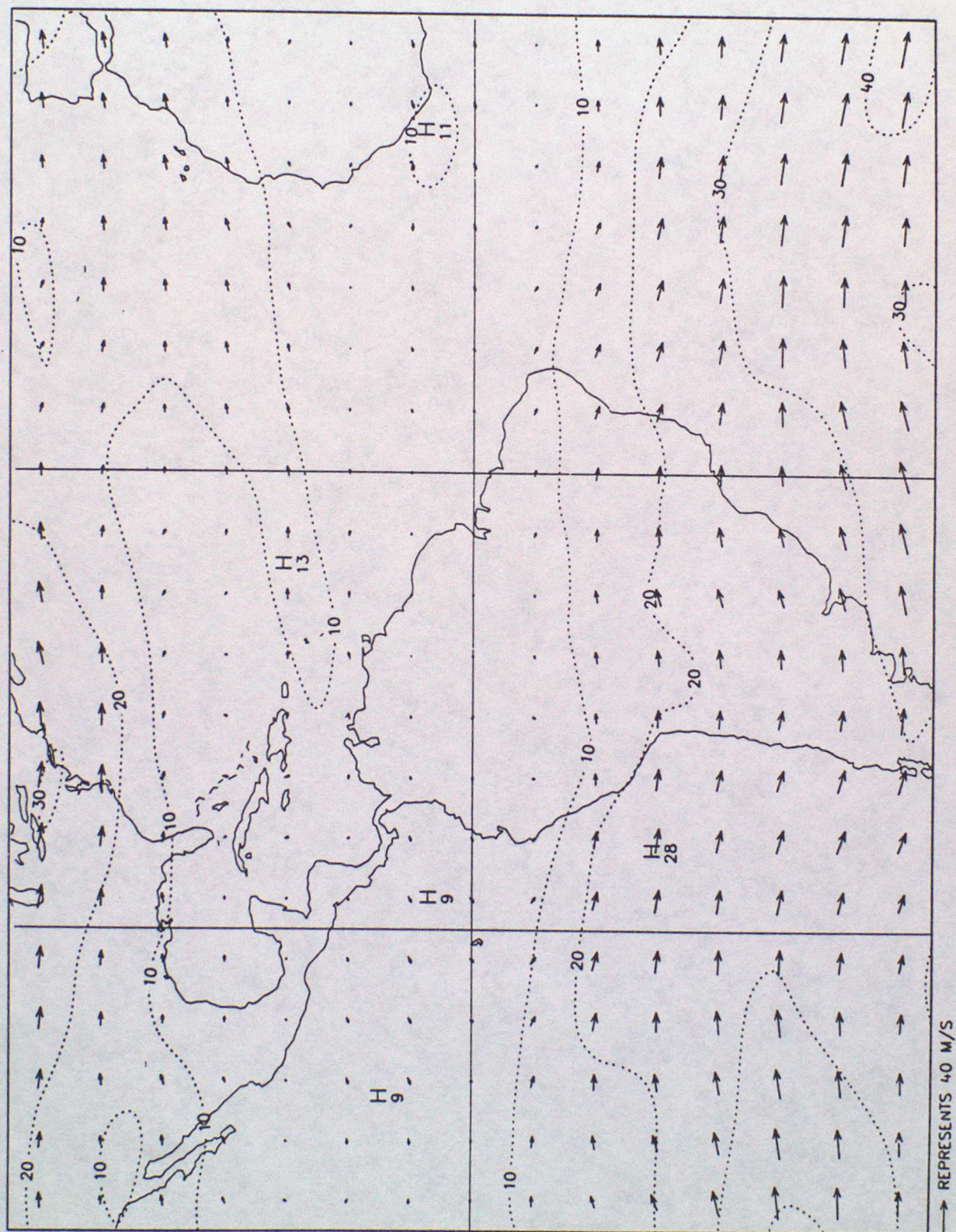








OPERATIONAL ARCHIVE MEANS. JUNE 1985  
WIND ARROWS AND ISOTACHS BETWEEN LATS. 45 N - 45 S.  
AVERAGE FROM 0Z ON 1/6/1985 DAY 152 TO 12Z ON 30/6/1985 DAY 181  
250 MBS.  
BETWEEN LONGS. 120 W - 0 W









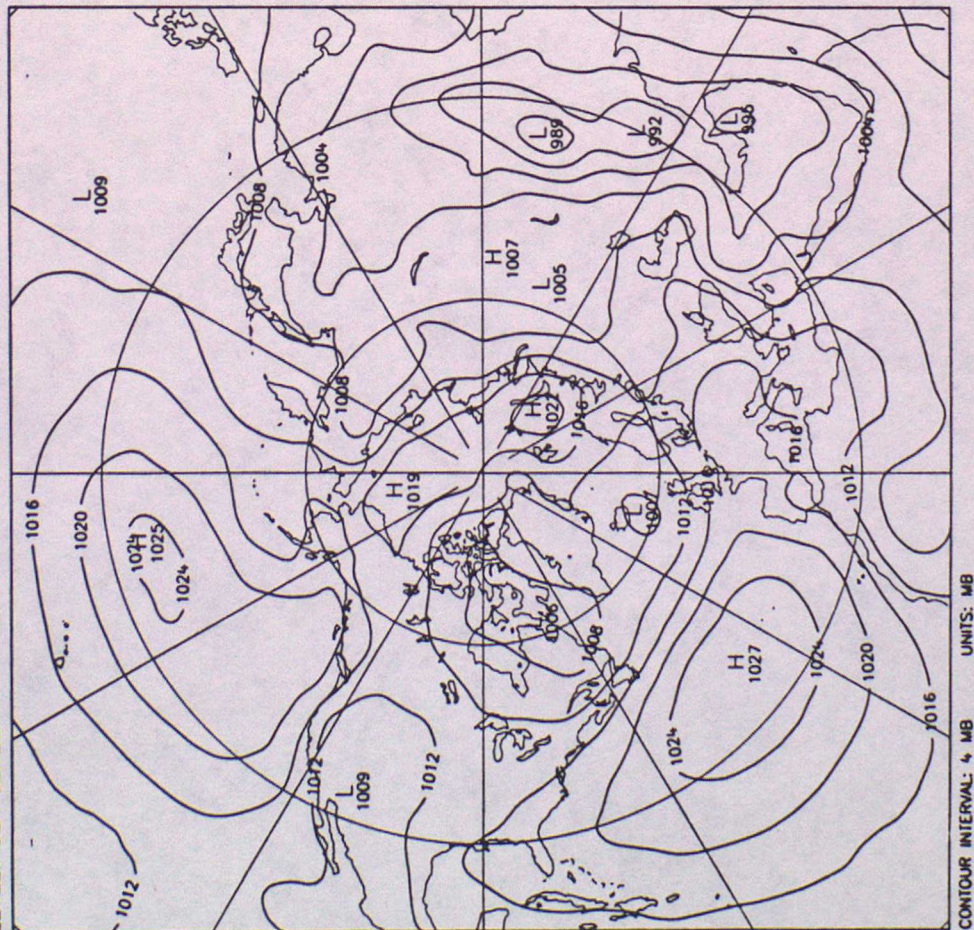
**JULY**  
**1985**



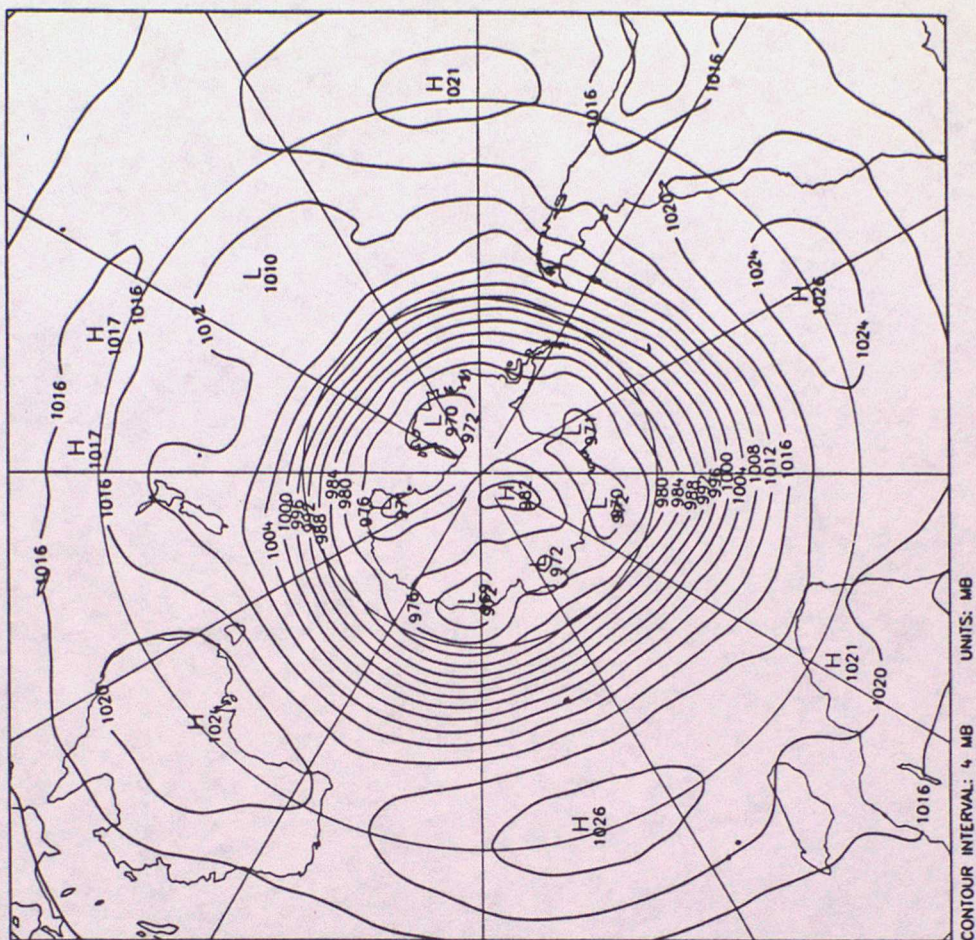




OPERATIONAL ARCHIVE MEANS. JULY 1985  
 PMSL  
 AVERAGE FROM 0Z ON 1/7/1985 DAY 182 TO 12Z ON 31/7/1985 DAY 212  
 LEVEL: SEA LEVEL



OPERATIONAL ARCHIVE MEANS. JULY 1985  
 PMSL  
 AVERAGE FROM 0Z ON 1/7/1985 DAY 182 TO 12Z ON 31/7/1985 DAY 212  
 LEVEL: SEA LEVEL

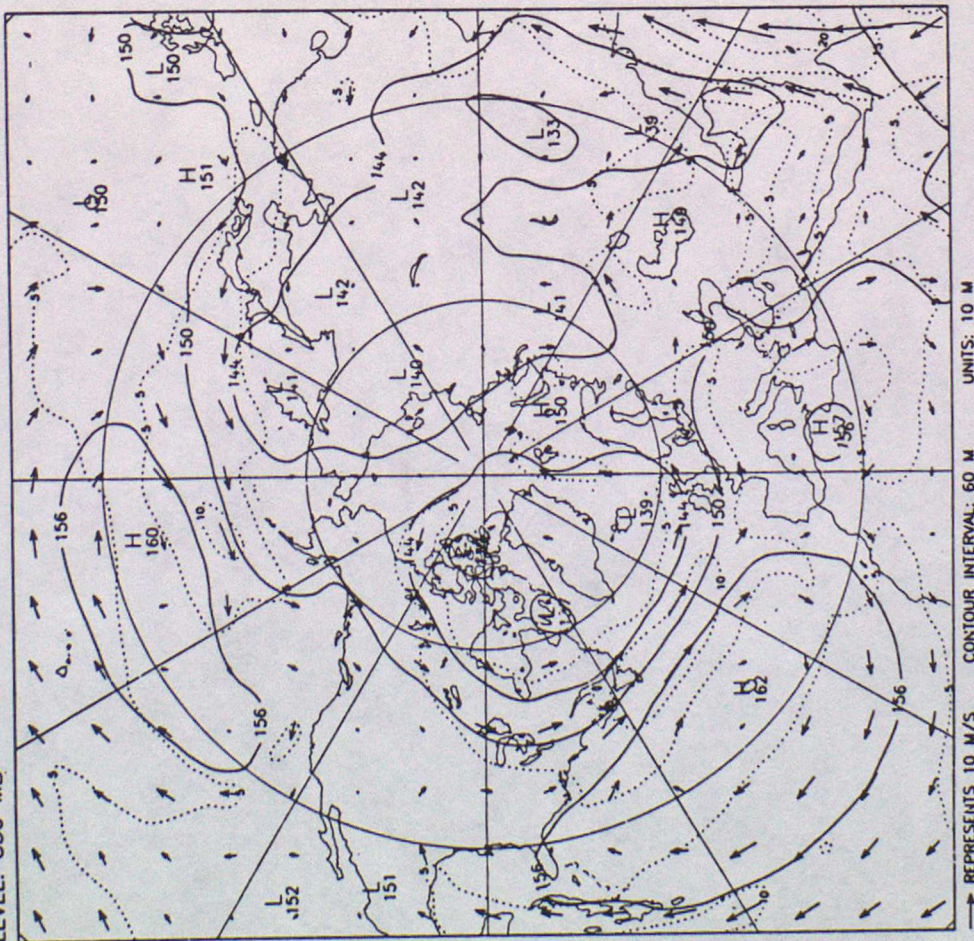




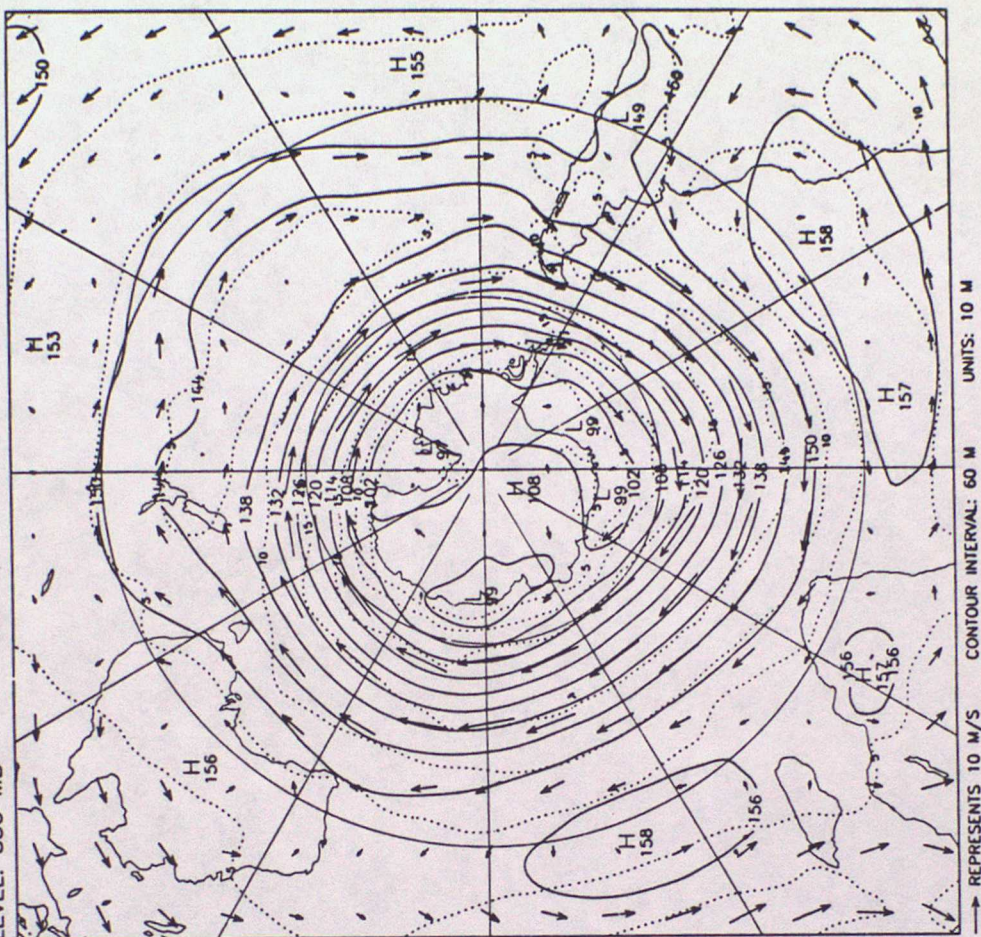




OPERATIONAL ARCHIVE MEANS. JULY 1985  
 HEIGHTS, WIND ARROWS AND ISOTACHS.  
 AVERAGE FROM 0Z ON 1/7/1985 DAY 182 TO 12Z ON 31/7/1985 DAY 212  
 LEVEL: 850 MB



OPERATIONAL ARCHIVE MEANS. JULY 1985  
 HEIGHTS, WIND ARROWS AND ISOTACHS.  
 AVERAGE FROM 0Z ON 1/7/1985 DAY 182 TO 12Z ON 31/7/1985 DAY 212  
 LEVEL: 850 MB

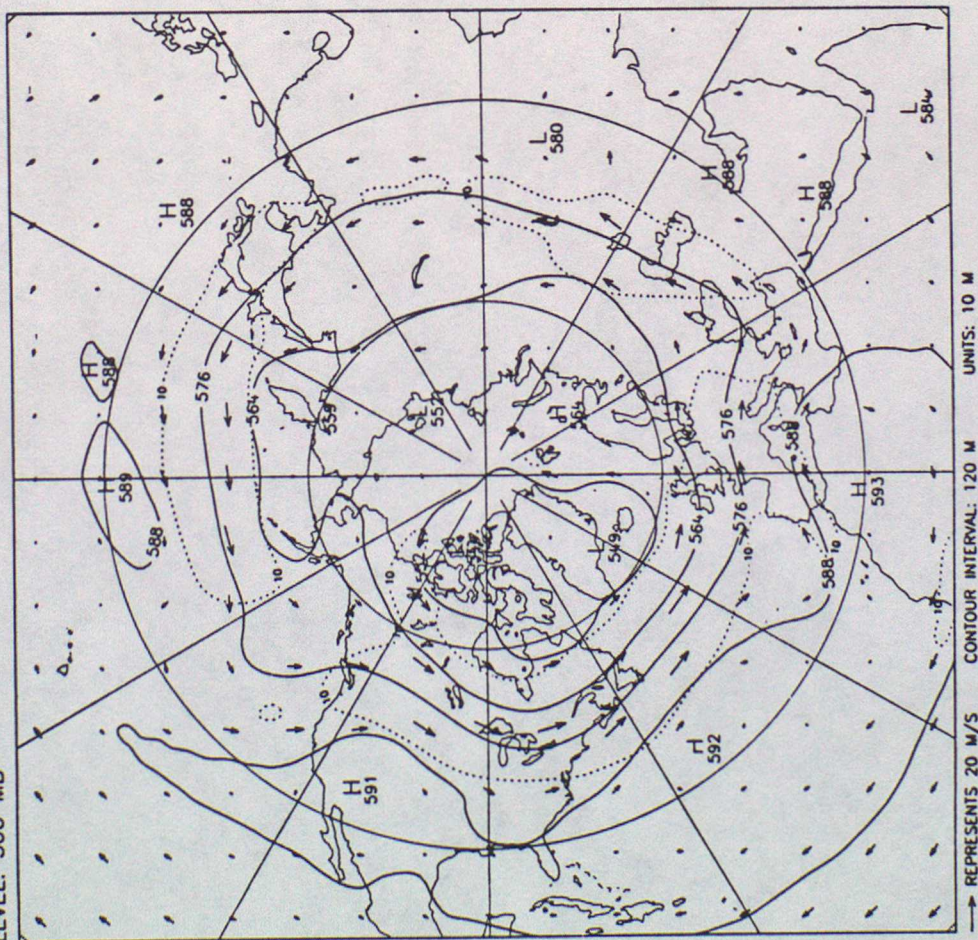




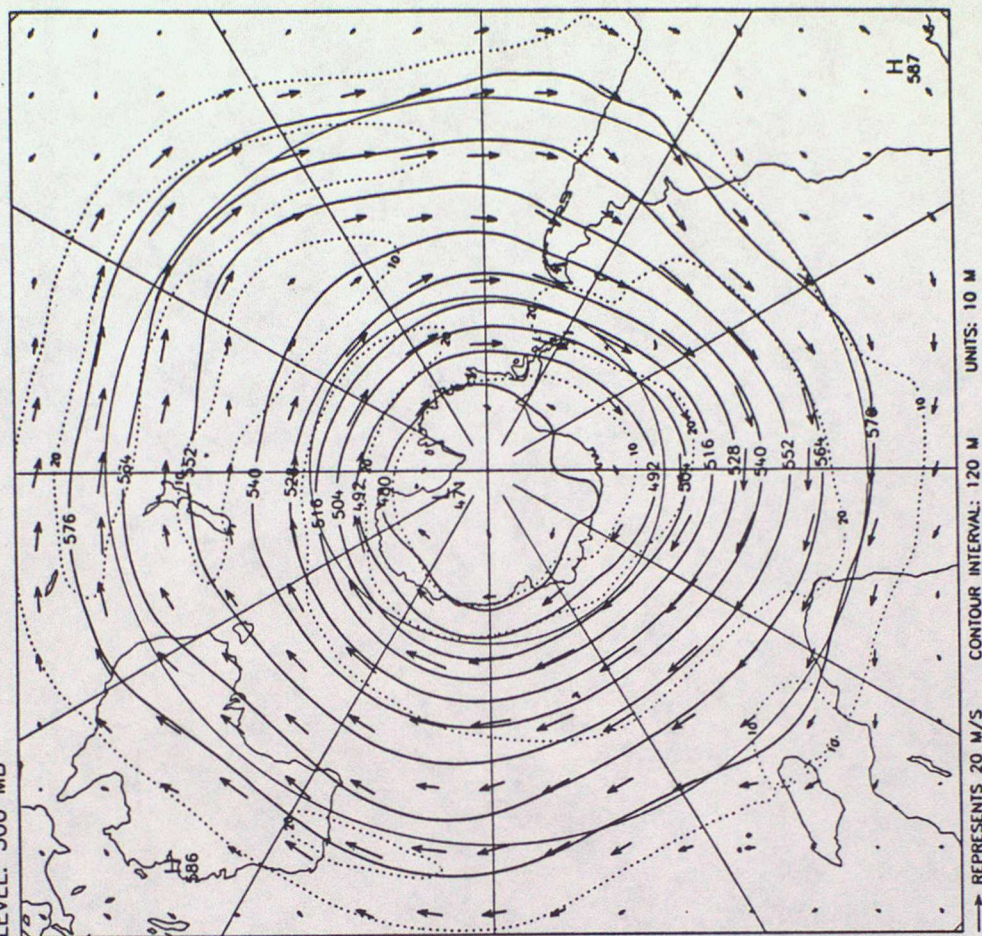




OPERATIONAL ARCHIVE MEANS. JULY 1985  
 HEIGHTS, WIND ARROWS AND ISOTACHS.  
 AVERAGE FROM 0Z ON 1/7/1985 DAY 182 TO 12Z ON 31/7/1985 DAY 212  
 LEVEL: 500 MB



OPERATIONAL ARCHIVE MEANS. JULY 1985  
 HEIGHTS, WIND ARROWS AND ISOTACHS.  
 AVERAGE FROM 0Z ON 1/7/1985 DAY 182 TO 12Z ON 31/7/1985 DAY 212  
 LEVEL: 500 MB

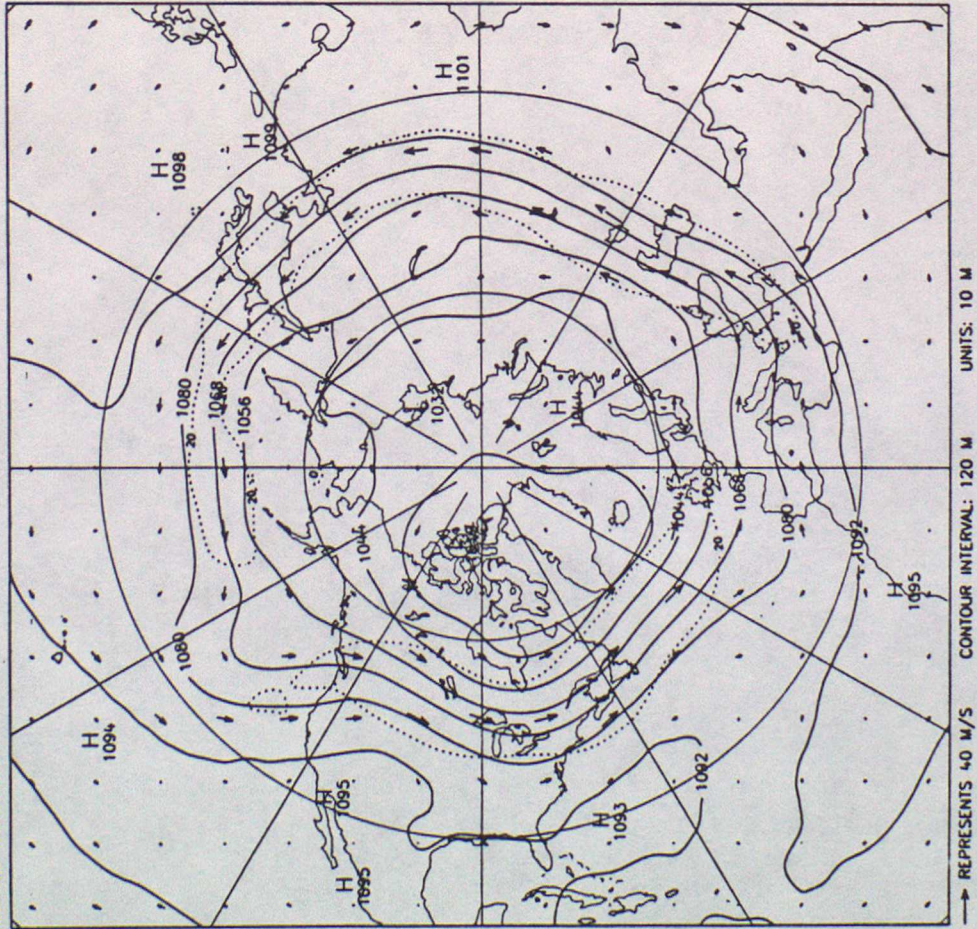




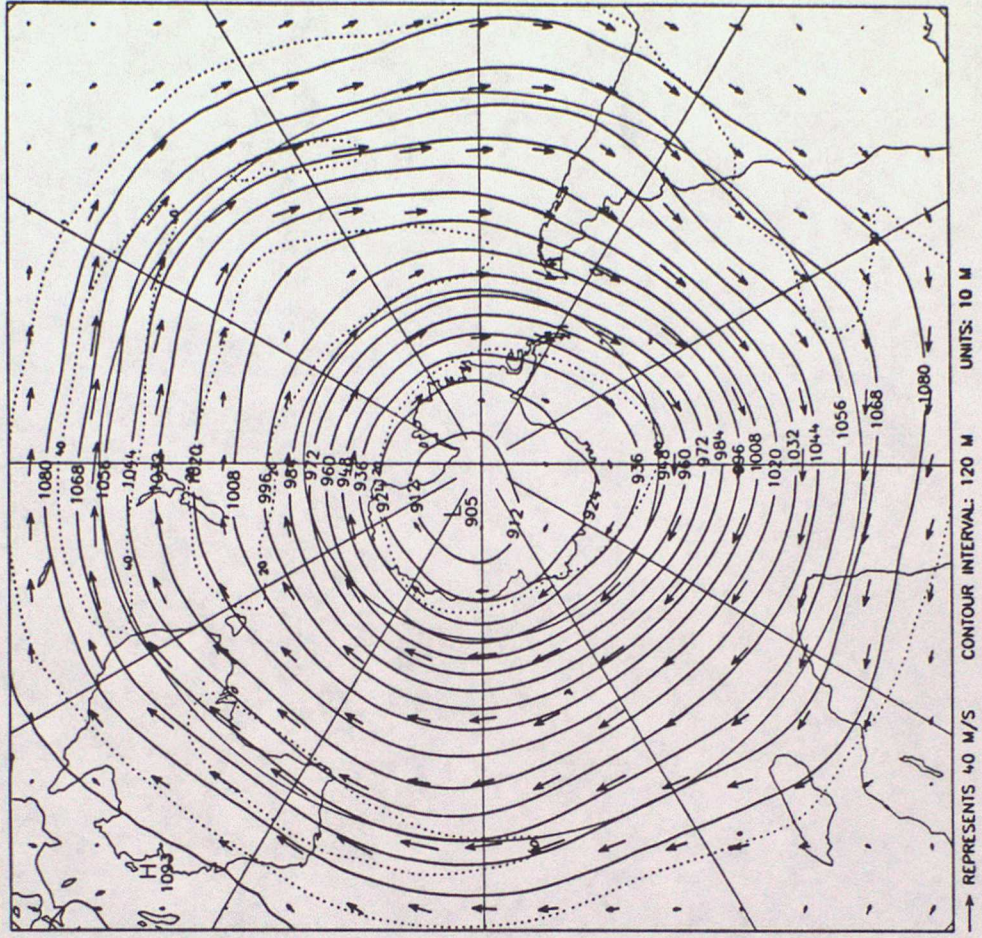




OPERATIONAL ARCHIVE MEANS. JULY 1985  
 HEIGHTS, WIND ARROWS AND ISOTACHS.  
 AVERAGE FROM 0Z ON 1/7/1985 DAY 182 TO 12Z ON 31/7/1985 DAY 212  
 LEVEL: 250 MB



OPERATIONAL ARCHIVE MEANS. JULY 1985  
 HEIGHTS, WIND ARROWS AND ISOTACHS.  
 AVERAGE FROM 0Z ON 1/7/1985 DAY 182 TO 12Z ON 31/7/1985 DAY 212  
 LEVEL: 250 MB

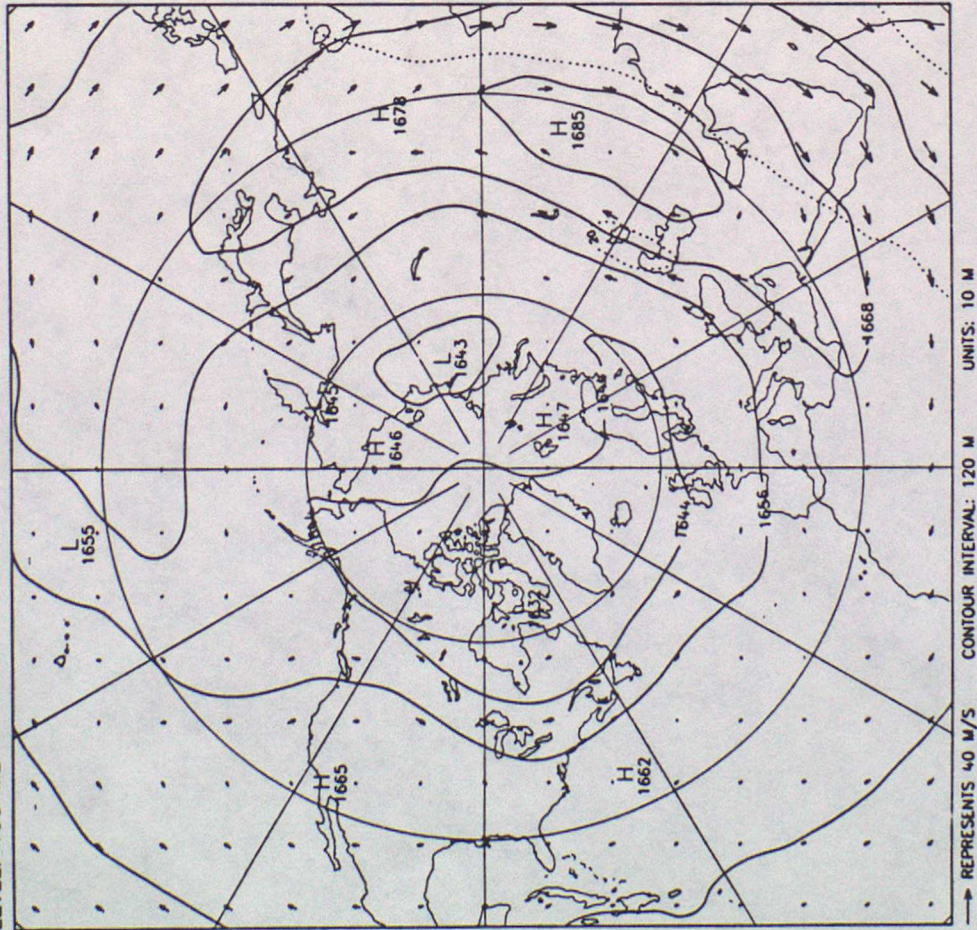






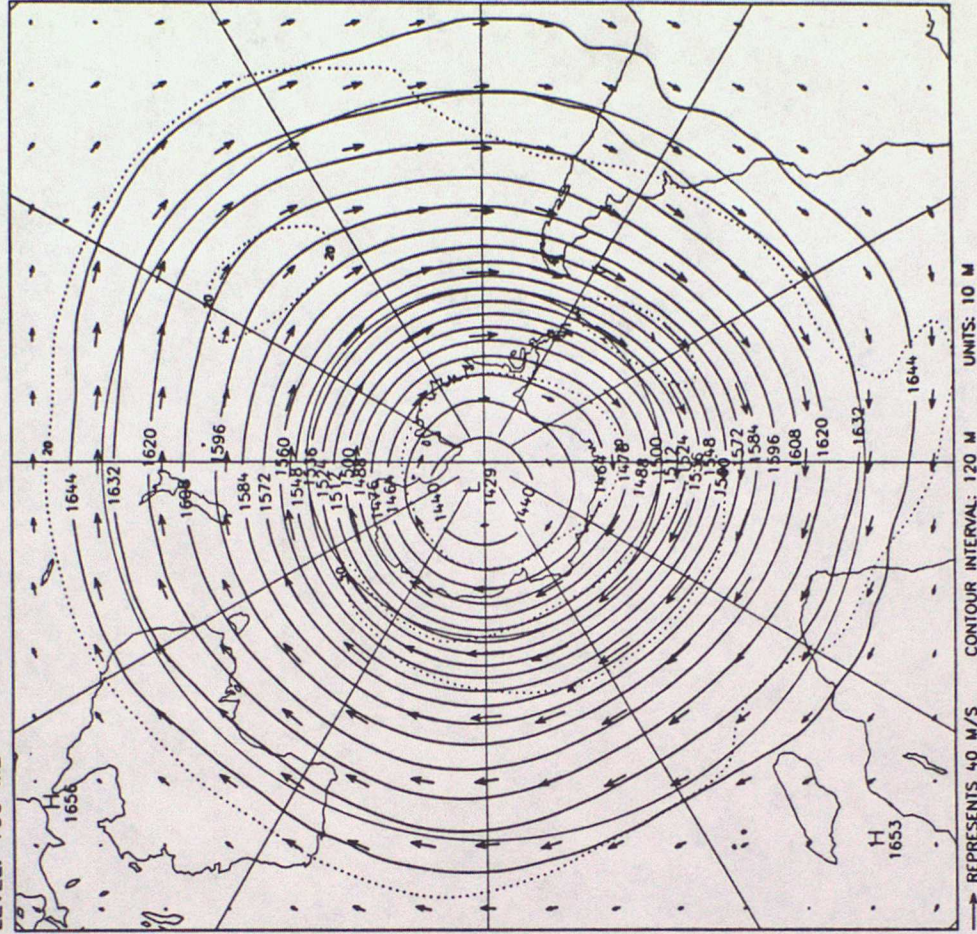


OPERATIONAL ARCHIVE MEANS. JULY 1985  
 HEIGHTS, WIND ARROWS AND ISOTACHS.  
 AVERAGE FROM 0Z ON 1/7/1985 DAY 182 TO 12Z ON 31/7/1985 DAY 212  
 LEVEL: 100 MB



→ REPRESENTS 40 M/S CONTOUR INTERVAL: 120 M UNITS: 10 M

OPERATIONAL ARCHIVE MEANS. JULY 1985  
 HEIGHTS, WIND ARROWS AND ISOTACHS.  
 AVERAGE FROM 0Z ON 1/7/1985 DAY 182 TO 12Z ON 31/7/1985 DAY 212  
 LEVEL: 100 MB



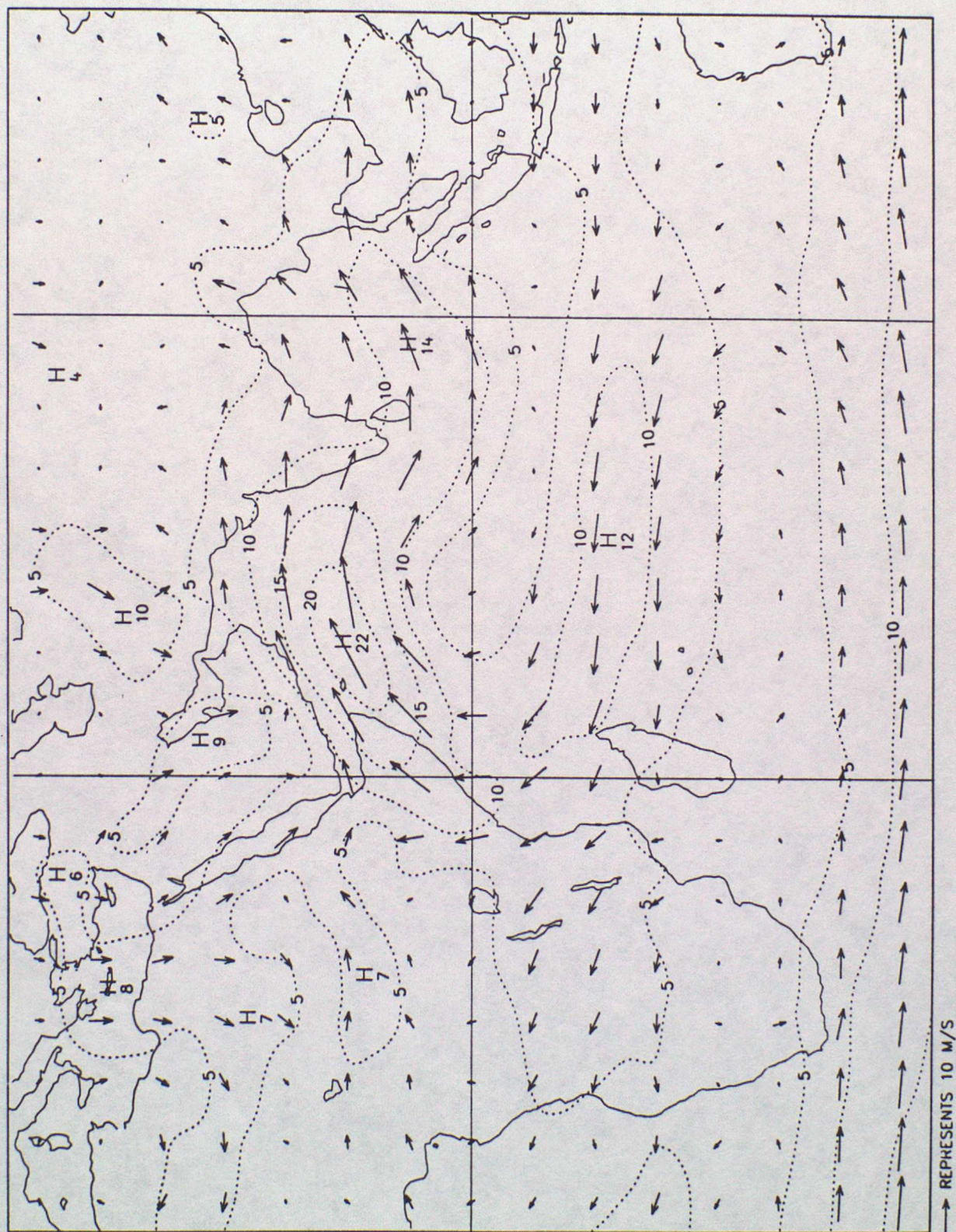
→ REPRESENTS 40 M/S CONTOUR INTERVAL: 120 M UNITS: 10 M







OPERATIONAL ARCHIVE MEANS. JULY 1985  
WIND ARROWS AND ISOTACHS BETWEEN LATS. 45 N - 45 S.  
AVERAGE FROM 0Z ON 1/7/1985 DAY 182 TO 12Z ON 31/7/1985 DAY 212  
850 MBS. BETWEEN LONGS. 0 E - 120 E

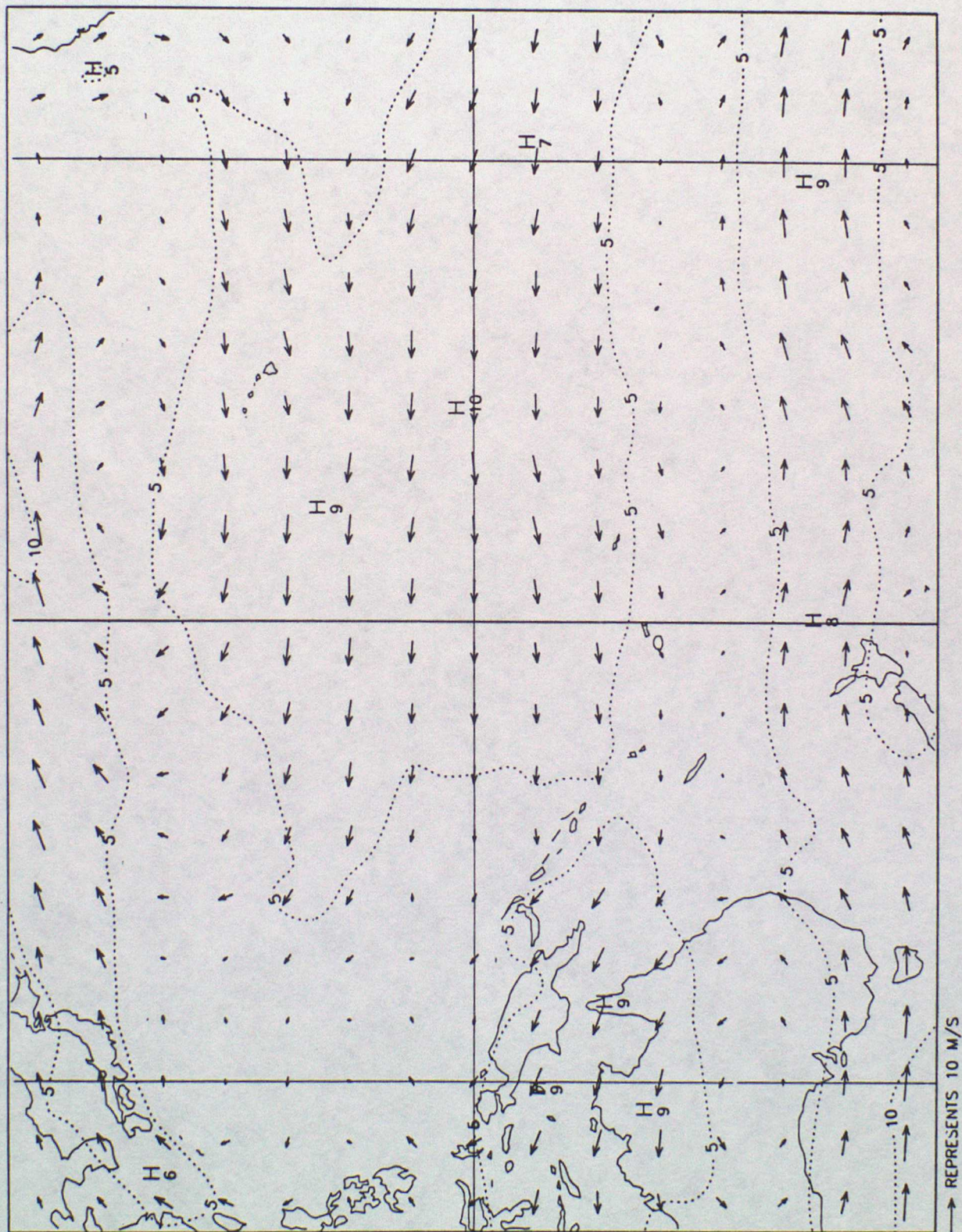








OPERATIONAL ARCHIVE MEANS. JULY 1985  
 WIND ARROWS AND ISOTACHS BETWEEN LATS. 45 N - 45 S.  
 AVERAGE FROM 0Z ON 1/7/1985 DAY 182 TO 12Z ON 31/7/1985 DAY 212  
 BETWEEN LONGS. 120 E - 120 W  
 850 MBS.

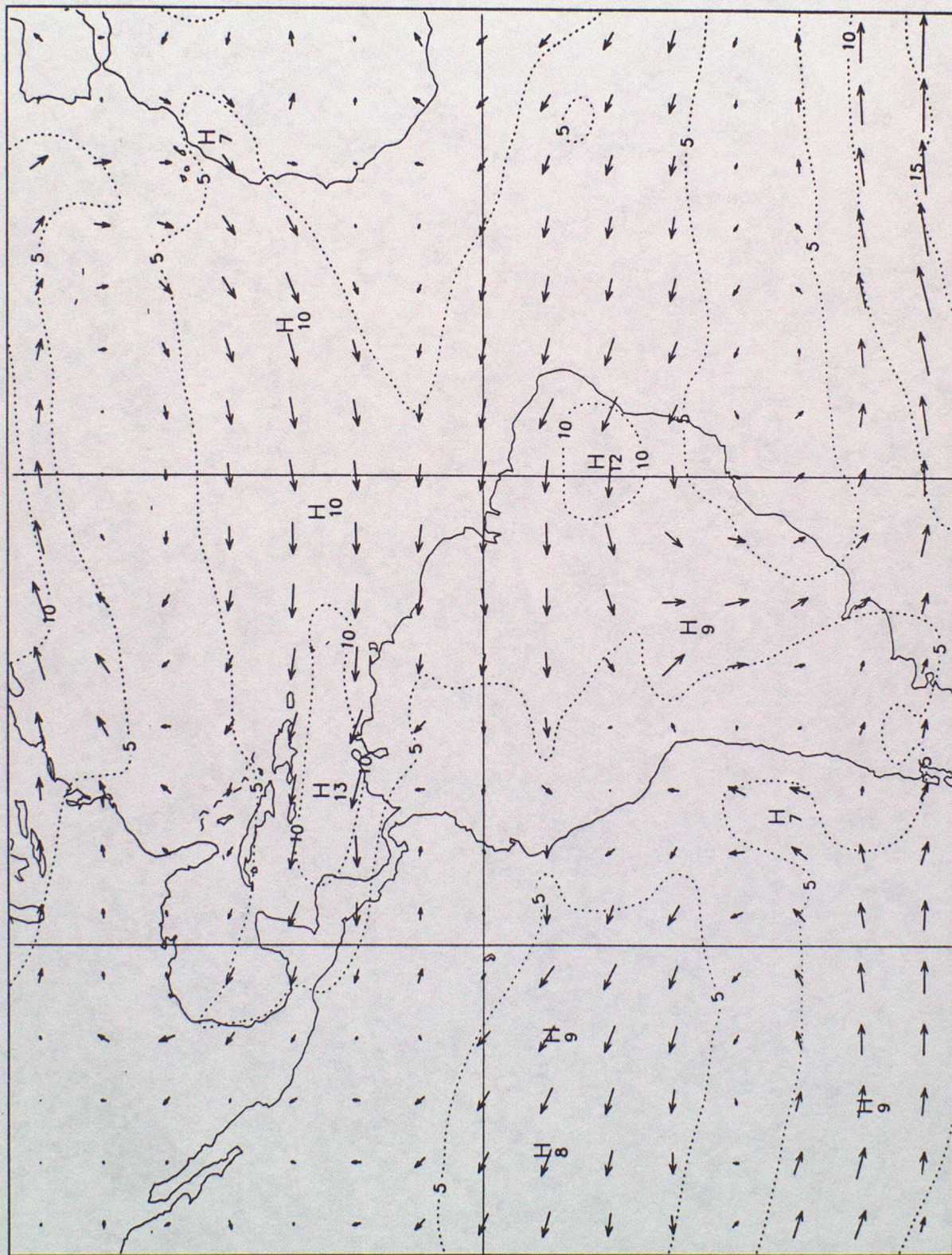








OPERATIONAL ARCHIVE MEANS. JULY 1985  
WIND ARROWS AND ISOTACHS BETWEEN LATs. 45 N - 45 S.  
AVERAGE FROM 0Z ON 1/7/1985 DAY 182 TO 12Z ON 31/7/1985 DAY 212  
850 MBS. BETWEEN LONGS. 120 W - 0 W



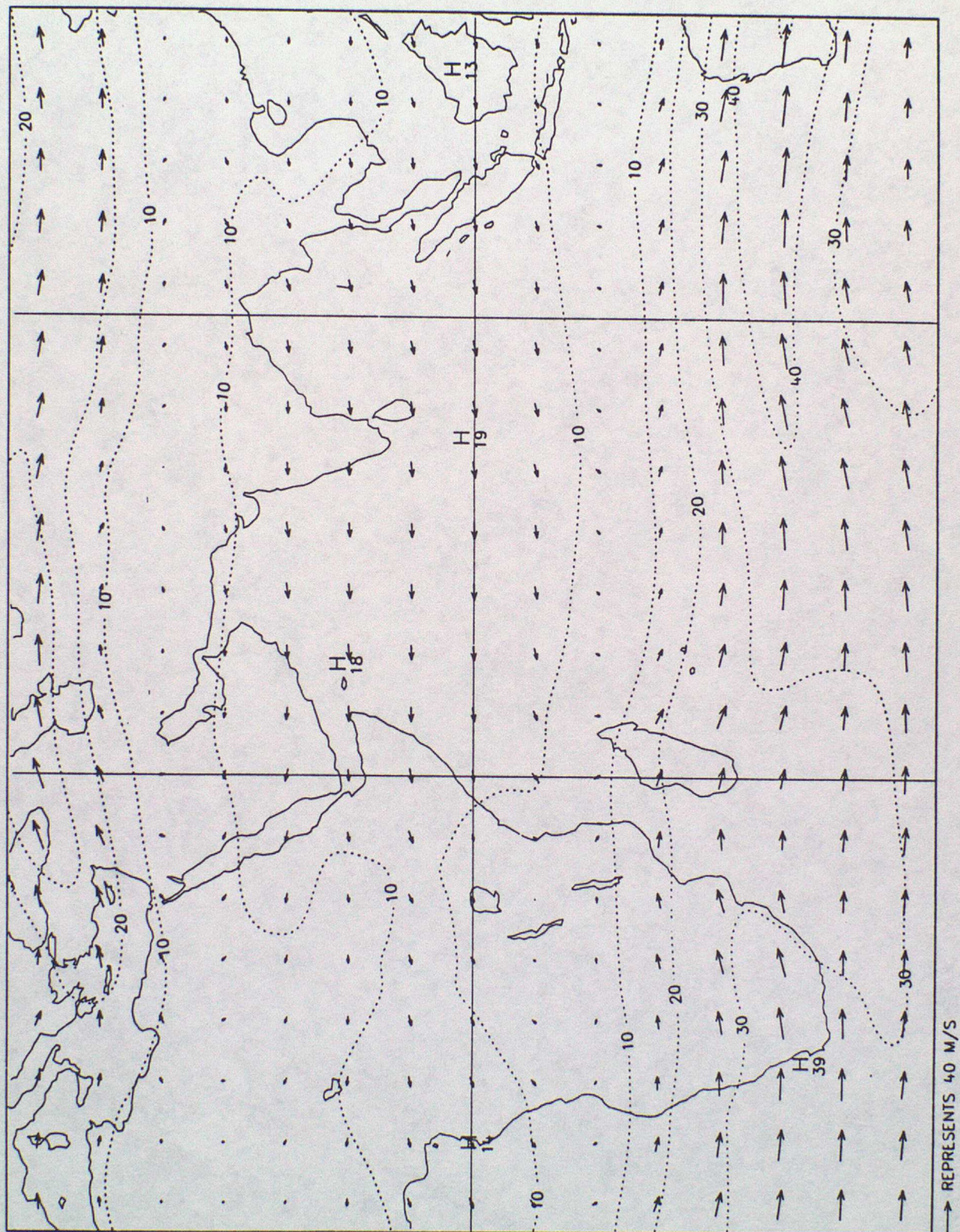
→ REPRESENTS 10 M/S







OPERATIONAL ARCHIVE MEANS. JULY 1985  
 WIND ARROWS AND ISOTACHS BETWEEN LATS. 45 N - 45 S.  
 AVERAGE FROM 0Z ON 1/7/1985 DAY 182 TO 12Z ON 31/7/1985 DAY 212  
 BETWEEN LONGS. 0 E - 120 E  
 250 MBS.

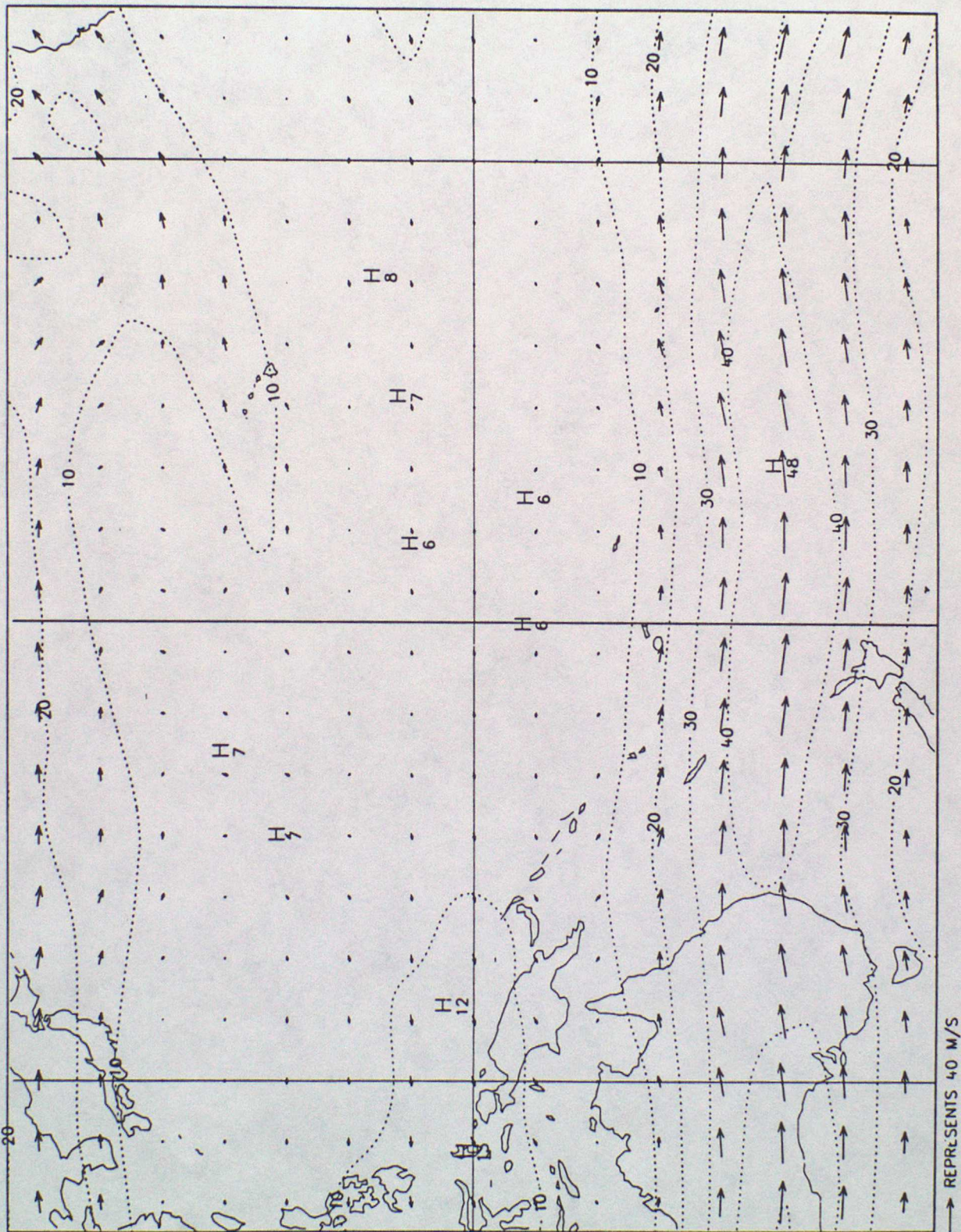








OPERATIONAL ARCHIVE MEANS. JULY 1985  
 WIND ARROWS AND ISOTACHS BETWEEN LATS. 45 N - 45 S.  
 AVERAGE FROM 0Z ON 1/7/1985 DAY 182 TO 12Z ON 31/7/1985 DAY 212  
 250 MBS. BETWEEN LONGS. 120 E - 120 W



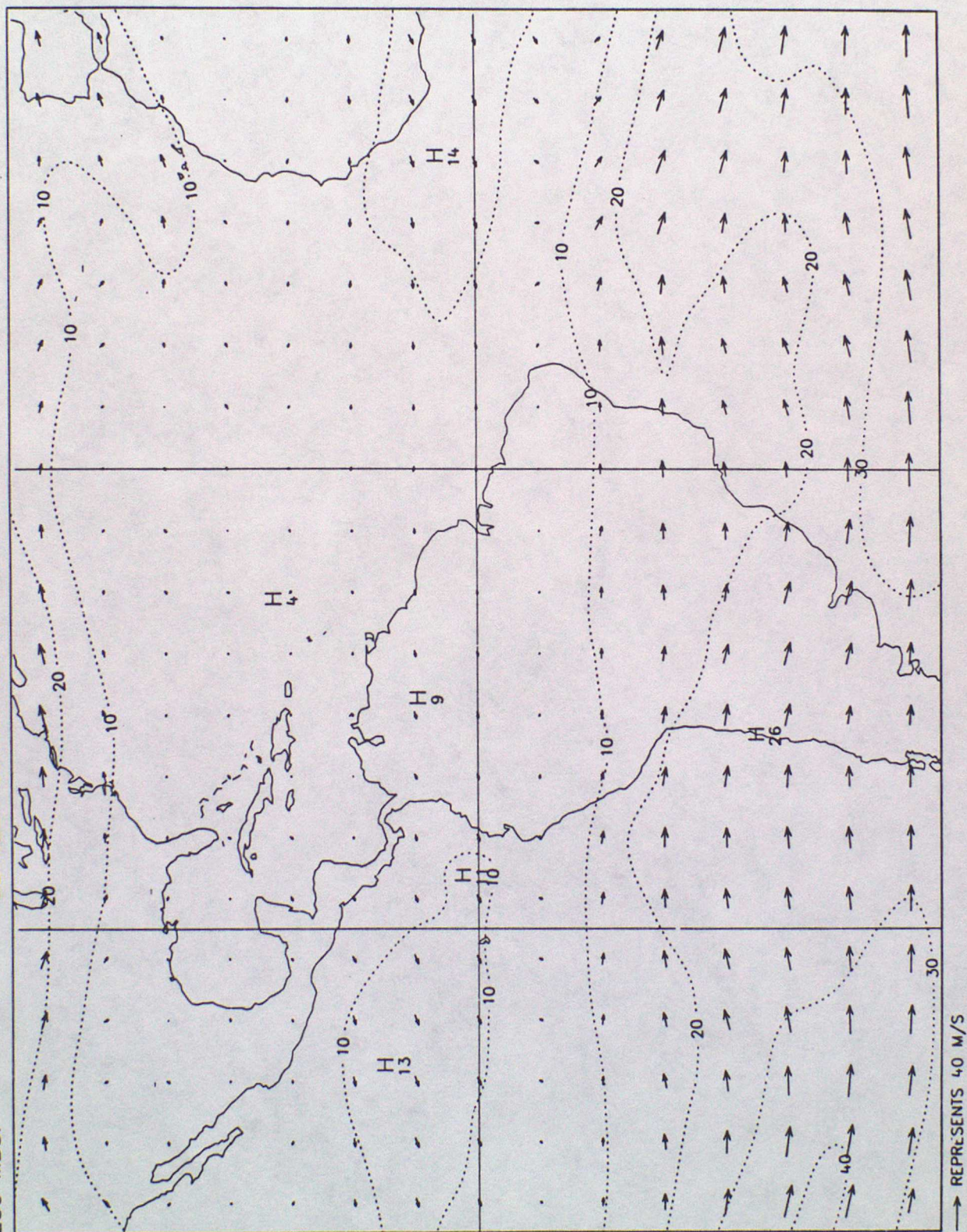
→ REPRESENTS 40 M/S







OPERATIONAL ARCHIVE MEANS. JULY 1985  
 WIND ARROWS AND ISOTACHS BETWEEN LATS. 45 N - 45 S.  
 AVERAGE FROM 0Z ON 1/7/1985 DAY 182 TO 12Z ON 31/7/1985 DAY 212  
 250 MBS.  
 BETWEEN LONGS. 120 W - 0 W









**AUGUST**  
**1985**

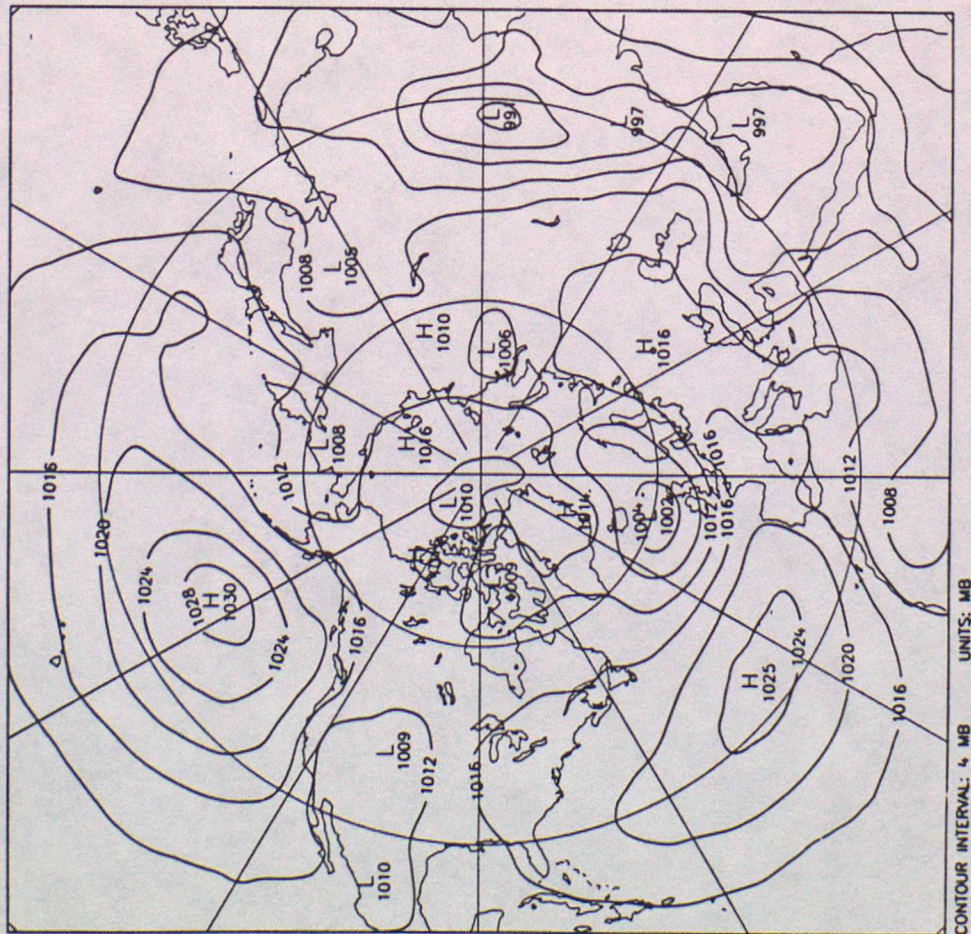






OPERATIONAL ARCHIVE MEANS. AUGUST 1985  
PMSL

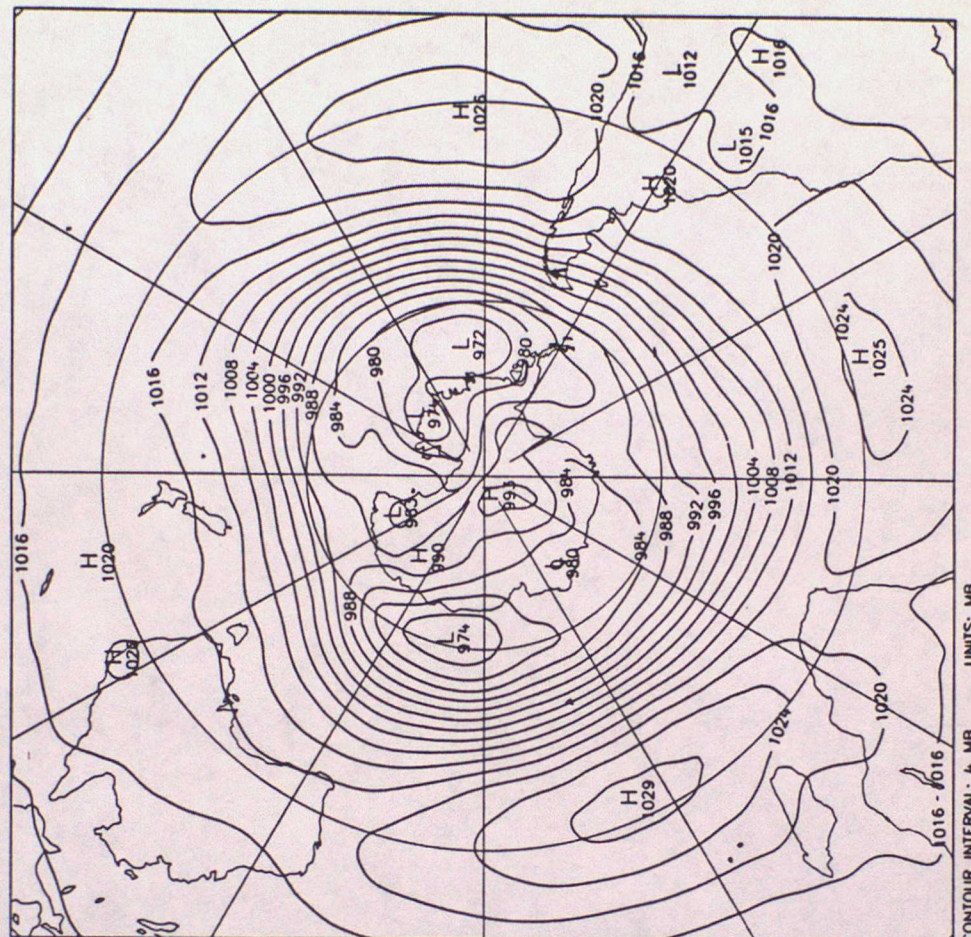
AVERAGE FROM 0Z ON 1/8/1985 DAY 213 TO 12Z ON 31/8/1985 DAY 243  
LEVEL: SEA LEVEL



CONTOUR INTERVAL: 4 MB UNITS: MB

OPERATIONAL ARCHIVE MEANS. AUGUST 1985  
PMSL

AVERAGE FROM 0Z ON 1/8/1985 DAY 213 TO 12Z ON 31/8/1985 DAY 243  
LEVEL: SEA LEVEL



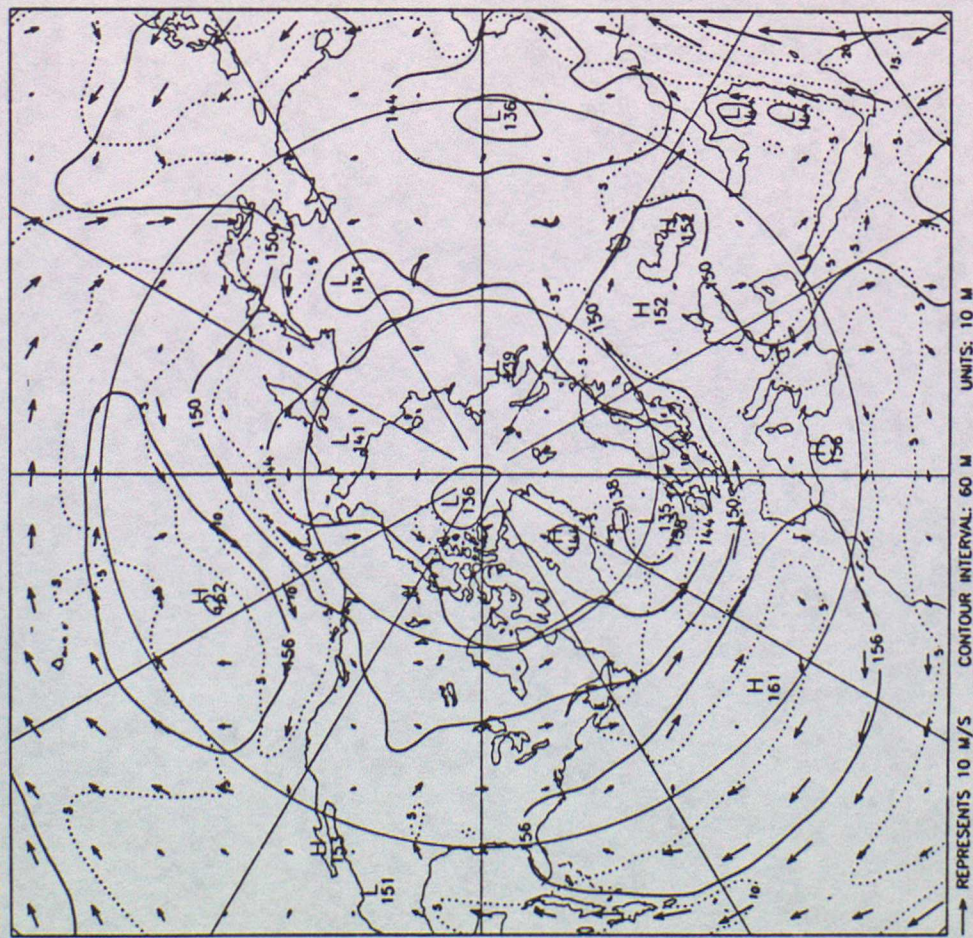
CONTOUR INTERVAL: 4 MB UNITS: MB



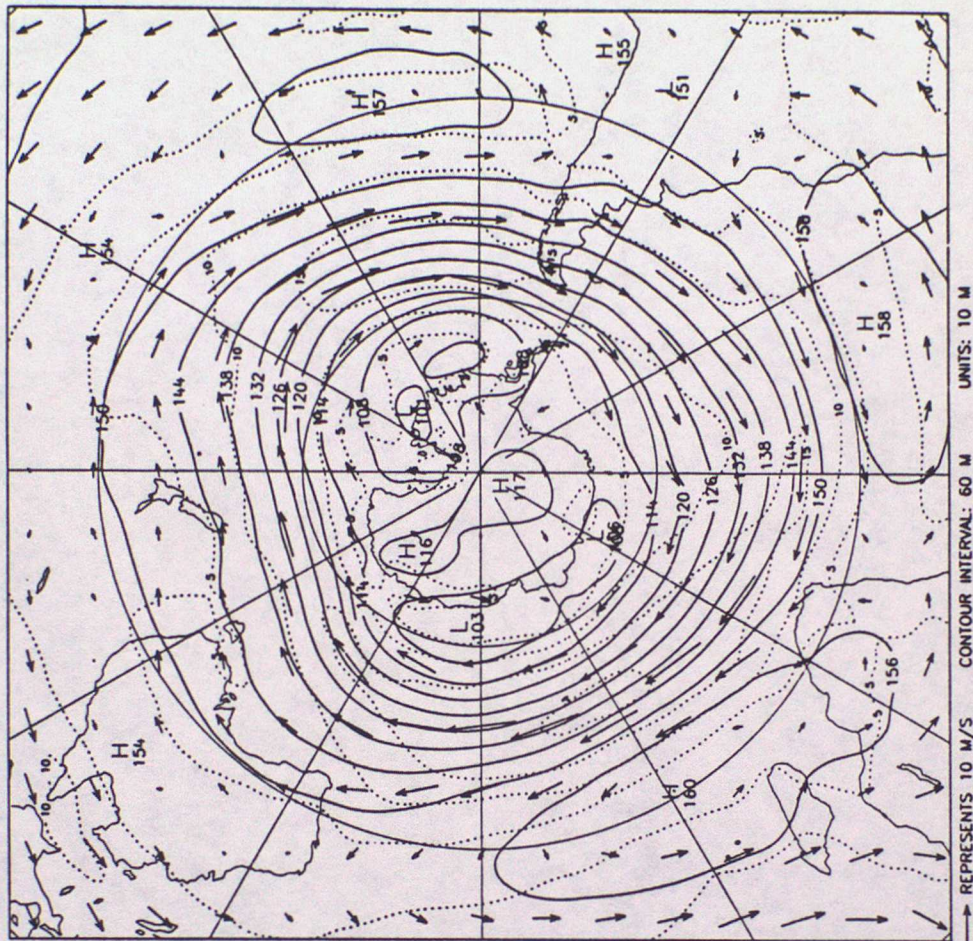




OPERATIONAL ARCHIVE MEANS. AUGUST 1985  
 HEIGHTS, WIND ARROWS AND ISOTACHS.  
 AVERAGE FROM 0Z ON 1/8/1985 DAY 213 TO 12Z ON 31/8/1985 DAY 243  
 LEVEL: 850 MB



OPERATIONAL ARCHIVE MEANS. AUGUST 1985  
 HEIGHTS, WIND ARROWS AND ISOTACHS.  
 AVERAGE FROM 0Z ON 1/8/1985 DAY 213 TO 12Z ON 31/8/1985 DAY 243  
 LEVEL: 850 MB

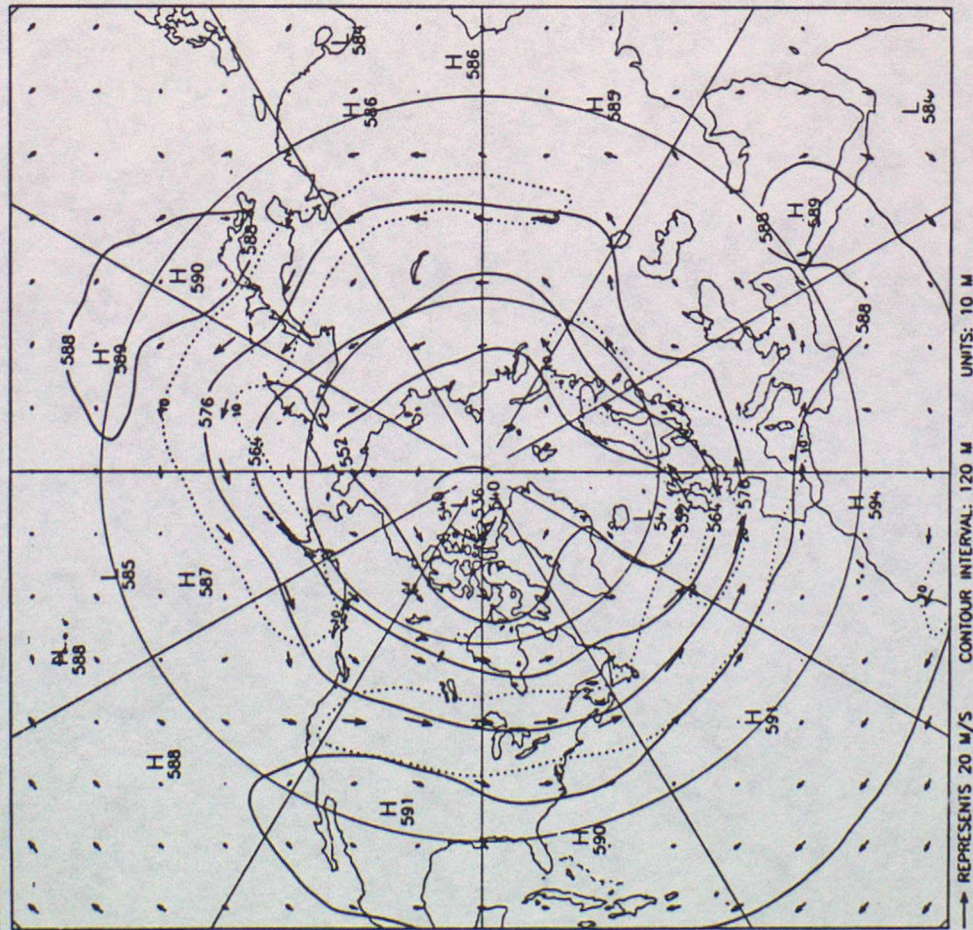




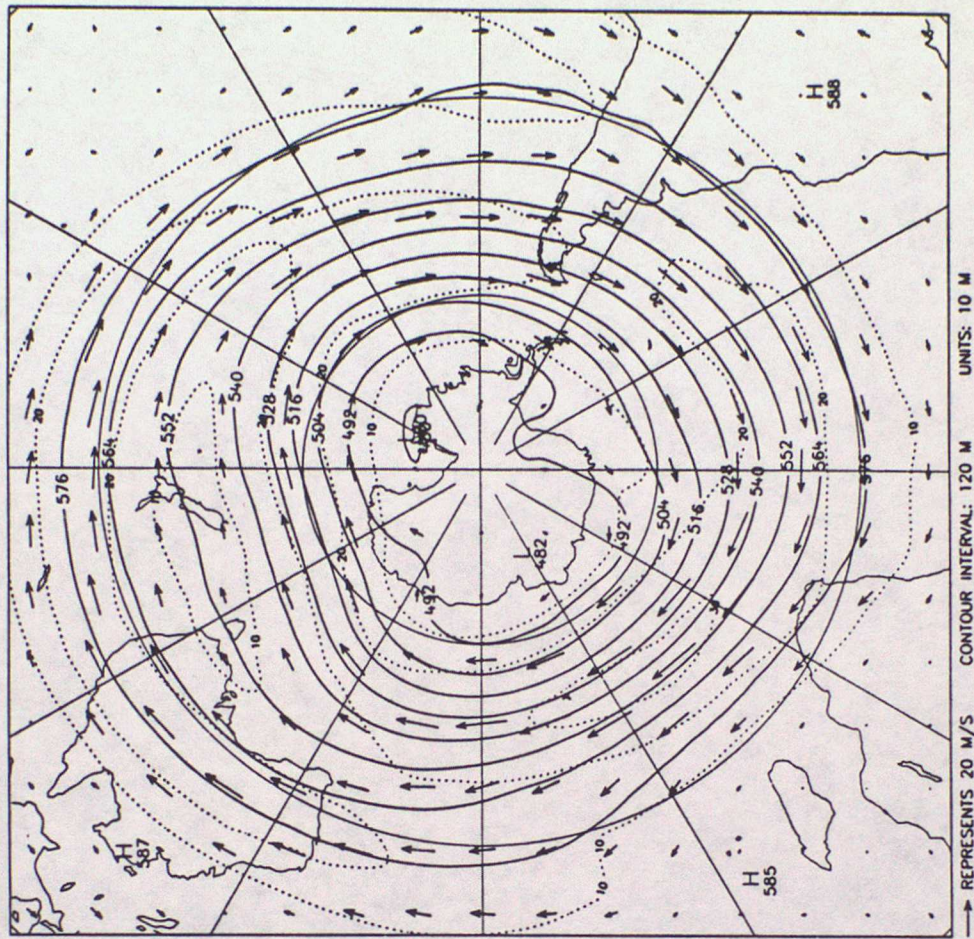




OPERATIONAL ARCHIVE MEANS. AUGUST 1985  
 HEIGHTS, WIND ARROWS AND ISOTACHS.  
 AVERAGE FROM 0Z ON 1/8/1985 DAY 213 TO 12Z ON 31/8/1985 DAY 243  
 LEVEL: 500 MB



OPERATIONAL ARCHIVE MEANS. AUGUST 1985  
 HEIGHTS, WIND ARROWS AND ISOTACHS.  
 AVERAGE FROM 0Z ON 1/8/1985 DAY 213 TO 12Z ON 31/8/1985 DAY 243  
 LEVEL: 500 MB

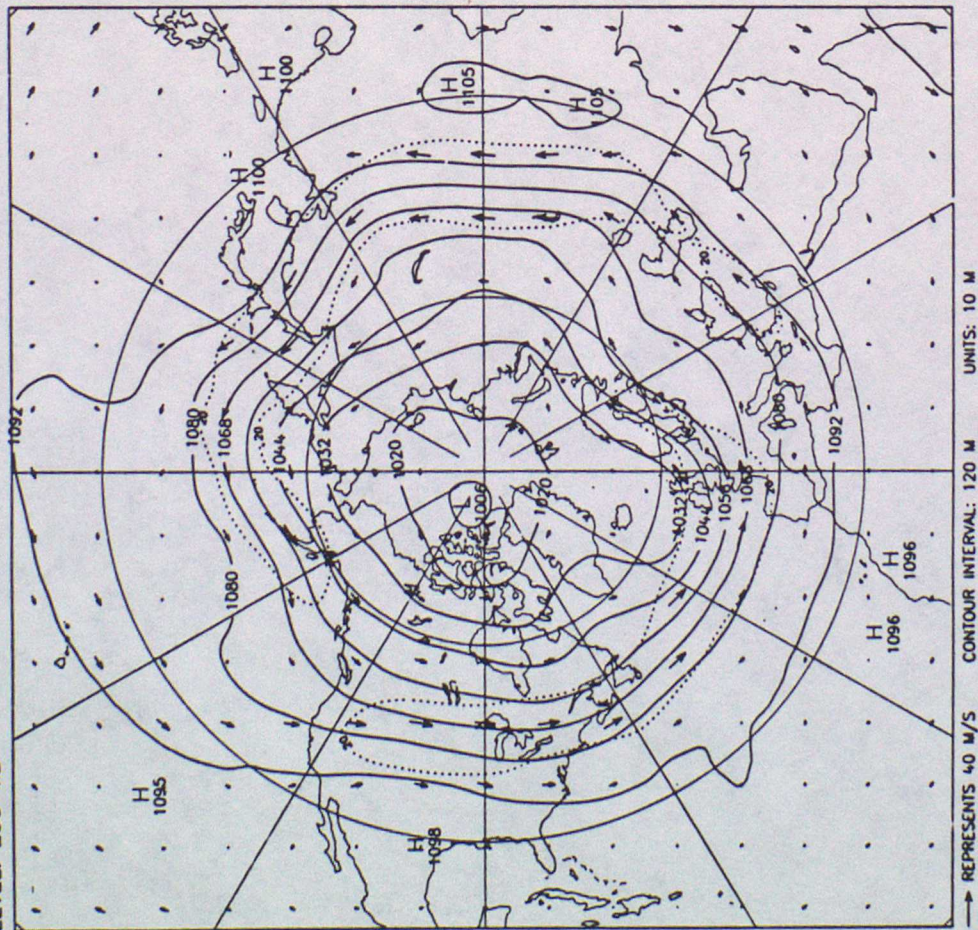




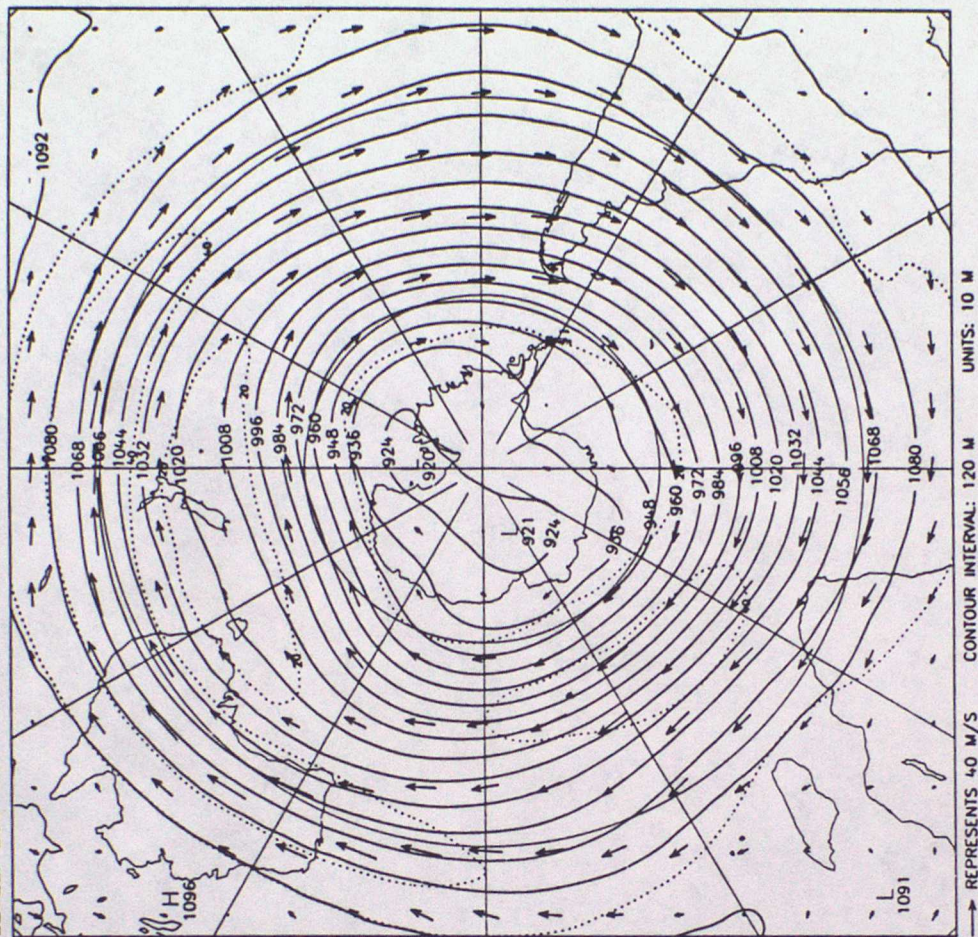




OPERATIONAL ARCHIVE MEANS. AUGUST 1985  
 HEIGHTS, WIND ARROWS AND ISOTACHS.  
 AVERAGE FROM 0Z ON 1/8/1985 DAY 213 TO 12Z ON 31/8/1985 DAY 243  
 LEVEL: 250 MB



OPERATIONAL ARCHIVE MEANS. AUGUST 1985  
 HEIGHTS, WIND ARROWS AND ISOTACHS.  
 AVERAGE FROM 0Z ON 1/8/1985 DAY 213 TO 12Z ON 31/8/1985 DAY 243  
 LEVEL: 250 MB

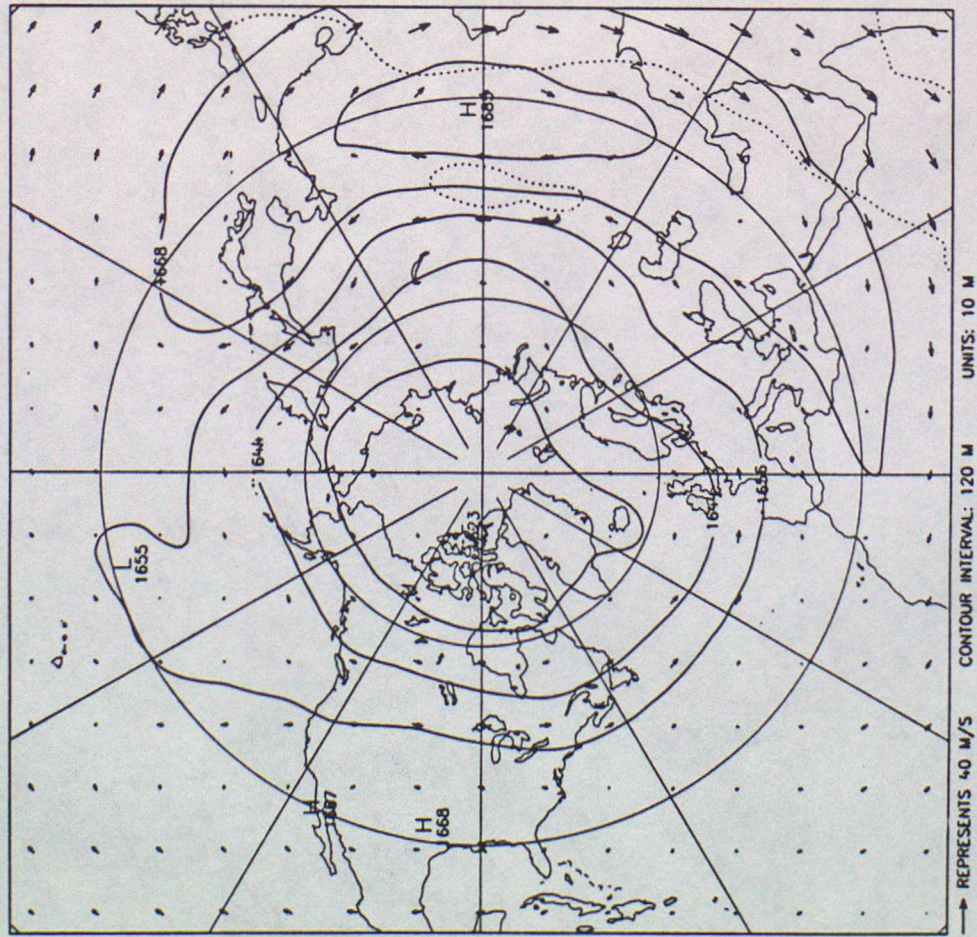




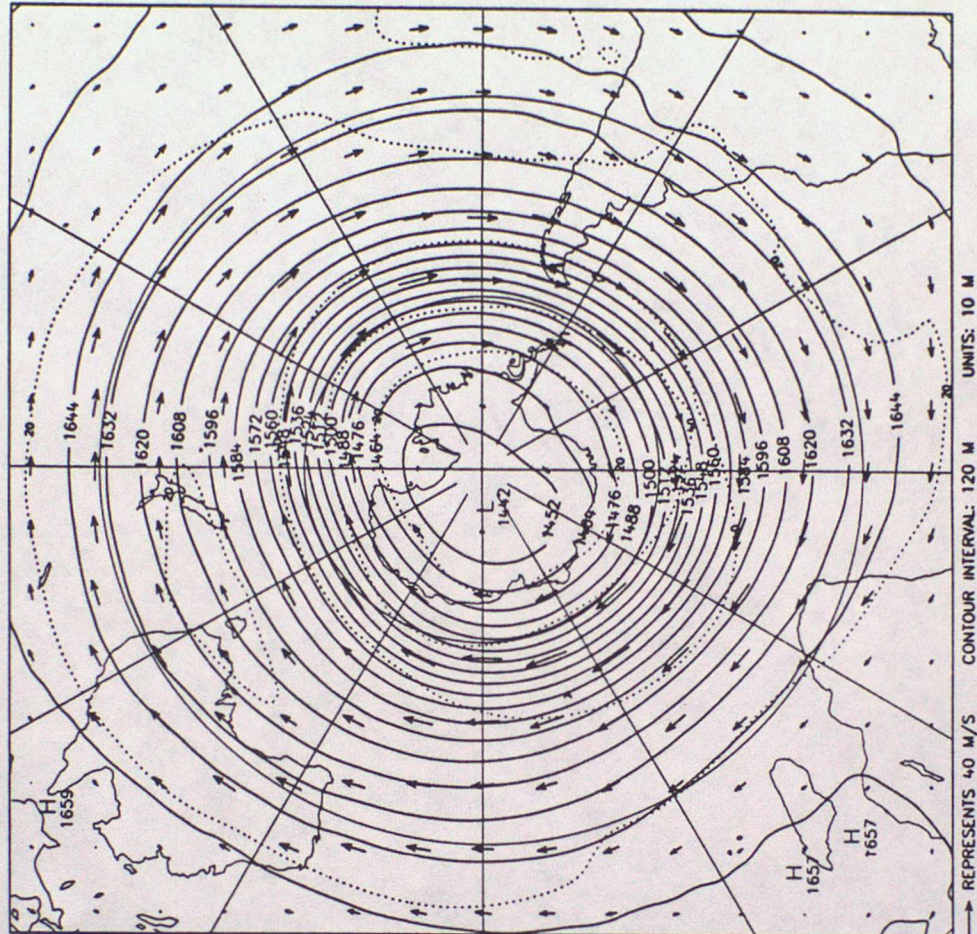




OPERATIONAL ARCHIVE MEANS. AUGUST 1985  
 HEIGHTS, WIND ARROWS AND ISOTACHS.  
 AVERAGE FROM 0Z ON 1/8/1985 DAY 213 TO 12Z ON 31/8/1985 DAY 243  
 LEVEL: 100 MB



OPERATIONAL ARCHIVE MEANS. AUGUST 1985  
 HEIGHTS, WIND ARROWS AND ISOTACHS.  
 AVERAGE FROM 0Z ON 1/8/1985 DAY 213 TO 12Z ON 31/8/1985 DAY 243  
 LEVEL: 100 MB

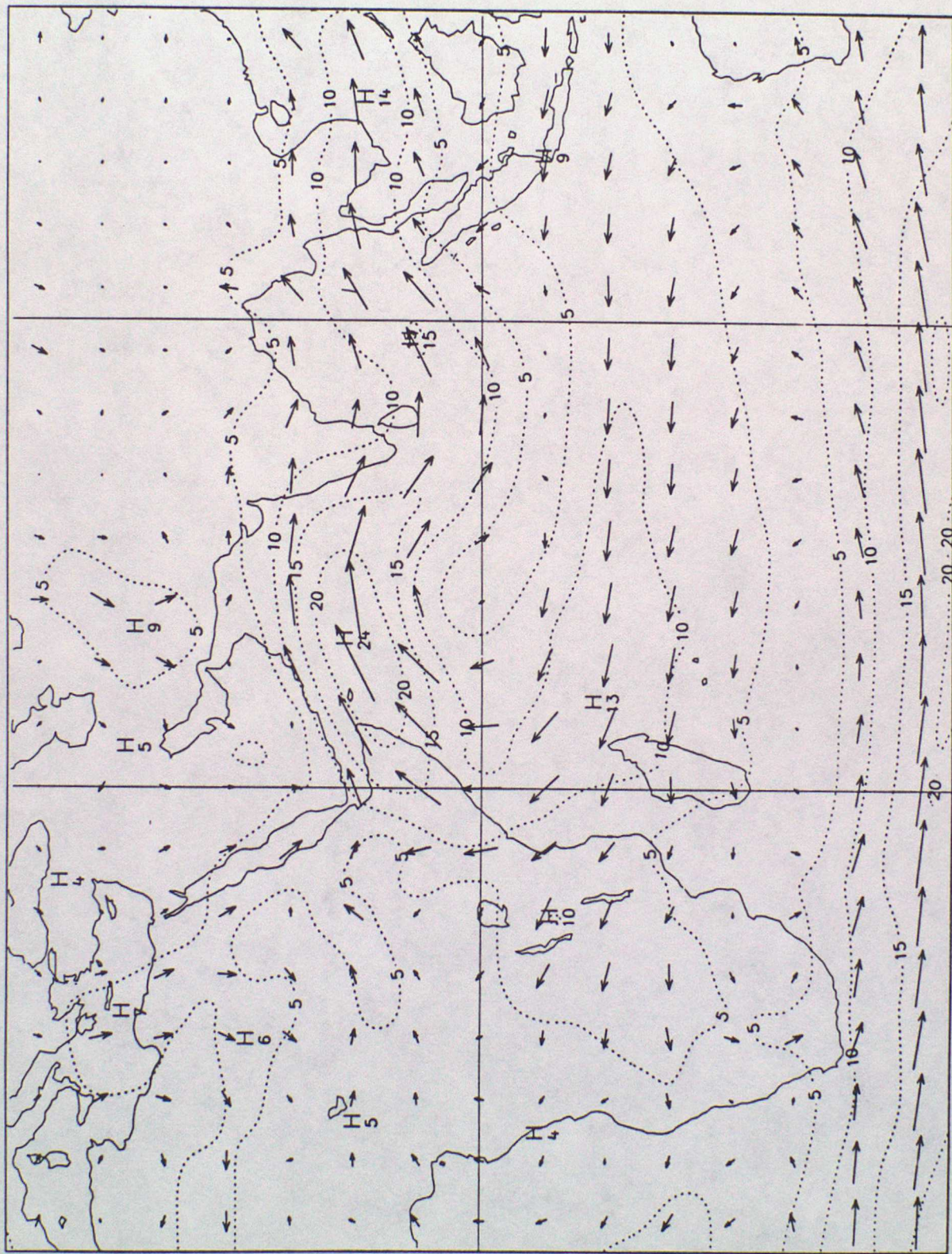








OPERATIONAL ARCHIVE MEANS. AUGUST 1985  
WIND ARROWS AND ISOTACHS BETWEEN LATS. 45 N - 45 S.  
AVERAGE FROM 0Z ON 1/8/1985 DAY 213 TO 12Z ON 31/8/1985 DAY 243  
850 MBS.  
BETWEEN LONGS. 0 E - 120 E




→ REPRESENTS 10 M/S







OPERATIONAL ARCHIVE MEANS. AUGUST 1985  
WIND ARROWS AND ISOTACHS BETWEEN LATS. 45 N - 45 S.  
AVERAGE FROM 0Z ON 1/8/1985 DAY 213 TO 12Z ON 31/8/1985 DAY 243  
BETWEEN LONGS. 120 E - 120 W  
850 MBS.

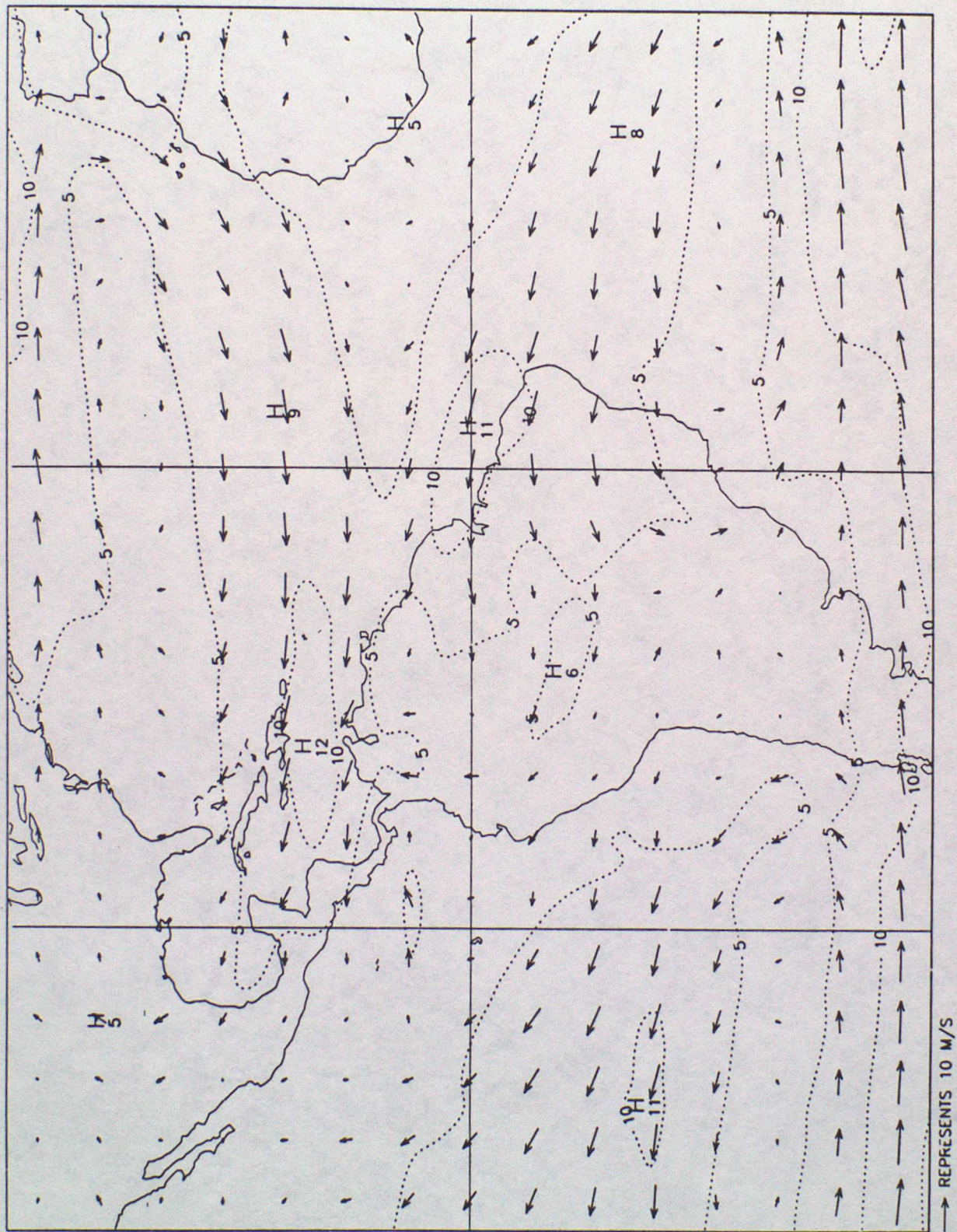








OPERATIONAL ARCHIVE MEANS. AUGUST 1985  
 WIND ARROWS AND ISOTACHS BETWEEN LATS. 45 N - 45 S.  
 AVERAGE FROM 0Z ON 1/8/1985 DAY 213 TO 12Z ON 31/8/1985 DAY 243  
 BETWEEN LONGS. 120 W - 0 W  
 850 MBS.

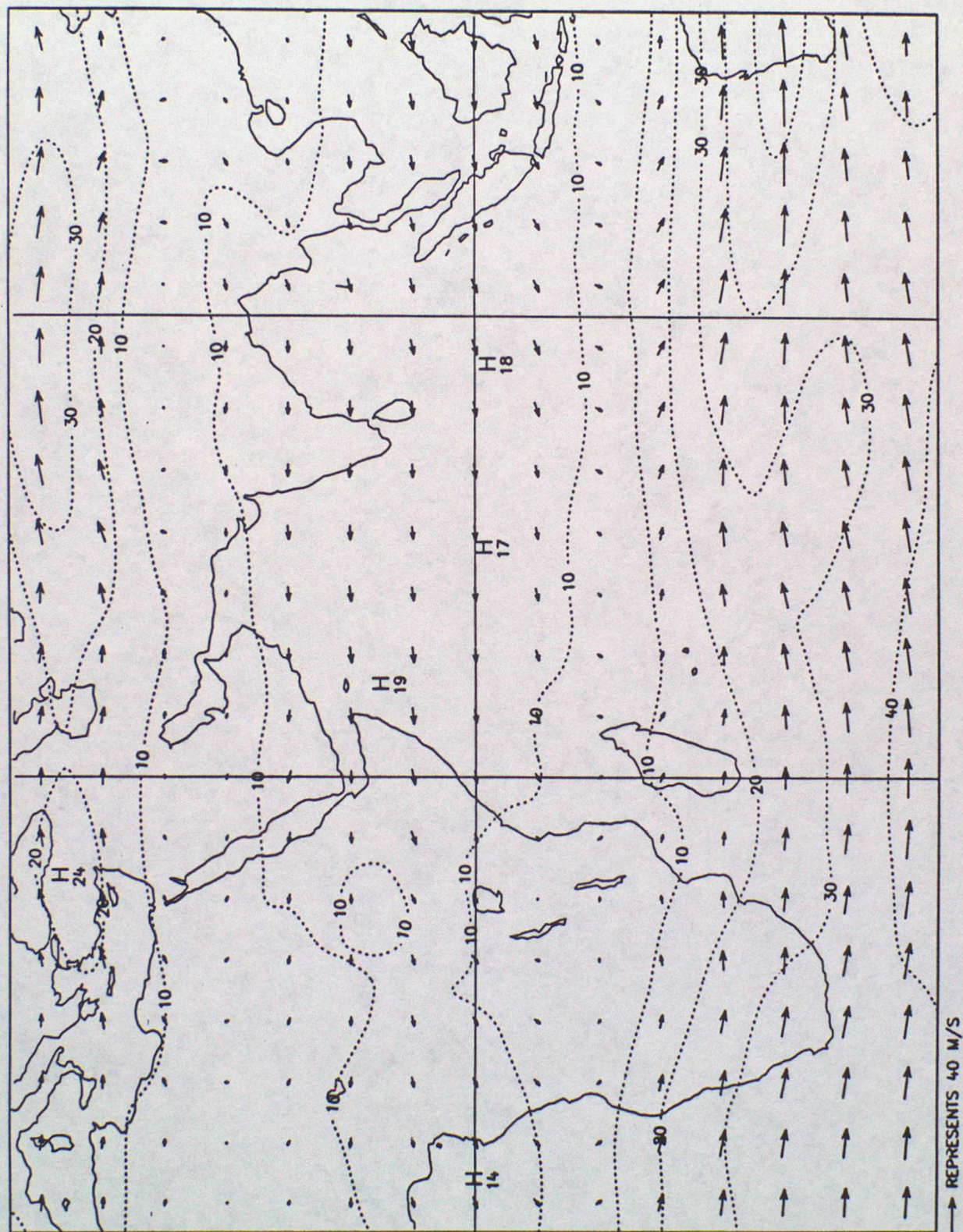








OPERATIONAL ARCHIVE MEANS. AUGUST 1985  
WIND ARROWS AND ISOTACHS BETWEEN LATs. 45 N - 45 S.  
AVERAGE FROM 0Z ON 1/8/1985 DAY 213 TO 12Z ON 31/8/1985 DAY 243  
250 MBS. BETWEEN LONGS. 0 E - 120 E

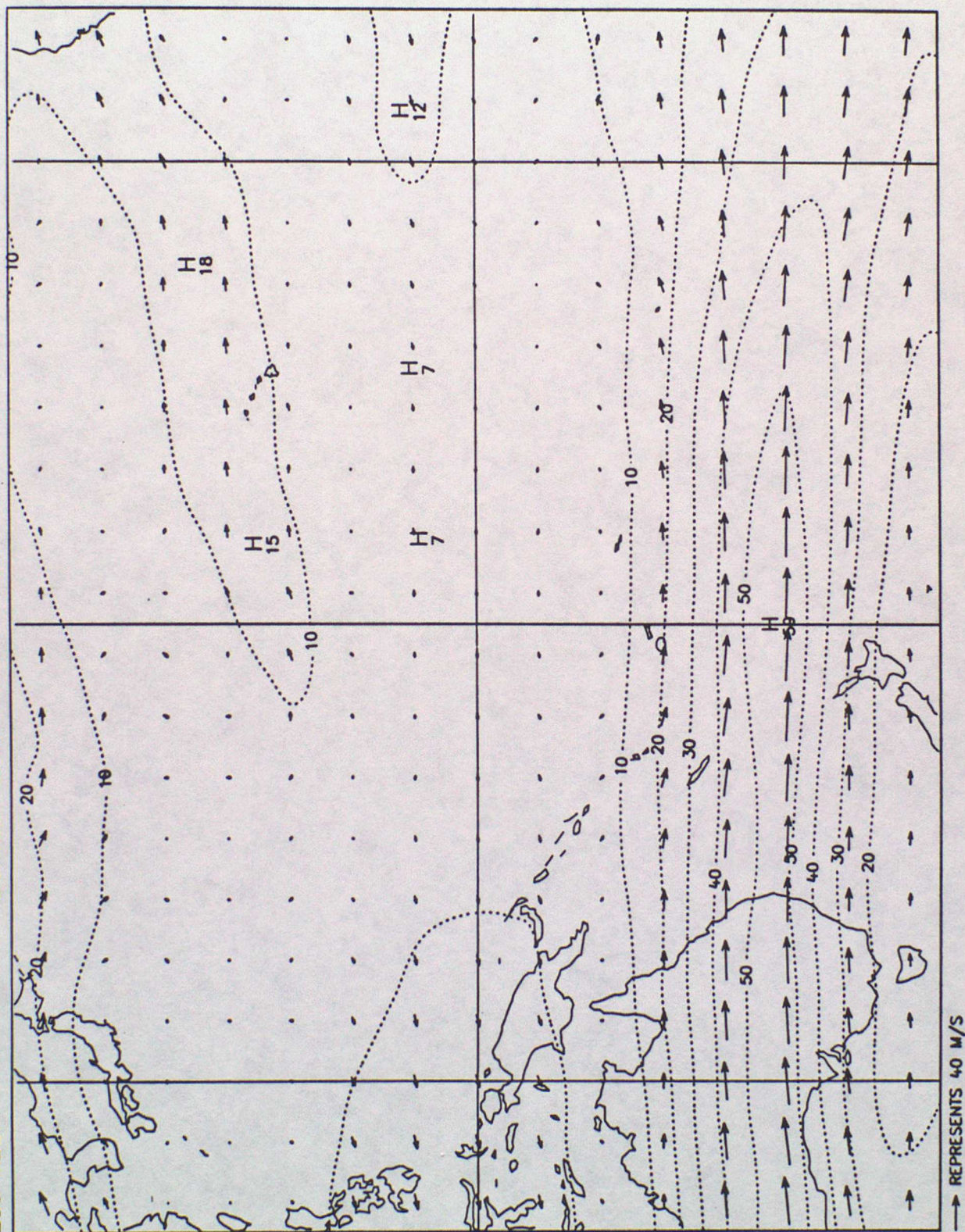








OPERATIONAL ARCHIVE MEANS. AUGUST 1985  
WIND ARROWS AND ISOTACHS BETWEEN LATS. 45 N - 45 S.  
AVERAGE FROM 0Z ON 1/8/1985 DAY 213 TO 12Z ON 31/8/1985 DAY 243  
250 MBS. BETWEEN LONGS. 120 E - 120 W

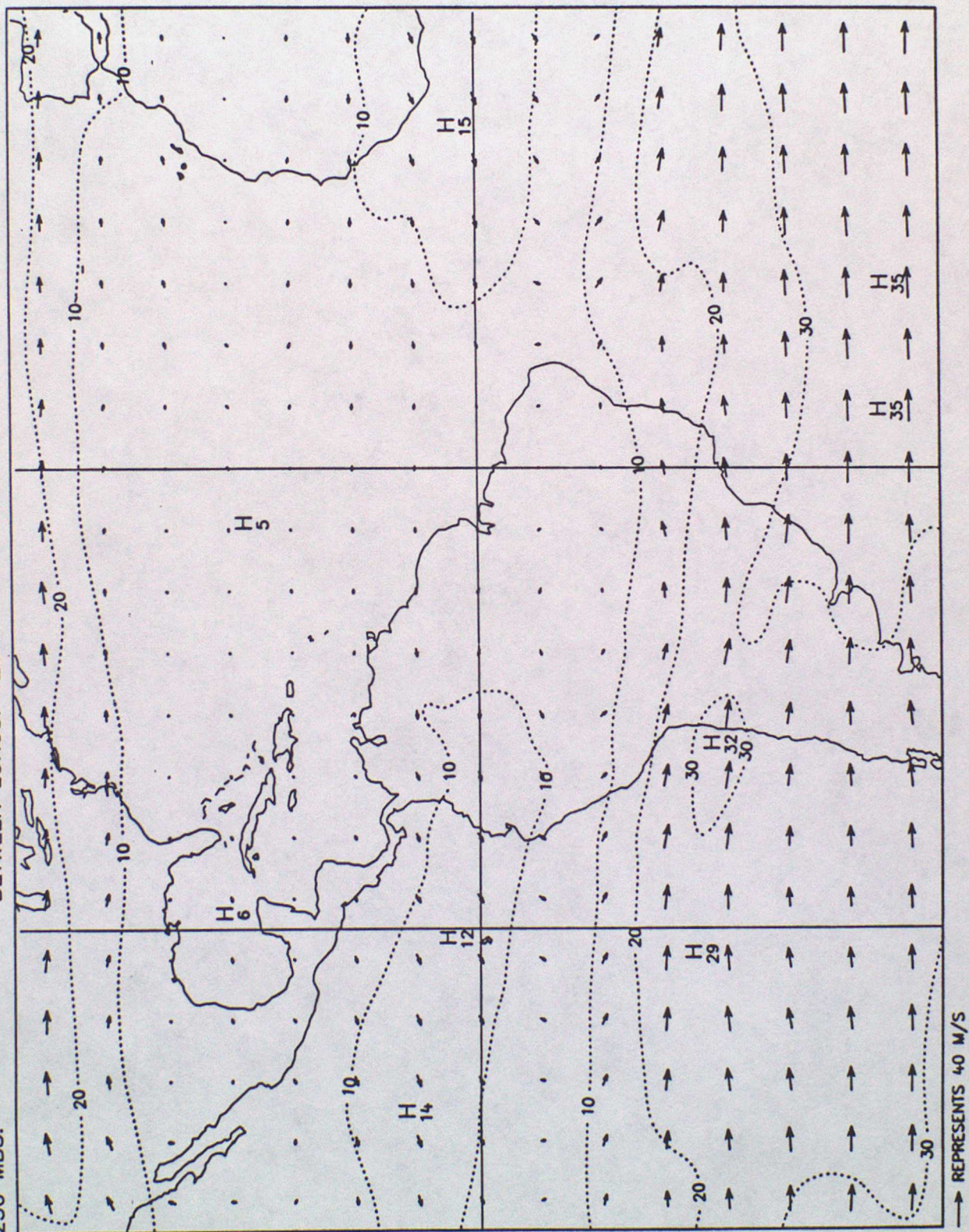








OPERATIONAL ARCHIVE MEANS. AUGUST 1985  
WIND ARROWS AND ISOTACHS BETWEEN LATS. 45 N - 45 S.  
AVERAGE FROM 0Z ON 1/8/1985 DAY 213 TO 12Z ON 31/8/1985 DAY 243  
250 MBS.  
BETWEEN LONGS. 120 W - 0 W









**JUNE/JULY/AUGUST**  
**1985**

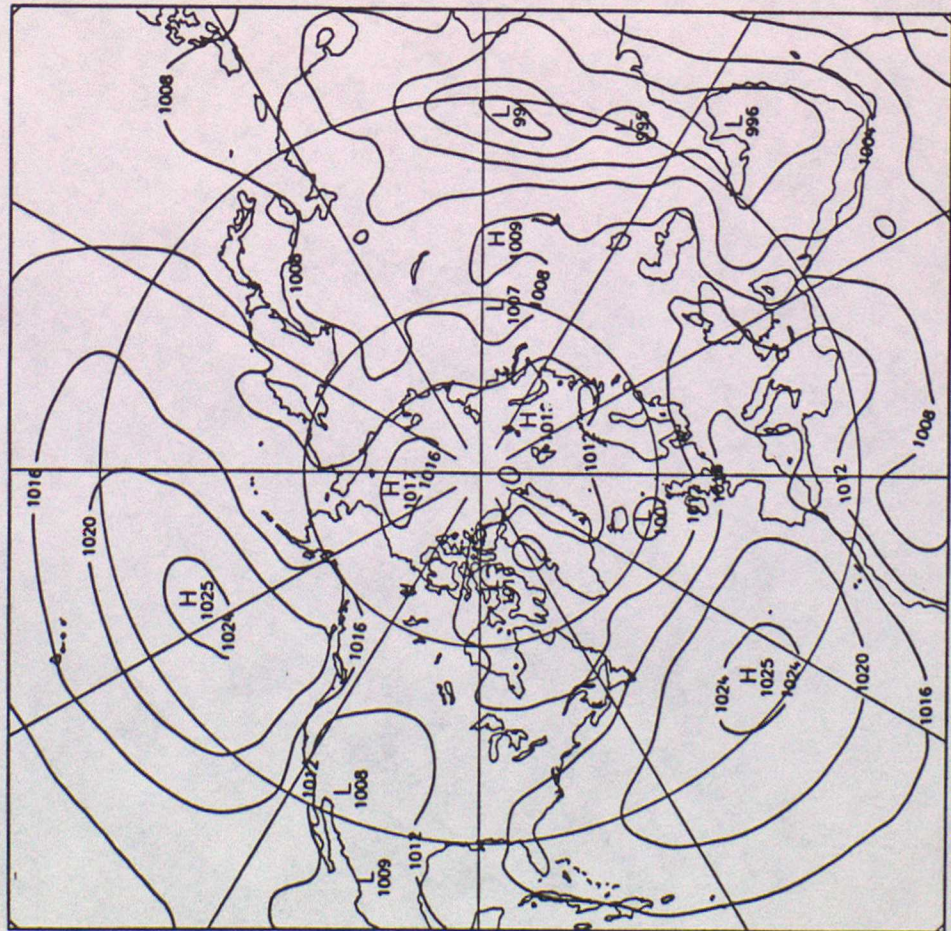






OPERATIONAL ARCHIVE MEANS. JUN/JUL/AUG 1985  
PMSL

AVERAGE FROM 0Z ON 1/6/1985 DAY 152 TO 12Z ON 31/8/1985 DAY 243  
LEVEL: SEA LEVEL

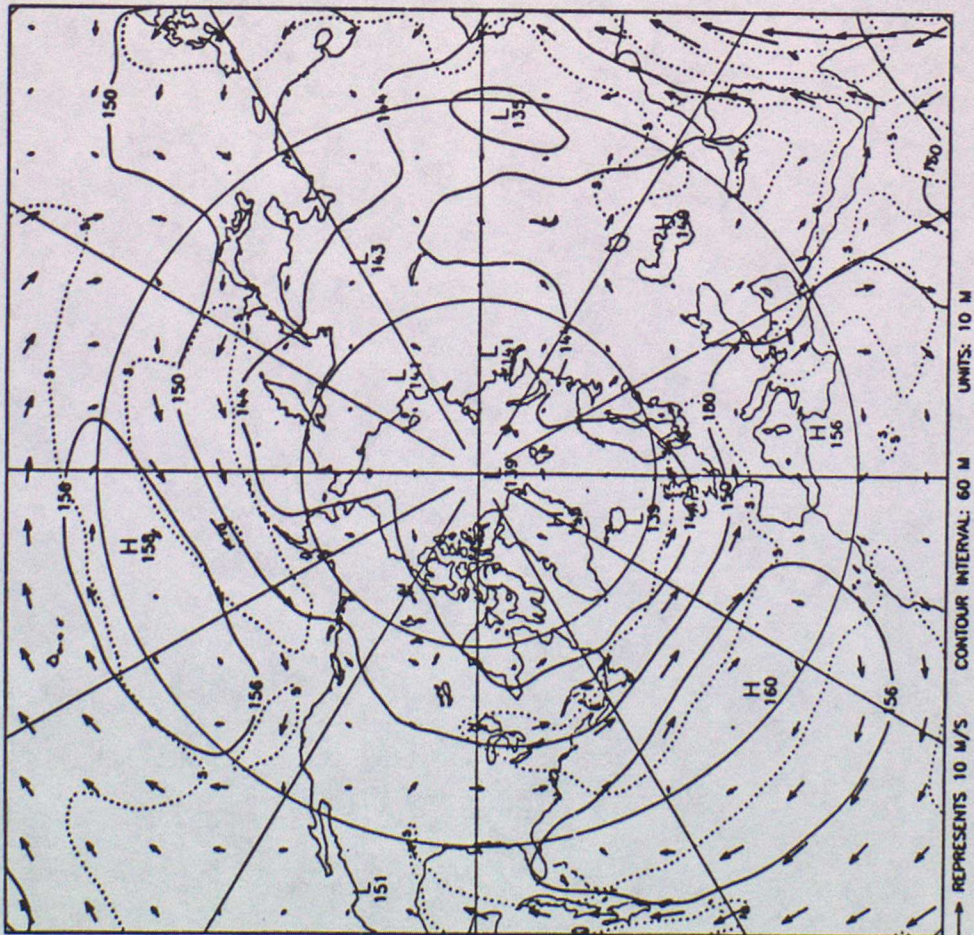




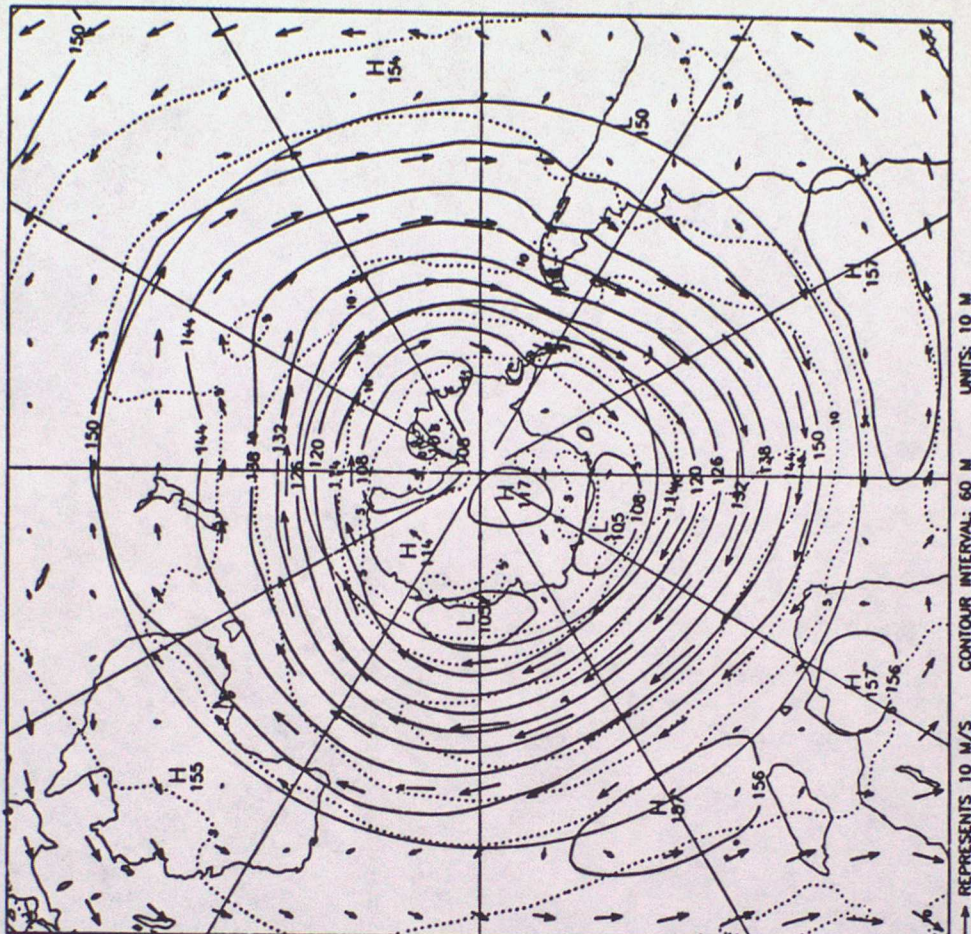




OPERATIONAL ARCHIVE MEANS. JUN/JUL/AUG 1985  
 HEIGHTS, WIND ARROWS AND ISOTACHS.  
 AVERAGE FROM 0Z ON 1/6/1985 DAY 152 TO 12Z ON 31/8/1985 DAY 243  
 LEVEL: 850 MB



OPERATIONAL ARCHIVE MEANS. JUN/JUL/AUG 1985  
 HEIGHTS, WIND ARROWS AND ISOTACHS.  
 AVERAGE FROM 0Z ON 1/6/1985 DAY 152 TO 12Z ON 31/8/1985 DAY 243  
 LEVEL: 850 MB

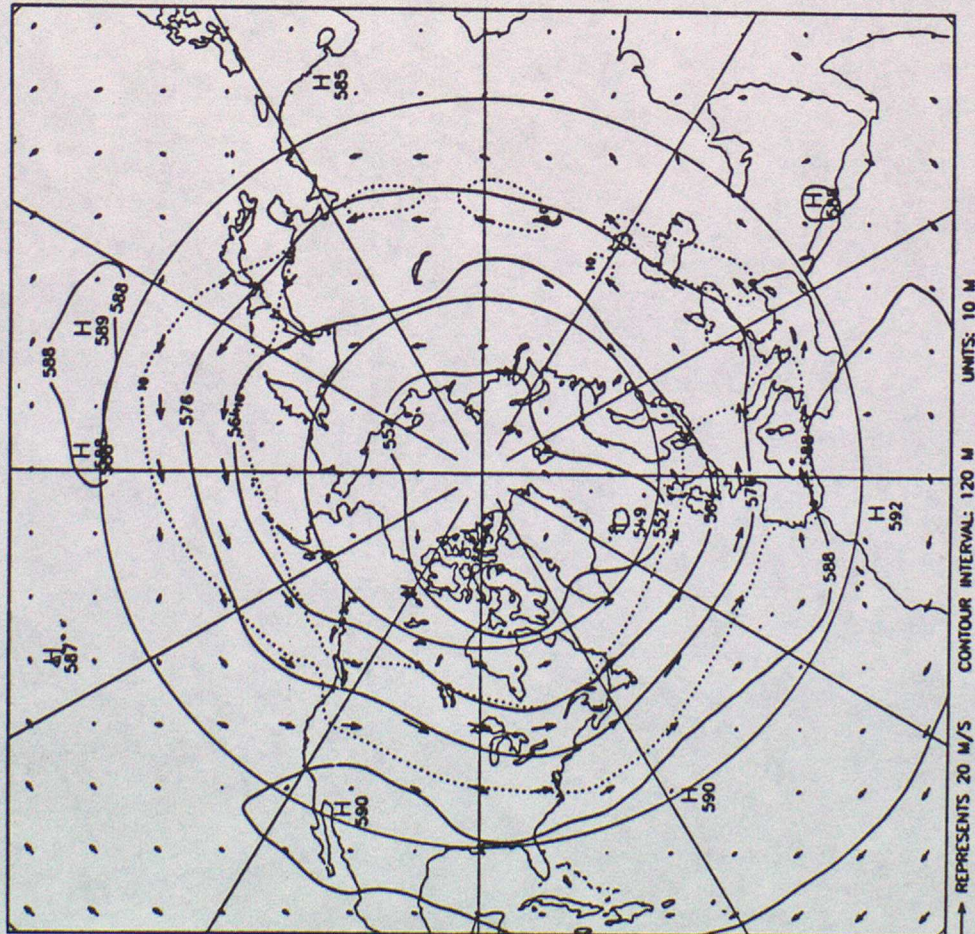




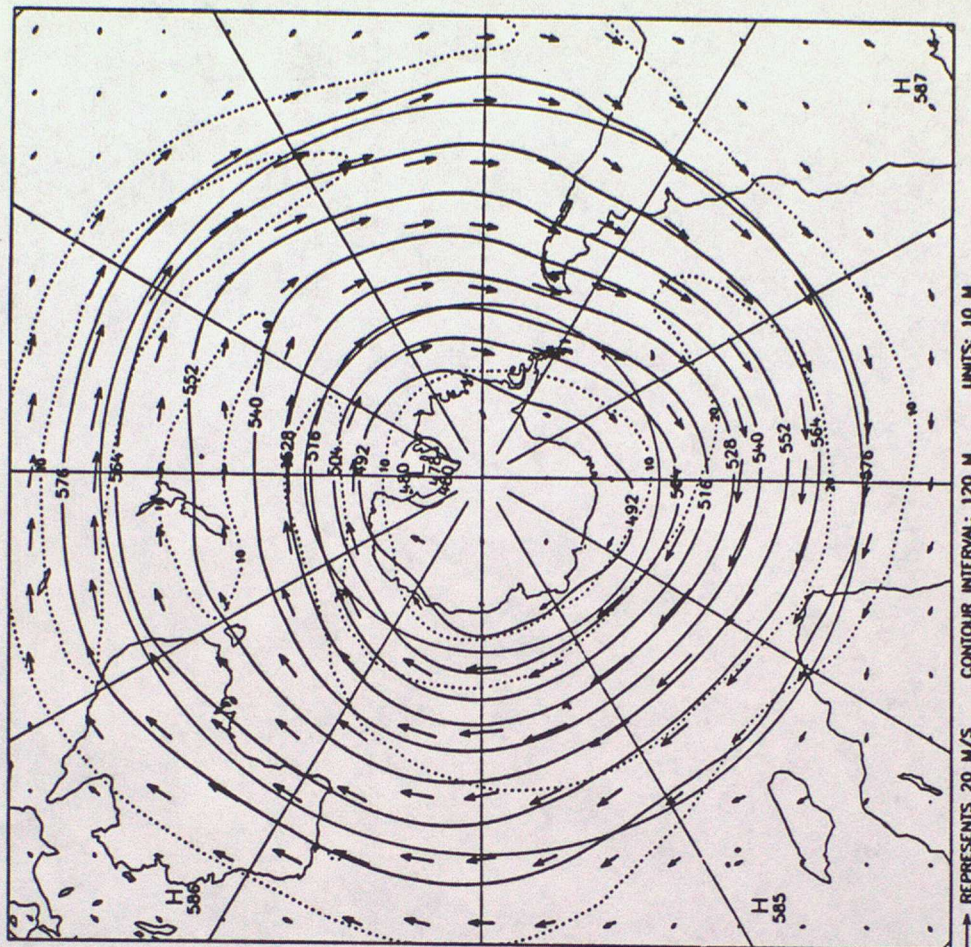




OPERATIONAL ARCHIVE MEANS. JUN/JUL/AUG 1985  
 HEIGHTS, WIND ARROWS AND ISOTACHS.  
 AVERAGE FROM 0Z ON 1/6/1985 DAY 152 TO 12Z ON 31/8/1985 DAY 243  
 LEVEL: 500 MB



OPERATIONAL ARCHIVE MEANS. JUN/JUL/AUG 1985  
 HEIGHTS, WIND ARROWS AND ISOTACHS.  
 AVERAGE FROM 0Z ON 1/6/1985 DAY 152 TO 12Z ON 31/8/1985 DAY 243  
 LEVEL: 500 MB

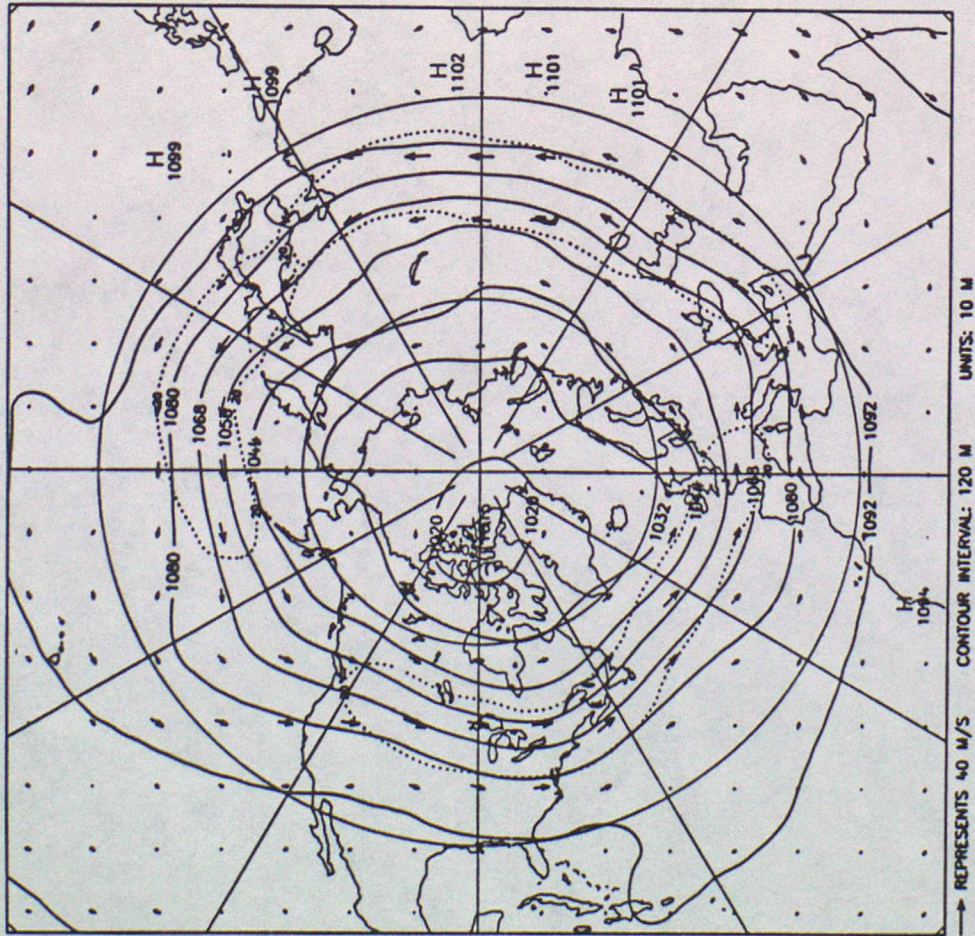









OPERATIONAL ARCHIVE MEANS. JUN/JUL/AUG 1985  
 HEIGHTS, WIND ARROWS AND ISOTACHS.  
 AVERAGE FROM 0Z ON 1/6/1985 DAY 152 TO 12Z ON 31/8/1985 DAY 243  
 LEVEL: 250 MB



OPERATIONAL ARCHIVE MEANS. JUN/JUL/AUG 1985  
 HEIGHTS, WIND ARROWS AND ISOTACHS.  
 AVERAGE FROM 0Z ON 1/6/1985 DAY 152 TO 12Z ON 31/8/1985 DAY 243  
 LEVEL: 250 MB

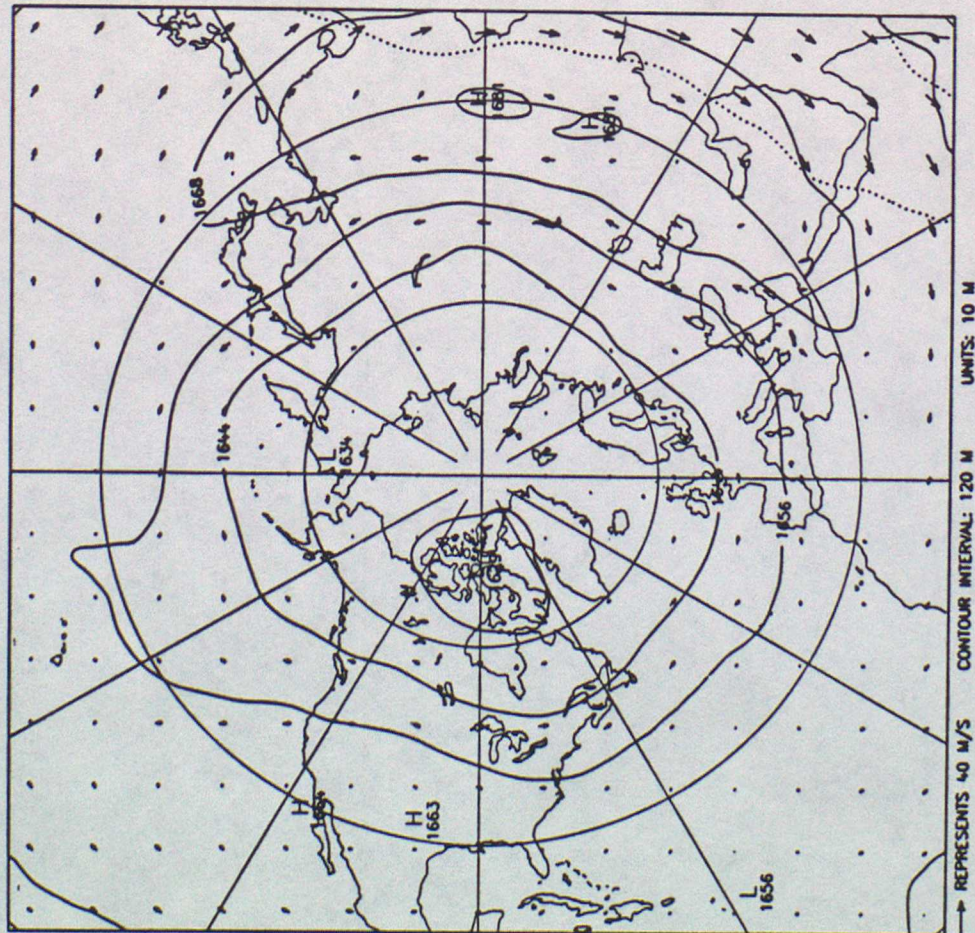




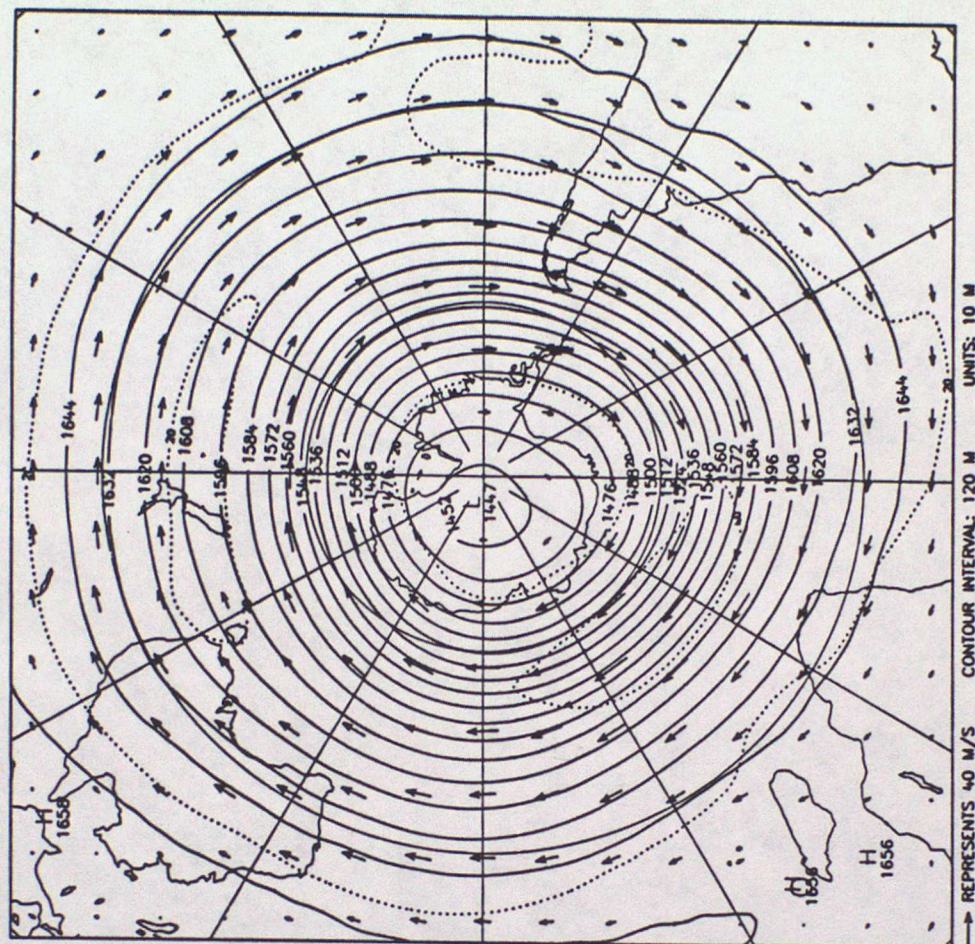




OPERATIONAL ARCHIVE MEANS. JUN/JUL/AUG 1985  
 HEIGHTS, WIND ARROWS AND ISOTACHS.  
 AVERAGE FROM 0Z ON 1/6/1985 DAY 152 TO 12Z ON 31/8/1985 DAY 243  
 LEVEL: 100 MB



OPERATIONAL ARCHIVE MEANS. JUN/JUL/AUG 1985  
 HEIGHTS, WIND ARROWS AND ISOTACHS.  
 AVERAGE FROM 0Z ON 1/6/1985 DAY 152 TO 12Z ON 31/8/1985 DAY 243  
 LEVEL: 100 MB

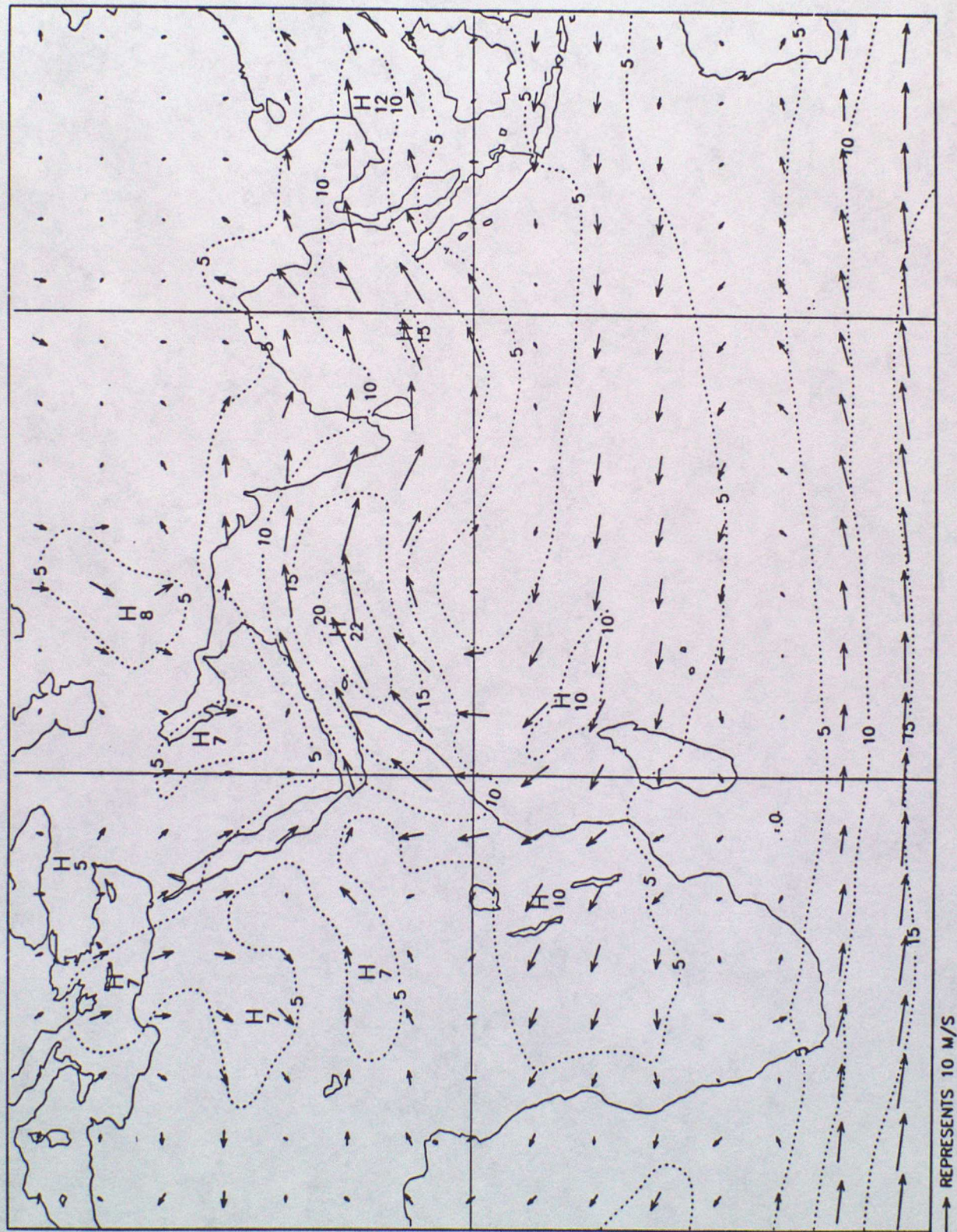








OPERATIONAL ARCHIVE MEANS. JUN/JUL/AUG 1985  
 WIND ARROWS AND ISOTACHS BETWEEN LATS. 45°N - 45°S.  
 AVERAGE FROM 0Z ON 1/6/1985 DAY 152 TO 12Z ON 31/8/1985 DAY 243  
 850 MBS. BETWEEN LONGS. 0°E - 120°E



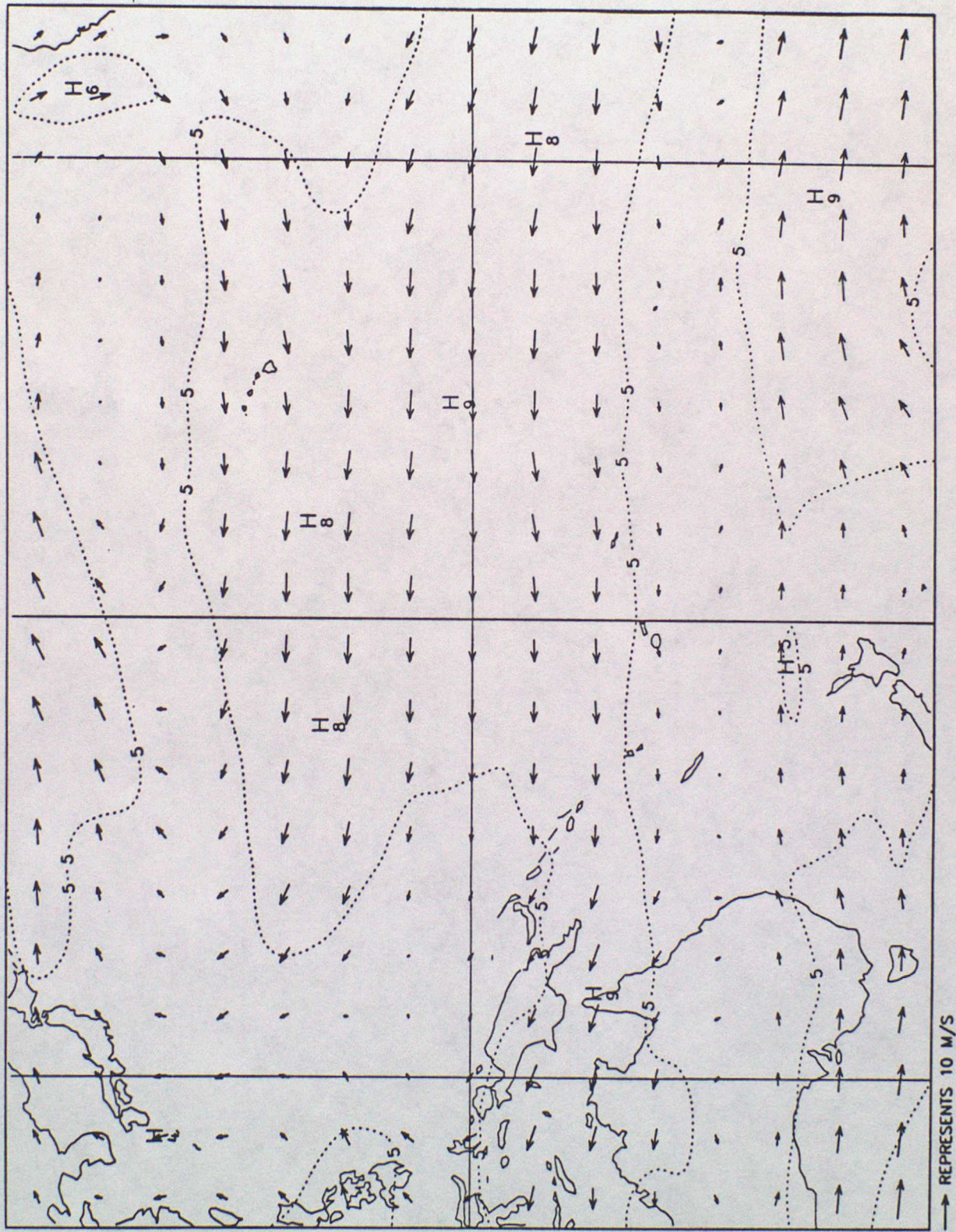
→ REPRESENTS 10 M/S







OPERATIONAL ARCHIVE MEANS. JUN/JUL/AUG 1985  
WIND ARROWS AND ISOTACHS BETWEEN LATS. 45 N - 45 S.  
AVERAGE FROM 0Z ON 1/6/1985 DAY 152 TO 12Z ON 31/8/1985 DAY 243  
850 MBS.  
BETWEEN LONGS. 120 E - 120 W

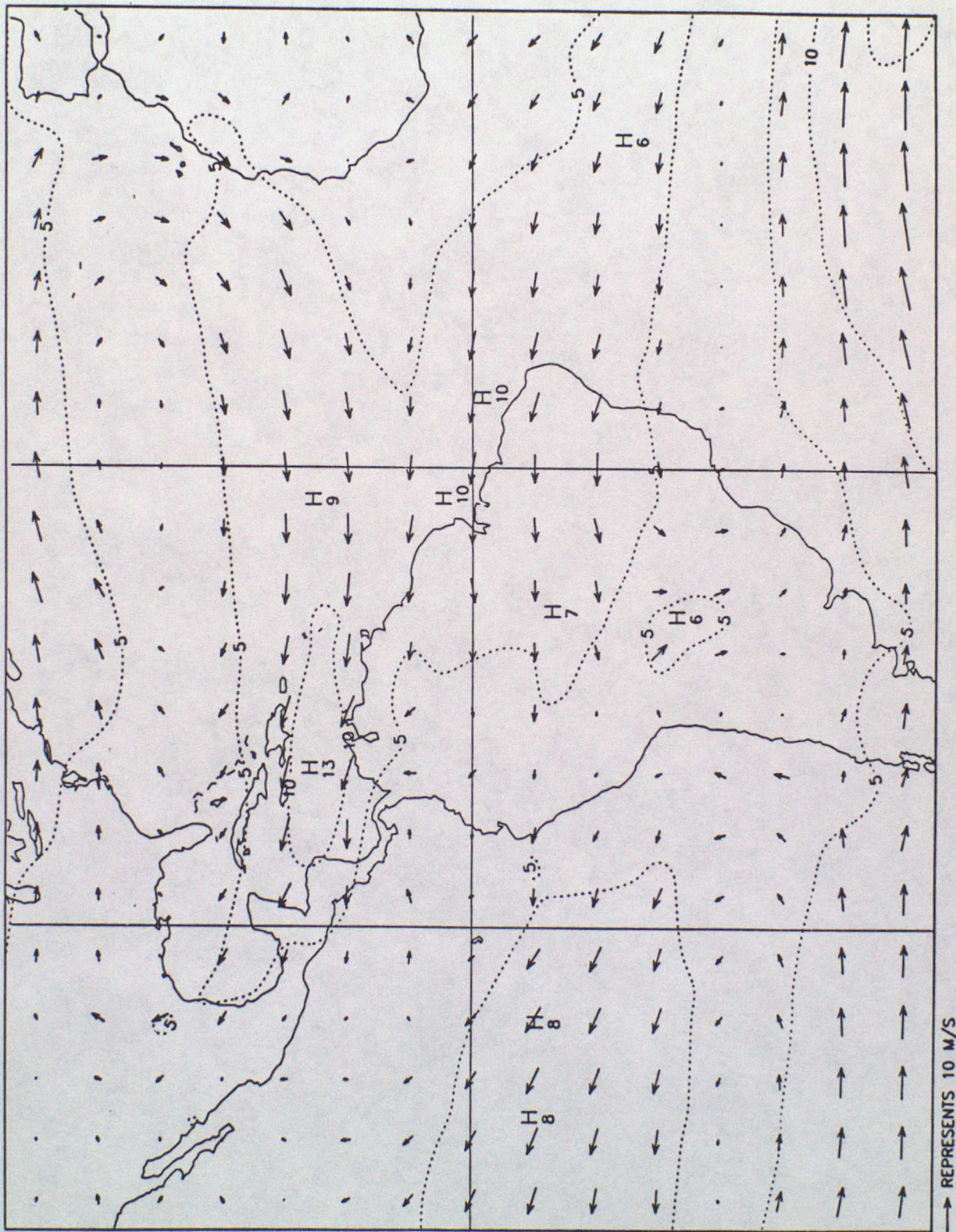








OPERATIONAL ARCHIVE MEANS. JUN/JUL/AUG 1985  
 WIND ARROWS AND ISOTACHS BETWEEN LATS. 45 N - 45 S.  
 AVERAGE FROM 0Z ON 1/6/1985 DAY 152 TO 12Z ON 31/8/1985 DAY 243  
 850 MBS.  
 BETWEEN LONGS. 120 W - 0 W

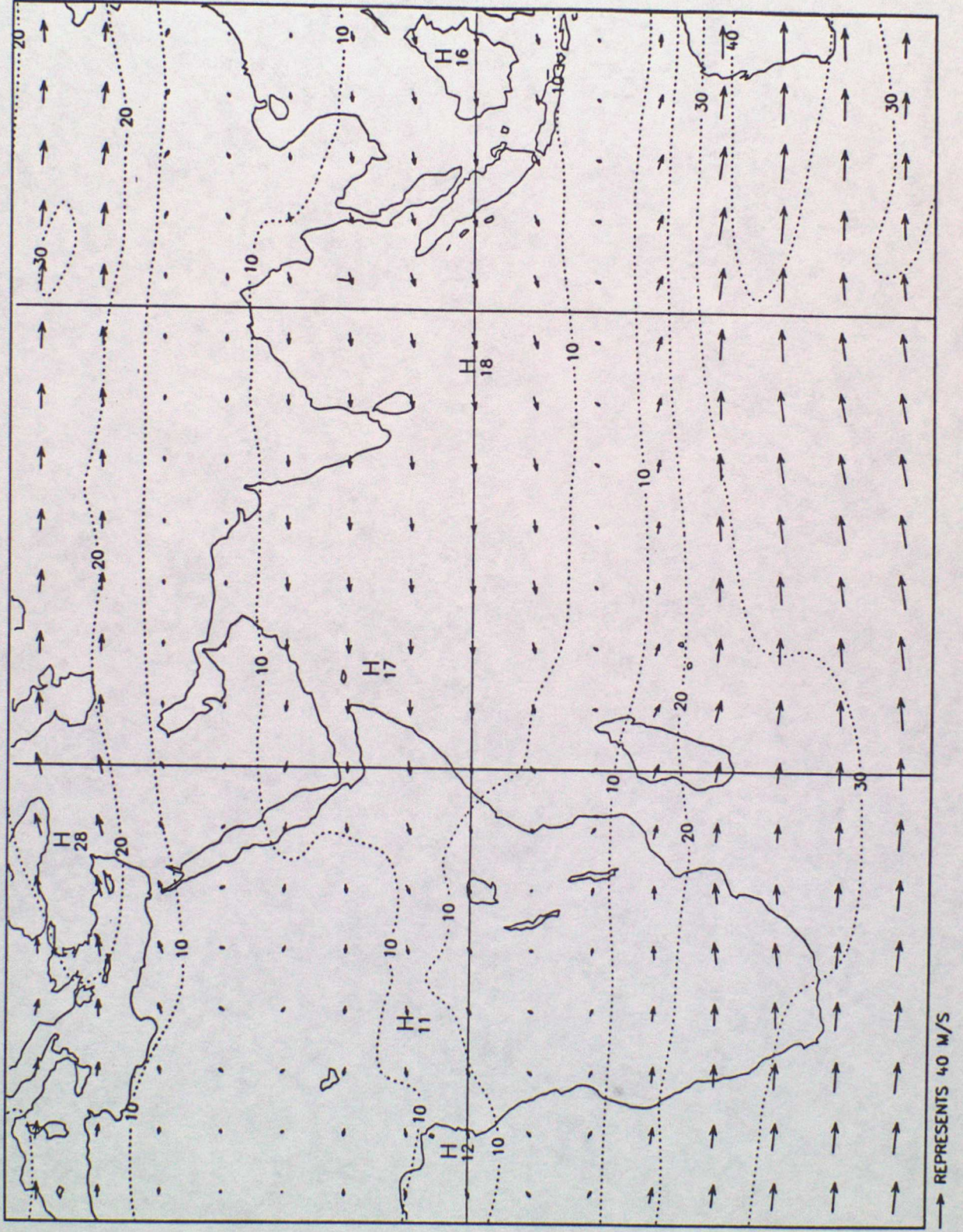








OPERATIONAL ARCHIVE MEANS. JUN/JUL/AUG 1985  
 WIND ARROWS AND ISOTACHS BETWEEN LATs. 45 N - 45 S.  
 AVERAGE FROM 0Z ON 1/6/1985 DAY 152 TO 12Z ON 31/8/1985 DAY 243  
 250 MBS.  
 BETWEEN LONGS. 0 E - 120 E

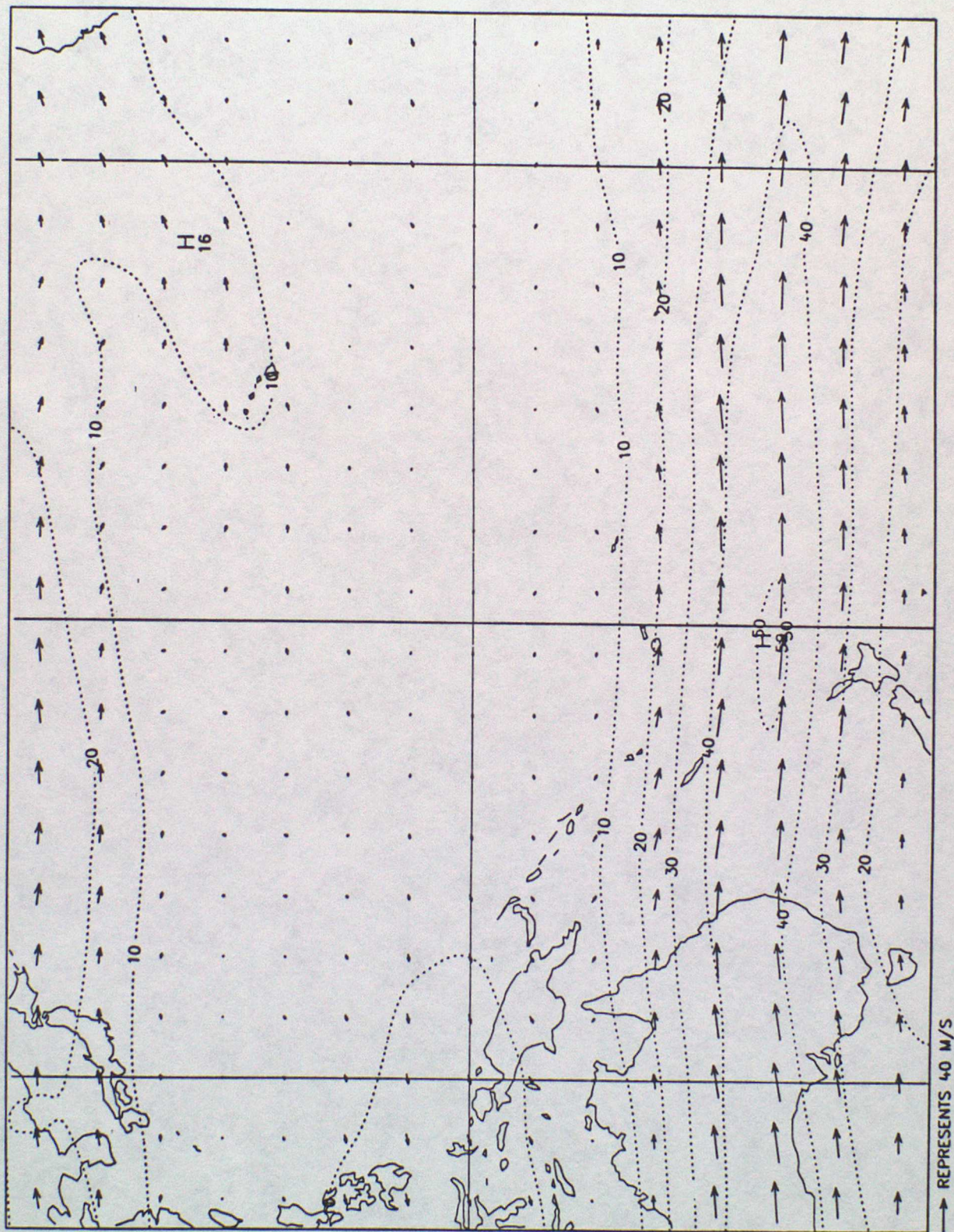








OPERATIONAL ARCHIVE MEANS. JUN/JUL/AUG 1985  
 WIND ARROWS AND ISOTACHS BETWEEN LATS. 45 N - 45 S.  
 AVERAGE FROM 0Z ON 1/6/1985 DAY 152 TO 12Z ON 31/8/1985 DAY 243  
 250 MBS.  
 BETWEEN LONGS. 120 E - 120 W









OPERATIONAL ARCHIVE MEANS. JUN/JUL/AUG 1985  
WIND ARROWS AND ISOTACHS BETWEEN LATS. 45 N - 45 S.  
AVERAGE FROM 0Z ON 1/6/1985 DAY 152 TO 12Z ON 31/8/1985 DAY 243  
250 MBS.  
BETWEEN LONGS. 120 W - 0 W

