

## South Grampian and Southeast Highlands

Including South and East Cairngorms National Park, Aberdeenshire and Angus Hills, Ben Vrackie, Ben Lawers, Loch Tay and Ochils

Forecast valid from 06:00 on Wednesday 06 Oct 2021 until 23:59 on Thursday 07 Oct 2021

Forecast Issued on Wednesday 06 Oct 2021 at 03:38 by Met Office Aberdeen

**Confidence:** High for a mainly good day Wednesday then more unsettled by evening and over the next few days, lower for rain detail.

**Headline for Wednesday 06 Oct 2021:** Mainly dry with sunny spells, cloudier later with some light rain in evening.

### Mountain weather hazards on Wednesday 06 Oct 2021

**Blizzards**

No Likelihood

**Gales**

Low Likelihood

**Thunderstorms**

No Likelihood

**Heavy Snow**

No Likelihood

**Severe chill effect**

No Likelihood

**Heavy persistent rain**

No Likelihood

**Storm force winds**







No Likelihood

**Poor visibility**

Low Likelihood

**Strong sunlight**

No Likelihood

Weather and chance of precipitation at 800m					
Time					
06:00	09:00	12:00	15:00	18:00	21:00
					
Partly cloudy (night)	Sunny intervals	Sunny intervals	Cloudy	Cloudy	Heavy Rain
Precipitation probability					
30%	10%	<05%	<05%	20%	60%

### Forecast for Wednesday 06 Oct 2021

**Weather:** Some cloud over the northern ranges into the morning before dispersing but most areas seeing some good sunny spells from the outset and for much of the day. High cloud thickening from west during the afternoon then thickening to bring some occasional rain in the evening, with hill fog developing later.

**Chance of cloud free mountain/hill tops above 800m:** 30% at first in north otherwise 90% during the day, falling 20% mid to late evening.

**Visibility:** Generally good away from cloud, but moderate or poor later in the evening as the rain and drizzle develop.

**Forecast for Wednesday 06 Oct 2021**

Height (m)	Wind Speed mean/gusts (mph)				Wind Direction (blowing from)		
	06:00	09:00	12:00	15:00	18:00	21:00	00:00
<b>1100</b>	23/27 N	15/19 N	4/7 N	10/14 S	24/33 S	30/40 S	39/50 S
<b>900</b>	14/18 N	10/14 N	4/7 N	9/13 S	18/27 S	25/36 S	27/38 S
<b>600</b>	7/13 NW	6/10 N	2/5 N	6/11 S	11/20 S	18/32 S	17/33 S
<b>300</b>	4/15 NW	5/12 NW	3/7 NW	5/9 S	3/6 SW	6/12 SE	5/12 SE
<b>Glen</b>	4/13 W	5/11 NW	4/8 NW	4/7 SE	5/12 S	5/12 SW	5/13 SW

Height (m)	Temperature / Feels Like (°C)						
	06:00	09:00	12:00	15:00	18:00	21:00	00:00
<b>1100</b>	1/-6	1/-5	2/-0	4/0	4/-2	4/-3	5/-2
<b>900</b>	3/-2	3/-1	4/3	6/3	6/1	5/-0	6/1
<b>600</b>	5/2	5/3	7/6	9/7	7/4	6/2	7/3
<b>300</b>	6/5	8/7	10/10	11/10	9/8	8/7	8/7
<b>Glen</b>	6/5	9/8	11/11	12/11	9/8	9/8	9/8
<b>Freezing Level*</b>	1300m	1200m	1200m	1400m	1400m	3000m	3100m

\*Level above which ground is expected to be frozen/snow is expected to settle.

**Met Office Aberdeen Meteorologist's View**

Note sub-zero feels like temperatures at times on Munro's.

**Forecast for Thursday 07 Oct 2021**

**Weather:** Cloudy with occasional rain, some heavy, but some drier periods too.

**Maximum wind:** Southwesterly 35 gusts 50mph.

**Chance of cloud free mountain/hill tops above 800m:** 30%, with the main chance of being in the clear in the northeast towards Bennachie.

**Visibility:** Occasionally poor in rain, but good away from cloud and rain. Extensive cloud 600-900m but only patchy at this height in shelter in northeast with higher cloud allowing brighter spells.

**Temperature:** **Glens:** Plus 13 rising to Plus 16 Celsius, locally 18 in the northeast.

**At 800m:** Plus 5 rising to Plus 10 Celsius.

**Freezing level:** Well above the summits.