

## South Grampian and Southeast Highlands

Including South and East Cairngorms National Park, Aberdeenshire and Angus Hills, Ben Vrackie, Ben Lawers, Loch Tay and Ochils

Forecast valid from 00:00 on Sunday 07 Nov 2021 until 23:59 on Monday 08 Nov 2021

Forecast Issued on Saturday 06 Nov 2021 at 14:18 by Met Office Aberdeen

**Confidence:** High for a very windy Sunday then for more wet, windy weather to move in from west during Monday. Lower confidence for shower details on Tuesday and Wednesday.

**Headline for Sunday 07 Nov 2021:** Very windy. Showers, mostly north of area, wintry on the tops, dying out later. Bitterly cold.

### Mountain weather hazards on Sunday 07 Nov 2021

**Blizzards**

No Likelihood

**Heavy Snow**

No Likelihood

**Storm force winds**

Medium Likelihood

**Gales**

High Likelihood

**Severe chill effect**

High Likelihood

**Poor visibility**

No Likelihood

**Thunderstorms**









No Likelihood

**Heavy persistent rain**

No Likelihood

**Strong sunlight**

No Likelihood

Weather and chance of precipitation 800m							
Time							
00:00	03:00	06:00	09:00	12:00	15:00	18:00	21:00
							
Light rain showers (night)	Light rain showers (night)	Light rain showers (night)	Sunny intervals	Sunny intervals	Light rain showers	Partly cloudy (night)	Partly cloudy (night)
Precipitation probability							
30%	30%	30%	20%	20%	30%	20%	20%

### Forecast for Sunday 07 Nov 2021

**Weather:** Very windy with dangerous conditions at higher elevations due to sudden, storm force gusts of wind. Otherwise dry, bright in south of area but cloudier over eastern Cairngorms and Aberdeenshire hills with showers, wintry above 900m. Showers will die out later in the afternoon with winds easing down.

**Chance of cloud free mountain/hill tops above 800m:** 50% in north of area, 80% in south.

**Visibility:** Very good generally with clouds well broken over Angus hills and Southeast Highlands about 700 to 800m. Occasionally poor as showers pass by in the north of area with clouds lowering to about 600m.

## Forecast for Sunday 07 Nov 2021

Height (m)	Wind Speed mean/gusts (mph)					Wind Direction (blowing from)			
	00:00	03:00	06:00	09:00	12:00	15:00	18:00	21:00	00:00
<b>1100</b>	56/70 W	61/77 W	58/75 W	53/69 W	49/65 W	34/48 W	32/42 NW	22/28 NW	14/18 W
<b>900</b>	41/55 W	45/61 W	44/60 W	39/55 W	36/52 W	29/43 W	23/33 NW	15/21 NW	10/14 W
<b>600</b>	29/49 W	32/55 W	31/53 W	28/49 W	27/48 W	22/36 W	16/28 NW	10/18 W	6/10 W
<b>300</b>	19/41 W	23/48 W	24/50 W	27/55 NW	30/60 NW	14/30 W	11/24 W	9/20 W	5/12 W
<b>Glen</b>	19/40 W	24/49 W	24/50 W	26/54 NW	24/52 NW	14/28 W	10/22 W	9/19 W	5/12 W

Height (m)	Temperature / Feels Like (°C)								
	00:00	03:00	06:00	09:00	12:00	15:00	18:00	21:00	00:00
<b>1100</b>	-2/-13	-2/-14	-2/-13	-2/-12	-1/-11	-1/-9	-1/-9	-1/-8	-1/-7
<b>900</b>	-0/-9	-0/-9	0/-9	1/-8	1/-7	2/-6	1/-5	1/-4	1/-3
<b>600</b>	2/-5	2/-5	3/-5	3/-4	4/-2	4/-2	4/-1	3/-1	3/0
<b>300</b>	5/-0	5/-0	6/0	6/0	7/1	7/3	6/3	6/2	5/3
<b>Glen</b>	6/1	6/1	6/1	7/2	8/3	8/4	7/4	6/4	6/4
<b>Freezing Level*</b>	800m	800m	900m	900m	1000m	1100m	1100m	1100m	1100m

\*Level above which ground is expected to be frozen/snow is expected to settle.

## Met Office Aberdeen Meteorologist's View

Dangerous walking conditions, especially during the morning and early afternoon due to strong, gusty winds with risk of being blown over. Also feeling bitterly cold.

## Forecast for Monday 08 Nov 2021

**Weather:** Dry and bright morning. Thickening cloud with patchy light rain reaching Perthshire hills and extending to Angus hills during afternoon then ranges further north by evening. Strong winds returning to the tops.

**Maximum wind:** Strengthening southerly winds, average speeds of 30mph increasing 40 to 50mph in the afternoon with gusts 60 to 70mph by evening.

**Chance of cloud free mountain/hill tops above 800m:** 80% decreasing 40% during afternoon and early evening.

**Visibility:** Very good during morning with clouds mostly above the summits. Becoming misty during afternoon, especially in southwest of area and poor visibility as rain sets in with extensive cloud cover forming about 500 to 600m

**Temperature:** **Glens:** 3 Celsius rising to 14 Celsius during afternoon.

**At 800m:** Plus 2 Celsius rising to plus 6 Celsius.

**Freezing level:** 1100m lifting above the summits during the morning.