

Brecon Beacons National Park

Forecast valid from 00:00 on Friday 02 Sep 2022 until 23:59 on Saturday 03 Sep 2022

Forecast Issued on Thursday 01 Sep 2022 at 17:02

Confidence: High confidence for the broad themes throughout, though moderate confidence in the extent and intensity of the showers on Friday and for the weekend, low to moderate confidence in the timing and detail of the rainfall.

Headline for Friday 02 Sep 2022: Cloud increasing through the morning with showers, most likely in the west, later on.

Mountain weather hazards on Friday 02 Sep 2022

Blizzards
No Likelihood

Heavy persistent snow
No Likelihood

Storm force winds
No Likelihood

Gales
No Likelihood









Severe chill effect
No Likelihood

Poor visibility
Low Likelihood

Thunderstorms
No Likelihood

Heavy persistent rain
No Likelihood

Strong sunlight
Low Likelihood

Weather and chance of precipitation at 600m							
Time							
00:00	03:00	06:00	09:00	12:00	15:00	18:00	21:00
							
Partly cloudy (night)	Light rain showers (night)	Partly cloudy (night)	Light rain showers	Cloudy	Cloudy	Sunny intervals	Partly cloudy (night)
Precipitation probability							
<05%	30%	10%	30%	00%	40%	10%	10%

Forecast for Friday 02 Sep 2022

Weather: Some early morning brightness to start, although cloud will build, alongside a risk of showers throughout the day. There's also a low risk of some heavier ones.

Chance of cloud-free hill tops above 600m: 80% becoming 90% by late morning.

Low cloud and visibility: A risk of a few isolated patches of low cloud throughout the park with bases of 400-500m around dawn, though this will rapidly disperse soon after. Also a chance of some mist within valleys through the early hours. Very poor visibilities within any cloud or mist.

Forecast for Friday 02 Sep 2022

Height (m)	Wind Speed mean/gusts (mph)					Wind Direction (blowing from)			
	00:00	03:00	06:00	09:00	12:00	15:00	18:00	21:00	00:00
600	13/20 E	12/19 E	10/15 NE	10/15 E	10/16 E	9/14 SE	7/10 SE	9/13 SE	10/13 S
300	6/15 E	5/12 NE	5/12 E	7/13 E	8/15 E	7/13 E	3/8 E	4/8 SE	4/9 SE
Valley	5/14 E	5/13 E	4/12 E	7/12 E	7/14 E	6/12 SE	3/8 SE	3/7 SE	3/6 SE

Height (m)	Temperature / Feels Like (°C)								
	00:00	03:00	06:00	09:00	12:00	15:00	18:00	21:00	00:00
600	13/11	12/10	12/10	13/12	16/14	17/15	16/15	15/13	13/12
300	14/13	13/12	12/12	16/15	19/18	20/19	18/18	16/16	15/15
Valley	15/14	14/13	14/13	17/16	20/19	20/20	19/19	16/16	15/15
Freezing Level*	2800m	2800m	2800m	2900m	2900m	2900m	2900m	2900m	2900m

*Level above which ground is expected to be frozen/snow is expected to settle.

Meteorologist's View

Take extra care during any heavy downpours as this will cause paths and rocks to be slippery and could bring the visibility down to poor or very poor.

Recent rainfall: measured at Neuadd: altitude 353m

Recorded at	Last 24 hours:	Last 48 hours:	Last 72 hours:
14:00 on Thu 01 Sep 2022	0mm	0mm	0mm

Forecast for Saturday 03 Sep 2022

Weather: A cloudy day with a risk of showers, heavy at times, with a more prolonged spell of rain arriving later. There is a chance of thundery outbreaks.

Maximum wind: Southerly, 20 to 30 mph

Chance of cloud-free hill tops above 600m: 60%, becoming 80% during the afternoon.

Low cloud and visibility: Patchy cloud above 400m during the day. Possibly more persistent by the evening. Very poor visibilities within any cloud or mist.

Temperature: **Valleys:** Plus 9 degrees Celsius to Plus 19 degrees Celsius
At 600m: Plus 9 degrees Celsius to Plus 15 degrees Celsius
Freezing level: Above summits.