

## Northwest Highlands

Including Sutherland, Ben Wyvis, Wester Ross, The Cuillin, Glen Affric, Glen Shiel and Knoydart  
Forecast valid from 00:00 on Friday 02 Jul 2021 until 23:59 on Saturday 03 Jul 2021

Forecast Issued on Thursday 01 Jul 2021 at 17:00 by Met Office Aberdeen

**Confidence:** High for Friday. High for more changeable weather to develop from Saturday onwards, low for daily detail of showers.

**Headline for Friday 02 Jul 2021:** Most ranges dry with plenty of sunshine.

### Mountain weather hazards on Friday 02 Jul 2021

**Blizzards**

No Likelihood

**Gales**

No Likelihood

**Thunderstorms**

No Likelihood

**Heavy Snow**

No Likelihood

**Severe chill effect**

No Likelihood

**Heavy persistent rain**

No Likelihood

**Storm force winds**

No Likelihood









**Poor visibility**

No Likelihood

**Strong sunlight**

High Likelihood

### Weather and chance of precipitation at 800m

Time							
00:00	03:00	06:00	09:00	12:00	15:00	18:00	21:00
							
Clear night	Sunny	Sunny	Sunny	Sunny intervals	Sunny intervals	Sunny intervals	Sunny intervals
Precipitation probability							
00%	00%	00%	00%	10%	10%	10%	10%

### Forecast for Friday 02 Jul 2021

**Weather:** Most ranges will have a dry and sunny day, some high cloud spilling across from the east later. Very small chance of an isolated shower across the south of the region from mid-afternoon.

**Chance of cloud free mountain/hill tops above 800m:** 90%

**Visibility:** Generally good with summits expected to be clear. Some thin low cloud below 200 metres possible across the far east first thing in the morning.

## Forecast for Friday 02 Jul 2021

Height (m)	Wind Speed mean/gusts (mph)					Wind Direction (blowing from)			
	00:00	03:00	06:00	09:00	12:00	15:00	18:00	21:00	00:00
1000	10/13 E	7/9 E	8/11 E	8/12 SE	6/10 SE	7/12 W	6/10 N	6/8 NE	6/8 SE
900	10/13 E	7/9 E	8/11 E	8/12 SE	6/10 SE	7/12 W	6/10 N	5/7 NE	6/7 SE
600	9/11 E	6/8 E	7/10 E	7/10 SE	5/9 SE	6/10 W	6/9 N	4/6 NE	4/6 SE
300	7/11 E	5/7 E	6/9 E	6/9 SE	4/9 SE	4/9 W	4/7 N	2/6 E	2/5 SE
Glen	7/9 E	6/7 E	4/6 E	5/9 SE	4/8 W	6/11 W	3/7 W	2/4 SE	2/3 E

Height (m)	Temperature / Feels Like (°C)								
	00:00	03:00	06:00	09:00	12:00	15:00	18:00	21:00	00:00
1000	9/7	8/7	8/6	9/7	12/10	12/11	12/10	10/9	9/8
900	9/7	9/7	8/6	10/8	12/11	13/12	12/11	11/10	10/8
600	11/9	10/9	10/9	12/11	15/14	16/14	14/14	13/12	11/11
300	11/9	9/8	10/9	15/14	18/17	19/18	17/16	14/14	13/13
Glen	13/12	12/10	13/13	17/16	19/19	20/19	18/17	15/16	14/14
Freezing Level*	1900m	1900m	1900m	2200m	2100m	2300m	2400m	2400m	2400m

\*Level above which ground is expected to be frozen/snow is expected to settle.

## Met Office Aberdeen Meteorologist's View

This is likely to be the last widely fine day across the area for a while. Risk of sunburn and dehydration on long treks.

## Forecast for Saturday 03 Jul 2021

**Weather:** Dry, bright start. Cloudier weather with scattered showers will develop from late morning onwards, perhaps with odd heavy shower breaking out.

**Maximum wind:** Southerly 20 mph

**Chance of cloud free mountain/hill tops above 800m:** 70%

**Visibility:** Generally good. Some patchy cloud down to 700 metres in any heavier showers.

**Temperature:** **Glens:** Plus 10 rising to 21 Celsius

**At 800m:** Plus 11 Celsius

**Freezing level:** Above summits